Log Creek, L.L.C. Proposed Site Plan over 2014 Google Earth Aerial

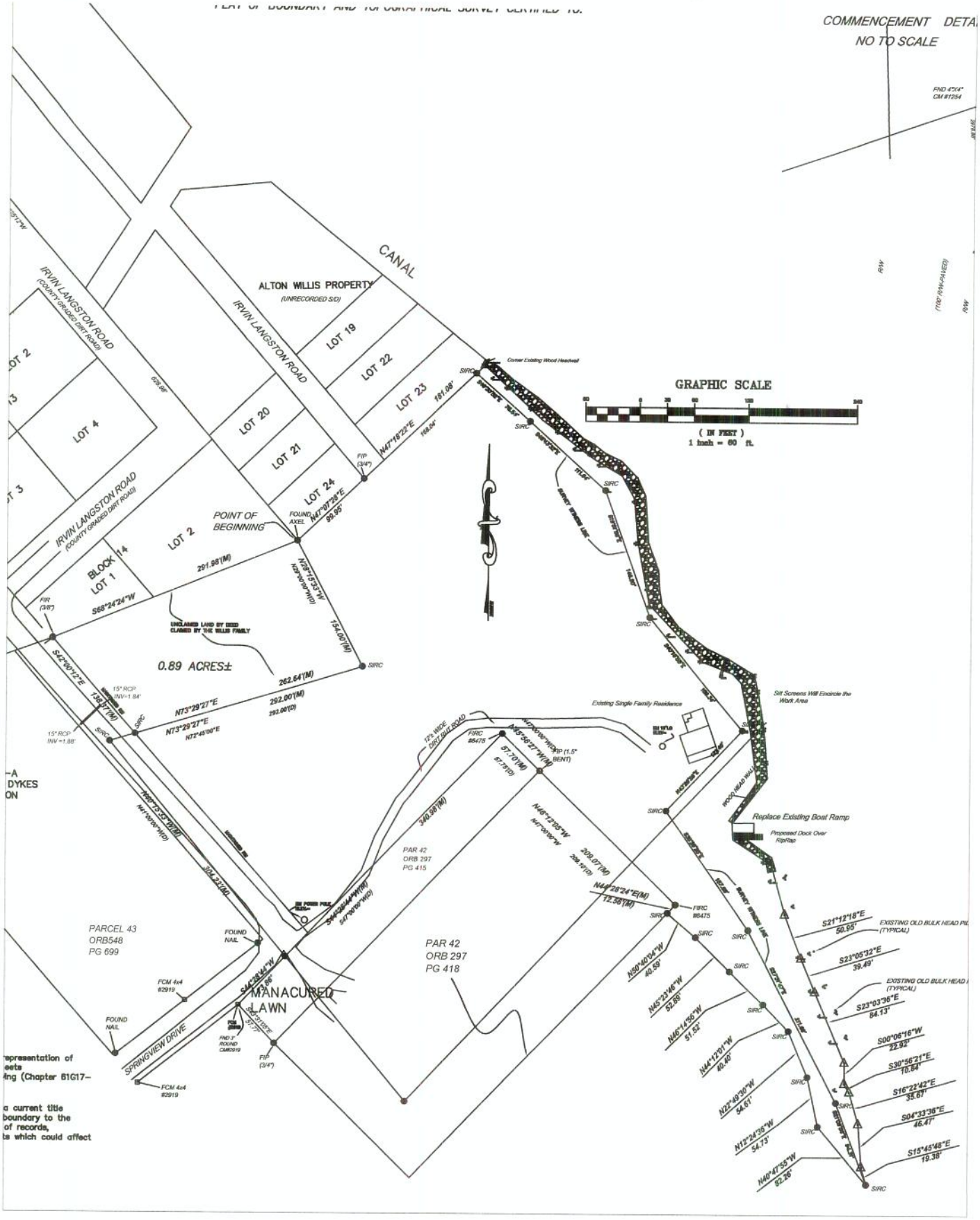

Log Creek, L.L.C. Sketch of Entire Site Boundary with House as Landmark

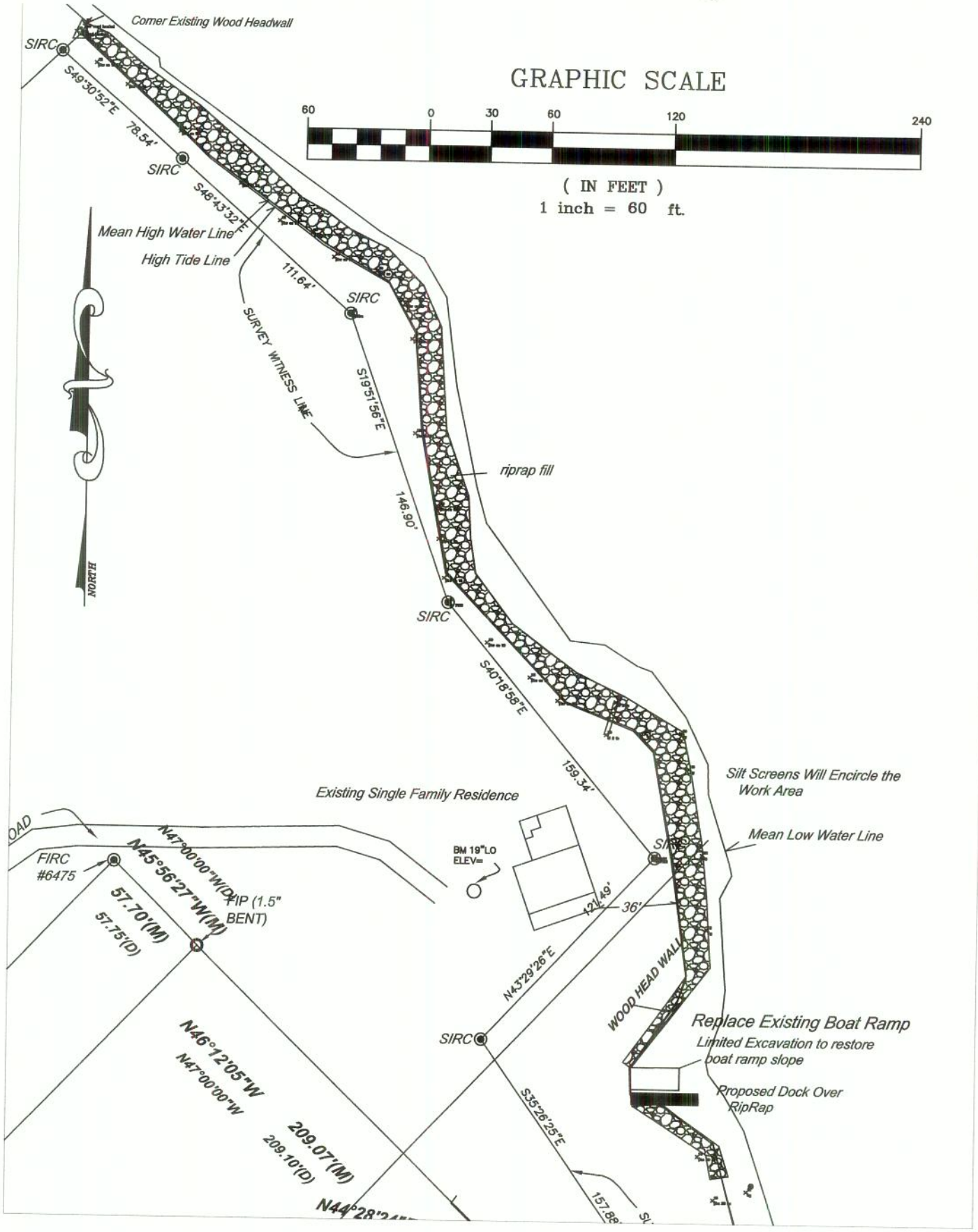

Log Creek, L.L.C. Proposed RipRap Sheet 2

Fill Below M.H.W. 3375 sq. ft.
0.08 acres
400 cu.yds.

Fill Above M.H.W. 4654 sq. ft.
0.11acres
350 cu.yds.



Log Creek L.L.C. Cross Section Sheet 3
Scale: h- 1" = 15', v 1" = 5'

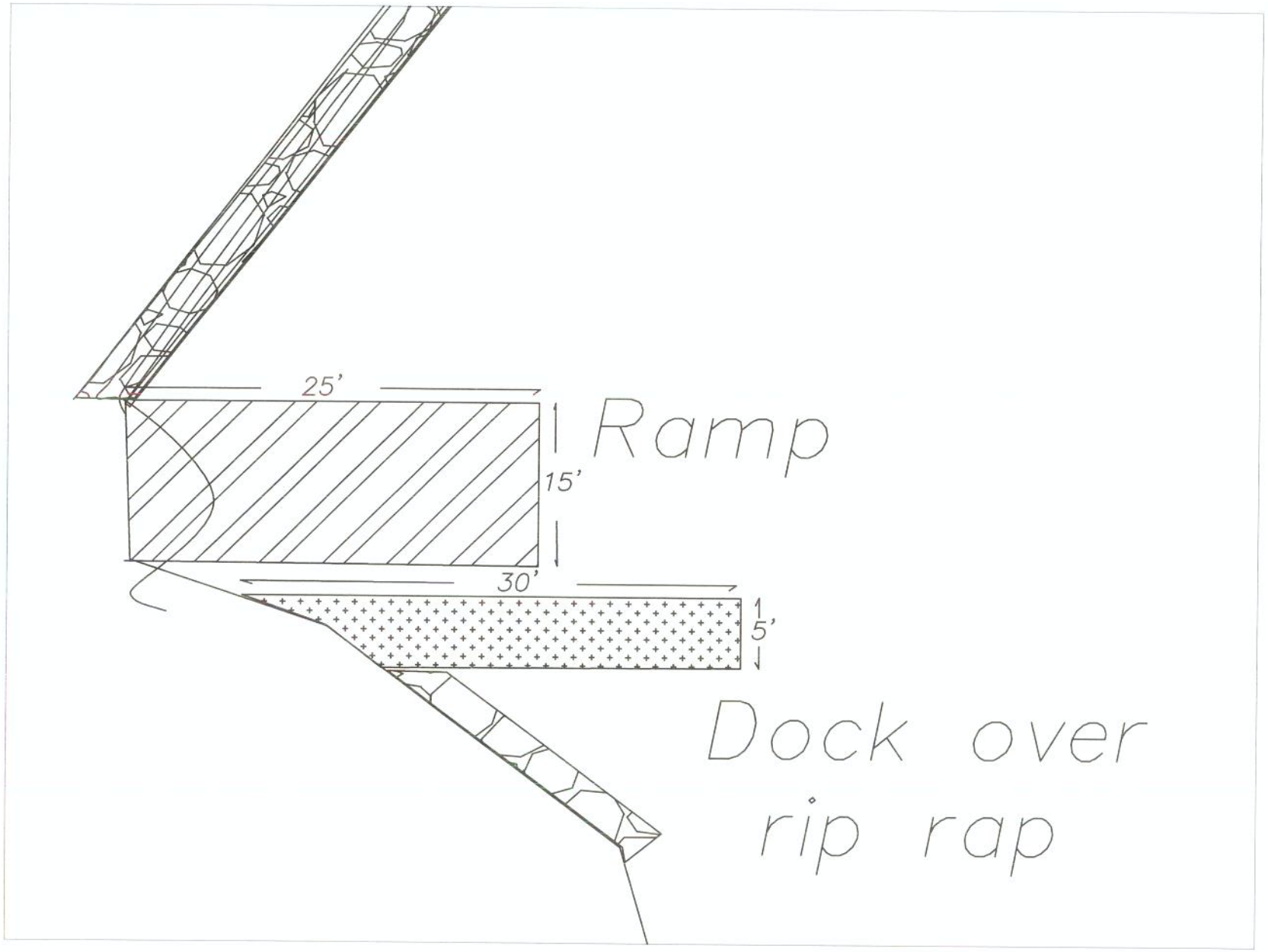

Log Creek, L. L. C. *Boat Ramp and Dock Detail* *Sheet 4*

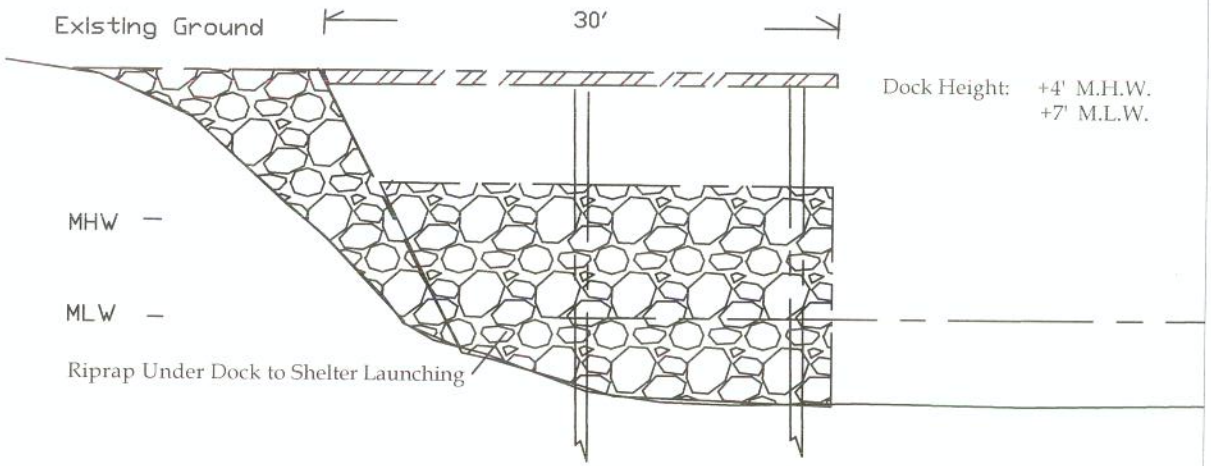

Log Creek L.L.C. Dock Section Sheet 5
Scale: h- 1" = 15', v 1" = 5'