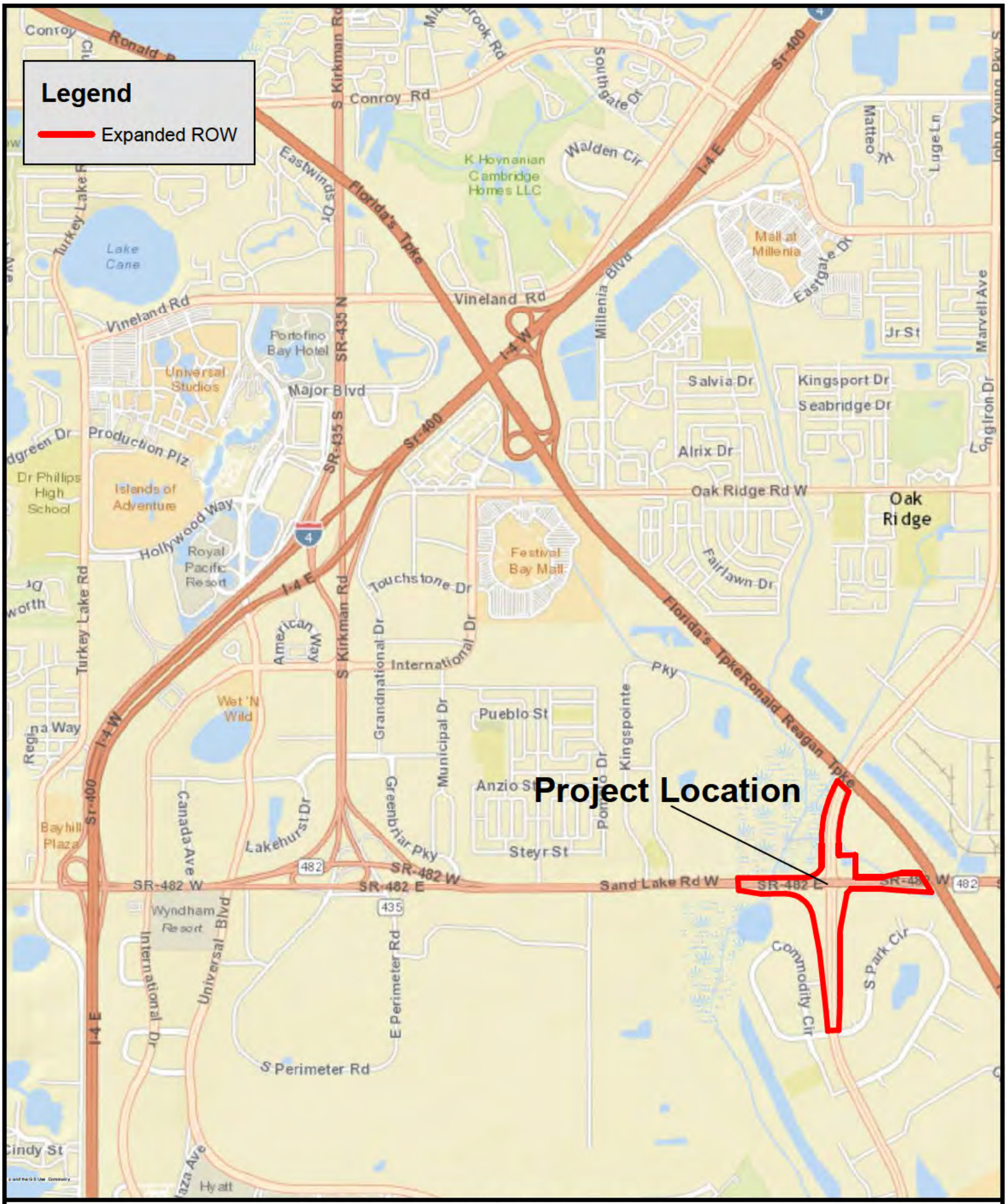

Dewberry

Exhibit 1

John Young Parkway and Sand Lake Road Interchange

Regional Location Map

N

0 1,250 2,500 Feet

Data Source: Dewberry (ROW)
Image Source: ESRI

Document Path: G:\MXD\County\Orange\JYP_SandlakeRd\NEW Exhibits 10-13-15\Regional_location_8.5x11_portrait.mxd

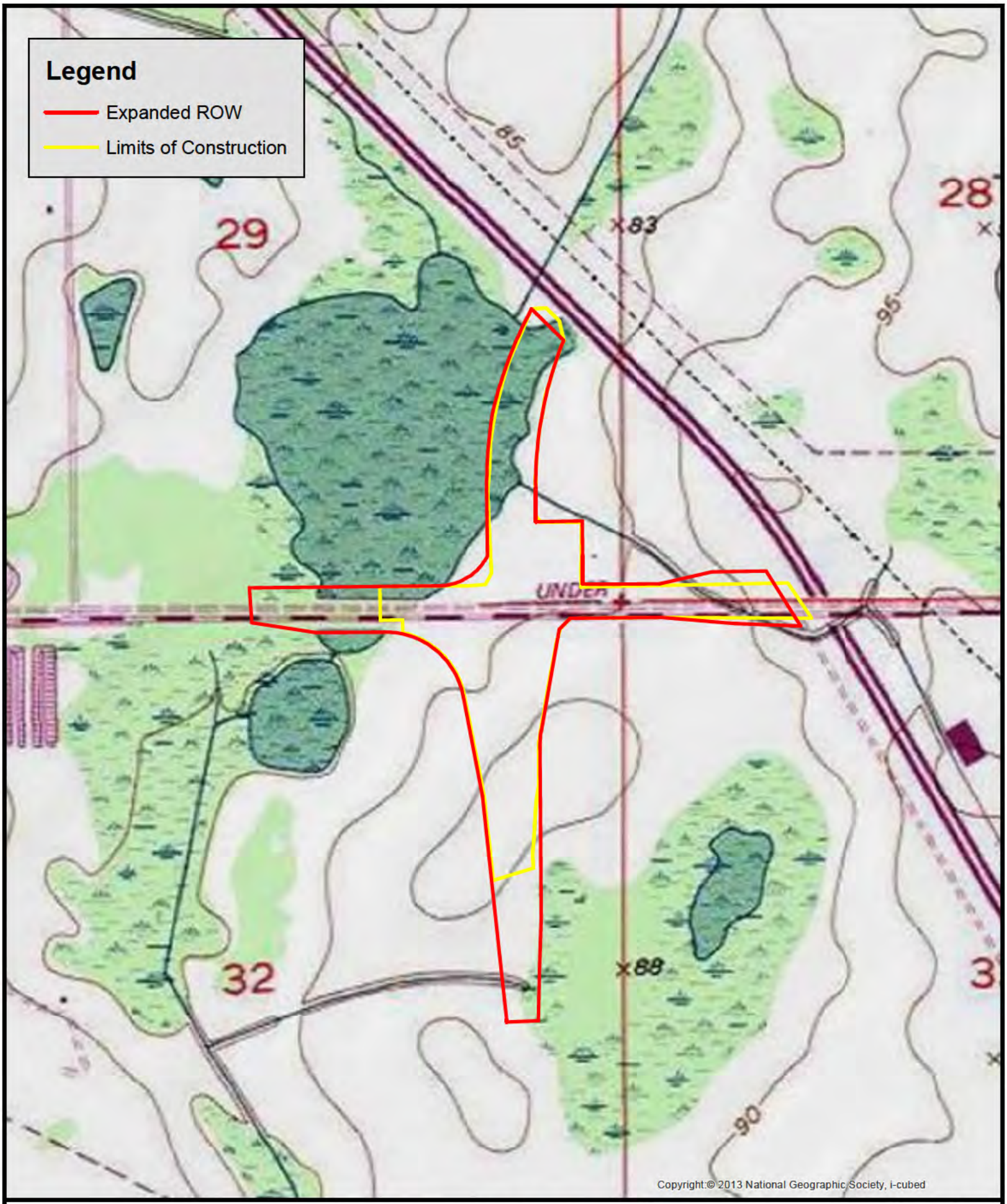

Dewberry

Exhibit 3

John Young Parkway and Sand Lake Road Interchange

USGS Topographic Map

N

0 500 1,000 Feet

Data Source: Dewberry (ROW)
Image Source: ESRI

Document Path: G:\MXD\County\Orange\JYP_SandlakeRd\NEW Exhibits 10-13-15\USGS_Topo_8.5x11_portrait.mxd

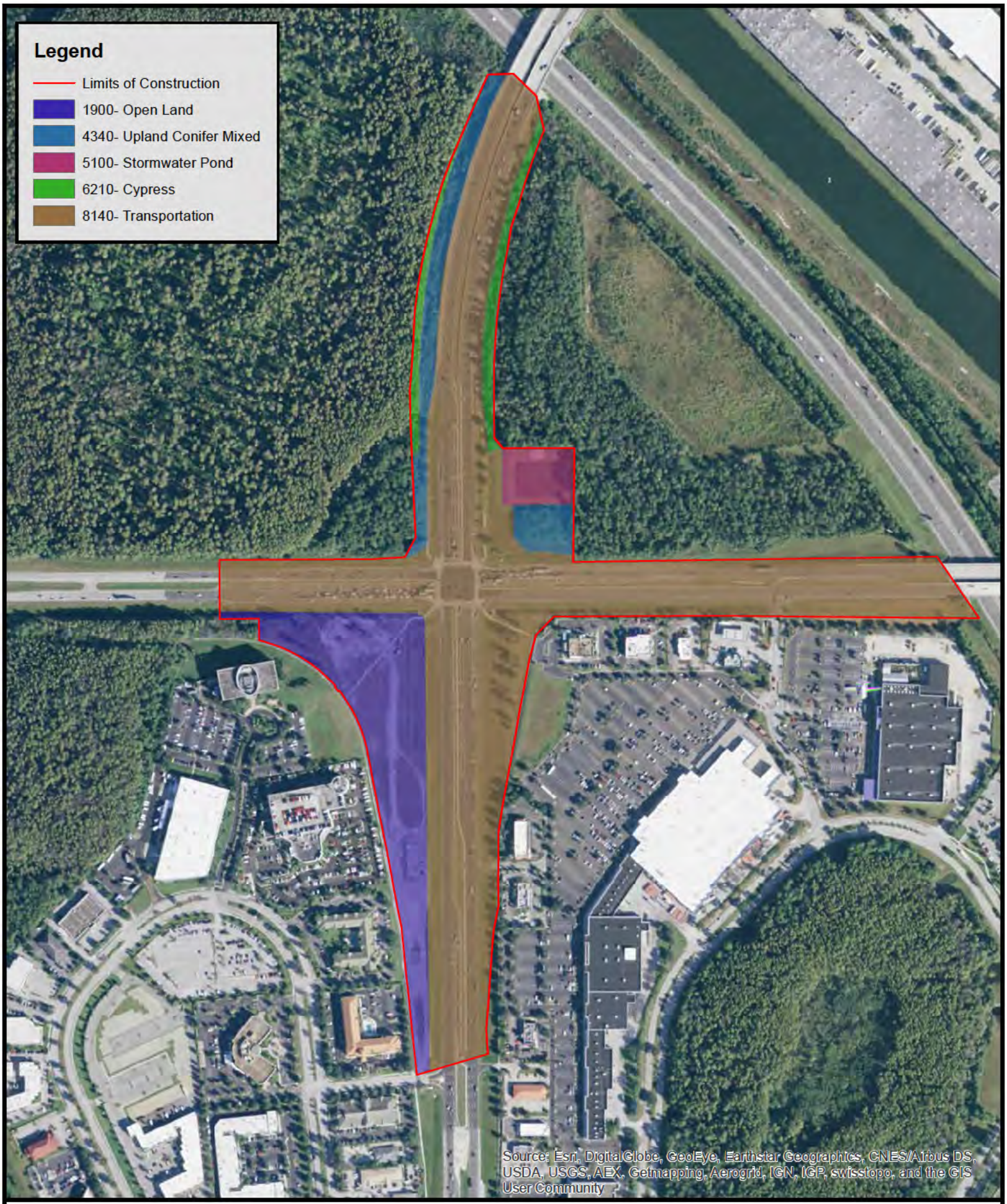

Dewberry

Exhibit 5

John Young Parkway and Sand Lake Road Interchange

FLUCFCS Map

N

0 250 500 Feet

Data Source: SFWMD (Land Use), Dewberry (ROW)
Image Source: ESRI

G:\MXD\County\Orange\JYP_SandlakeRd\NEW Exhibits 10-13-15\FLUCFCS_8.5X11_portrait.mxd

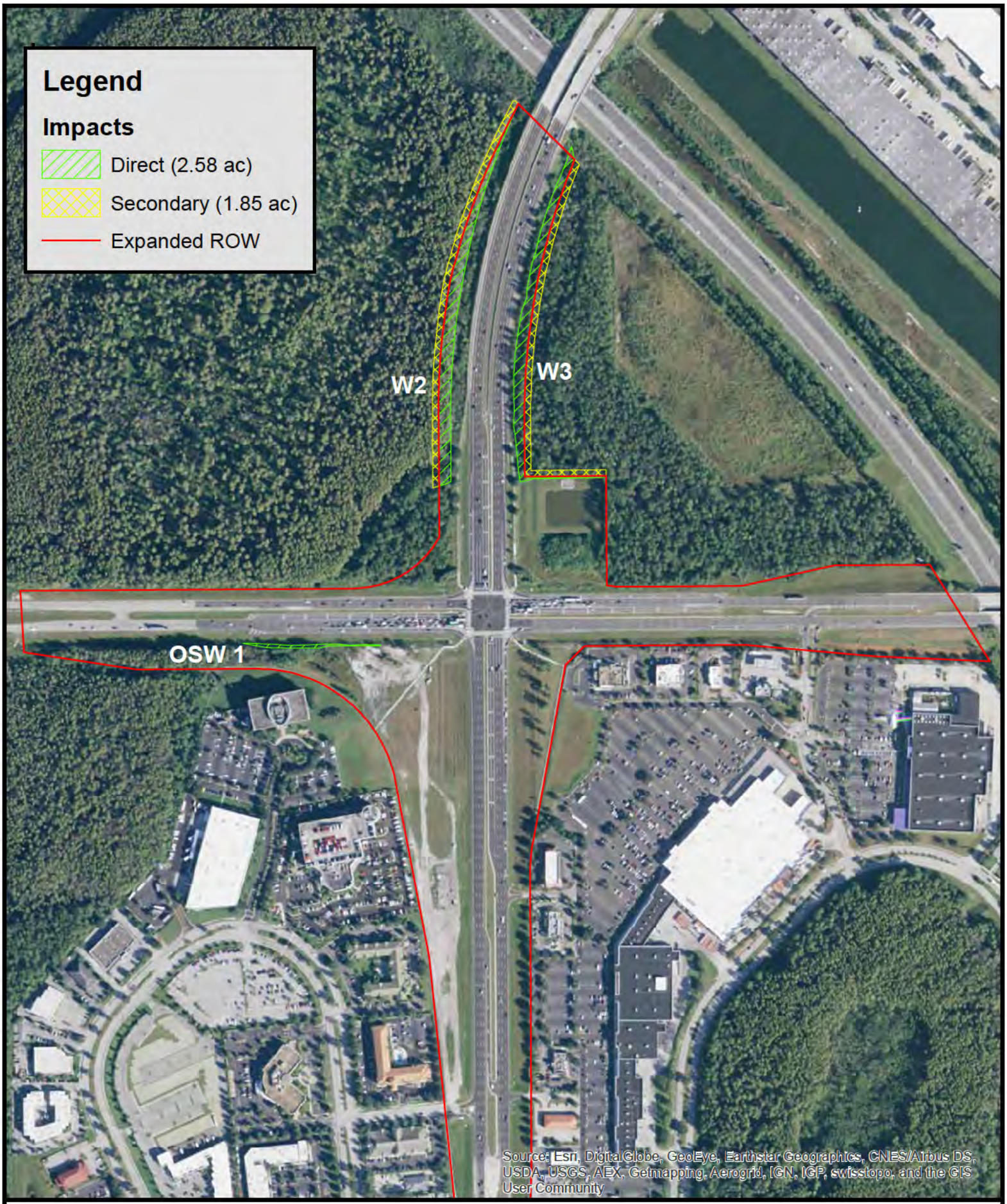

Dewberry

Exhibit 6

John Young Parkway and Sand Lake Road Interchange

Wetland and OSW Map

N

0 250 500 Feet

Data Source: Dewberry (ROW)
Image Source: ESRI

Document Path: G:\MXD\County\Orange\JYP_SandlakeRd\NEW Exhibits 10-13-15\Wetland_and_OSW_8.5x11_portrait.mxd