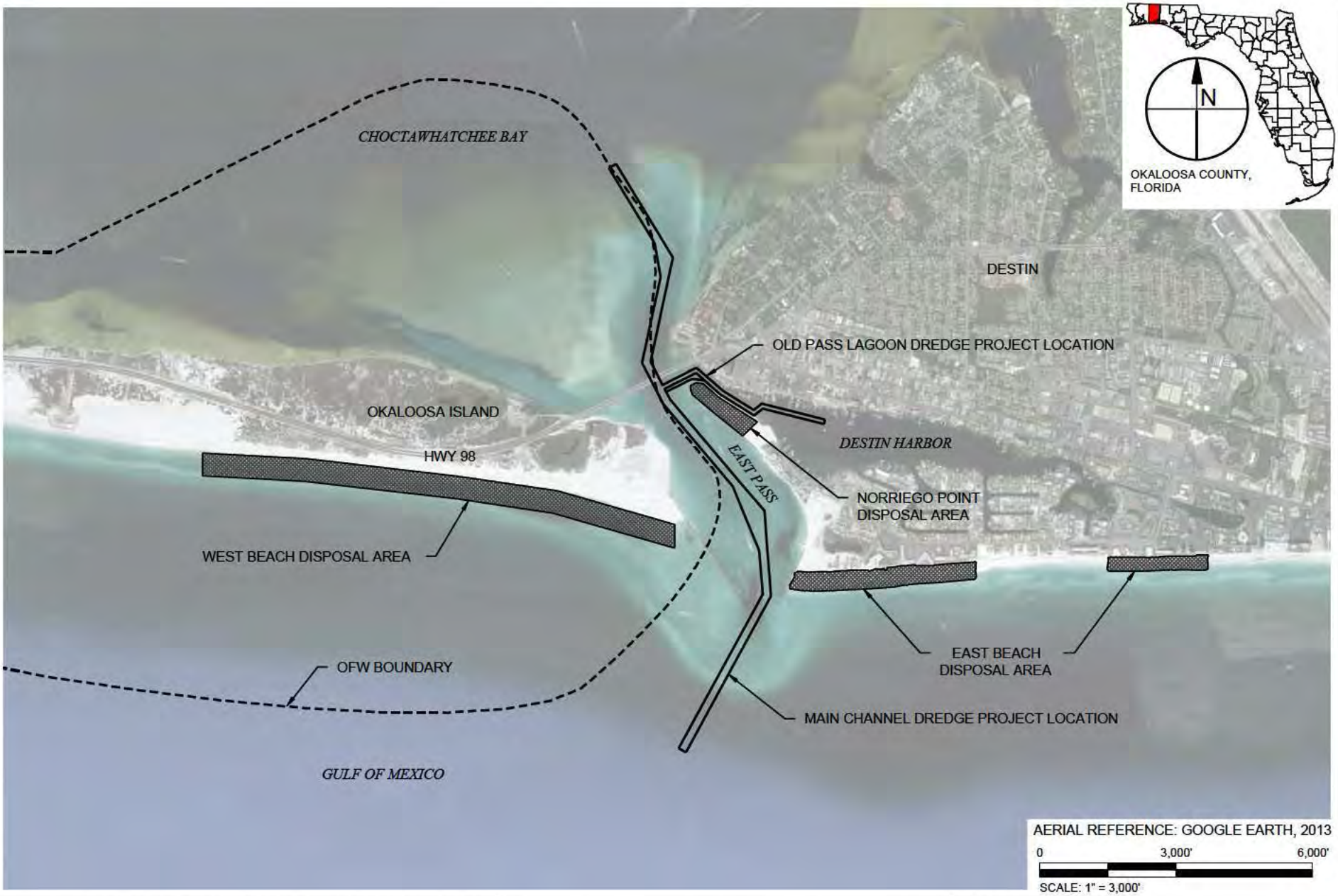


ANTON X:\SYS\PROJECTS\C2014-017 EAST PASS DREDGING\PERMIT\C2014-017-P-TITLE.DWG 9/3/2014 10:05:34 AM


TAYLOR ENGINEERING INC.
1221 AIRPORT ROAD
SUITE 210
DESTIN, FL 32541
CERTIFICATE OF AUTHORIZATION # 4815


FIGURE C-1
TITLE SHEET
EAST PASS AND DESTIN HARBOR MAINTENANCE DREDGING
OKALOOSA COUNTY, FLORIDA

| | |
|---|---|
| PROJECT | C2014-017 |
| DRAWN BY | AF |
| SHEET | 1 of 21 |
| DATE | SEPT 2014 |

SEAL

MATTHEW TRAMMELL P.E.# 59244 DATE

PRELIM NARY DRAW NGS: THESE DRAWINGS ARE NOT IN F NAL FORM, BUT ARE BE NG TRANSMITTED FOR AGENCY REVIEW.

**GENERAL NOTES:**

1. ALL ELEVATIONS REFERENCE MEAN LOWER LOW WATER, UNLESS NOTED OTHERWISE.
2. ALL COORDINATES REFERENCE STATE PLANE FLORIDA NORTH NAD 83.
3. EAST PASS MAIN CHANNEL AND OLD PASS LAGOON CHANNEL SURVEYED ON MARCH/APRIL 2014 BY US ARMY CORPS OF ENGINEERS.
4. AERIAL IMAGERY TAKEN IN 2013 AND OBTAINED FROM GOOGLE EARTH. AERIAL IMAGERY DISPLAYED HEREON FOR INFORMATIONAL PURPOSES ONLY, NO PHOTOGRAPHIC ACCURACY IS IMPLIED BY THIS MAP.
5. NAVIGATION CHANNEL BOUNDARIES DEFINED BY FDEP PERMIT # 0288799-001-JC FOR THE USACE'S EAST PASS MAINTENANCE DREDGING PROJECT; USACE ELECTRONIC FILES OF THE NAVIGATION CHANNEL AVAILABLE AT HTTP://NAVIGATION.SAM.USACE.ARMY.MIL/SURVEYS/DETAIL.ASP?CODE=DE
6. WEST BEACH DISPOSAL AREA DEFINED BY FDEP PERMIT # 0288799-001-JC FOR THE USACE'S EAST PASS MAINTENANCE DREDGING PROJECT
7. NORRIEGO POINT DISPOSAL AREA DEFINED BY FDEP PERMIT # 0175572-003-JC FOR THE NORRIEGO POINT STABILIZATION PROJECT
8. EAST BEACH DISPOSAL AREA DEFINED BY FDEP PERMIT # 0286575-004-JC FOR THE WEST DESTIN BEACH RESTORATION PROJECT
9. ALL DREDGE SPOIL WILL BE DISCHARGED WITHIN THE PROJECT AREAS DEFINED BY THE ABOVE FDEP PERMITS
10. ALL DREDGE SPOIL PLACED WITHIN THE EAST BEACH AND WEST BEACH DISPOSAL AREAS WILL BE PLACED WITHIN THE SWASH ZONE (AT OR BELOW THE 3' NAVD 88 CONTOUR)
11. TIDAL DATUMS OBTAINED FROM NOAA CENTER FOR OPERATIONAL OCEANOGRAPHIC PRODUCTS AND SERVICES (HTTP://TIDESANDCURRENTS.NOAA.GOV/).

**FEDERAL CHANNEL DESCRIPTION:**

THE FEDERALLY AUTHORIZED CHANNEL EXTENDS FROM THE GULF OF MEXICO INTO CHOCTAWHATCHEE BAY (MAIN CHANNEL), TERMINATING 5,100 LINEAR FEET NORTH OF THE HIGHWAY 98 BRIDGE, AND BRANCHES 3,800 LINEAR FEET FROM THE MAIN CHANNEL INTO OLD PASS LAGOON (OLD PASS LAGOON CHANNEL). THE AUTHORIZED DREDGE WIDTHS AND DEPTHS, REFERENCED TO MEAN LOWER LOW WATER (MLLW), ARE AS FOLLOWS:

1. 180 FEET WIDE BY -22 FEET DEEP, FOR THE REACH OF THE MAIN CHANNEL EXTENDING FROM THE GULF OF MEXICO NORTHWARD TO THE OUTER REACHES OF THE JETTIES (STATION 0+00 TO STATION 38+99)
2. 180 FEET WIDE BY -16 FEET DEEP, FOR THE REACH OF THE MAIN CHANNEL EXTENDING FROM THE OUTER REACHES OF THE JETTIES NORTHWARD THROUGH CHOCTAWHATCHEE BAY (STATION 38+99 TO STATION 146+00)
3. 175 FEET WIDE BY -14 FEET DEEP, FOR THE WESTERN PORTION OF THE OLD PASS LAGOON CHANNEL FROM THE EDGE OF THE MAIN CHANNEL TO STATION 13+00
4. 100 FEET WIDE BY -8 FEET DEEP, FOR THE EASTERN PORTION OF THE OLD PASS LAGOON CHANNEL FROM STATION 13+00 TO STATION 41+25
5. CHANNEL WIDENERS, AS SHOWN IN THESE DRAWINGS, INCLUDE THE FOLLOWING AREAS:
   - A. MAIN CHANNEL FROM STATION 48+79 TO 65+38, -16 FEET DEEP WITH VARIABLE WIDTHS
   - B. NORTH OF THE HIGHWAY 98 BRIDGE FROM STATION 120+00 TO 126+56, -16 FEET DEEP WITH VARIABLE WIDTHS
   - C. WESTERN PORTION OF THE OLD PASS LAGOON CHANNEL FROM STATION 06+00 TO 12+00, APPROXIMATELY 200 FEET WIDE BY -14 FEET DEEP

TIDAL DATUM REFERENCE:

| | |
|---|---|
| MHHW | 0.61' |
| MHW | 0.60' |
| MSL | 0.28' |
| MLW | 0.01' |
| MLLW | 0.00' |
| NAVD 88 | -0.12' |

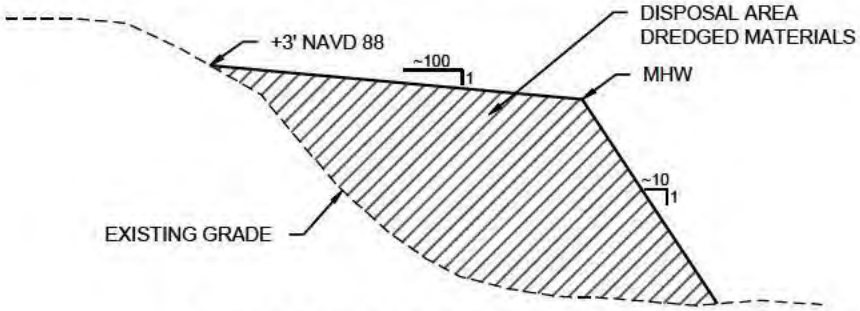


TYPICAL SWASH ZONE DISPOSAL SECTION

NOT TO SCALE

TAYLOR ENGINEERING INC.
1221 AIRPORT ROAD
SUITE 210
DESTIN, FL 32541
CERTIFICATE OF AUTHORIZATION # 4815

FIGURE C-2
GENERAL NOTES
EAST PASS AND DESTIN HARBOR MAINTENANCE DREDGING
OKALOOSA COUNTY, FLORIDA

| | |
|---|---|
| PROJECT | C2014-017 |
| DRAWN BY | AF |
| SHEET | 2 of 21 |
| DATE | SEPT 2014 |

SEAL

MATTHEW TRAMMELL P.E.# 59244 DATE

ANTON X:\SYS\PROJECTS\C2014-017 EAST PASS DREDGING\PERMIT\C2014-017-P-NOTES.DWG 9/3/2014 10:05:41 AM

PRELIM NARY DRAW NGS: THESE DRAWINGS ARE NOT IN F NAL FORM, BUT ARE BE NG TRANSMITTED FOR AGENCY REVIEW.

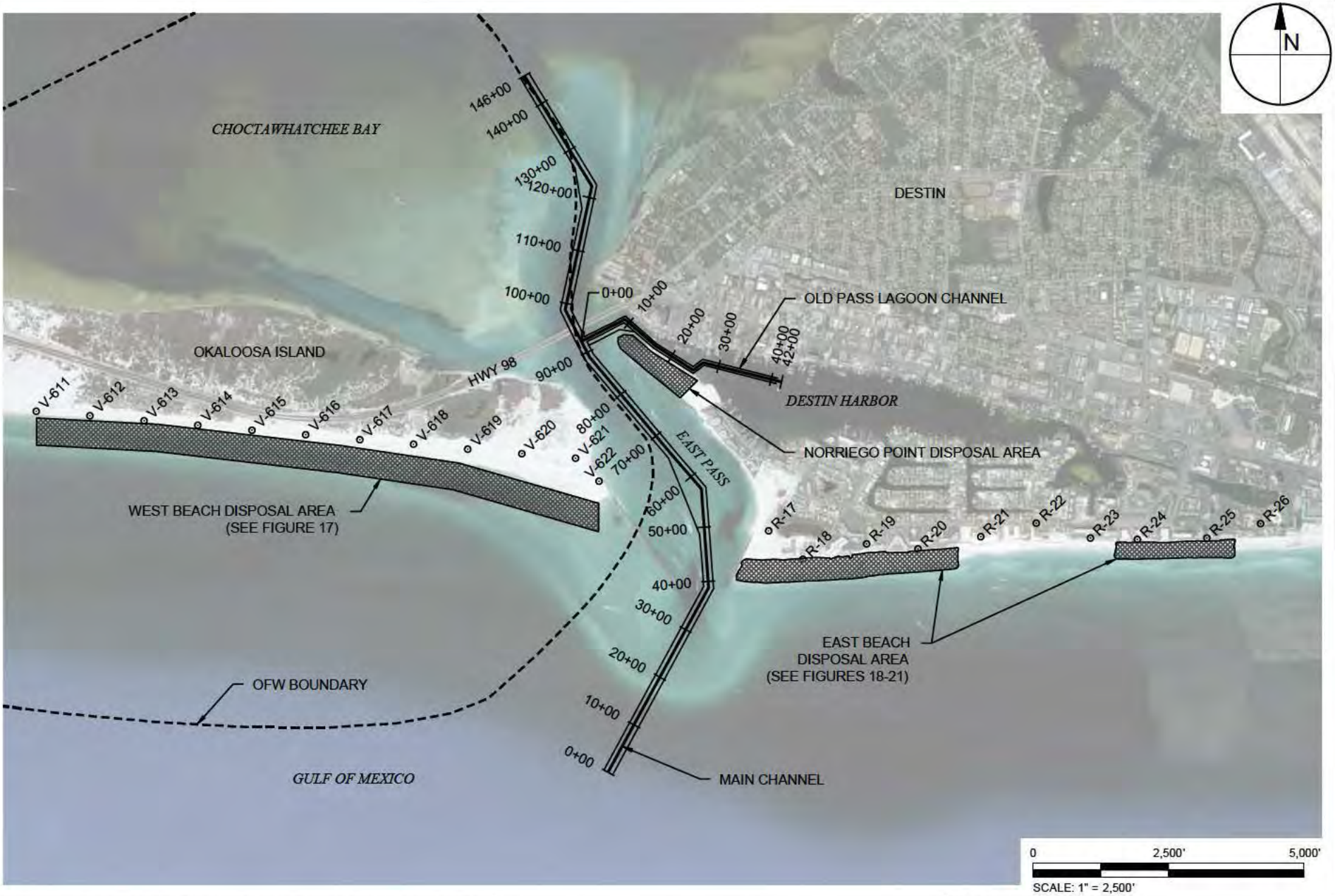


TAYLOR ENGINEERING INC.
1221 AIRPORT ROAD
SUITE 210
DESTIN, FL 32541
CERTIFICATE OF AUTHORIZATION # 4815

FIGURE C-3
PROJECT OVERVIEW
EAST PASS AND DESTIN HARBOR MAINTENANCE DREDGING
OKALOOSA COUNTY, FLORIDA

| | |
|---|---|
| PROJECT | C2014-017 |
| DRAWN BY | AF |
| SHEET | 3 of 21 |
| DATE | SEPT 2014 |

SEAL

MATTHEW TRAMMELL P.E.# 69244 DATE

ANTON X:\SYS\PROJECTS\C2014-017 EAST PASS DREDGING\PERMIT\C2014-017-P-PROJECT OVERVIEW.DWG 9/3/2014 10:06:45 AM

PRELIM NARY DRAW NGS: THESE DRAWINGS ARE NOT IN F NAL FORM, BUT ARE BE NG TRANSMITTED FOR AGENCY REVIEW.

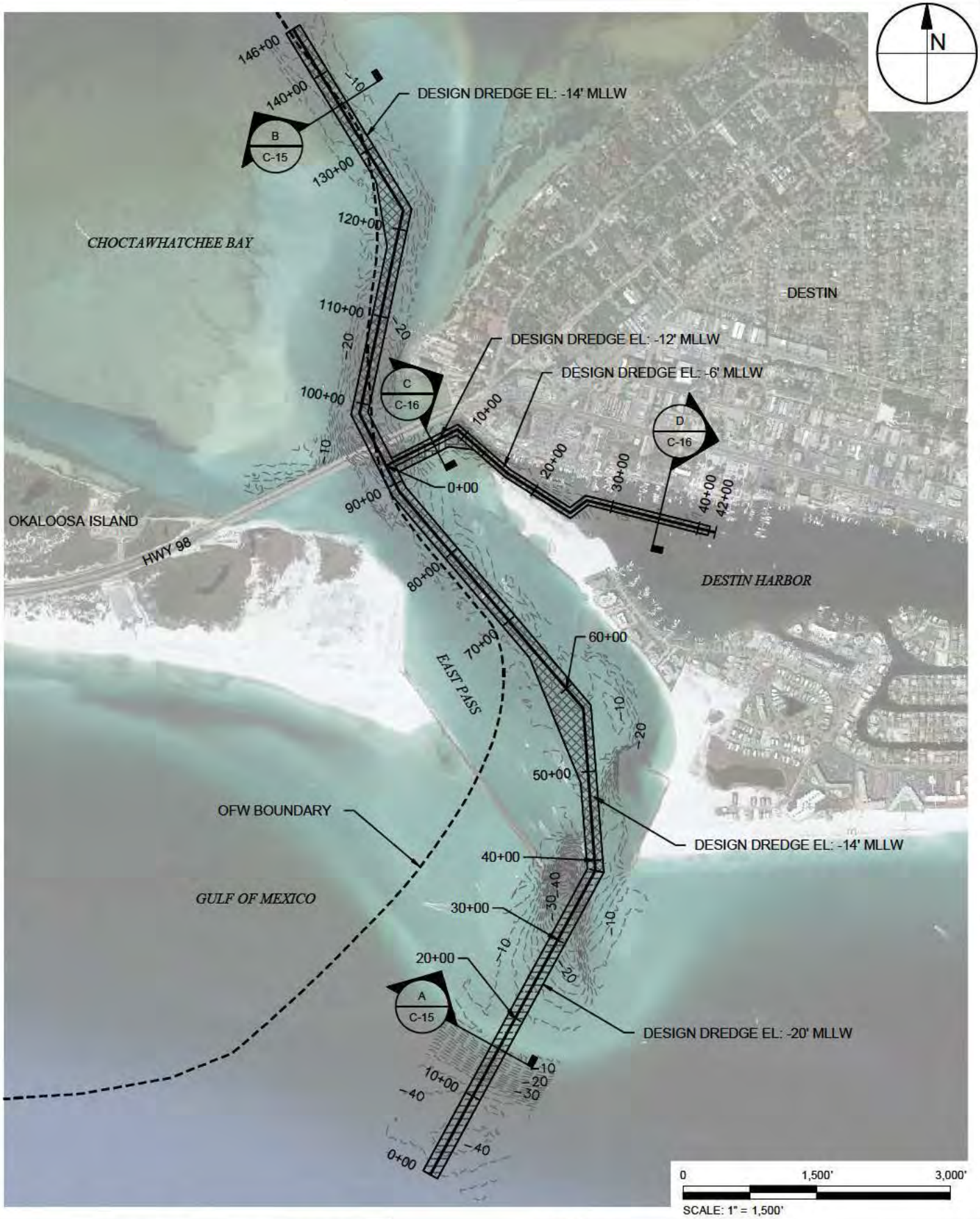


TAYLOR ENGINEERING INC.
1221 A RPORT ROAD
SUITE 210
DEST N, FL 32541
CERTIFICATE OF AUTHORIZATION # 4815

FIGURE C-4
DREDGING OVERVIEW
EAST PASS AND DESTIN HARBOR MAINTENANCE DREDGING
OKALOOSA COUNTY, FLORIDA

| PROJECT | DRAWN BY | SHEET | DATE |
|---|---|---|---|
| C2014-017 | AF | 4 of 21 | SEPT 2014 |

SEAL

MATTHEW TRAMMELL P.E.# 69244 DATE

ANTON X:\SYS\PROJECTS\C2014-017 EAST PASS DREDGING\PERMIT\C2014-017-P-DREDGE PLAN OVERVIEW.DWG 9/3/2014 10:05:57 AM

PRELIMINARY DRAWINGS: THESE DRAWINGS ARE NOT IN FINAL FORM, BUT ARE BEING TRANSMITTED FOR AGENCY REV EW.

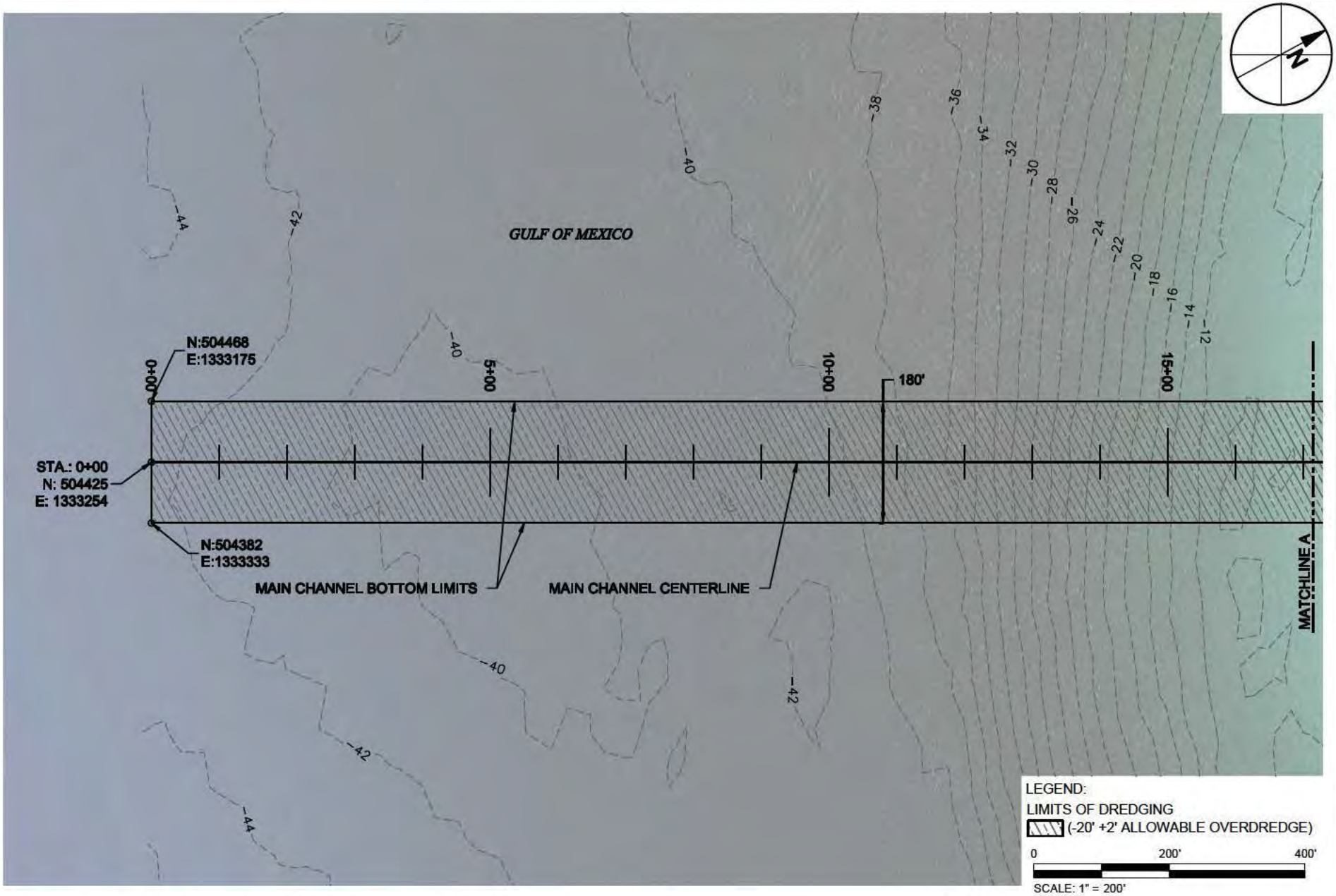


ANTON X:\SYS\PROJECTS\C2014-017 EAST PASS DREDGING\PERMIT\C2014-017-P-DREDGE PLAN.DWG 9/3/2014 10:06:17 AM


TAYLOR ENGINEERING INC.
1221 AIRPORT ROAD
SUITE 210
DESTIN, FL 32541
CERTIFICATE OF AUTHORIZATION # 4815


FIGURE C-5
DREDGE PLAN
EAST PASS AND DESTIN HARBOR MAINTENANCE DREDGING
OKALOOSA COUNTY, FLORIDA

| | |
|---|---|
| PROJECT | C2014-017 |
| DRAWN BY | AF |
| SHEET | 5 of 21 |
| DATE | SEPT 2014 |

SEAL

MATTHEW TRAMMELL P.E.# 59244 DATE

PRELIM NARY DRAW NGS: THESE DRAWINGS ARE NOT IN F NAL FORM, BUT ARE BE NG TRANSMITTED FOR AGENCY REVIEW.

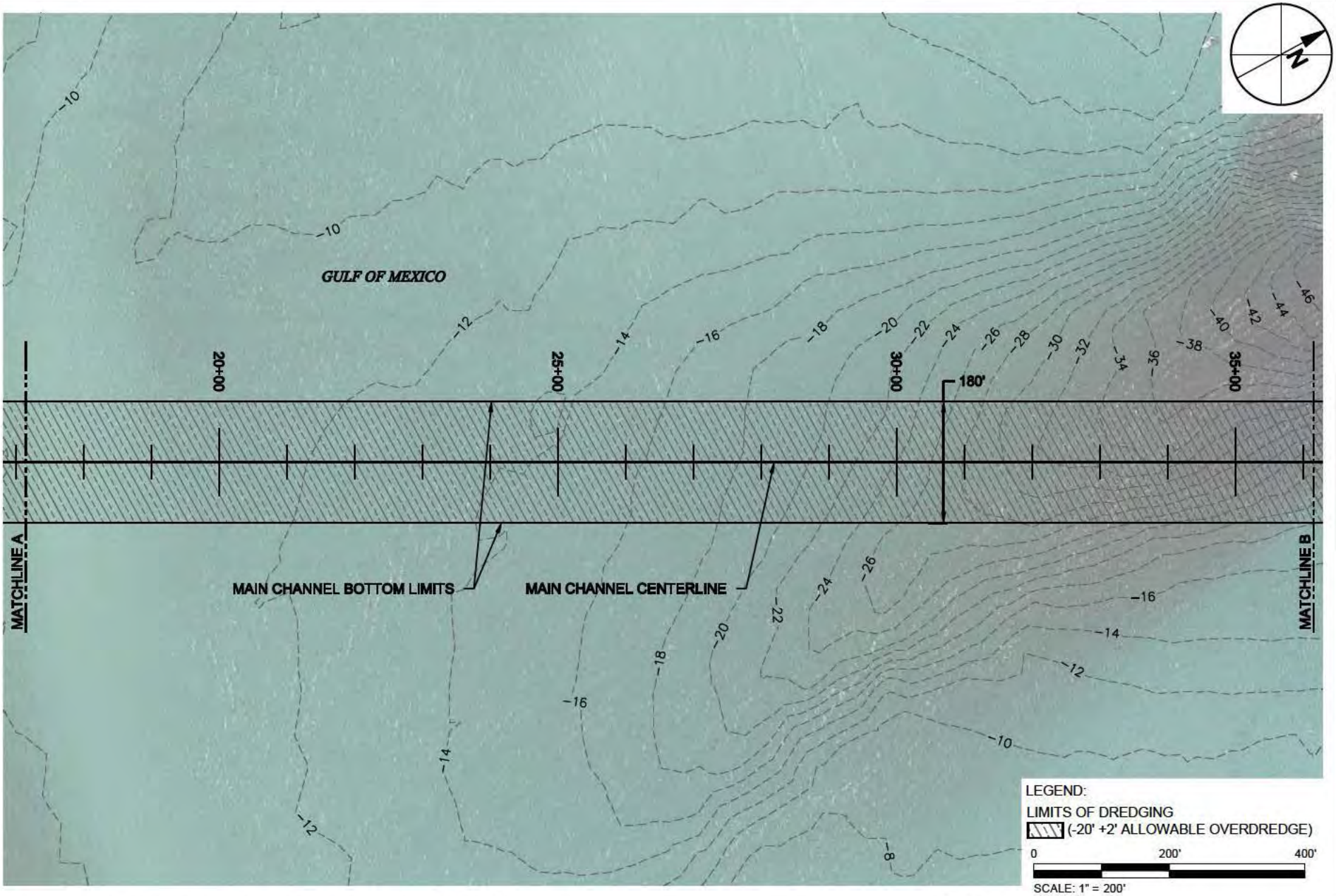



TAYLOR ENGINEERING INC.
1221 AIRPORT ROAD
SUITE 210
DESTIN, FL 32541
CERTIFICATE OF AUTHORIZATION # 4815


FIGURE C-6
DREDGE PLAN
EAST PASS AND DESTIN HARBOR MAINTENANCE DREDGING
OKALOOSA COUNTY, FLORIDA

| | |
|---|---|
| PROJECT | C2014-017 |
| DRAWN BY | AF |
| SHEET | 6 of 21 |
| DATE | SEPT 2014 |

SEAL

MATTHEW TRAMMELL P.E.# 59244 DATE

ANTON X:\SYS\PROJECTS\C2014-017 EAST PASS DREDGING\PERMIT\C2014-017-P-DREDGE PLAN.DWG 9/3/2014 10:09:23 AM

PRELIM NARY DRAW NGS: THESE DRAWINGS ARE NOT IN F NAL FORM, BUT ARE BE NG TRANSMITTED FOR AGENCY REVIEW.

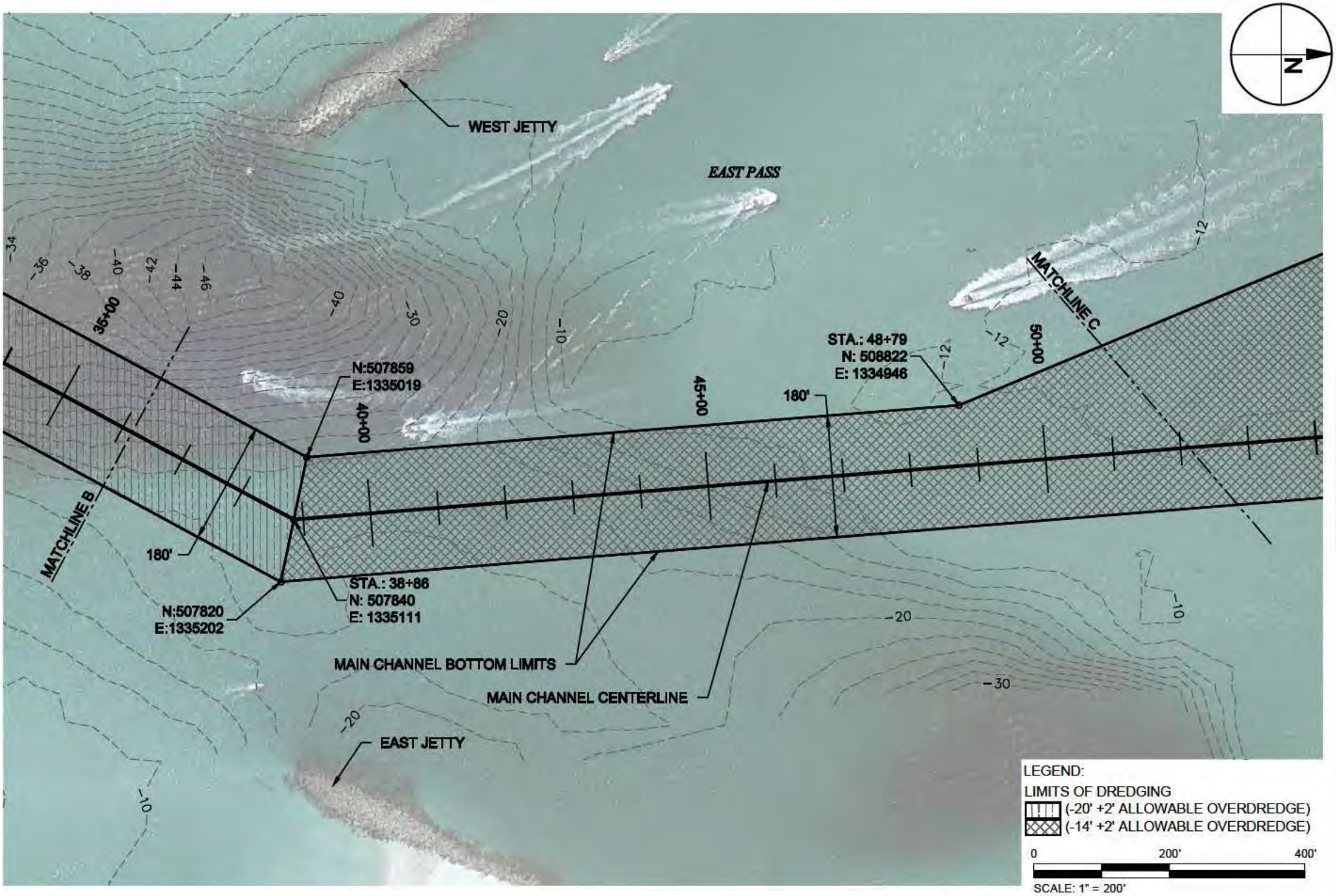



TAYLOR ENGINEERING INC.
1221 AIRPORT ROAD
SUITE 210
DESTIN, FL 32541
CERTIFICATE OF AUTHORIZATION # 4815


FIGURE C-7
DREDGE PLAN
EAST PASS AND DESTIN HARBOR MAINTENANCE DREDGING
OKALOOSA COUNTY, FLORIDA

| | |
|---|---|
| PROJECT | C2014-017 |
| DRAWN BY | AF |
| SHEET | 7 of 21 |
| DATE | SEPT 2014 |

SEAL

MATTHEW TRAMMELL P.E.# 59244 DATE

ANTON X:\SYS\PROJECTS\C2014-017 EAST PASS DREDGING\PERMIT\C2014-017-P-DREDGE PLAN.DWG 9/3/2014 10:09:31 AM

PRELIM NARY DRAW NGS: THESE DRAWINGS ARE NOT IN F NAL FORM, BUT ARE BE NG TRANSMITTED FOR AGENCY REVIEW.

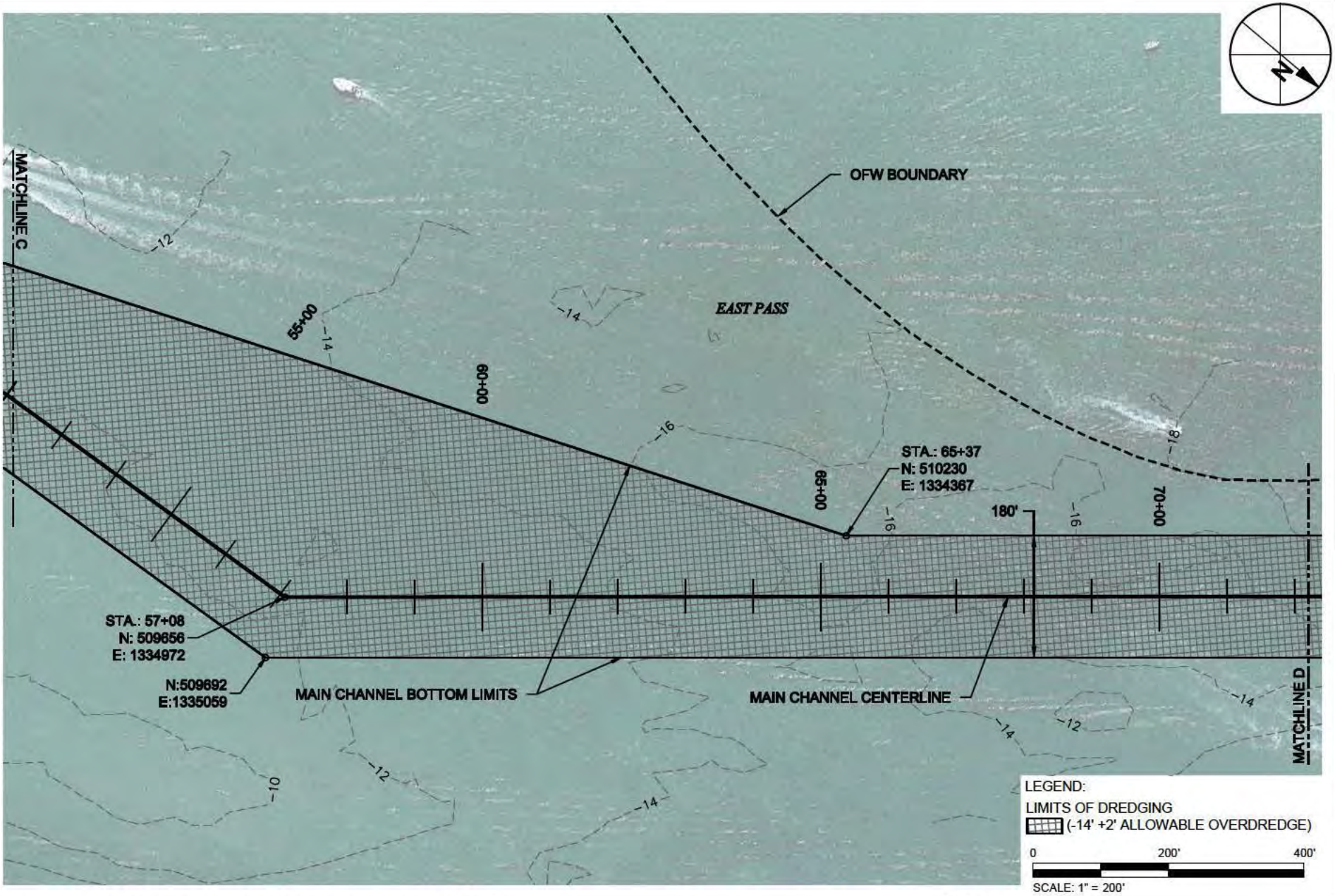


ANTON X:\SYS\PROJECTS\C2014-017 EAST PASS DREDGING\PERMIT\C2014-017-P-DREDGE PLAN.DWG 9/3/2014 10:06:37 AM

TAYLOR ENGINEERING INC.
1221 AIRPORT ROAD
SUITE 210
DESTIN, FL 32541
CERTIFICATE OF AUTHORIZATION # 4815

FIGURE C-8
DREDGE PLAN
EAST PASS AND DESTIN HARBOR MAINTENANCE DREDGING
OKALOOSA COUNTY, FLORIDA

| | |
|---|---|
| PROJECT | C2014-017 |
| DRAWN BY | AF |
| SHEET | 8 of 21 |
| DATE | SEPT 2014 |

SEAL

MATTHEW TRAMMELL P.E.# 59244 DATE

PRELIM NARY DRAW NGS: THESE DRAWINGS ARE NOT IN F NAL FORM, BUT ARE BE NG TRANSMITTED FOR AGENCY REVIEW.

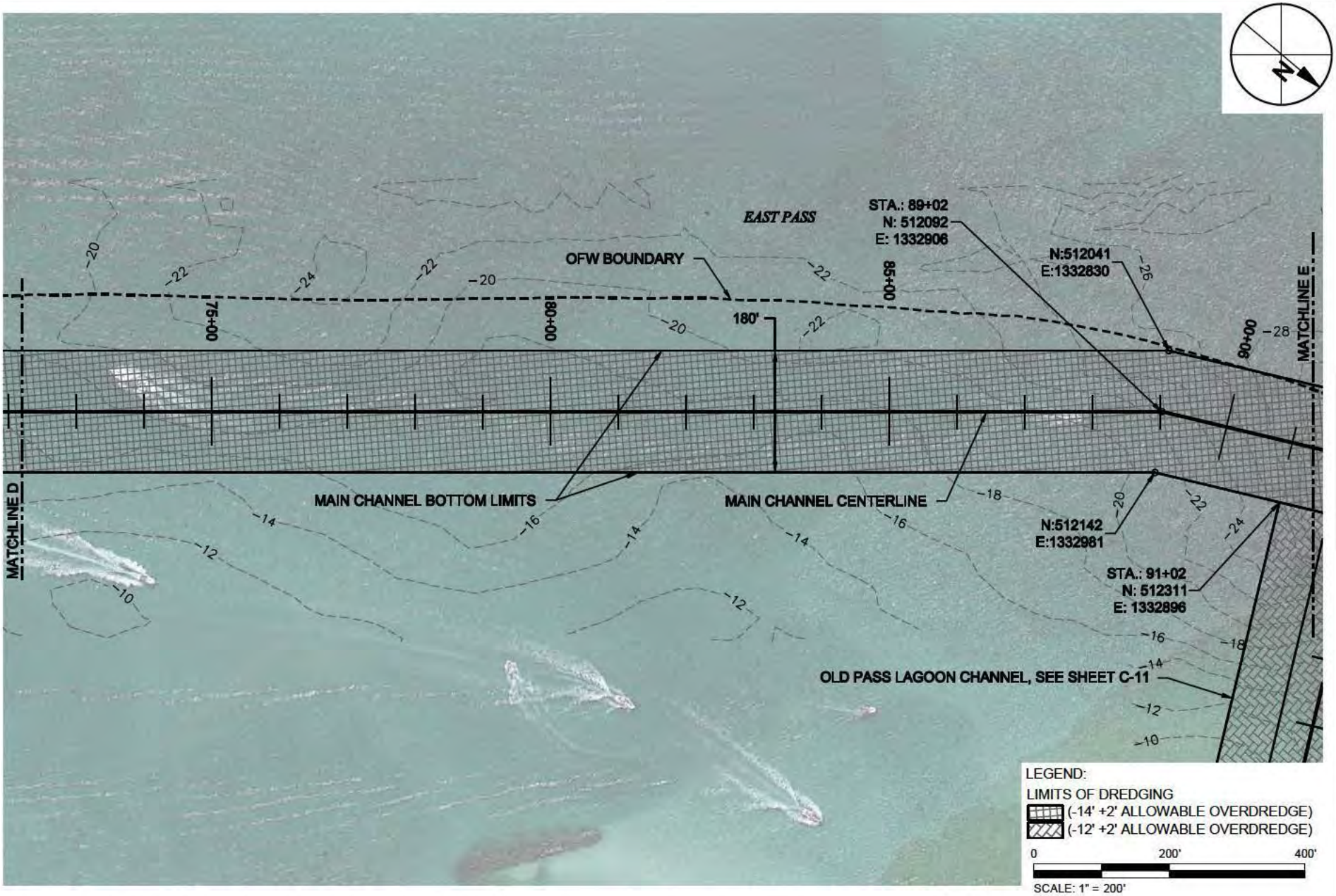


ANTON X:\SYS\PROJECTS\C2014-017 EAST PASS DREDGING\PERMIT\C2014-017-P-DREDGE PLAN.DWG 9/3/2014 10:06:46 AM


TAYLOR ENGINEERING INC.
1221 AIRPORT ROAD
SUITE 210
DESTIN, FL 32541
CERTIFICATE OF AUTHORIZATION # 4815


FIGURE C-9
DREDGE PLAN
EAST PASS AND DESTIN HARBOR MAINTENANCE DREDGING
OKALOOSA COUNTY, FLORIDA

| | |
|---|---|
| PROJECT | C2014-017 |
| DRAWN BY | AF |
| SHEET | 9 of 21 |
| DATE | SEPT 2014 |

SEAL

MATTHEW TRAMMELL P.E.# 59244 DATE

PRELIM NARY DRAW NGS: THESE DRAWINGS ARE NOT IN F NAL FORM, BUT ARE BE NG TRANSMITTED FOR AGENCY REVIEW.

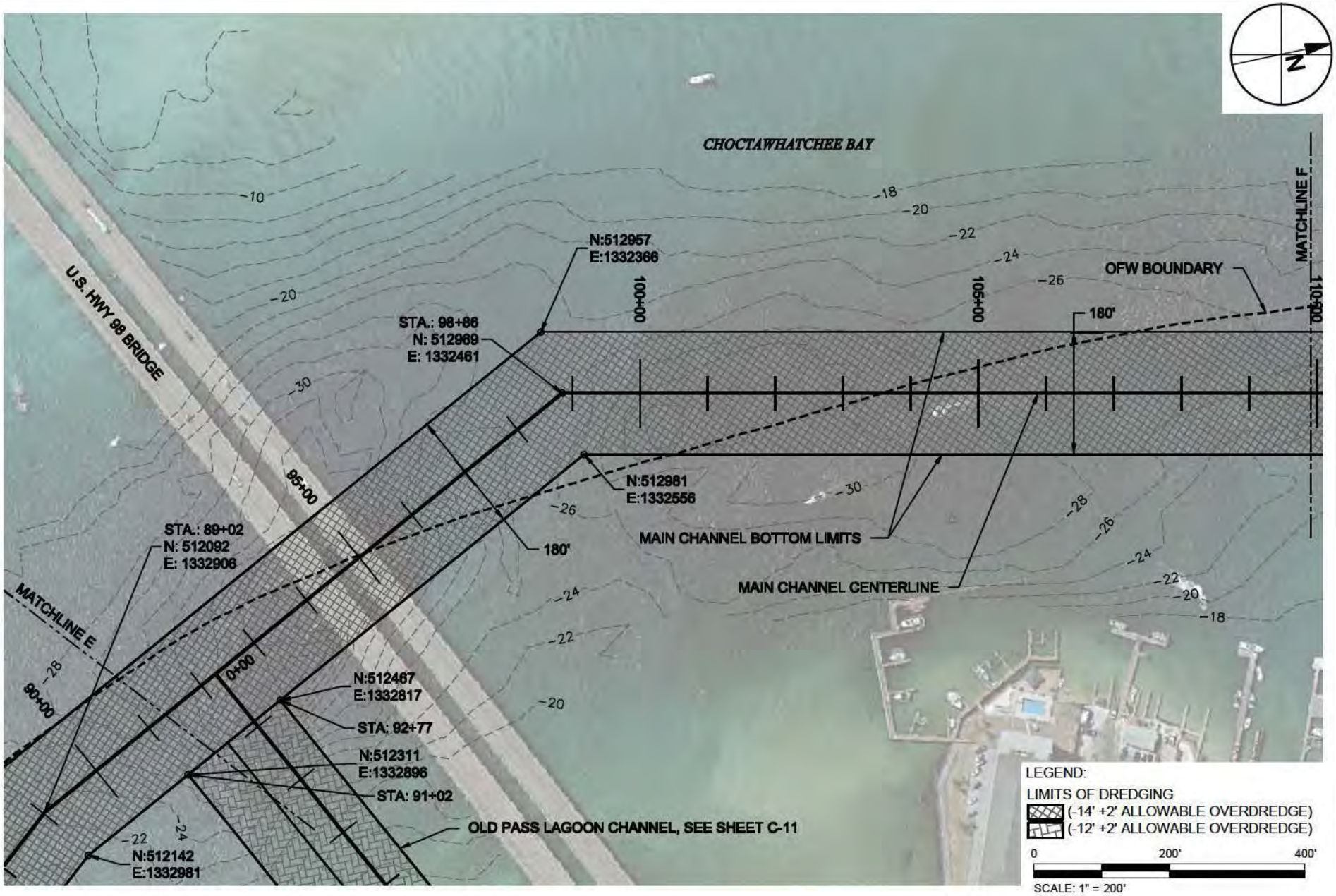


ANTON X:\SYS\PROJECTS\C2014-017 EAST PASS DREDGING\PERMIT\C2014-017-P-DREDGE PLAN.DWG 9/3/2014 10:06:53 AM


TAYLOR ENGINEERING INC.
1221 AIRPORT ROAD
SUITE 210
DESTIN, FL 32541
CERTIFICATE OF AUTHORIZATION # 4815


FIGURE C-10
DREDGE PLAN
EAST PASS AND DESTIN HARBOR MAINTENANCE DREDGING
OKALOOSA COUNTY, FLORIDA

| | |
|---|---|
| PROJECT | C2014-017 |
| DRAWN BY | AF |
| SHEET | 10 of 21 |
| DATE | SEPT 2014 |

SEAL

MATTHEW TRAMMELL P.E.# 59244 DATE

PRELIM NARY DRAW NGS: THESE DRAWINGS ARE NOT IN F NAL FORM, BUT ARE BE NG TRANSMITTED FOR AGENCY REVIEW.

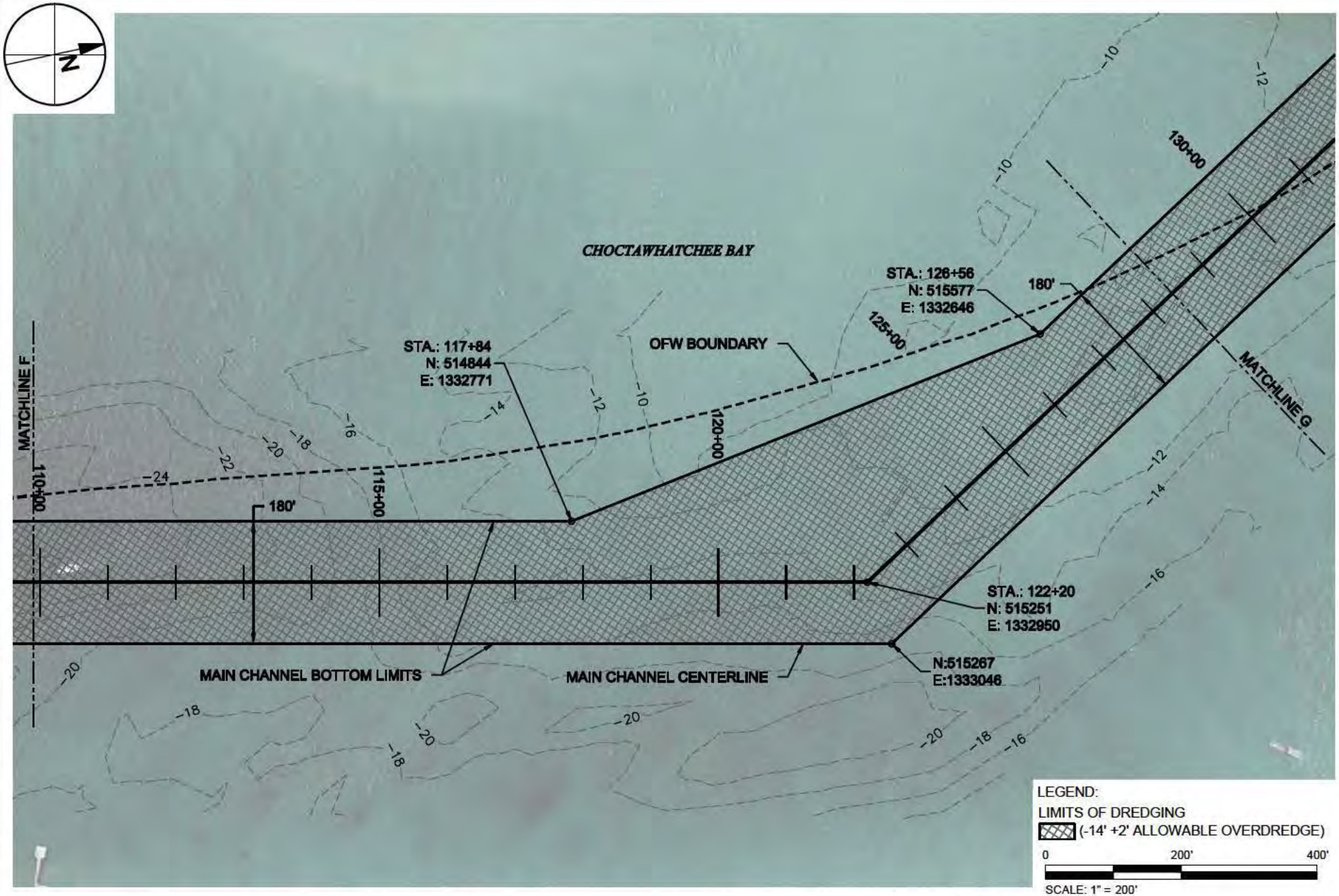


ANTON X:\SYS\PROJECTS\C2014-017 EAST PASS DREDGING\PERMIT\C2014-017-P-DREDGE PLAN.DWG 9/3/2014 10:07:00 AM


TAYLOR ENGINEERING INC.
1221 AIRPORT ROAD
SUITE 210
DESTIN, FL 32541
CERTIFICATE OF AUTHORIZATION # 4815


FIGURE C-11
DREDGE PLAN
EAST PASS AND DESTIN HARBOR MAINTENANCE DREDGING
OKALOOSA COUNTY, FLORIDA

| | |
|---|---|
| PROJECT | C2014-017 |
| DRAWN BY | AF |
| SHEET | 11 of 21 |
| DATE | SEPT 2014 |

SEAL

MATTHEW TRAMMELL P.E.# 59244 DATE

PRELIM NARY DRAW NGS: THESE DRAWINGS ARE NOT IN F NAL FORM, BUT ARE BE NG TRANSMITTED FOR AGENCY REVIEW.

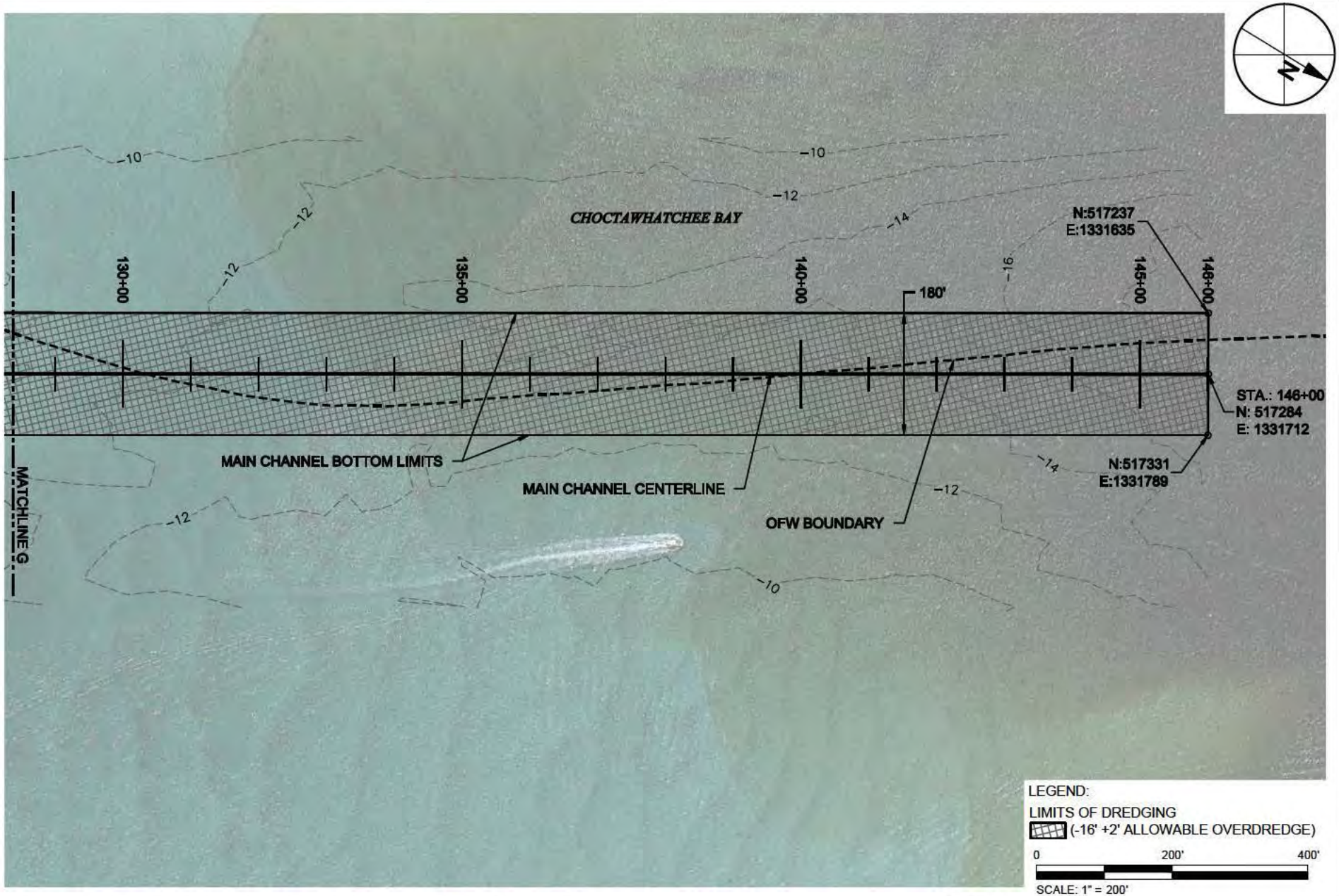


ANTON X:\SYS\PROJECTS\C2014-017 EAST PASS DREDGING\PERMIT\C2014-017-P-DREDGE PLAN.DWG 9/3/2014 10:07:06 AM


TAYLOR ENGINEERING INC.
1221 AIRPORT ROAD
SUITE 210
DESTIN, FL 32541
CERTIFICATE OF AUTHORIZATION # 4815


FIGURE C-12
DREDGE PLAN
EAST PASS AND DESTIN HARBOR MAINTENANCE DREDGING
OKALOOSA COUNTY, FLORIDA

| | |
|---|---|
| PROJECT | C2014-017 |
| DRAWN BY | AF |
| SHEET | 12 of 21 |
| DATE | SEPT 2014 |

SEAL

MATTHEW TRAMMELL P.E.# 59244 DATE

PRELIM NARY DRAW NGS: THESE DRAWINGS ARE NOT IN F NAL FORM, BUT ARE BE NG TRANSMITTED FOR AGENCY REVIEW.

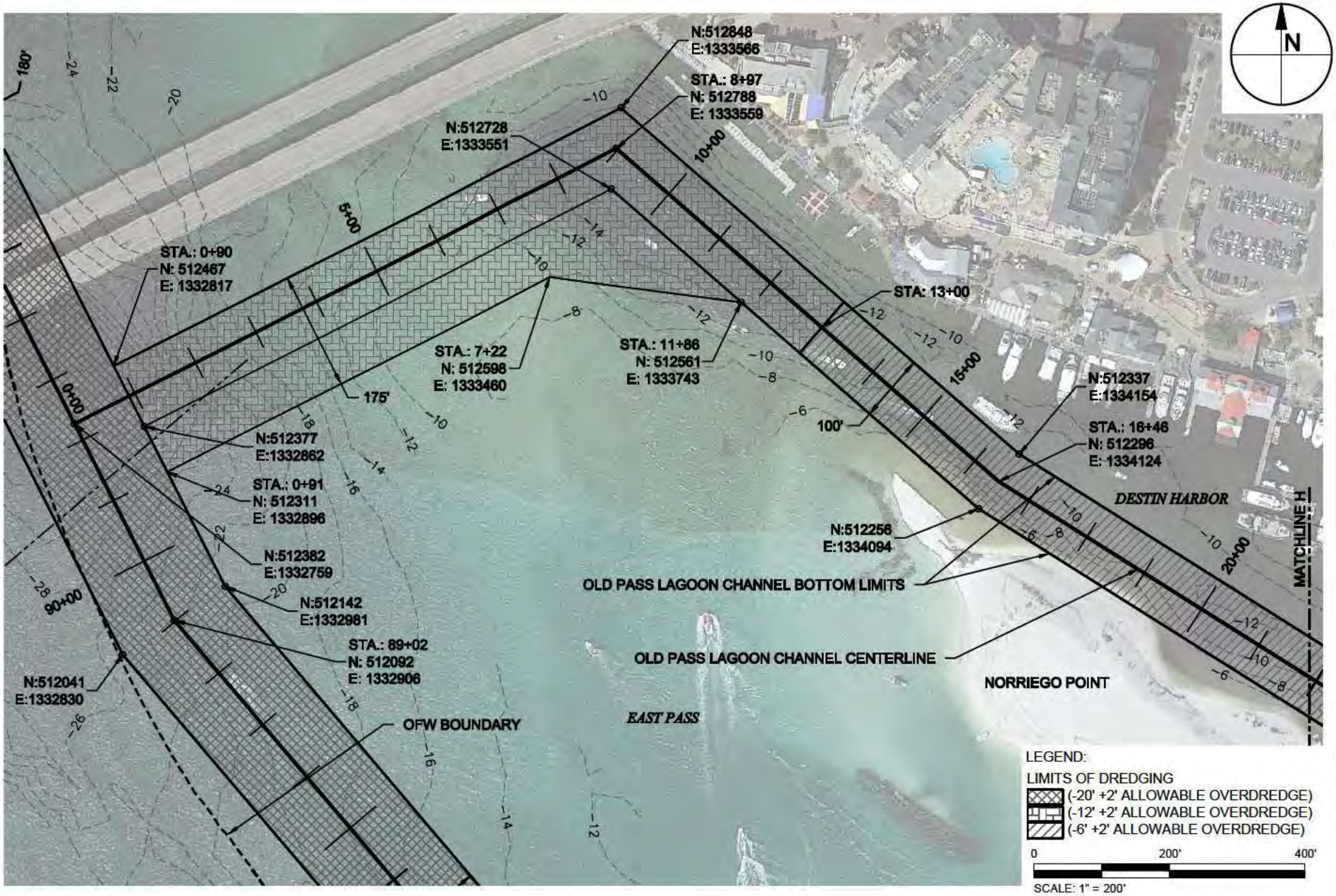


ANTON X:\SYS\PROJECTS\C2014-017 EAST PASS DREDGING\PERMIT\C2014-017-P-DREDGE PLAN.DWG 9/3/2014 10:07:14 AM


TAYLOR ENGINEERING INC.
1221 AIRPORT ROAD
SUITE 210
DESTIN, FL 32541
CERTIFICATE OF AUTHORIZATION # 4815


FIGURE C-13
DREDGE PLAN
EAST PASS AND DESTIN HARBOR MAINTENANCE DREDGING
OKALOOSA COUNTY, FLORIDA

| | |
|---|---|
| PROJECT | C2014-017 |
| DRAWN BY | AF |
| SHEET | 13 of 21 |
| DATE | SEPT 2014 |

SEAL

MATTHEW TRAMMELL P.E.# 69244 DATE

PRELIM NARY DRAW NGS: THESE DRAWINGS ARE NOT IN F NAL FORM, BUT ARE BE NG TRANSMITTED FOR AGENCY REVIEW.

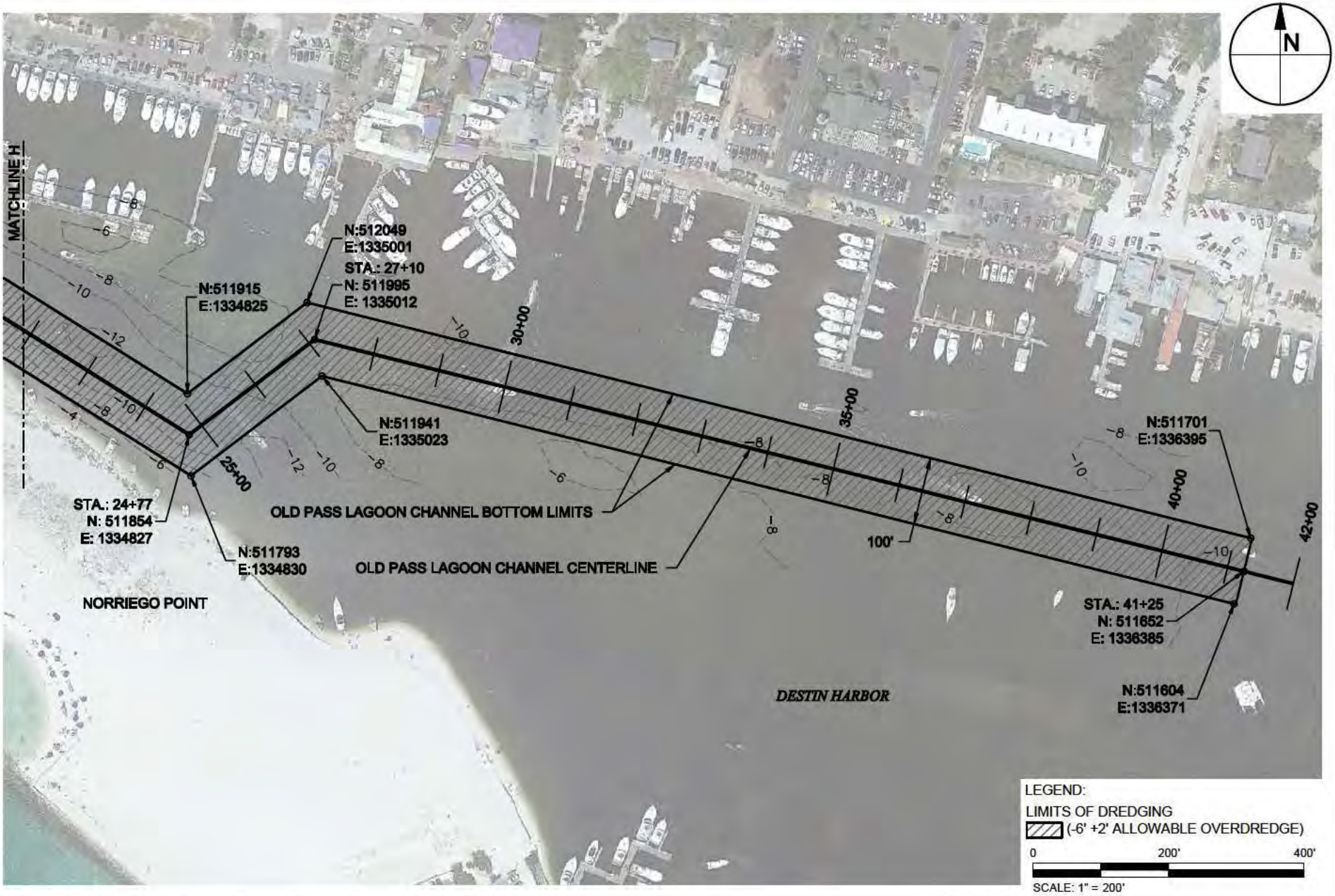


ANTON X:\SYS\PROJECTS\C2014-017 EAST PASS DREDGING\PERMIT\C2014-017-P-DREDGE PLAN.DWG 9/3/2014 10:07:20 AM


TAYLOR ENGINEERING INC.
1221 AIRPORT ROAD
SUITE 210
DESTIN, FL 32541
CERTIFICATE OF AUTHORIZATION # 4815


FIGURE C-14
DREDGE PLAN
EAST PASS AND DESTIN HARBOR MAINTENANCE DREDGING
OKALOOSA COUNTY, FLORIDA

| | |
|---|---|
| PROJECT | C2014-017 |
| DRAWN BY | AF |
| SHEET | 14 of 21 |
| DATE | SEPT 2014 |

SEAL

MATTHEW TRAMMELL P.E.# 69244 DATE

PRELIM NARY DRAW NGS: THESE DRAWINGS ARE NOT IN F NAL FORM, BUT ARE BE NG TRANSMITTED FOR AGENCY REVIEW.

SECTION A

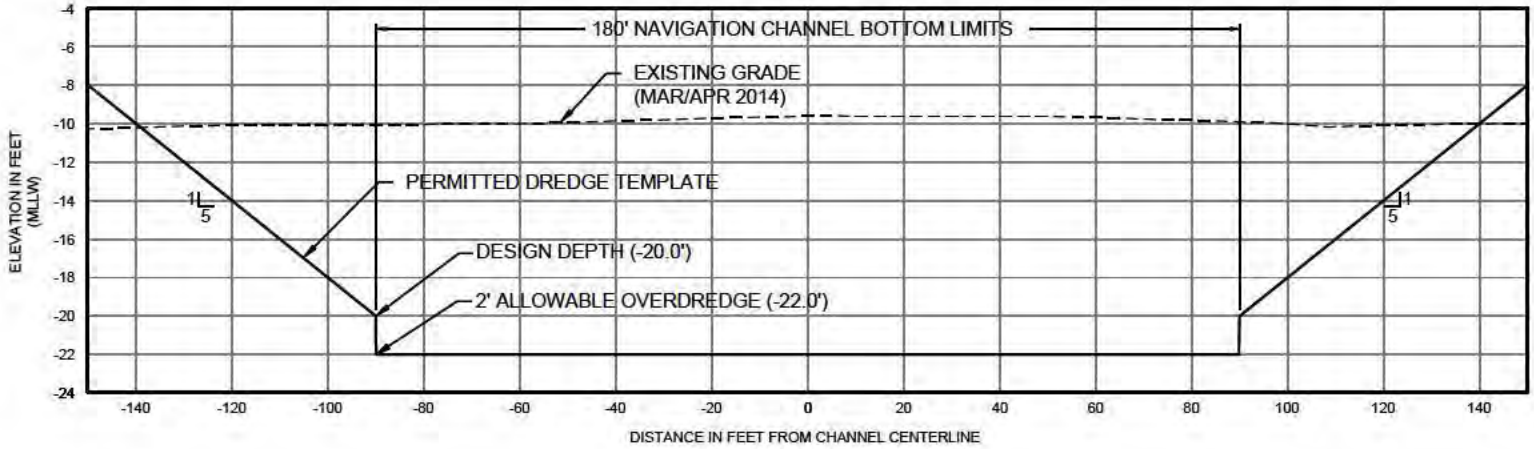


SECTION B

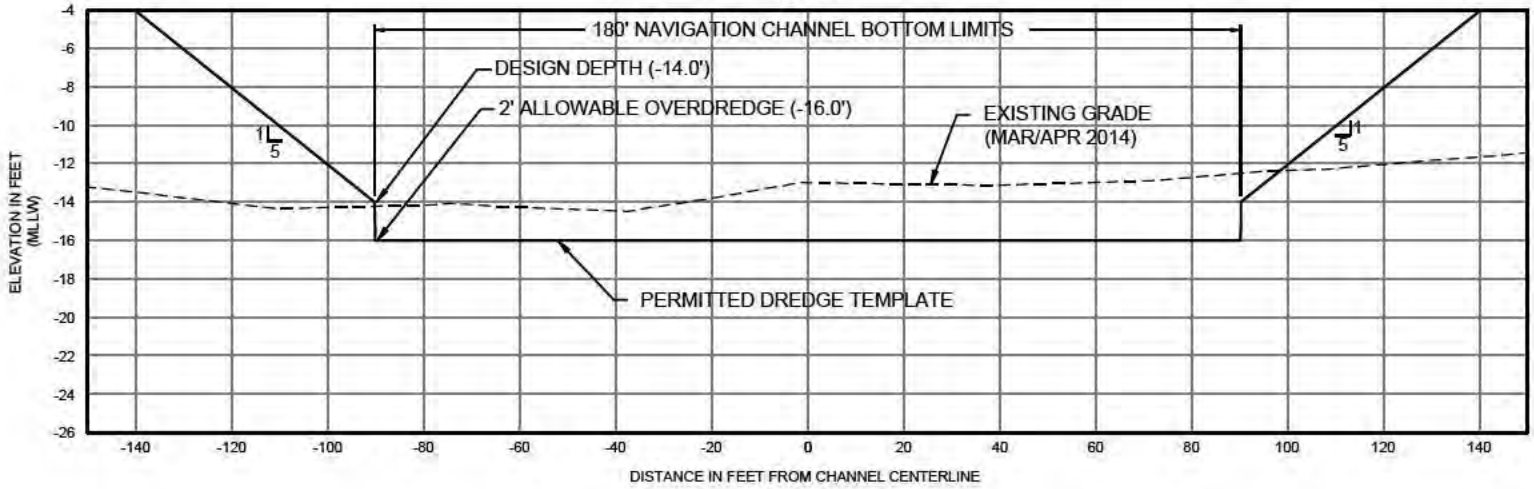



TAYLOR ENGINEERING INC.
1221 AIRPORT ROAD
SUITE 210
DESTIN, FL 32541
CERTIFICATE OF AUTHORIZATION # 4815


FIGURE C-15
DREDGE SECTIONS
EAST PASS AND DESTIN HARBOR MAINTENANCE DREDGING
OKALOOSA COUNTY, FLORIDA

| | |
|---|---|
| PROJECT | C2014-017 |
| DRAWN BY | AF |
| SHEET | 15 of 21 |
| DATE | SEPT 2014 |

SEAL

MATTHEW TRAMMELL P.E.# 59244 DATE

ANTON X:\SYS\PROJECTS\C2014-017 EAST PASS DREDGING\PERMIT\C2014-017-P-DREDGE SECTIONS.DWG 9/3/2014 10:07:29 AM

PRELIM NARY DRAW NGS: THESE DRAWINGS ARE NOT IN F NAL FORM, BUT ARE BE NG TRANSMITTED FOR AGENCY REVIEW.

SECTION C

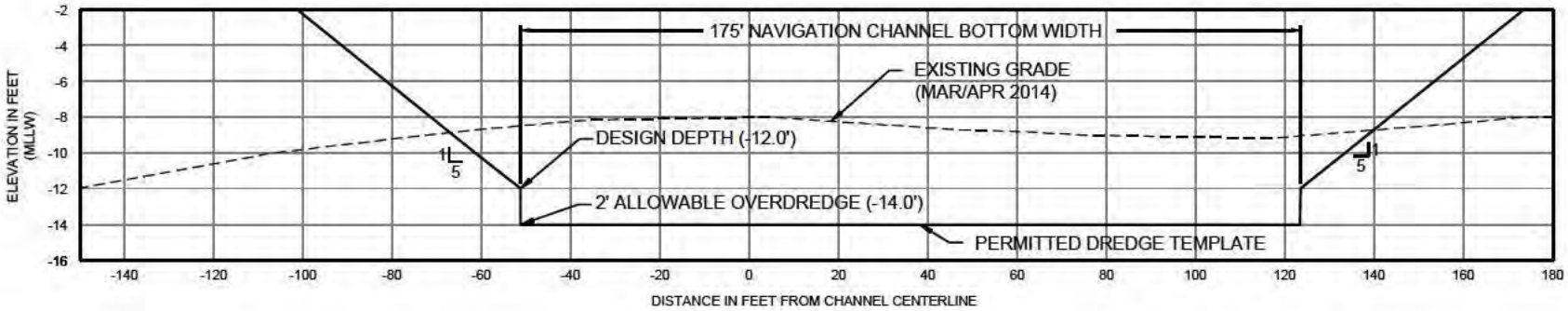


SECTION D

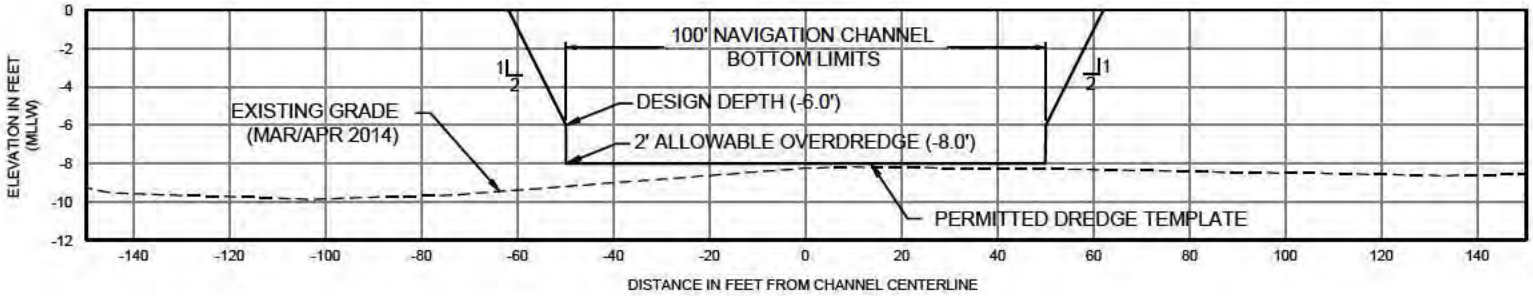



TAYLOR ENGINEERING INC.
1221 AIRPORT ROAD
SUITE 210
DESTIN, FL 32541
CERTIFICATE OF AUTHORIZATION # 4815


FIGURE C-16
DREDGE SECTIONS
EAST PASS AND DESTIN HARBOR MAINTENANCE DREDGING
OKALOOSA COUNTY, FLORIDA

| | |
|---|---|
| PROJECT | C2014-017 |
| DRAWN BY | AF |
| SHEET | 16 of 21 |
| DATE | SEPT 2014 |

SEAL

MATTHEW TRAMMELL P.E.# 69244 DATE

ANTON X:\SYS\PROJECTS\C2014-017 EAST PASS DREDGING\PERMIT\C2014-017-P-DREDGE SECTIONS.DWG 9/3/2014 10:07:29 AM

PRELIM NARY DRAW NGS: THESE DRAWINGS ARE NOT IN F NAL FORM, BUT ARE BE NG TRANSMITTED FOR AGENCY REVIEW.

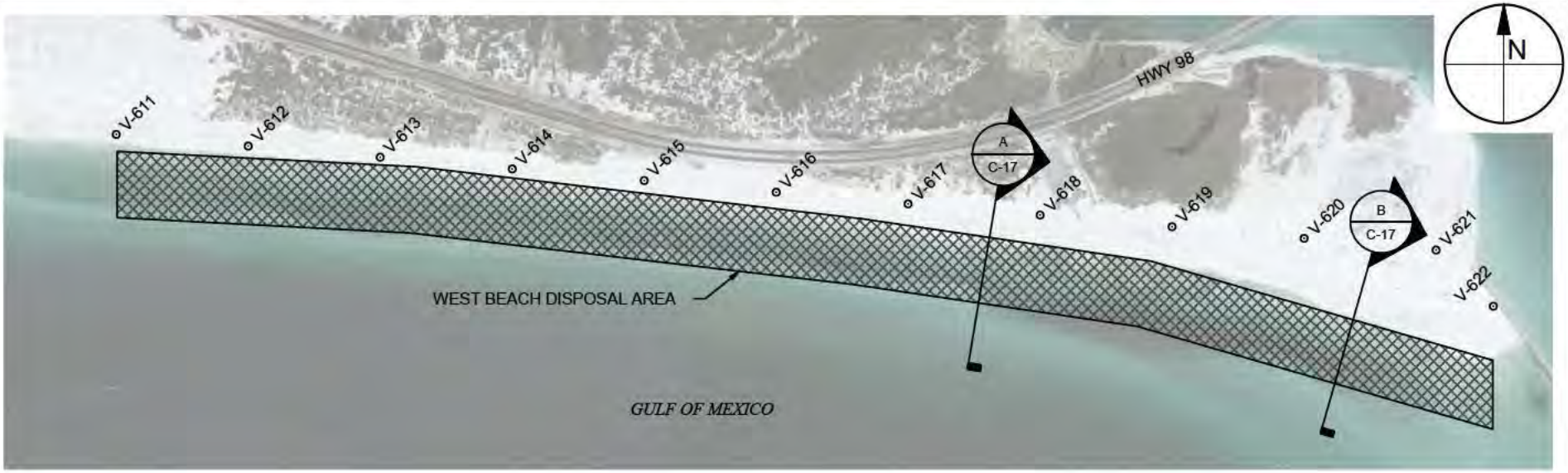


## WEST BEACH DISPOSAL AREA PLAN

SCALE: 1" = 1,200'

0 1,200'

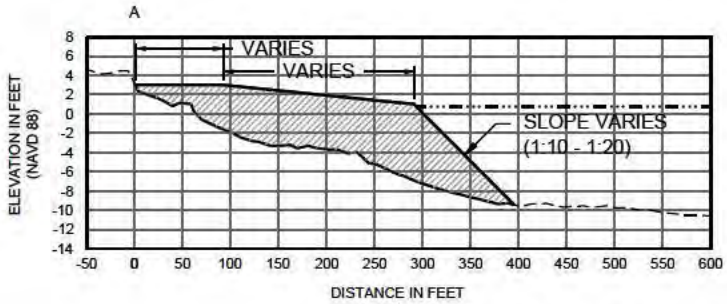


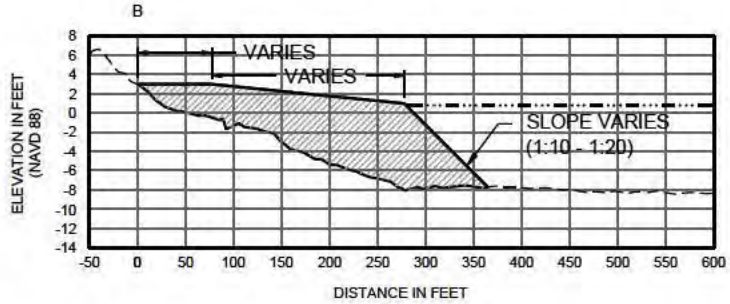


## WEST BEACH DISPOSAL AREA SECTIONS

SCALE: 1" = 200'

0 200

LEGEND:
- EXISTING GRADE (JULY 2014)
- PROPOSED CONSTRUCTION TEMPLATE
- MEAN HIGH WATER (+0.77' NAVD)
- PROPOSED SWASH ZONE FILL PLACEMENT


TAYLOR ENGINEERING INC.
1221 AIRPORT ROAD
SUITE 210
DESTIN, FL 32541
CERTIFICATE OF AUTHORIZATION # 4815


FIGURE C-17
WEST BEACH DISPOSAL AREA PLAN AND SECTION
EAST PASS AND DESTIN HARBOR MAINTENANCE DREDGING
OKALOOSA COUNTY, FLORIDA

| | |
|---|---|
| PROJECT | C2014-017 |
| DRAWN BY | AF |
| SHEET | 17 of 21 |
| DATE | SEPT 2014 |

SEAL

MATTHEW TRAMMELL P.E.# 69244 DATE

ANTON X:\SYS\PROJECTS\C2014-017 EAST PASS DREDGING\PERMIT\C2014-017-P-BEACH PLANS.DWG 9/3/2014 10:07:55 AM

PRELIM NARY DRAW NGS: THESE DRAWINGS ARE NOT IN F NAL FORM, BUT ARE BE NG TRANSMITTED FOR AGENCY REVIEW.

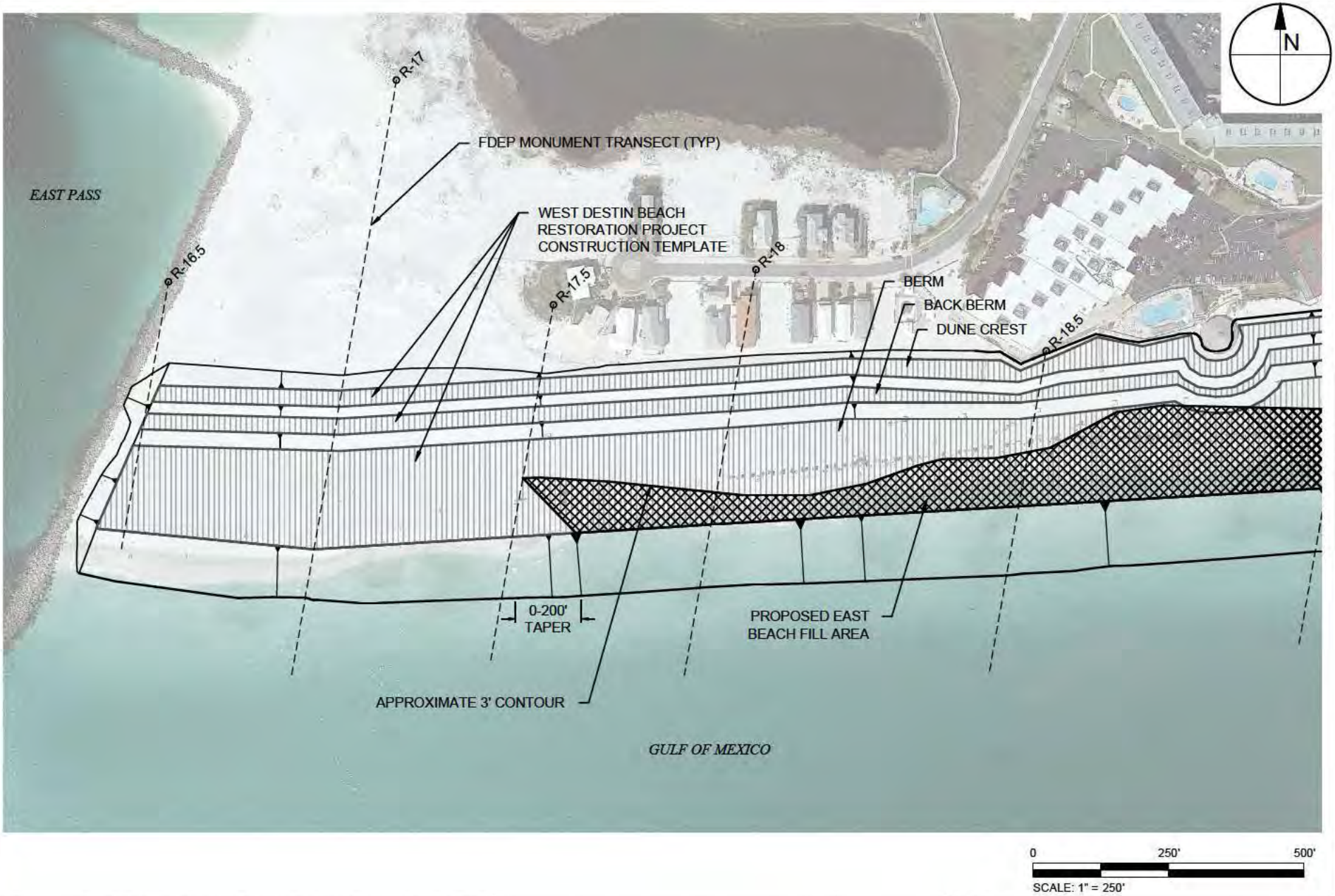



TAYLOR ENGINEERING INC.
1221 AIRPORT ROAD
SUITE 210
DESTIN, FL 32541
CERTIFICATE OF AUTHORIZATION # 4815


FIGURE C-18
EAST BEACH DISPOSAL AREA PLAN
EAST PASS AND DESTIN HARBOR MAINTENANCE DREDGING
OKALOOSA COUNTY, FLORIDA

| | |
|---|---|
| PROJECT | C2014-017 |
| DRAWN BY | AF |
| SHEET | 18 of 21 |
| DATE | SEPT 2014 |

SEAL

MATTHEW TRAMMELL P.E.# 69244 DATE

ANTON X:\SYS\PROJECTS\C2014-017 EAST PASS DREDGING\PERMIT\C2014-017-P-BEACH PLANS.DWG 9/3/2014 10:07:59 AM

PRELIM NARY DRAW NGS: THESE DRAWINGS ARE NOT IN F NAL FORM, BUT ARE BE NG TRANSMITTED FOR AGENCY REVIEW.

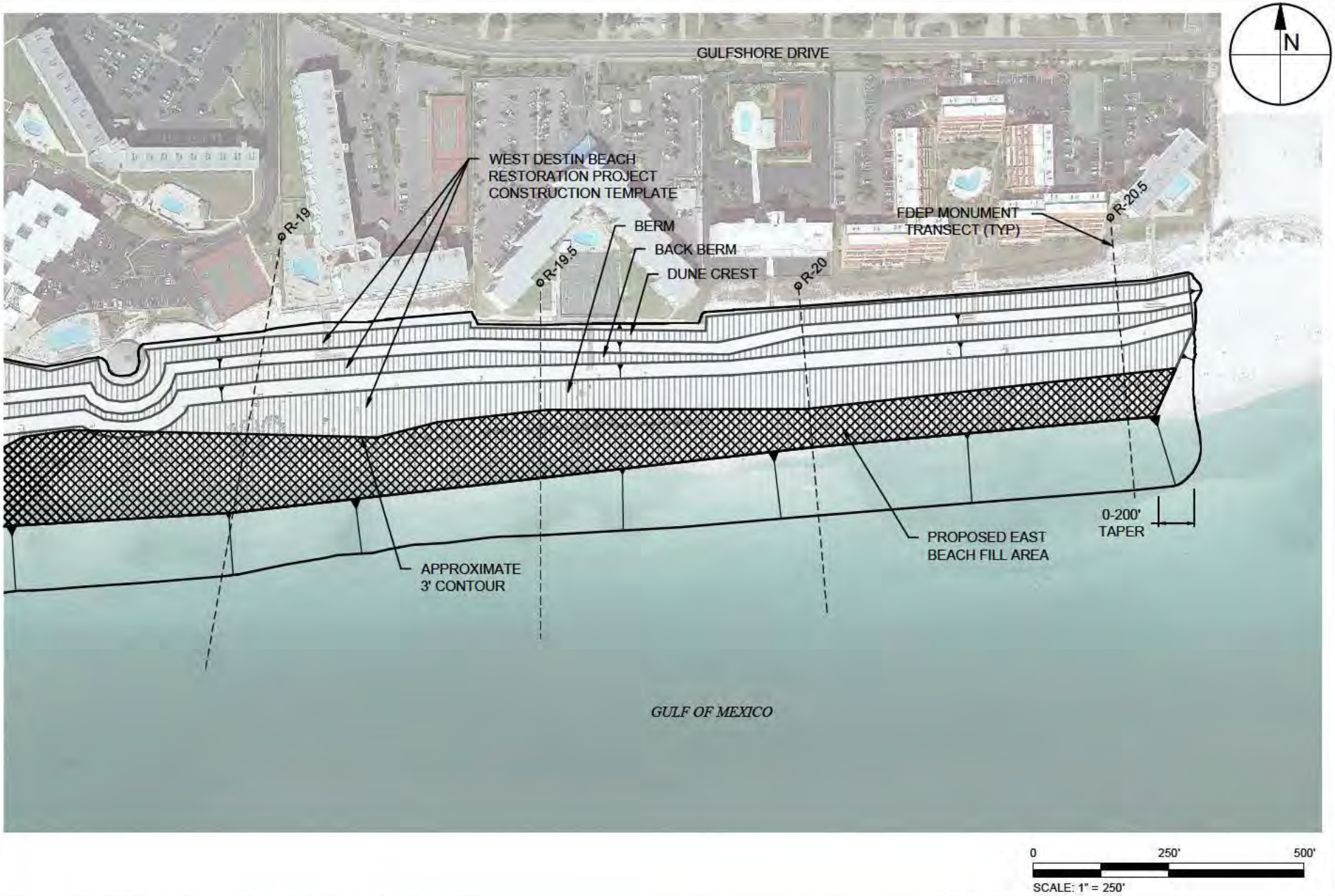


TAYLOR ENGINEERING INC.
1221 AIRPORT ROAD
SUITE 210
DESTIN, FL 32541
CERTIFICATE OF AUTHORIZATION # 4815

FIGURE C-19
EAST BEACH DISPOSAL AREA PLAN
EAST PASS AND DESTIN HARBOR MAINTENANCE DREDGING
OKALOOSA COUNTY, FLORIDA

| | |
|---|---|
| PROJECT | C2014-017 |
| DRAWN BY | AF |
| SHEET | 19 of 21 |
| DATE | SEPT 2014 |

SEAL

MATTHEW TRAMMELL P.E.# 69244 DATE

ANTON X:\SYS\PROJECTS\C2014-017 EAST PASS DREDGING\PERMIT\C2014-017-P-BEACH PLANS.DWG 9/3/2014 10:08:02 AM

PRELIM NARY DRAW NGS: THESE DRAWINGS ARE NOT IN F NAL FORM, BUT ARE BE NG TRANSMITTED FOR AGENCY REVIEW.

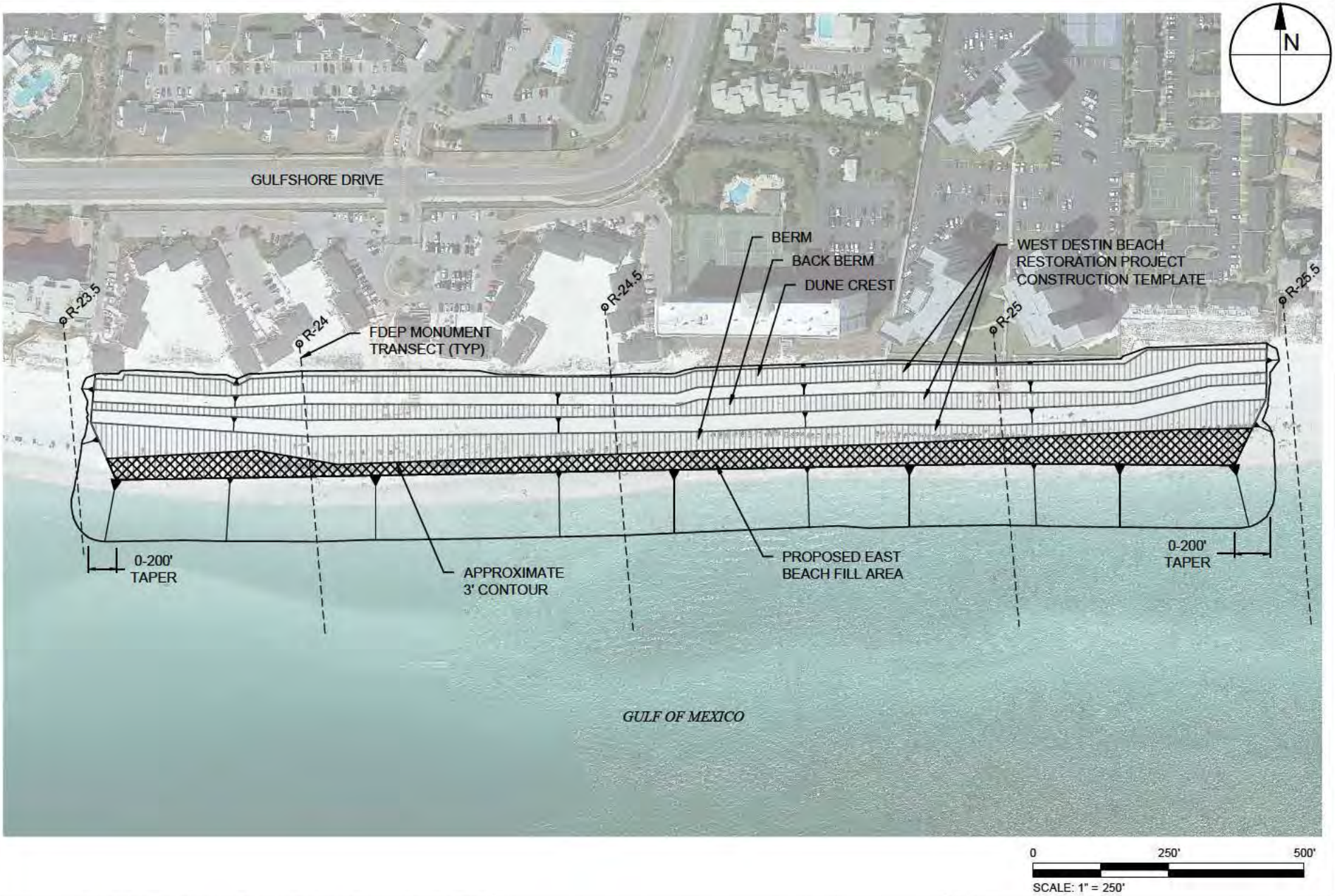


# TAYLOR ENGINEERING INC.

1221 AIRPORT ROAD
SUITE 210
DESTIN, FL 32541
CERTIFICATE OF AUTHORIZATION # 4815

FIGURE C-20
EAST BEACH DISPOSAL AREA PLAN
EAST PASS AND DESTIN HARBOR MAINTENANCE DREDGING
OKALOOSA COUNTY, FLORIDA

| | |
|---|---|
| PROJECT | C2014-017 |
| DRAWN BY | AF |
| SHEET | 20 of 21 |
| DATE | SEPT 2014 |

SEAL

MATTHEW TRAMMELL P.E.# 69244 DATE

ANTON X:\SYS\PROJECTS\C2014-017 EAST PASS DREDGING\PERMIT\C2014-017-P-BEACH PLANS.DWG 9/3/2014 10:08:05 AM

PRELIM NARY DRAW NGS: THESE DRAWINGS ARE NOT IN F NAL FORM, BUT ARE BE NG TRANSMITTED FOR AGENCY REVIEW.

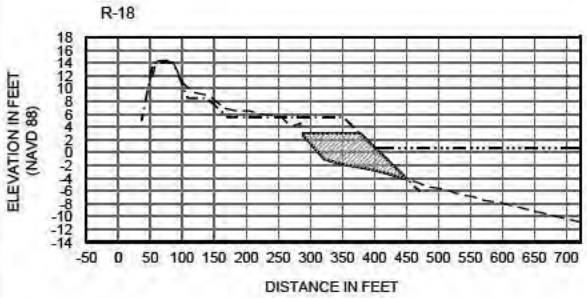


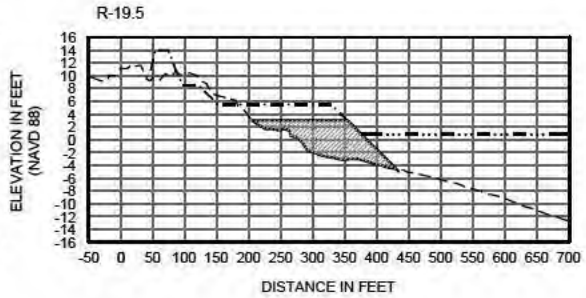


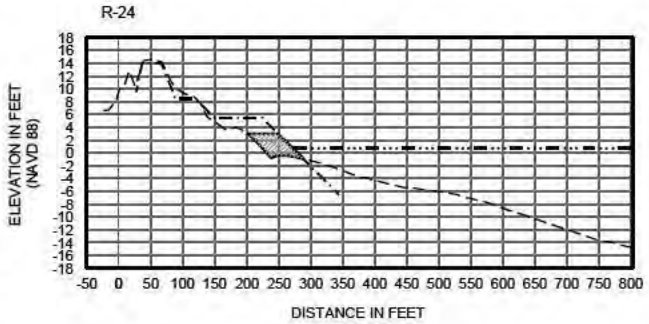


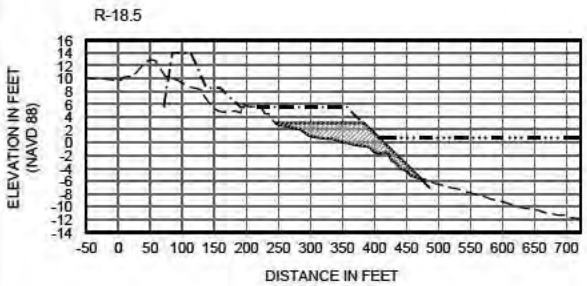


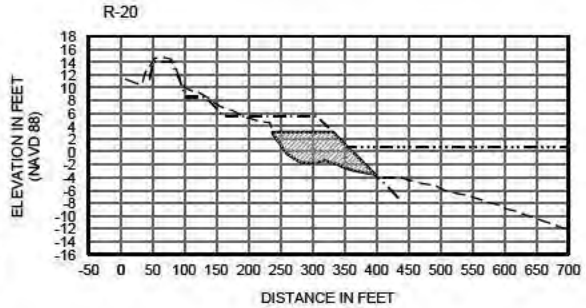


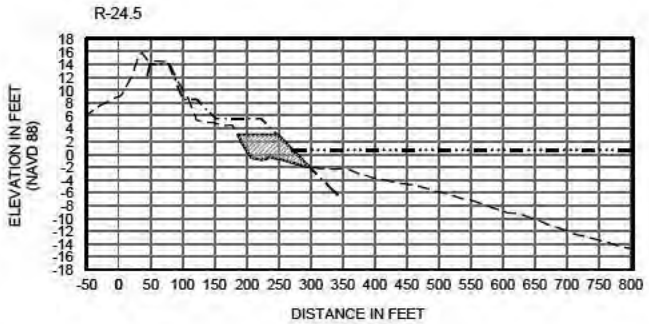


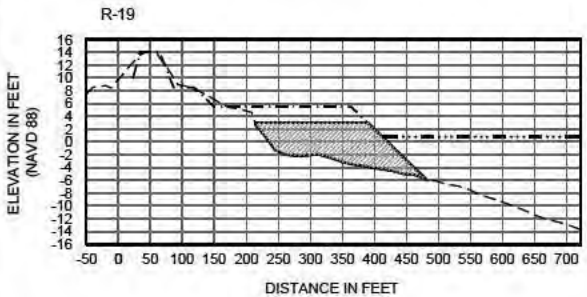


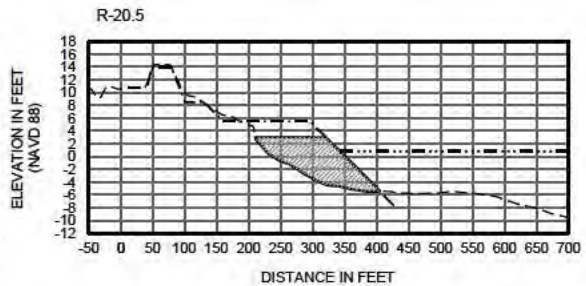


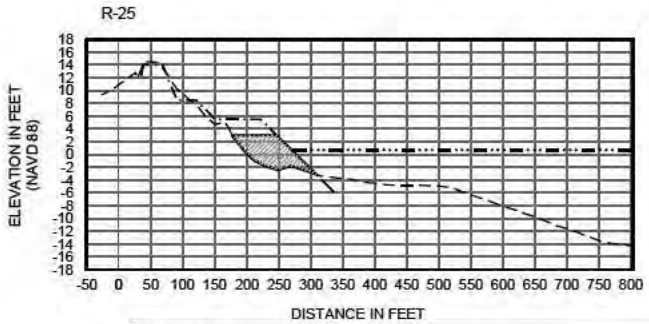


LEGEND:

- EXISTING GRADE (JULY 2014)
- PROPOSED CONSTRUCTION TEMPLATE
- WESTERN DESTIN CONSTRUCTION TEMPLATE
- MEAN HIGH WATER (+0.77' NAVD)
- PROPOSED SWASH ZONE FILL PLACEMENT


TAYLOR ENGINEERING INC.
1221 AIRPORT ROAD
SUITE 210
DESTIN, FL 32541
CERTIFICATE OF AUTHORIZATION # 4815


FIGURE C-21
EAST BEACH DISPOSAL AREA SECTIONS
EAST PASS AND DESTIN HARBOR MAINTENANCE DREDGING
OKALOOSA COUNTY, FLORIDA

| | |
|---|---|
| PROJECT | C2014-017 |
| DRAWN BY | AF |
| SHEET | 21 of 21 |
| DATE | SEPT 2014 |

SEAL

MATTHEW TRAMMELL P.E.# 69244 DATE

ANTON X:\SYS\PROJECTS\C2014-017 EAST PASS DREDGING\PERMIT\C2014-017-P-BEACH SECTIONS.DWG 9/3/2014 10:08:09 AM

PRELIM NARY DRAW NGS: THESE DRAWINGS ARE NOT IN F NAL FORM, BUT ARE BE NG TRANSMITTED FOR AGENCY REVIEW.