p:\9039.2-bayhouse culinary center\CADISHEET\PERMIT-FEDERAL\9039.2 ACOE.dwg LOCATION MAP 4/20/2015

STATE OF FLORIDA

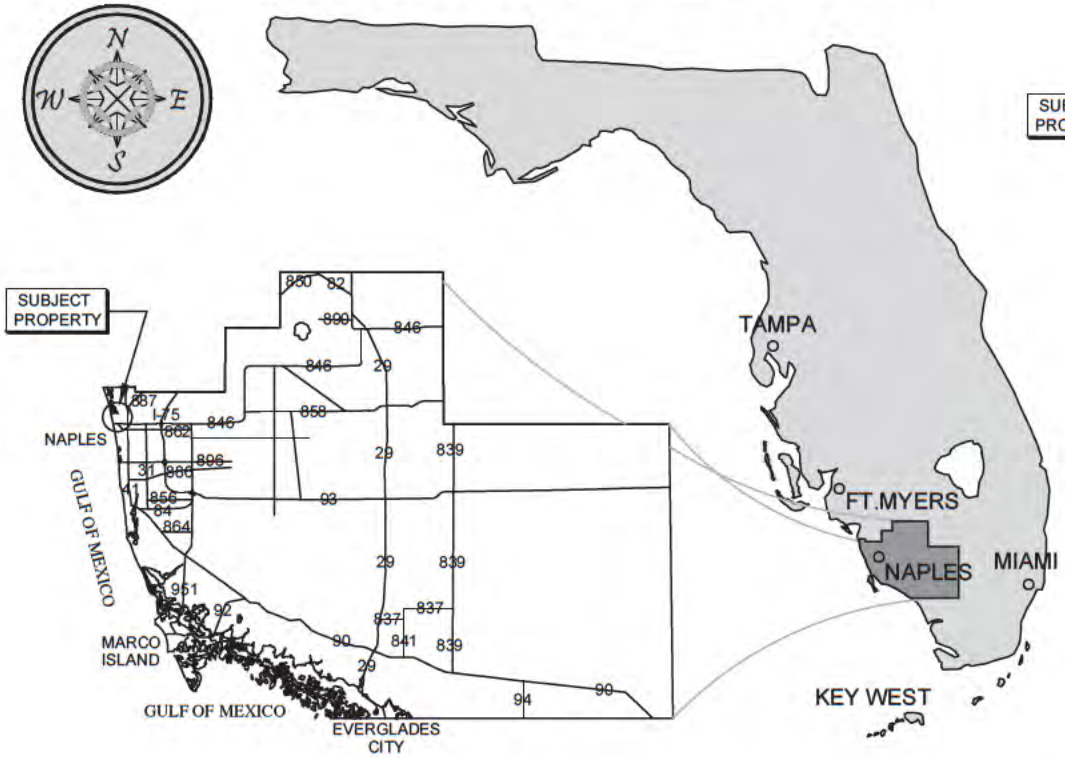

COLLIER COUNTY

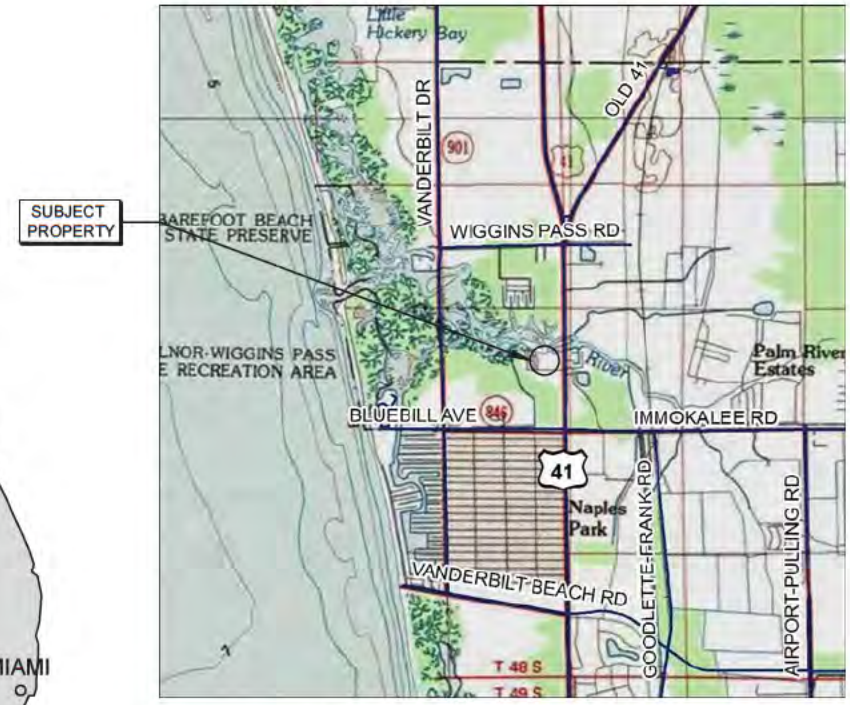

VICINITY MAP

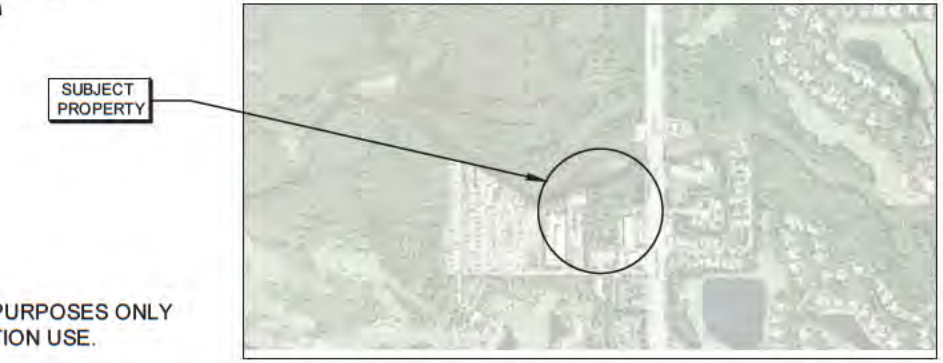

COUNTY AERIAL

SITE ADDRESS:
<> 799 WALKERBILT RD
NAPLES, FL 34110

NOTES:
<> THESE DRAWINGS ARE FOR PERMITTING PURPOSES ONLY AND ARE NOT INTENDED FOR CONSTRUCTION USE.

<> LATITUDE: N 26° 16' 49.174"
<> LONGITUDE: W 81° 48' 19.195"

Turrell, Hall & Associates, Inc.
Marine & Environmental Consulting
3584 Exchange Ave. Suite B. Naples, FL 34104-3732
Email: tuna@turrell-associates.com Phone: (239) 643-0166 Fax: (239) 643-6632

HOTEL REVERIE

LOCATION MAP

THESE DRAWINGS ARE FOR PERMITTING PURPOSES ONLY AND ARE NOT INTENDED FOR CONSTRUCTION USE.

		REV#	REV BY:	DATE:	CHK BY:	CHANGED
DESIGNED	T.H.	1.	-	-	-	-
DRAWN BY						
CREATE						
JOB NO.						
SHEET N						
SEC						

US ARMY CORPS OF ENGINEERS
PERMIT APP No. SAJ-1990-40927
DRAWING 1 of 18 15 MAY 2015

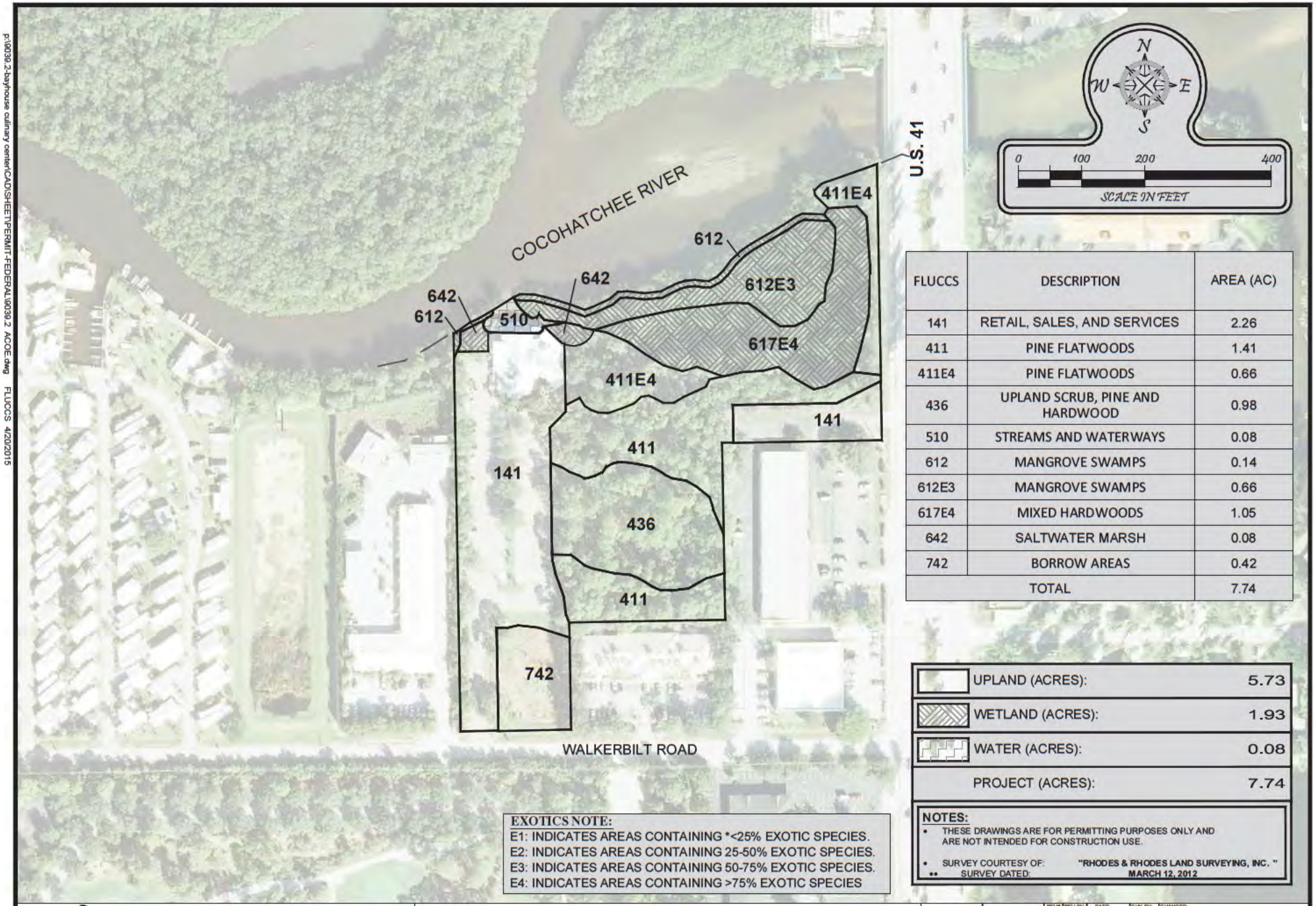

FLUCCS	DESCRIPTION	AREA (AC)
141	RETAIL, SALES, AND SERVICES	2.26
411	PINE FLATWOODS	1.41
411E4	PINE FLATWOODS	0.66
436	UPLAND SCRUB, PINE AND HARDWOOD	0.98
510	STREAMS AND WATERWAYS	0.08
612	MANGROVE SWAMPS	0.14
612E3	MANGROVE SWAMPS	0.66
617E4	MIXED HARDWOODS	1.05
642	SALTWATER MARSH	0.08
742	BORROW AREAS	0.42
TOTAL		7.74

	UPLAND (ACRES):	5.73
	WETLAND (ACRES):	1.93
	WATER (ACRES):	0.08
	PROJECT (ACRES):	7.74

EXOTICS NOTE:
E1: INDICATES AREAS CONTAINING *<25% EXOTIC SPECIES.
E2: INDICATES AREAS CONTAINING 25-50% EXOTIC SPECIES.
E3: INDICATES AREAS CONTAINING 50-75% EXOTIC SPECIES.
E4: INDICATES AREAS CONTAINING >75% EXOTIC SPECIES

NOTES:
- THESE DRAWINGS ARE FOR PERMITTING PURPOSES ONLY AND ARE NOT INTENDED FOR CONSTRUCTION USE.
- SURVEY COURTESY OF: "RHODES & RHODES LAND SURVEYING, INC. "
- •• SURVEY DATED: MARCH 12, 2012

Turrell, Hall & Associates, Inc.
Marine & Environmental Consulting
3584 Exchange Ave. Suite B. Naples, FL 34104-3732
Email: tuna@turrell-associates.com Phone: (239) 643-0166 Fax: (239) 643-6632

HOTEL REVERIE

FLUCCS

THESE DRAWINGS ARE FOR PERMITTING PURPOSES ONLY AND ARE NOT INTENDED FOR CONSTRUCTION USE.

		REV#	REV BY:	DATE:	CHK BY:	CHANGED:
DESIGNED	T.T.T.	1.	-	-	-	-
DRAWN BY	RMJ	2.	-	-	-	-
CREATED						
JOB NO.						
SHEET NO						
SECT						

US ARMY CORPS OF ENGINEERS
PERMIT APP No. SAJ-1990-40927
DRAWING 2 of 18 15 MAY 2015

p:\9039.2-bayhouse culinary center\CAD\SHEET\PERMIT-FEDERAL\9039.2 ACOE.dwg FLUCCS 4/20/2015

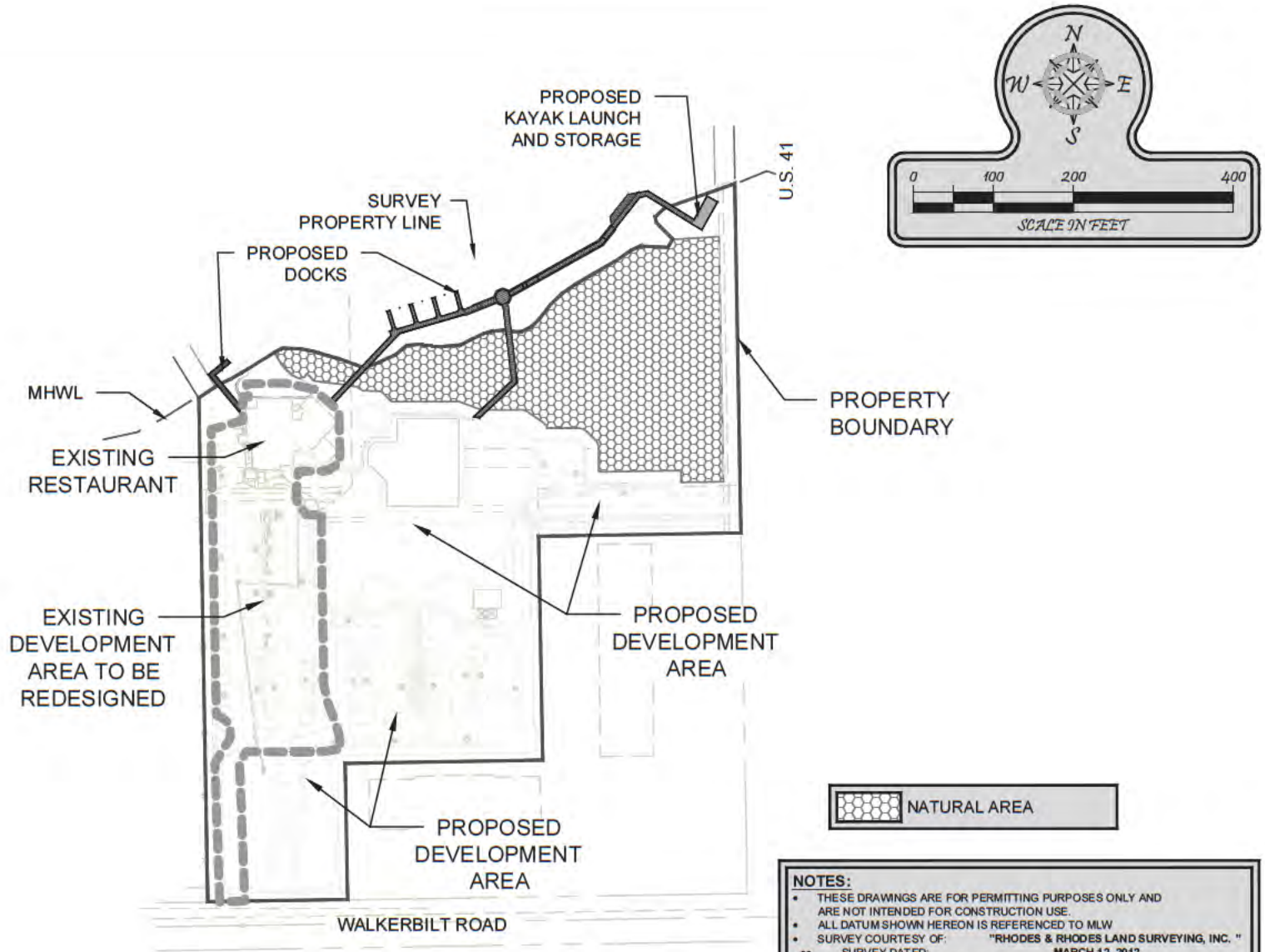

NOTES:

- THESE DRAWINGS ARE FOR PERMITTING PURPOSES ONLY AND ARE NOT INTENDED FOR CONSTRUCTION USE.
- ALL DATUM SHOWN HEREON IS REFERENCED TO MLW
- SURVEY COURTESY OF: "RHODES & RHODES LAND SURVEYING, INC. "
  - SURVEY DATED: MARCH 12, 2012
- APPLICANT OWNED SHORELINE (APPX LF): 978
- EXISTING OVERWATER STRUCTURE (APPX SF): 0
- WIDTH OF WATERWAY, MHW TO MHW (APPX): 225
- TIDAL DATUM:
  - MLW (NAVD)= -1.28'
  - MHW (NAVD)= +0.26'
- PROPOSED OVERWATER STRUCTURE (APPX SF): 4,135
- TOTAL OVERWATER STRUCTURE (APPX SF): 4,135
- TOTAL PROTRUSION FROM MHWL: 64

Turrell, Hall & Associates, Inc.
Marine & Environmental Consulting
3584 Exchange Ave. Suite B. Naples, FL 34104-3732
Email: tuna@turrell-associates.com Phone: (239) 643-0166 Fax: (239) 643-6632

HOTEL REVERIE

PROPOSED SITE PLAN

THESE DRAWINGS ARE FOR PERMITTING PURPOSES ONLY AND ARE NOT INTENDED FOR CONSTRUCTION USE

		REV#	REV BY:	DATE:	CHK BY:	CHANGED:
DESIGNED	T.T.T.	1.	-	-	-	-
DRAWN BY:						
CREATE						
JOB NO.						
SHEET N						
SEC						

US ARMY CORPS OF ENGINEERS
PERMIT APP No. SAJ-1990-40927
DRAWING 3 of 18 15 MAY 2015

p:\9039.2-bayhouse culinary center\CAD\SHEET\PERMIT-FEDERAL\9039.2 ACOE.dwg #20/20 SED SITE PLAN 4/20/2015

p:\9039.2-bayhouse culinary center\CAD\SHEET\PERMIT-FEDERAL\9039.2 ACOE.dwg PROPOSED SITE DETAIL 4/20/2015

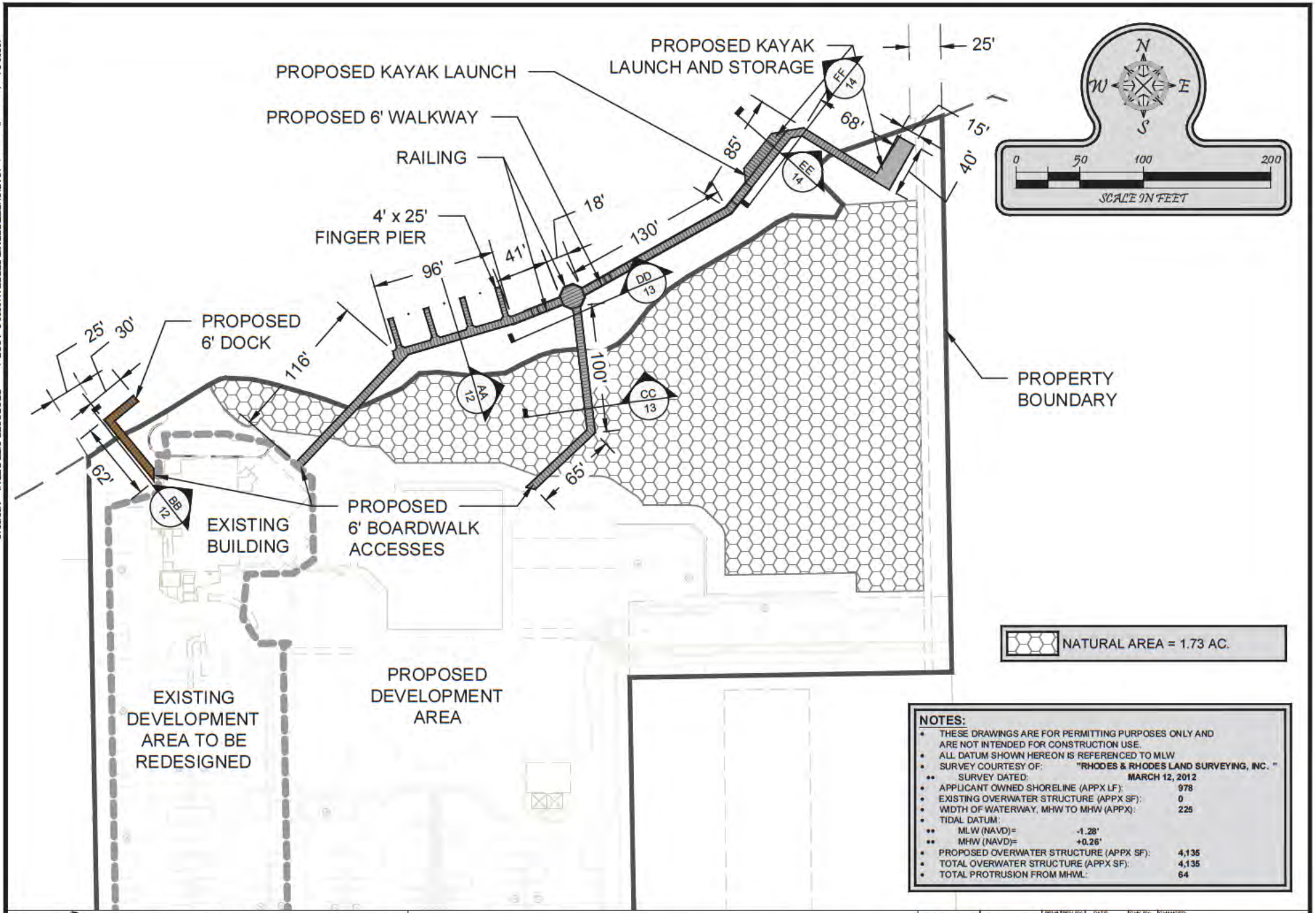

NOTES:

- THESE DRAWINGS ARE FOR PERMITTING PURPOSES ONLY AND ARE NOT INTENDED FOR CONSTRUCTION USE.
- ALL DATUM SHOWN HEREON IS REFERENCED TO MLW
- SURVEY COURTESY OF: "RHODES & RHODES LAND SURVEYING, INC. "
- •• SURVEY DATED: MARCH 12, 2012
- APPLICANT OWNED SHORELINE (APPX LF): 978
- EXISTING OVERWATER STRUCTURE (APPX SF): 0
- WIDTH OF WATERWAY, MHW TO MHW (APPX): 225
- TIDAL DATUM:
- •• MLW (NAVD)= -1.28'
- •• MHW (NAVD)= +0.26'
- PROPOSED OVERWATER STRUCTURE (APPX SF): 4,135
- TOTAL OVERWATER STRUCTURE (APPX SF): 4,135
- TOTAL PROTRUSION FROM MHWL: 64

Turrell, Hall & Associates, Inc.
Marine & Environmental Consulting
3584 Exchange Ave. Suite B. Naples, FL 34104-3732
Email: tuna@turrell-associates.com Phone: (239) 643-0166 Fax: (239) 643-6632

HOTEL REVERIE

PROPOSED SITE DETAIL

THESE DRAWINGS ARE FOR PERMITTING PURPOSES ONLY AND ARE NOT INTENDED FOR CONSTRUCTION USE.

		REV#	REV BY:	DATE:	CHK BY:	CHANGED
DESIGNED	T.T.T.	1.	-	-	-	-
DRAWN BY:						
CREATE						
JOB NO.						
SHEET N						
SEC						

US ARMY CORPS OF ENGINEERS
PERMIT APP No. SAJ-1990-40927
DRAWING 4 of 18 15 MAY 2015

p:\9039.2-bayhouse culinary center\CAD\SHEET\PERMIT-FEDERAL\9039.2 ACOE.dwg PROPOSED PRESERVES 4/20/2015

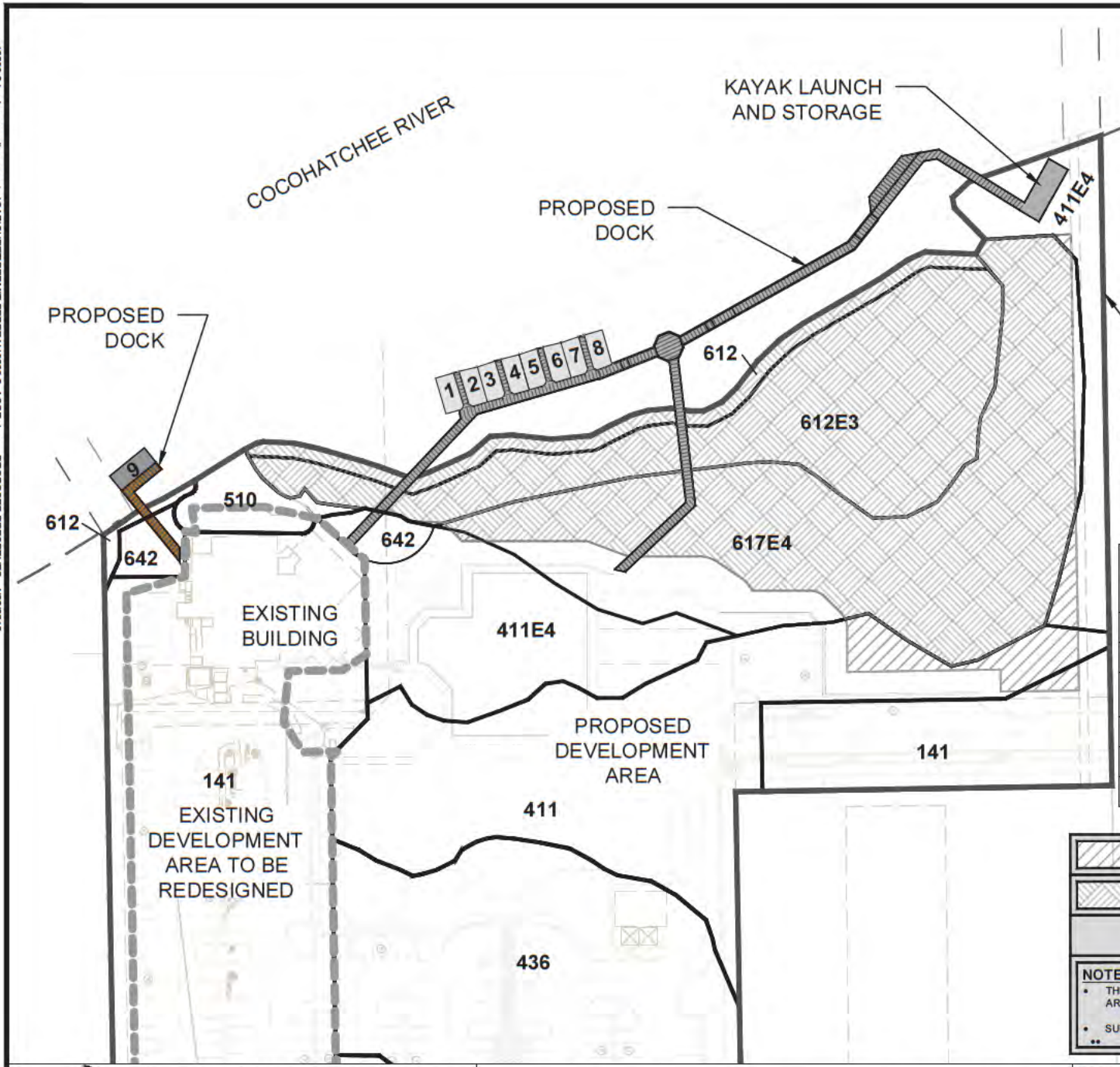

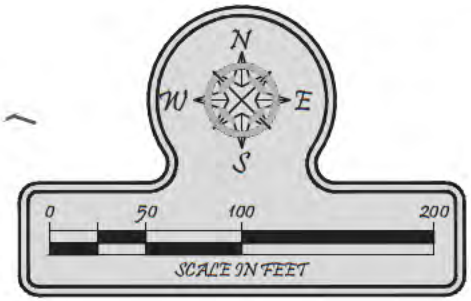

LENGTH (LOA)	AVERAGE BERTH WIDTHS	SLIPS
25	11	8
30	14	1

FLUCCS	DESCRIPTION	AREA (AC)
141	RETAIL, SALES, AND SERVICES	0.01
411	PINE FLATWOODS	0.08
411E4	PINE FLATWOODS	0.02
612	MANGROVE SWAMPS	0.77
617E4	MIXED HARDWOODS	0.85
TOTAL		1.73

UPLAND NATURAL AREA (ACRES):	0.11
WETLAND NATURAL AREA (ACRES):	1.62
TOTAL (ACRES):	1.73

NOTES:

- THESE DRAWINGS ARE FOR PERMITTING PURPOSES ONLY AND ARE NOT INTENDED FOR CONSTRUCTION USE.
- SURVEY COURTESY OF: "RHODES & RHODES LAND SURVEYING, INC. "
- SURVEY DATED: MARCH 12, 2012

Turrell, Hall & Associates, Inc.
Marine & Environmental Consulting
3584 Exchange Ave. Suite B. Naples, FL 34104-3732
Email: tuna@turrell-associates.com Phone: (239) 643-0166 Fax: (239) 643-6632

HOTEL REVERIE

PROPOSED PRESERVES

THESE DRAWINGS ARE FOR PERMITTING PURPOSES ONLY AND ARE NOT INTENDED FOR CONSTRUCTION USE.

		REV#	REV BY:	DATE:	CHK BY:	CHANGED
DESIGNED	T.T.T.	1.	-	-	-	-
DRAWN BY:						
CREATE						
JOB NO.						
SHEET N						
SEC						

US ARMY CORPS OF ENGINEERS
PERMIT APP No. SAJ-1990-40927
DRAWING 5 of 18 15 MAY 2015

p:\9039.2-bayhouse culinary center\CAD\SHEET\PERMIT-FEDERAL\9039.2 ACOE.dwg WETLAND IMPACTS 4/20/2015

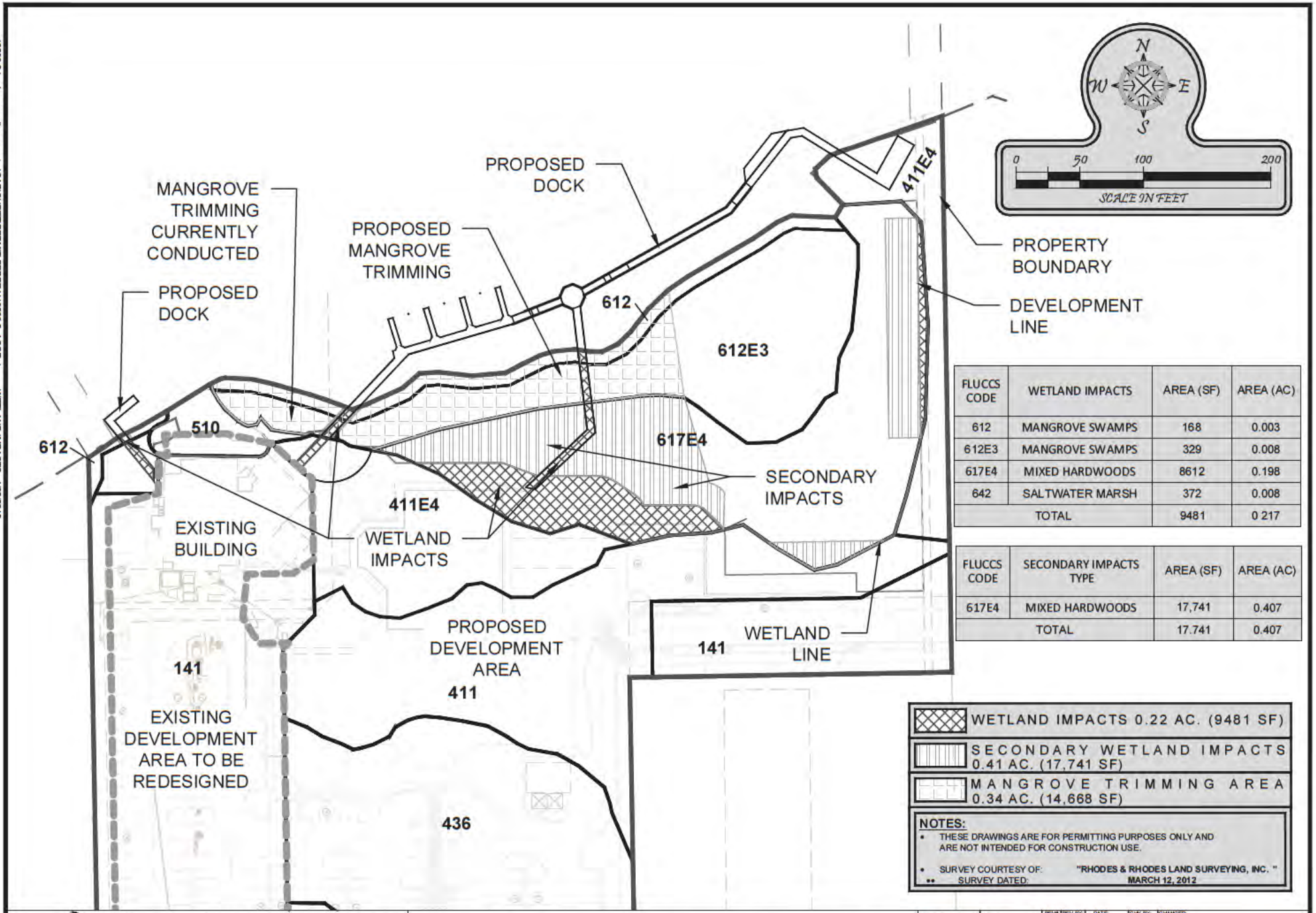

FLUCCS CODE	WETLAND IMPACTS	AREA (SF)	AREA (AC)
612	MANGROVE SWAMPS	168	0.003
612E3	MANGROVE SWAMPS	329	0.008
617E4	MIXED HARDWOODS	8612	0.198
642	SALTWATER MARSH	372	0.008
TOTAL		9481	0 217

FLUCCS CODE	SECONDARY IMPACTS TYPE	AREA (SF)	AREA (AC)
617E4	MIXED HARDWOODS	17,741	0.407
TOTAL		17.741	0.407

WETLAND IMPACTS 0.22 AC. (9481 SF)

SECONDARY WETLAND IMPACTS 0.41 AC. (17,741 SF)

MANGROVE TRIMMING AREA 0.34 AC. (14,668 SF)

NOTES:

- THESE DRAWINGS ARE FOR PERMITTING PURPOSES ONLY AND ARE NOT INTENDED FOR CONSTRUCTION USE.
- SURVEY COURTESY OF: "RHODES & RHODES LAND SURVEYING, INC. "
- •• SURVEY DATED: MARCH 12, 2012

Turrell, Hall & Associates, Inc.
Marine & Environmental Consulting
3584 Exchange Ave. Suite B. Naples, FL 34104-3732
Email: tuna@turrell-associates.com Phone: (239) 643-0166 Fax: (239) 643-6632

HOTEL REVERIE

WETLAND IMPACTS

THESE DRAWINGS ARE FOR PERMITTING PURPOSES ONLY AND ARE NOT INTENDED FOR CONSTRUCTION USE.

		REV#	REV BY:	DATE:	CHK BY:	CHANGED
DESIGNED	T.T.T.	1.	-	-	-	-
DRAWN BY:						
CREATE						
JOB NO.						
SHEET N						
SEC						

US ARMY CORPS OF ENGINEERS
PERMIT APP No. SAJ-1990-40927
DRAWING 6 of 18 15 MAY 2015

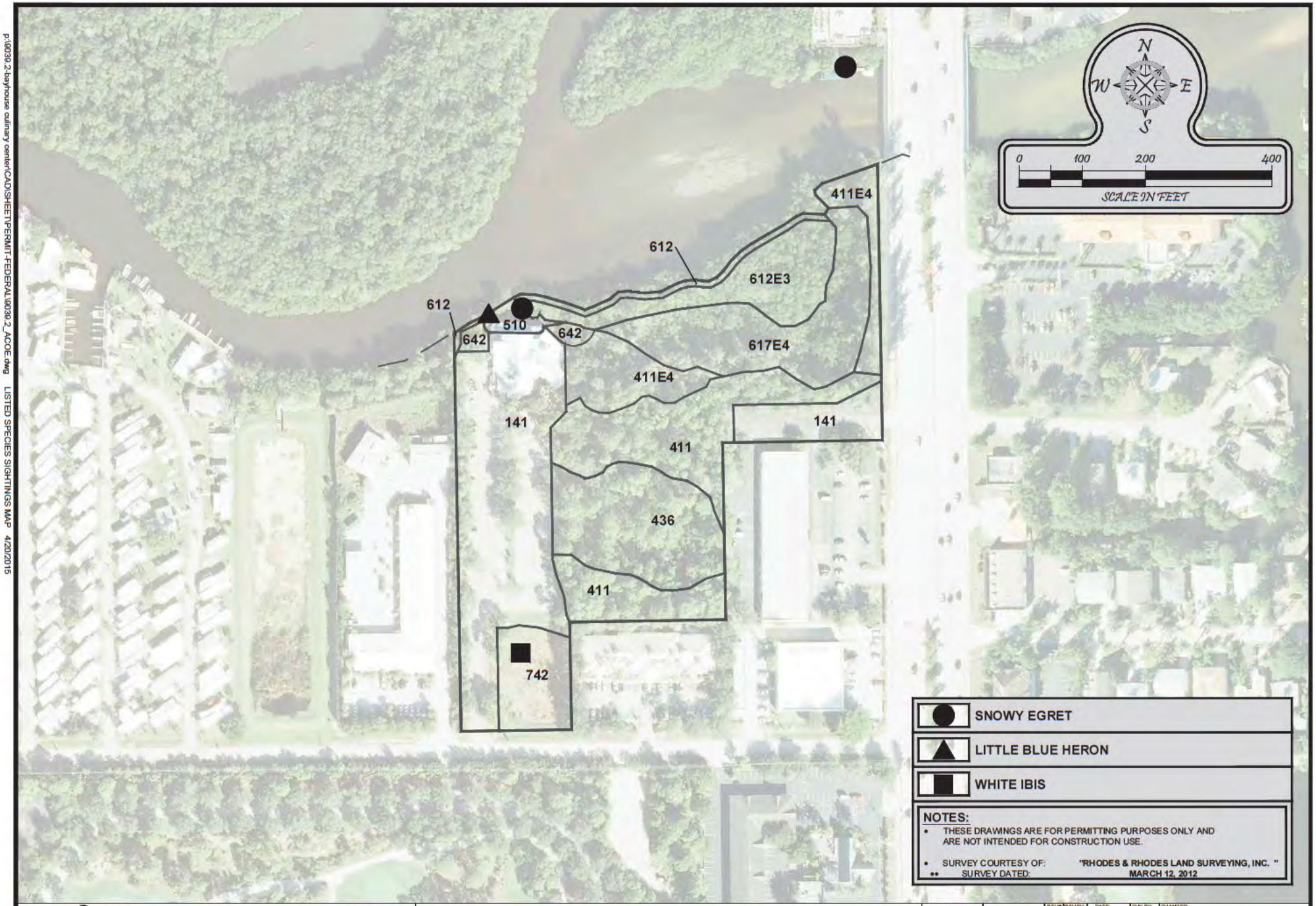

NOTES:

- THESE DRAWINGS ARE FOR PERMITTING PURPOSES ONLY AND ARE NOT INTENDED FOR CONSTRUCTION USE.
- SURVEY COURTESY OF: "RHODES & RHODES LAND SURVEYING, INC. "
- •• SURVEY DATED: MARCH 12, 2012

Turrell, Hall & Associates, Inc.
Marine & Environmental Consulting
3584 Exchange Ave. Suite B. Naples, FL 34104-3732
Email: tuna@turrell-associates.com Phone: (239) 643-0166 Fax: (239) 643-6632

HOTEL REVERIE

LISTED SPECIES SIGHTINGS MAP

THESE DRAWINGS ARE FOR PERMITTING PURPOSES ONLY AND ARE NOT INTENDED FOR CONSTRUCTION USE.

		REV#	REV BY:	DATE:	CHK BY:	CHANGED:
DESIGNED	T.T.T.	1.	-	-	-	-
DRAWN BY:						
CREATE						
JOB NO.						
SHEET N						
SEC						

US ARMY CORPS OF ENGINEERS
PERMIT APP No. SAJ-1990-40927
DRAWING 7 of 18 15 MAY 2015

p:\9039.2-bayhouse culinary center\CAD\SHEET\PERMIT-FEDERAL\9039.2_ACOE.dwg LISTED SPECIES SIGHTINGS MAP 4/20/2015

p:\9039.2-bayhouse culinary center\CAD\SHEET\PERMIT-FEDERAL\9039.2 ACOE.dwg BAT SURVEY 4/20/2015

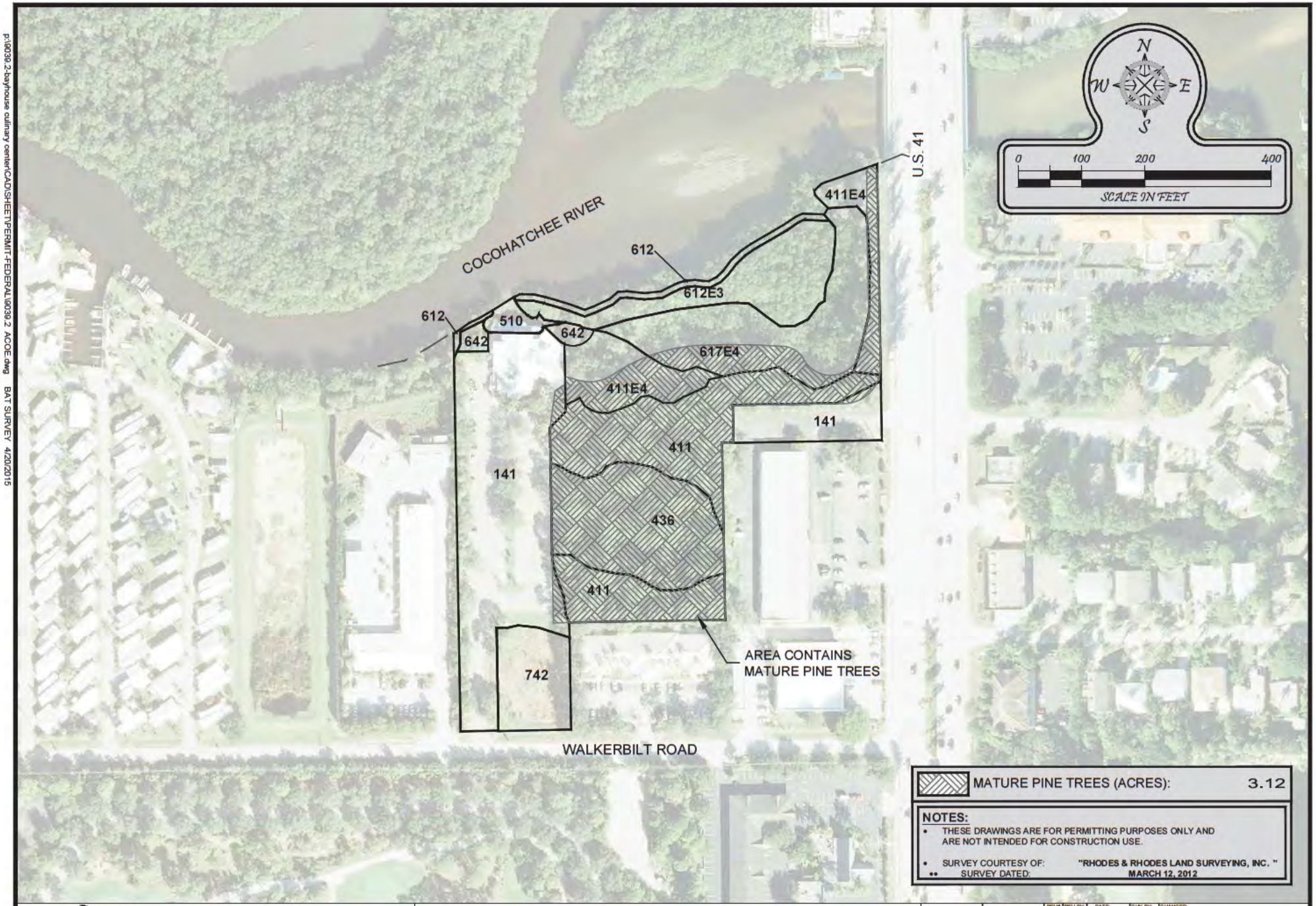

MATURE PINE TREES (ACRES): 3.12

NOTES:

- THESE DRAWINGS ARE FOR PERMITTING PURPOSES ONLY AND ARE NOT INTENDED FOR CONSTRUCTION USE.
- SURVEY COURTESY OF: "RHODES & RHODES LAND SURVEYING, INC. "
- •• SURVEY DATED: MARCH 12, 2012

Turrell, Hall & Associates, Inc.
Marine & Environmental Consulting
3584 Exchange Ave. Suite B. Naples, FL 34104-3732
Email: tuna@turrell-associates.com Phone: (239) 643-0166 Fax: (239) 643-6632

HOTEL REVERIE

BAT SURVEY

THESE DRAWINGS ARE FOR PERMITTING PURPOSES ONLY AND ARE NOT INTENDED FOR CONSTRUCTION USE.

		REV#	REV BY:	DATE:	CHK BY:	CHANGED:
DESIGNED	T.T.T.	1.	-	-	-	-
DRAWN BY:						
CREATE						
JOB NO.						
SHEET N						
SEC						

US ARMY CORPS OF ENGINEERS
PERMIT APP No. SAJ-1990-40927
DRAWING 8 of 18 15 MAY 2015

p:\6039.2-bayhouse culinary center\CADISHEET\PERMIT-FEDERAL\6039.2_ACOE.dwg SOILS MAP 4/20/2015

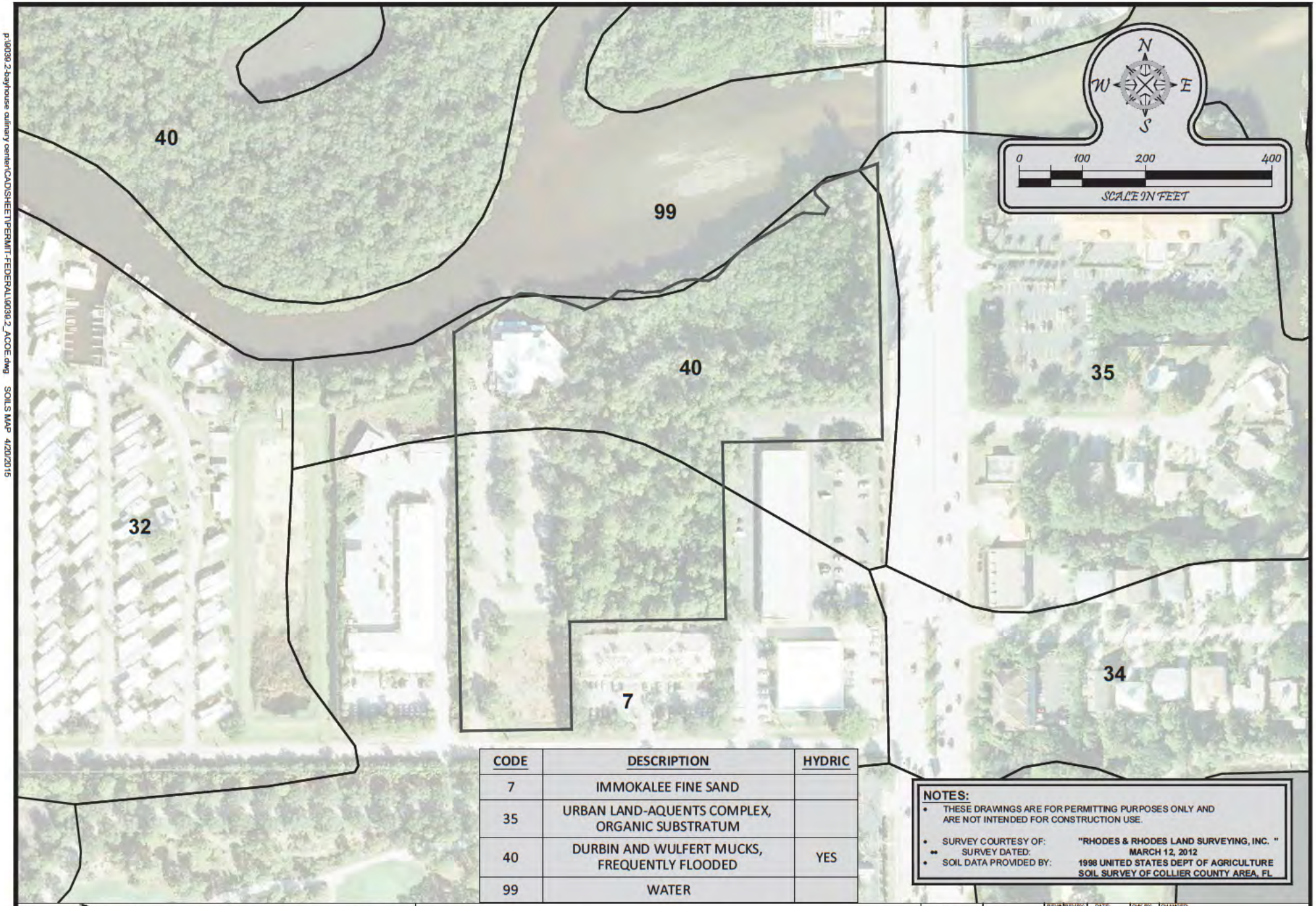

CODE	DESCRIPTION	HYDRIC
7	IMMOKALEE FINE SAND	
35	URBAN LAND-AQUENTS COMPLEX, ORGANIC SUBSTRATUM	
40	DURBIN AND WULFERT MUCKS, FREQUENTLY FLOODED	YES
99	WATER	

NOTES:

- THESE DRAWINGS ARE FOR PERMITTING PURPOSES ONLY AND ARE NOT INTENDED FOR CONSTRUCTION USE.
- SURVEY COURTESY OF: "RHODES & RHODES LAND SURVEYING, INC. "
- SURVEY DATED: MARCH 12, 2012
- SOIL DATA PROVIDED BY: 1998 UNITED STATES DEPT OF AGRICULTURE SOIL SURVEY OF COLLIER COUNTY AREA, FL

Turrell, Hall & Associates, Inc.
Marine & Environmental Consulting
3584 Exchange Ave. Suite B. Naples, FL 34104-3732
Email: tuna@turrell-associates.com Phone: (239) 643-0166 Fax: (239) 643-6632

HOTEL REVERIE

SOILS MAP

THESE DRAWINGS ARE FOR PERMITTING PURPOSES ONLY AND ARE NOT INTENDED FOR CONSTRUCTION USE.

		REV#	REV BY:	DATE:	CHK BY:	CHANGED:
DESIGNED	T.T.T.	1.	-	-	-	-
DRAWN BY:						
CREATE						
JOB NO.						
SHEET N						
SEC						

US ARMY CORPS OF ENGINEERS
PERMIT APP No. SAJ-1990-40927
DRAWING 9 of 18 15 MAY 2015

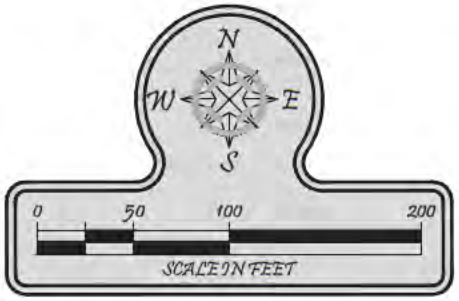

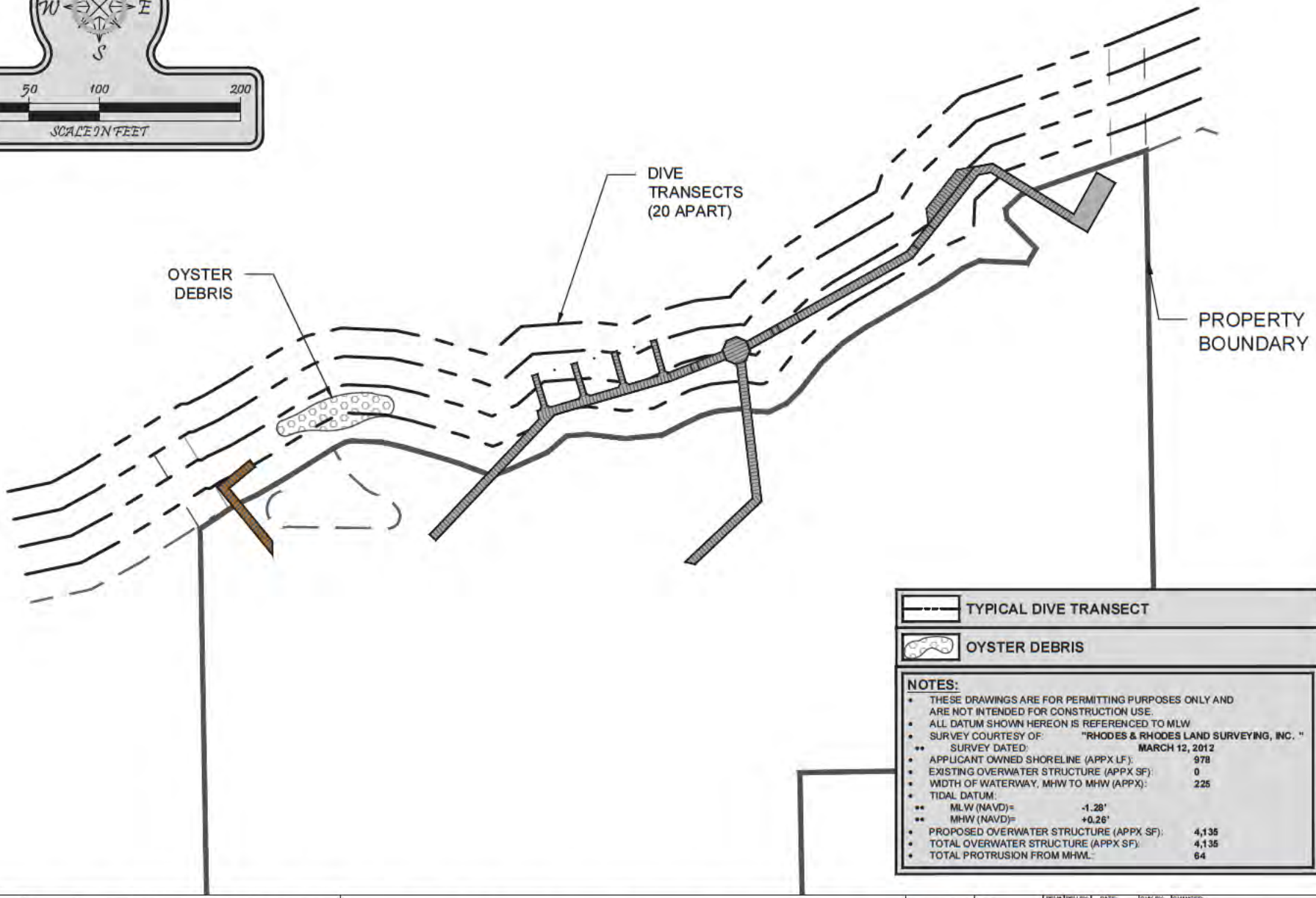

TYPICAL DIVE TRANSECT

OYSTER DEBRIS

NOTES:

- THESE DRAWINGS ARE FOR PERMITTING PURPOSES ONLY AND ARE NOT INTENDED FOR CONSTRUCTION USE.
- ALL DATUM SHOWN HEREON IS REFERENCED TO MLW.
- SURVEY COURTESY OF: "RHODES & RHODES LAND SURVEYING, INC. "
- ** SURVEY DATED: MARCH 12, 2012
- APPLICANT OWNED SHORELINE (APPX LF): 978
- EXISTING OVERWATER STRUCTURE (APPX SF): 0
- WIDTH OF WATERWAY, MHW TO MHW (APPX): 225
- TIDAL DATUM:
- ** MLW (NAVD)= -1.28'
- ** MHW (NAVD)= +0.26'
- PROPOSED OVERWATER STRUCTURE (APPX SF): 4,135
- TOTAL OVERWATER STRUCTURE (APPX SF): 4,135
- TOTAL PROTRUSION FROM MHWL: 64

Turrell, Hall & Associates, Inc.
Marine & Environmental Consulting
3584 Exchange Ave. Suite B. Naples, FL 34104-3732
Email: tuna@turrell-associates.com Phone: (239) 643-0166 Fax: (239) 643-6632

HOTEL REVERIE

SUBMERGED RESOURCE SURVEY

THESE DRAWINGS ARE FOR PERMITTING PURPOSES ONLY AND ARE NOT INTENDED FOR CONSTRUCTION USE.

DESIGNED	T.T.T.	REV#	REV BY:	DATE:	CHK BY:	CHANGED:
DRAWN BY:		1.	-	-	-	-
CREATE						
JOB NO.						
SHEET N						
SEC						

US ARMY CORPS OF ENGINEERS
PERMIT APP No. SAJ-1990-40927
DRAWING 10 of 18 15 MAY 2015

p:\9039.2-bayhouse culinary center\CADISHEET\PERMIT-FEDERAL\9039.2 ACOE.dwg SUBMERGED RESOURCE SURVEY 4/20/2015

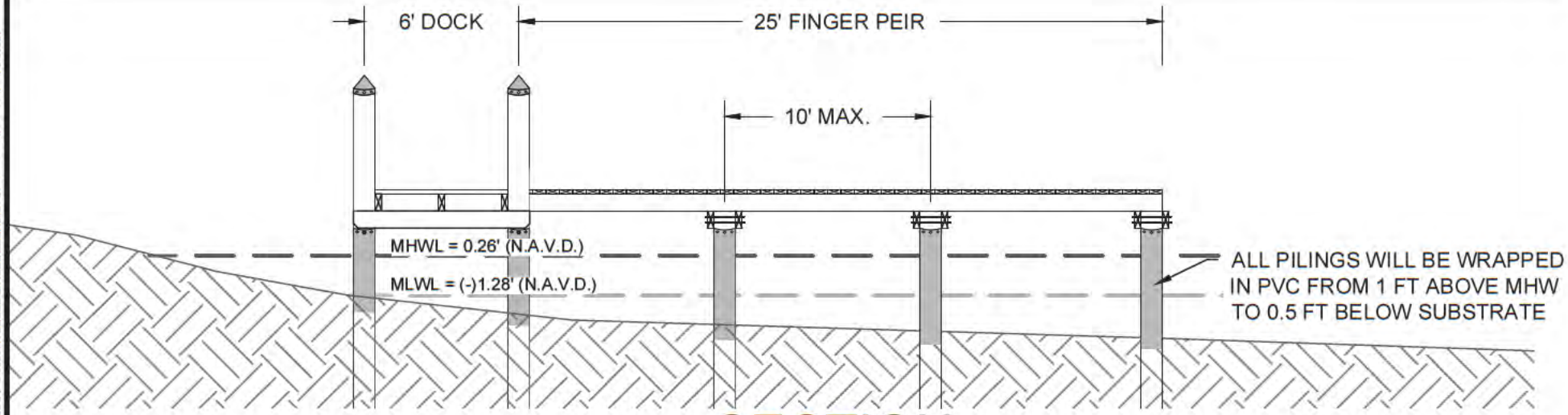

AA SECTION

0 3 6 12

SCALE IN FEET

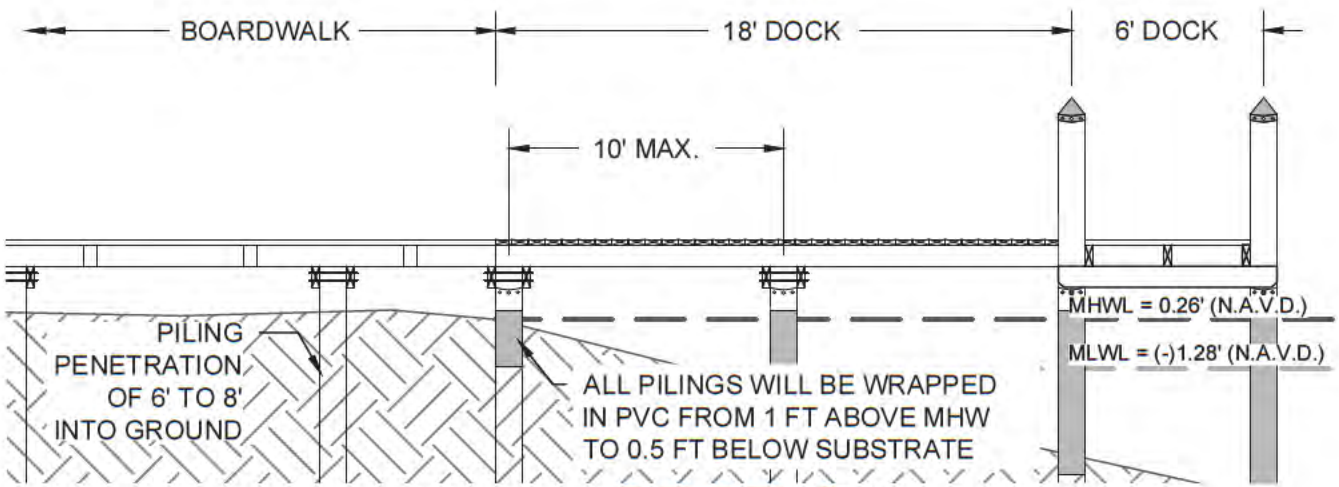

BB SECTION

0 3 6 12

SCALE IN FEET

Turrell, Hall & Associates, Inc.
Marine & Environmental Consulting
3584 Exchange Ave. Suite B. Naples, FL 34104-3732
Email: tuna@turrell-associates.com Phone: (239) 643-0166 Fax: (239) 643-6632

HOTEL REVERIE

CROSS SECTION

THESE DRAWINGS ARE FOR PERMITTING PURPOSES ONLY AND ARE NOT INTENDED FOR CONSTRUCTION USE

		REV#	REV BY:	DATE:	CHK BY:	CHANGED
DESIGNED	T.T.T.	1.	-	-	-	-
DRAWN BY:						
CREATE						
JOB NO.						
SHEET N						
SEC						

US ARMY CORPS OF ENGINEERS
PERMIT APP No. SAJ-1990-40927
DRAWING 11 of 18 15 MAY 2015

p:\6039.2-bayhouse culinary center\CAD\SHEET\PERMIT-FEDERAL\6039.2 ACOE.dwg CROSS SECTION 4/20/2015

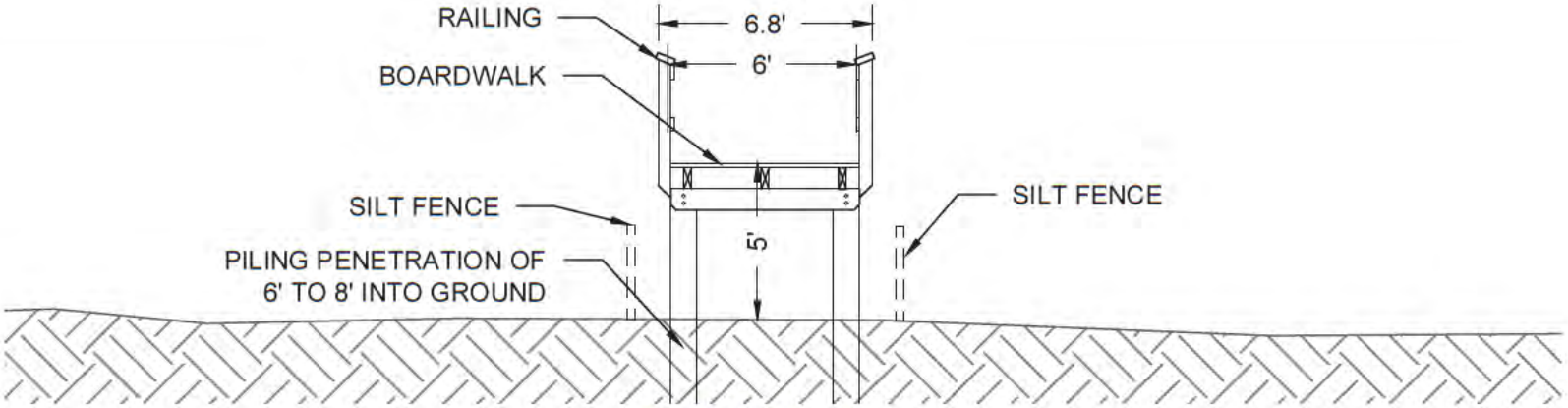

CC SECTION

0 3 6 12

SCALE IN FEET

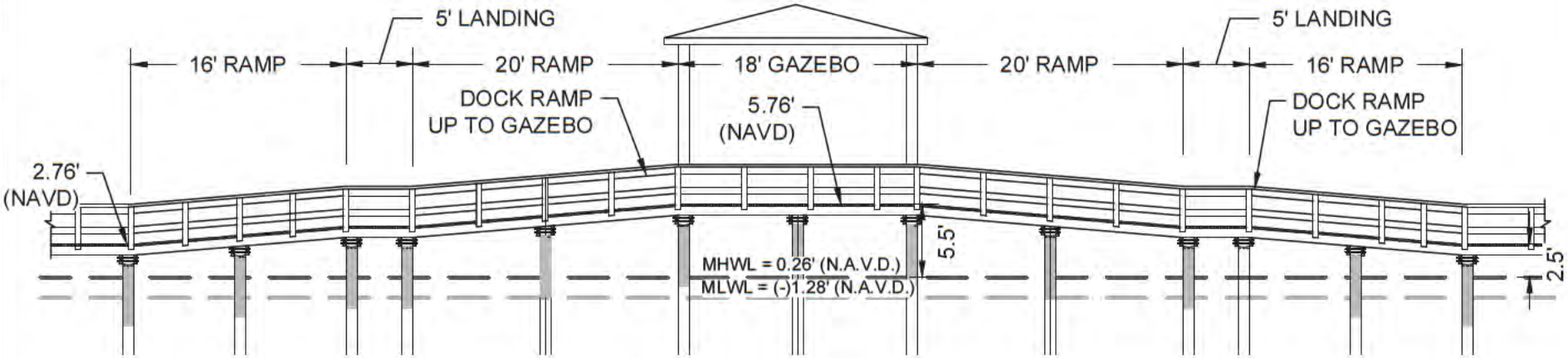

DD SECTION

0 6 12 24

SCALE IN FEET

Turrell, Hall & Associates, Inc.
Marine & Environmental Consulting
3584 Exchange Ave. Suite B. Naples, FL 34104-3732
Email: tuna@turrell-associates.com Phone: (239) 643-0166 Fax: (239) 643-6632

HOTEL REVERIE

BOARDWALK SECTION

THESE DRAWINGS ARE FOR PERMITTING PURPOSES ONLY AND ARE NOT INTENDED FOR CONSTRUCTION USE

		REV#	REV BY:	DATE:	CHK BY:	CHANGED
DESIGNED	T.T.T.	1.	-	-	-	-
DRAWN BY:						
CREATE						
JOB NO.						
SHEET N						
SEC						

US ARMY CORPS OF ENGINEERS
PERMIT APP No. SAJ-1990-40927
DRAWING 12 of 18 15 MAY 2015

p:\6039.2-bayhouse culinary center\CAD\SHEET\PERMIT-FEDERAL\6039.2 ACOE.dwg BOARDWALK SECTION 4/20/2015

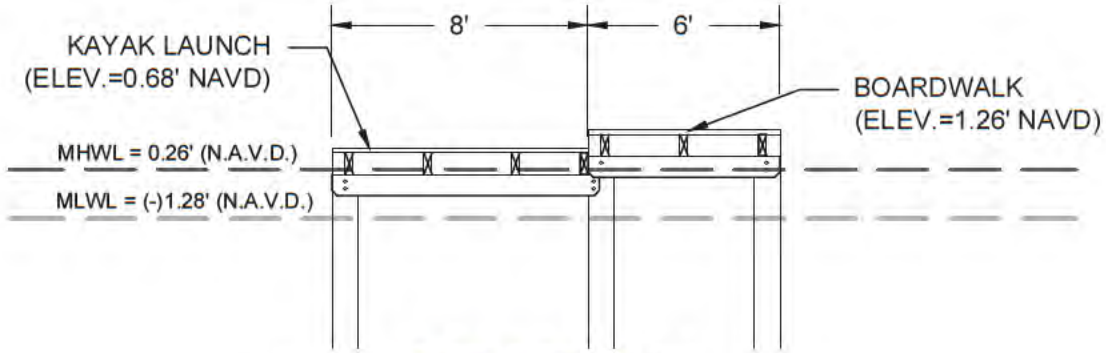

EE SECTION

0 3 6 12

SCALE IN FEET

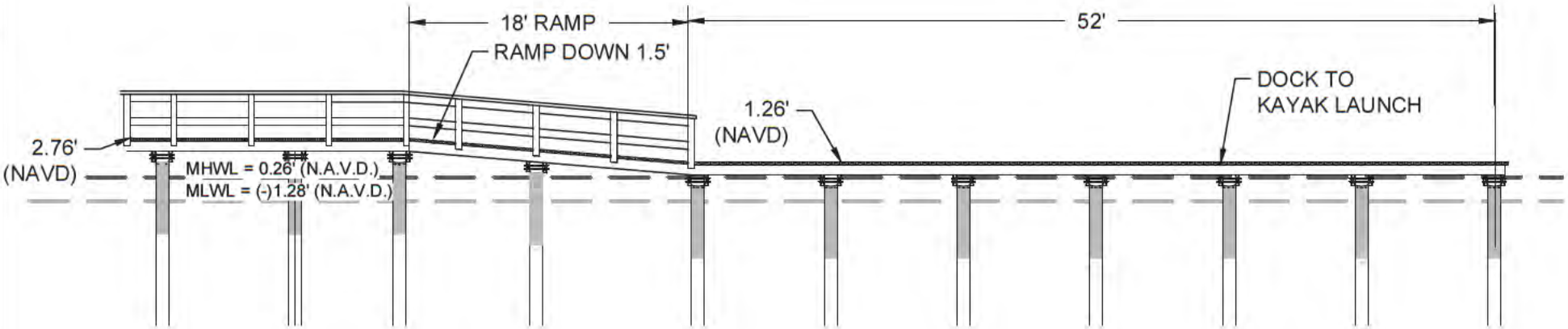

FF SECTION

0 5 10 20

SCALE IN FEET

Turrell, Hall & Associates, Inc.
Marine & Environmental Consulting
3584 Exchange Ave. Suite B. Naples, FL 34104-3732
Email: tuna@turrell-associates.com Phone: (239) 643-0166 Fax: (239) 643-6632

HOTEL REVERIE

KAYAK SECTION

THESE DRAWINGS ARE FOR PERMITTING PURPOSES ONLY AND ARE NOT INTENDED FOR CONSTRUCTION USE

		REV#	REV BY:	DATE:	CHK BY:	CHANGED
DESIGNED	T.T.T.	1.	-	-	-	-
DRAWN BY:						
CREATE						
JOB NO.						
SHEET N						
SEC						

US ARMY CORPS OF ENGINEERS
PERMIT APP No. SAJ-1990-40927
DRAWING 13 of 18 15 MAY 2015

p:\6039.2-bayhouse culinary center\CAD\SHEET\PERMIT-FEDERAL\6039.2 ACOE.dwg KAYAK SECTION 4/20/2015

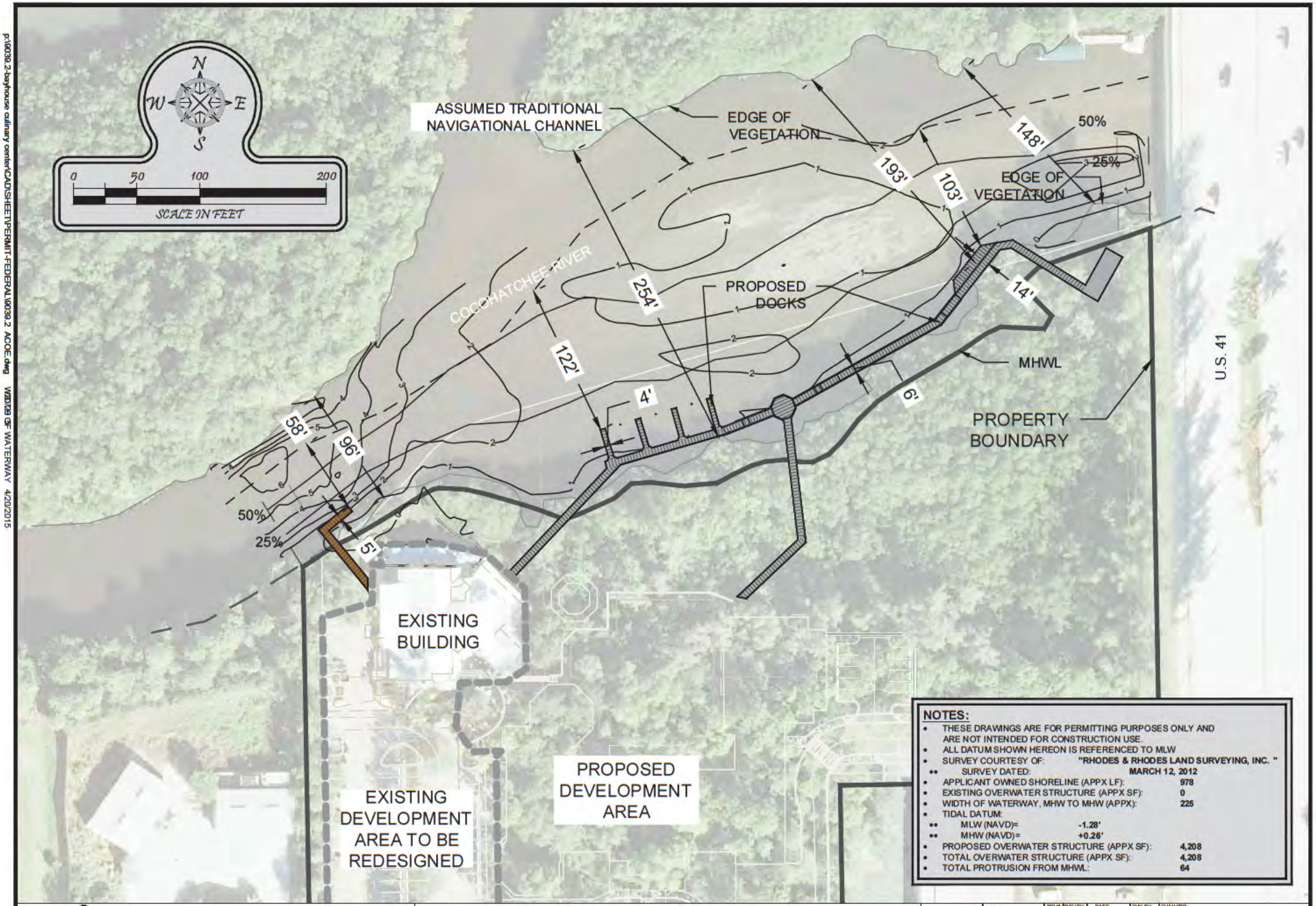

NOTES:

- THESE DRAWINGS ARE FOR PERMITTING PURPOSES ONLY AND ARE NOT INTENDED FOR CONSTRUCTION USE.
- ALL DATUM SHOWN HEREON IS REFERENCED TO MLW
- SURVEY COURTESY OF: "RHODES & RHODES LAND SURVEYING, INC. "
  - SURVEY DATED: MARCH 12, 2012
- APPLICANT OWNED SHORELINE (APPX LF): 978
- EXISTING OVERWATER STRUCTURE (APPX SF): 0
- WIDTH OF WATERWAY, MHW TO MHW (APPX): 225
- TIDAL DATUM:
  - MLW (NAVD)= -1.28'
  - MHW (NAVD)= +0.26'
- PROPOSED OVERWATER STRUCTURE (APPX SF): 4,208
- TOTAL OVERWATER STRUCTURE (APPX SF): 4,208
- TOTAL PROTRUSION FROM MHWL: 64

Turrell, Hall & Associates, Inc.
Marine & Environmental Consulting
3584 Exchange Ave. Suite B. Naples, FL 34104-3732
Email: tuna@turrell-associates.com Phone: (239) 643-0166 Fax: (239) 643-6632

HOTEL REVERIE

WIDTH OF WATERWAY

THESE DRAWINGS ARE FOR PERMITTING PURPOSES ONLY AND ARE NOT INTENDED FOR CONSTRUCTION USE

		REV#	REV BY:	DATE:	CHK BY:	CHANGED:
DESIGNED	T.T.T.	1.	-	-	-	-
DRAWN BY:						
CREATE						
JOB NO.						
SHEET N						
SEC						

US ARMY CORPS OF ENGINEERS
PERMIT APP No. SAJ-1990-40927
DRAWING 14 of 18 15 MAY 2015

p:\9039.2-bayhouse culinary center\CAD\SHEET\PERMIT-FEDERAL\9039.2 ACOE.dwg WIDTH OF WATERWAY 4/20/2015

p:\6039.2-bayhouse culinary center\CAD\SHEET\PERMIT-FEDERAL\6039.2 ACOE.dwg TURBIDITY PLAN 4/20/2015

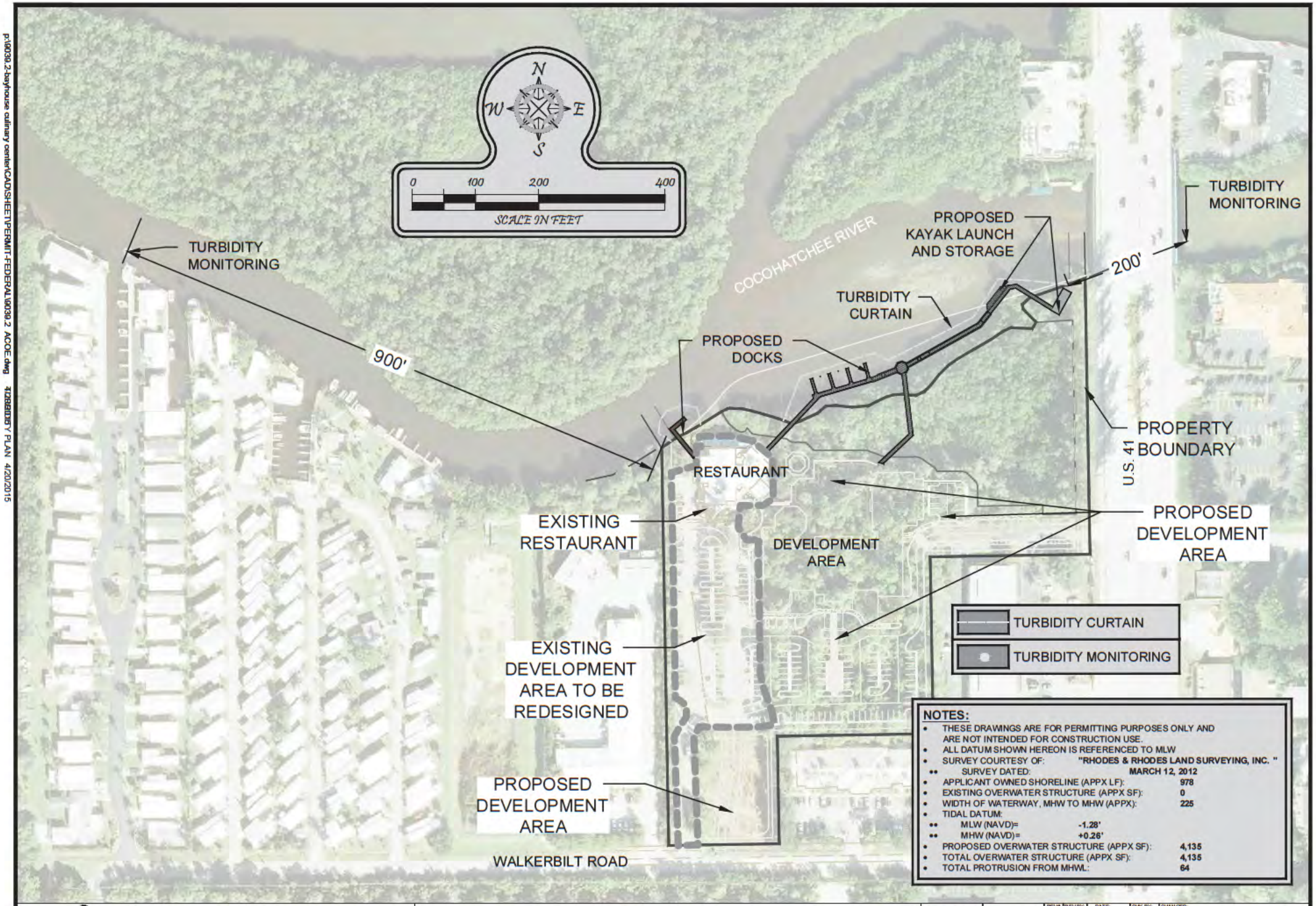

NOTES:

- THESE DRAWINGS ARE FOR PERMITTING PURPOSES ONLY AND ARE NOT INTENDED FOR CONSTRUCTION USE.
- ALL DATUM SHOWN HEREON IS REFERENCED TO MLW
- SURVEY COURTESY OF: "RHODES & RHODES LAND SURVEYING, INC. "
- •• SURVEY DATED: MARCH 12, 2012
- APPLICANT OWNED SHORELINE (APPX LF): 978
- EXISTING OVERWATER STRUCTURE (APPX SF): 0
- WIDTH OF WATERWAY, MHW TO MHW (APPX): 225
- TIDAL DATUM:
- •• MLW (NAVD)= -1.28'
- •• MHW (NAVD)= +0.26'
- PROPOSED OVERWATER STRUCTURE (APPX SF): 4,135
- TOTAL OVERWATER STRUCTURE (APPX SF): 4,135
- TOTAL PROTRUSION FROM MHWL: 64

Turrell, Hall & Associates, Inc.
Marine & Environmental Consulting
3584 Exchange Ave. Suite B. Naples, FL 34104-3732
Email: tuna@turrell-associates.com Phone: (239) 643-0166 Fax: (239) 643-6632

HOTEL REVERIE

TURBIDITY PLAN

THESE DRAWINGS ARE FOR PERMITTING PURPOSES ONLY AND ARE NOT INTENDED FOR CONSTRUCTION USE.

		REV#	REV BY:	DATE:	CHK BY:	CHANGED:
DESIGNED	TH	1.	-	-	-	-
DRAWN BY:						
CREATE						
JOB NO.						
SHEET N						
SEC						

US ARMY CORPS OF ENGINEERS
PERMIT APP No. SAJ-1990-40927
DRAWING 15 of 18 15 MAY 2015

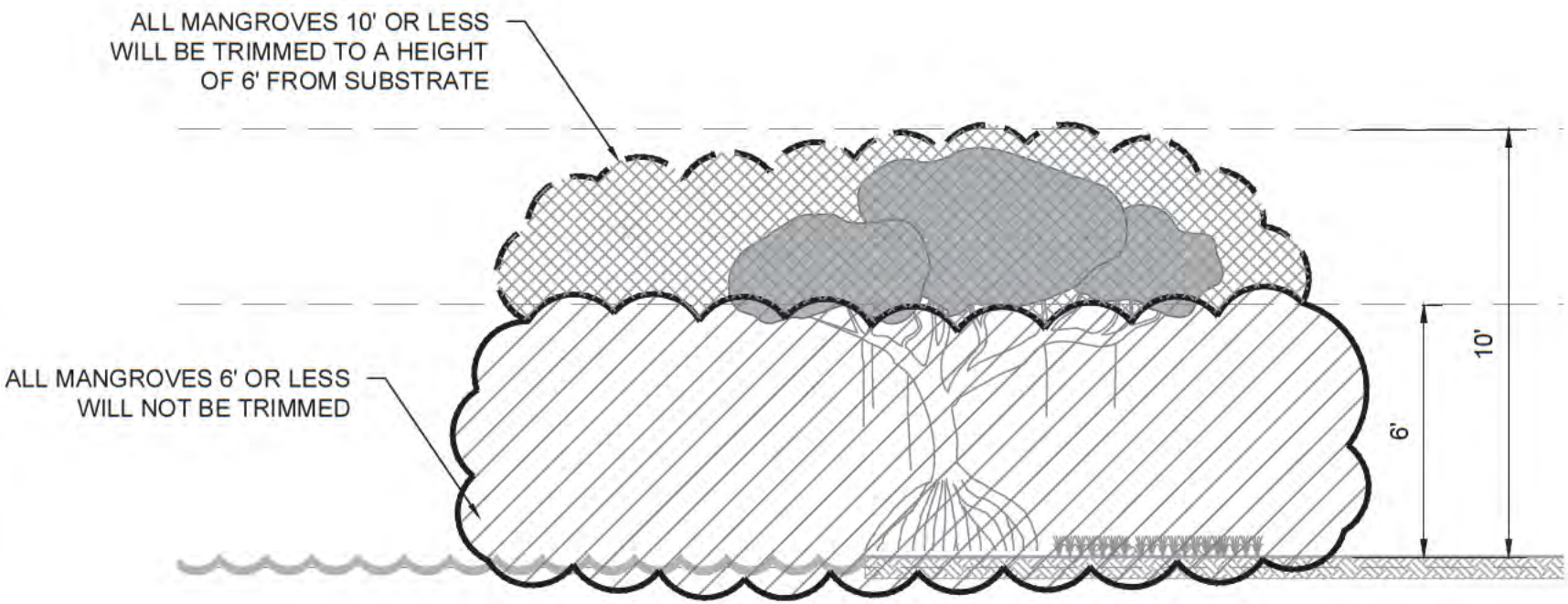

TYPICAL TRIMMING SECTION

0 2 4 8

SCALE IN FEET

NOTES:

- THESE DRAWINGS ARE FOR PERMITTING PURPOSES ONLY AND ARE NOT INTENDED FOR CONSTRUCTION USE.

Turrell, Hall & Associates, Inc.
Marine & Environmental Consulting
3584 Exchange Ave. Suite B. Naples, FL 34104-3732
Email: tuna@turrell-associates.com Phone: (239) 643-0166 Fax: (239) 643-6632

HOTEL REVERIE

TYPICAL SHORELINE TRIMMING SECTION

THESE DRAWINGS ARE FOR PERMITTING PURPOSES ONLY AND ARE NOT INTENDED FOR CONSTRUCTION USE.

		REVISION	REV BY:	DATE:	CHK BY:	CHANGED
DESIGNED	JR	1.	-	-	-	-
DRAWN BY						
CREATED						
JOB NO.						
SHEET NO						
SECT						

US ARMY CORPS OF ENGINEERS
PERMIT APP No. SAJ-1990-40927
DRAWING 16 of 18 15 MAY 2015



TYPICAL TRIMMING SECTION

0 2 4 8

SCALE IN FEET

NOTES:

- THESE DRAWINGS ARE FOR PERMITTING PURPOSES ONLY AND ARE NOT INTENDED FOR CONSTRUCTION USE.

Turrell, Hall & Associates, Inc.
Marine & Environmental Consulting
3584 Exchange Ave. Suite B. Naples, FL 34104-3732
Email: tuna@turrell-associates.com Phone: (239) 643-0166 Fax: (239) 643-6632

HOTEL REVERIE

TYPICAL LATERAL TRIMMING SECTION

THESE DRAWINGS ARE FOR PERMITTING PURPOSES ONLY AND ARE NOT INTENDED FOR CONSTRUCTION USE.

		REVISION	REV BY:	DATE:	CHK BY:	CHANGED
DESIGNED	JR	1.	-	-	-	-
DRAWN BY						
CREATED						
JOB NO.						
SHEET NO						
SECT						

US ARMY CORPS OF ENGINEERS
PERMIT APP No. SAJ-1990-40927
DRAWING 17 of 18 15 MAY 2015

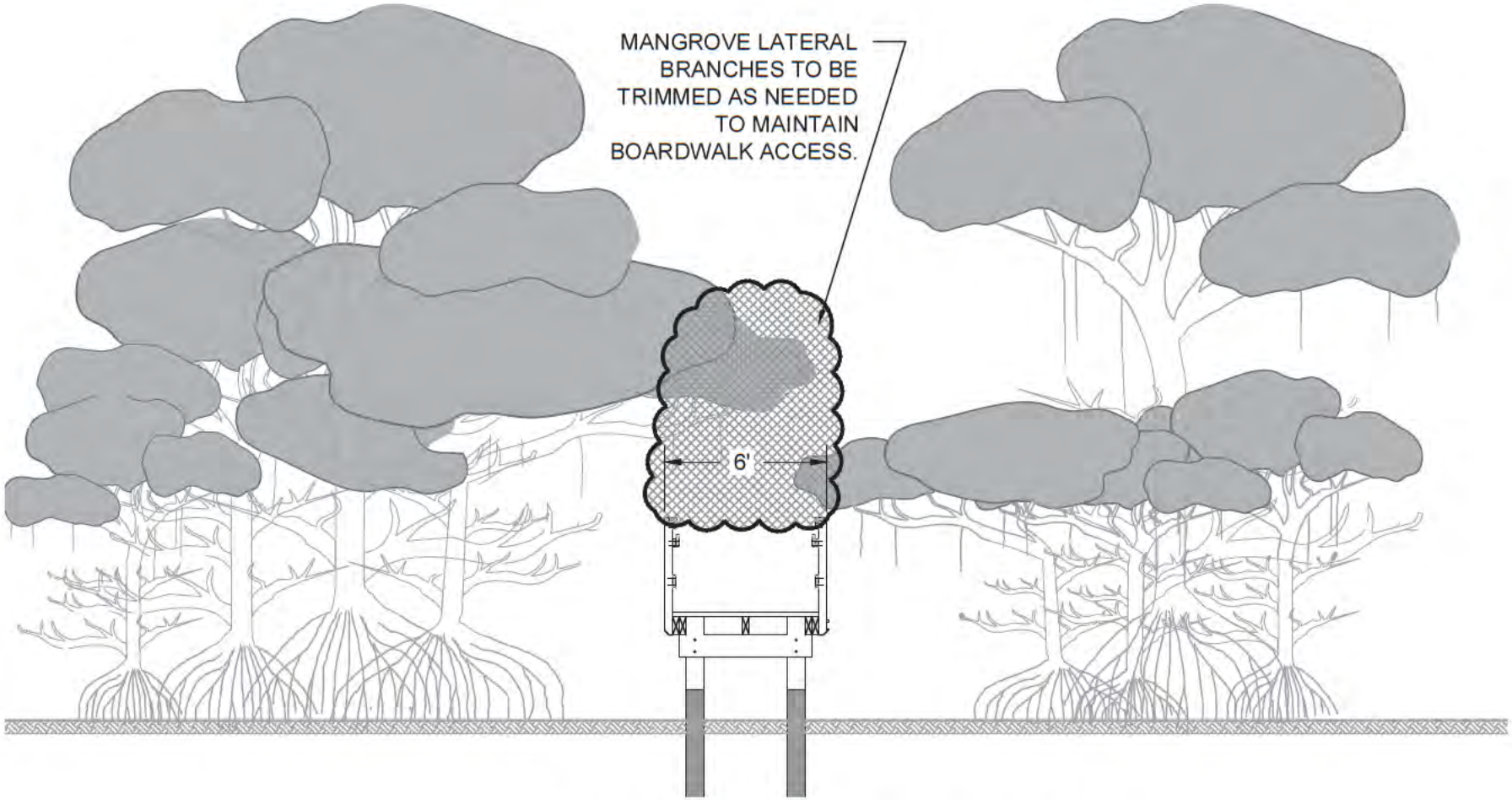

TYPICAL TRIMMING SECTION ADJACENT TO BOARDWALK

N.T.S.

NOTES:

- THESE DRAWINGS ARE FOR PERMITTING PURPOSES ONLY AND ARE NOT INTENDED FOR CONSTRUCTION USE.

Turrell, Hall & Associates, Inc.
Marine & Environmental Consulting
3584 Exchange Ave. Suite B. Naples, FL 34104-3732
Email: tuna@turrell-associates.com Phone: (239) 643-0166 Fax: (239) 643-6632

HOTEL REVERIE

TYPICAL LATERAL TRIMMING SECTION - CONSERVATION EASEMENT

THESE DRAWINGS ARE FOR PERMITTING PURPOSES ONLY AND ARE NOT INTENDED FOR CONSTRUCTION USE.

		REVISION	REV BY:	DATE:	CHK BY:	CHANGED
DESIGNED	TH	1.	-	-	-	-
DRAWN BY						
CREATED						
JOB NO.						
SHEET NO						
SECT						

US ARMY CORPS OF ENGINEERS
PERMIT APP No. SAJ-1990-40927
DRAWING 18 of 18 15 MAY 2015