Everglades Agricultural Area Reservoir A-1

Final Environmental Impact Statement

Annex D
Volume 4 of 4

May 2006

U.S. Army Corps of Engineers
Jacksonville District

ANNEX D
MODELING INFORMATION

This page intentionally left blank

Extreme Events in the Ridge & Slough Landscape

Percent Period of Record Low Events < –1.0 feet Driest Water Years (10/07–09/30 – 1972,80,81,87,89,93)

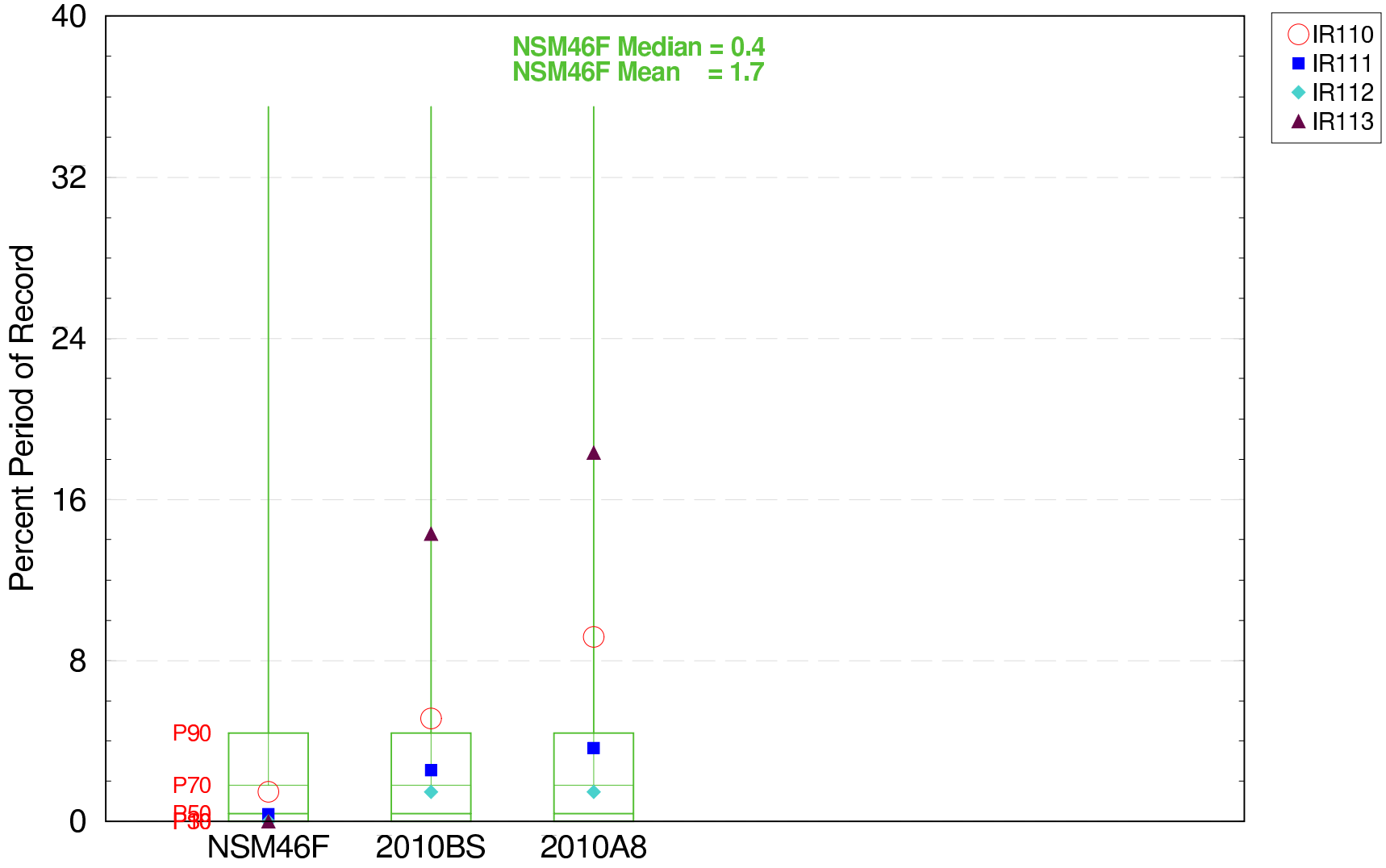

The box–whisker plot represents the min–10–30–50–70–90–max percentiles
for all cells in the NSM46F Ridge & Slough Landscape

For Planning Purposes Only
Run date: Tue Apr 18 22:39:27 2006
SFWMM V5.5.1
CRAP 7.0.6
Script used: /nw/cerp_modeling/projects/Acceler8/scripts/GE_SCRAP7.0/ge3.pl
Filename: ge3_driest_years_wat_rns1_ppor_low_boxplot.fig

RECOVER Performance Measure – GE–E3

Extreme Events in the Marl Marsh Landscape

Number of High Events > 2.0 feet Driest Water Years (10/07–09/30 – 1972,80,81,87,89,93)

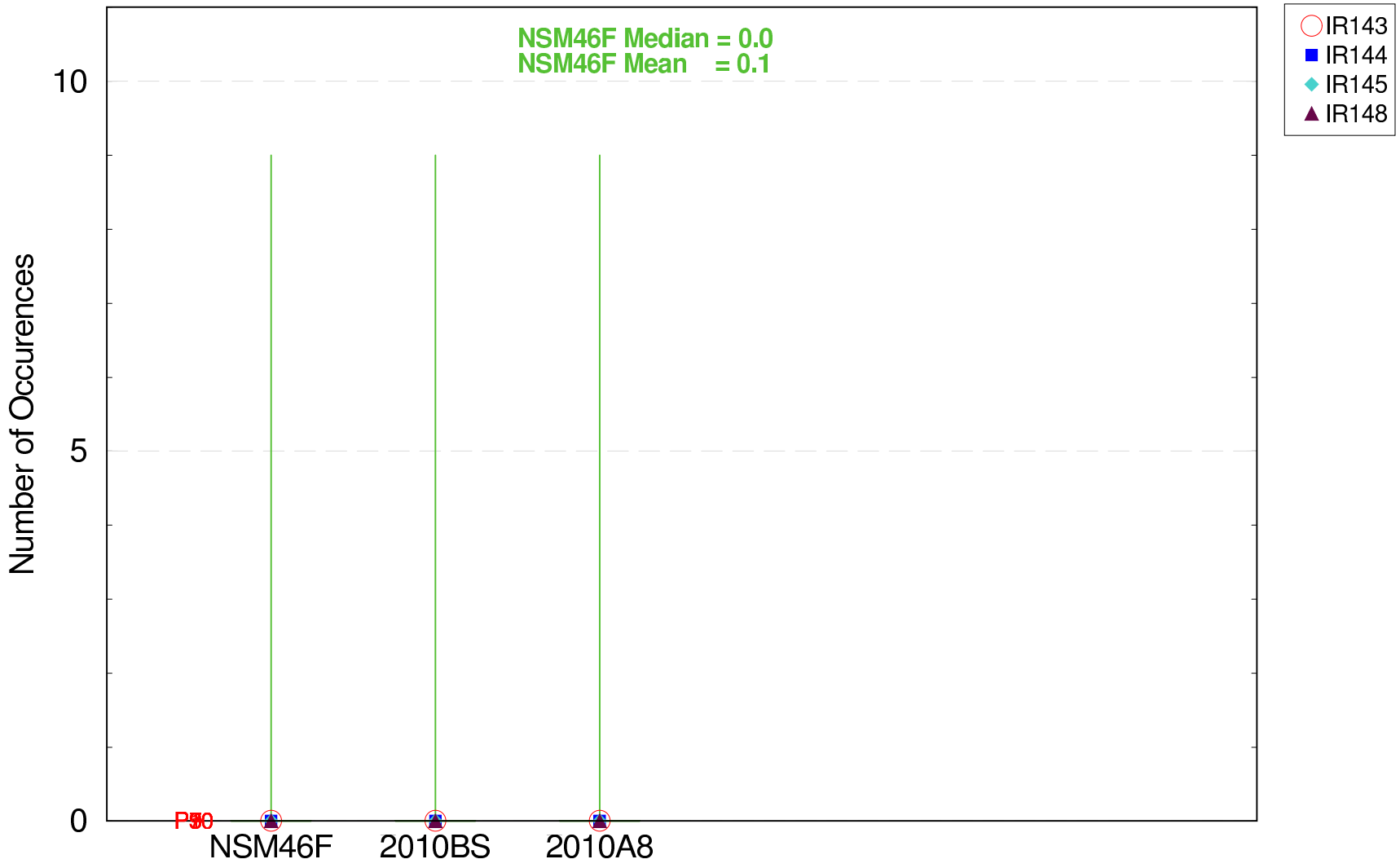

The box–whisker plot represents the min–10–30–50–70–90–max percentiles for all cells in the NSM46F Marl Marsh Landscape

For Planning Purposes Only
Run date: Tue Apr 18 22:39:27 2006
SFWMM V5.5.1
CRIP 2006

EAA Reservoir A-1 Final EIS

D-1454

Script used: /nw/cerp_modeling/projects/Acceler8/scripts/GE_SCRIPTS/ge3.pl
Filename: ge3_driest_years_wat_marl1_count_high_boxplot.fig

RECOVER Performance Measure – GE–E3

Extreme Events in the Marl Marsh Landscape

Number of Low Events < −1.0 foot Driest Water Years (10/07–09/30 – 1972,80,81,87,89,93)

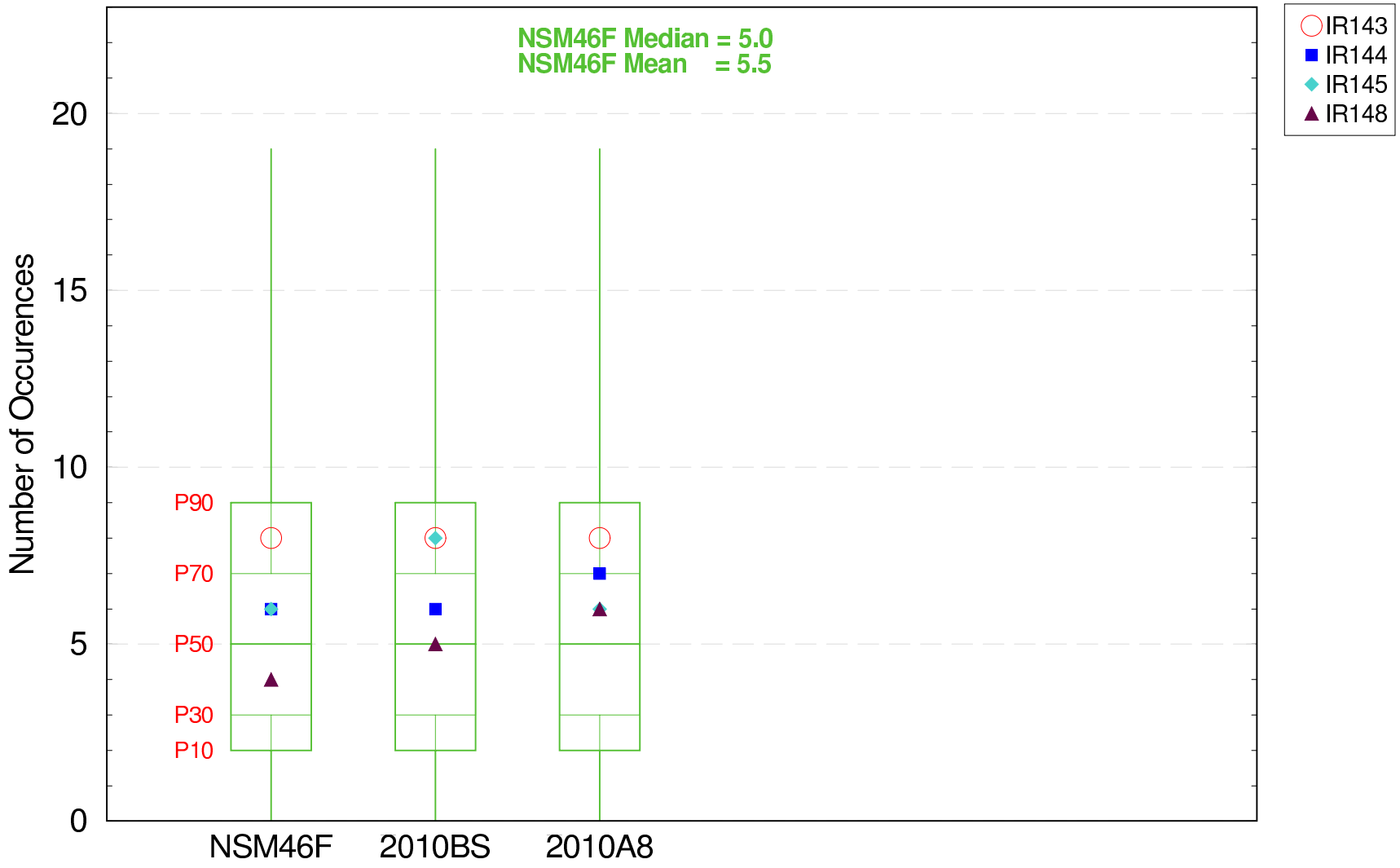

The box–whisker plot represents the min–10–30–50–70–90–max percentiles for all cells in the NSM46F Marl Marsh Landscape

For Planning Purposes Only
Run date: Tue Apr 18 22:39:27 2006
SFWMM V5.5.1
CRAP 7.0.6
Script used: /nw/cerp_modeling/projects/Acceler8/scripts/GE_SCRIPTS/ge3.pl
Filename: ge3_driest_years_wat_marl1_count_low_boxplot.fig

RECOVER Performance Measure – GE–E3

Extreme Events in the Marl Marsh Landscape

Average Duration of High Events (Weeks) > 2.0 feet Driest Water Years (10/07–09/30 – 1972,80,81,87,89,93)

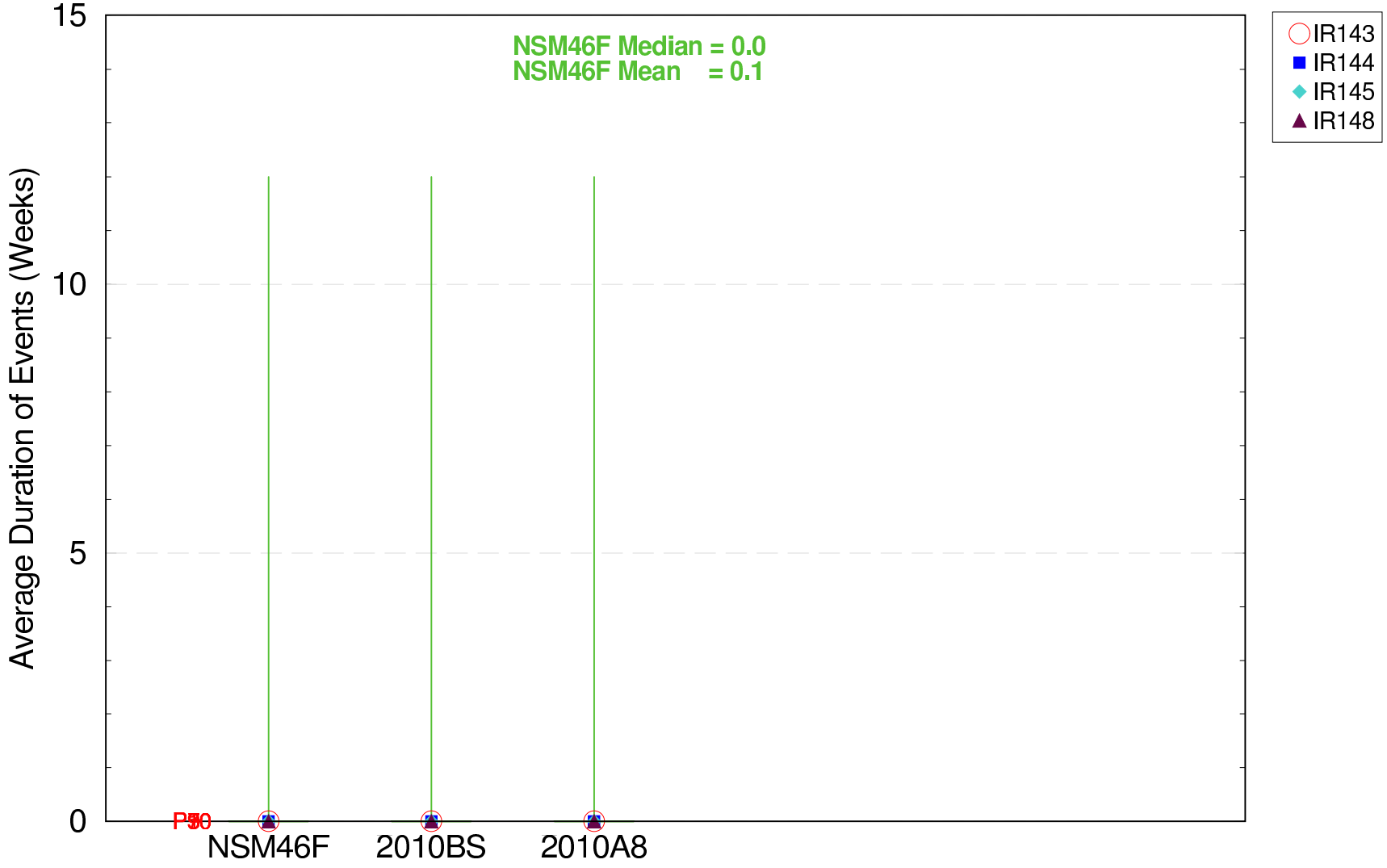

The box–whisker plot represents the min–10–30–50–70–90–max percentiles
for all cells in the NSM46F Marl Marsh Landscape

For Planning Purposes Only
Run date: Tue Apr 18 22:39:27 2006
SFWMM V5.5.1
CRAP 7.0.6
Script used: /nw/cerp_modeling/projects/Acceler8/scripts/GE_SCRIPTS/ge3.pl
Filename: ge3_driest_years_wat_marl1_duration_high_boxplot.fig

RECOVER Performance Measure – GE–E3

Extreme Events in the Marl Marsh Landscape

Average Duration of Low Events (Weeks) < –1.0 foot Driest Water Years (10/07–09/30 – 1972,80,81,87,89,93)

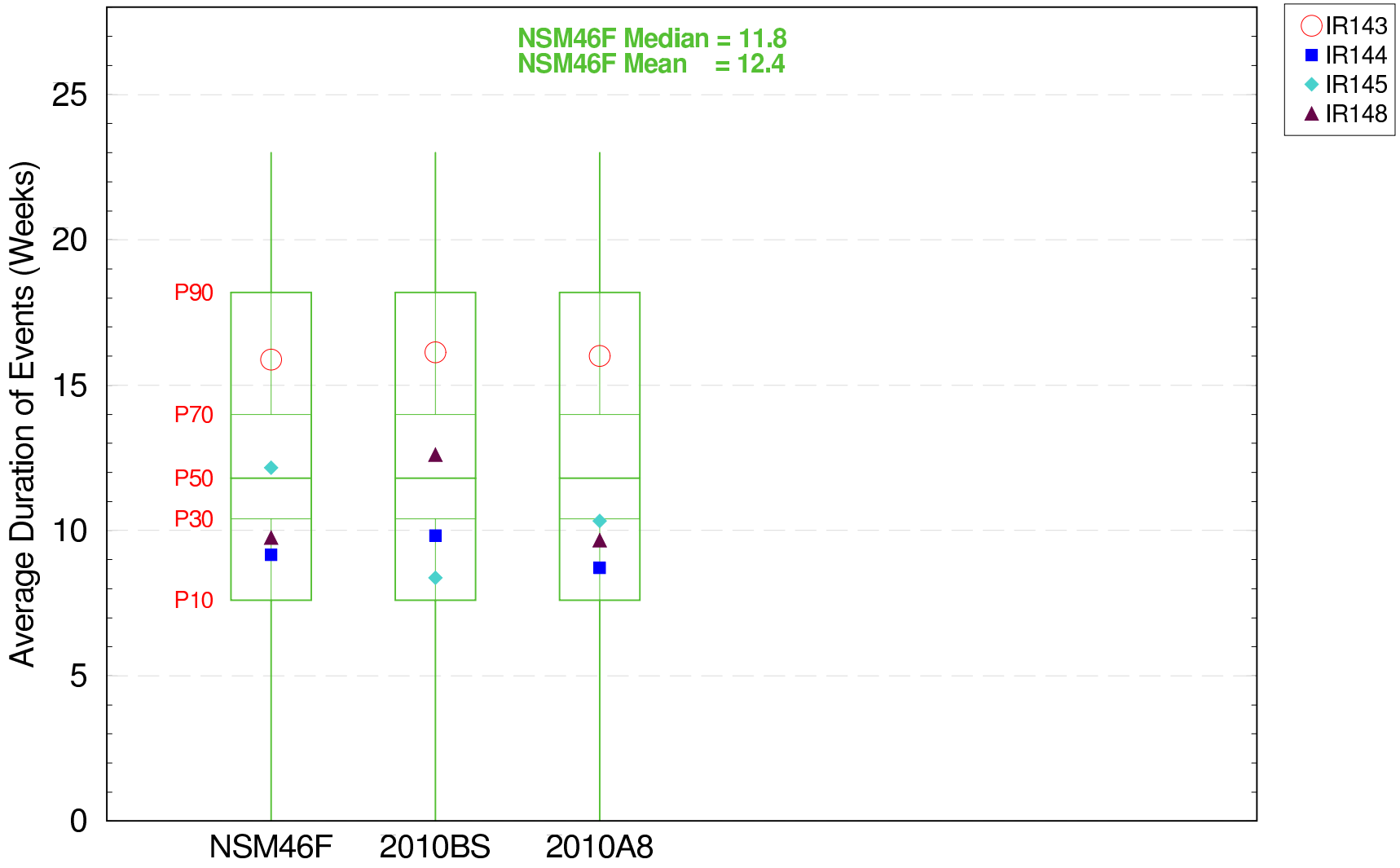

The box–whisker plot represents the min–10–30–50–70–90–max percentiles for all cells in the NSM46F Marl Marsh Landscape

For Planning Purposes Only
Run date: Tue Apr 18 22:39:27 2006
SFWMM V5.5.1
CRAP 7.0.6
Script used: /nw/cerp_modeling/projects/Acceler8/scripts/GE_SCRIPTS/ge3.pl
Filename: ge3_driest_years_wat_marl1_duration_low_boxplot.fig

RECOVER Performance Measure – GE–E3

Extreme Events in the Marl Marsh Landscape

Percent Period of Record High Events > 2.0 feet Driest Water Years (10/07–09/30 – 1972,80,81,87,89,93)

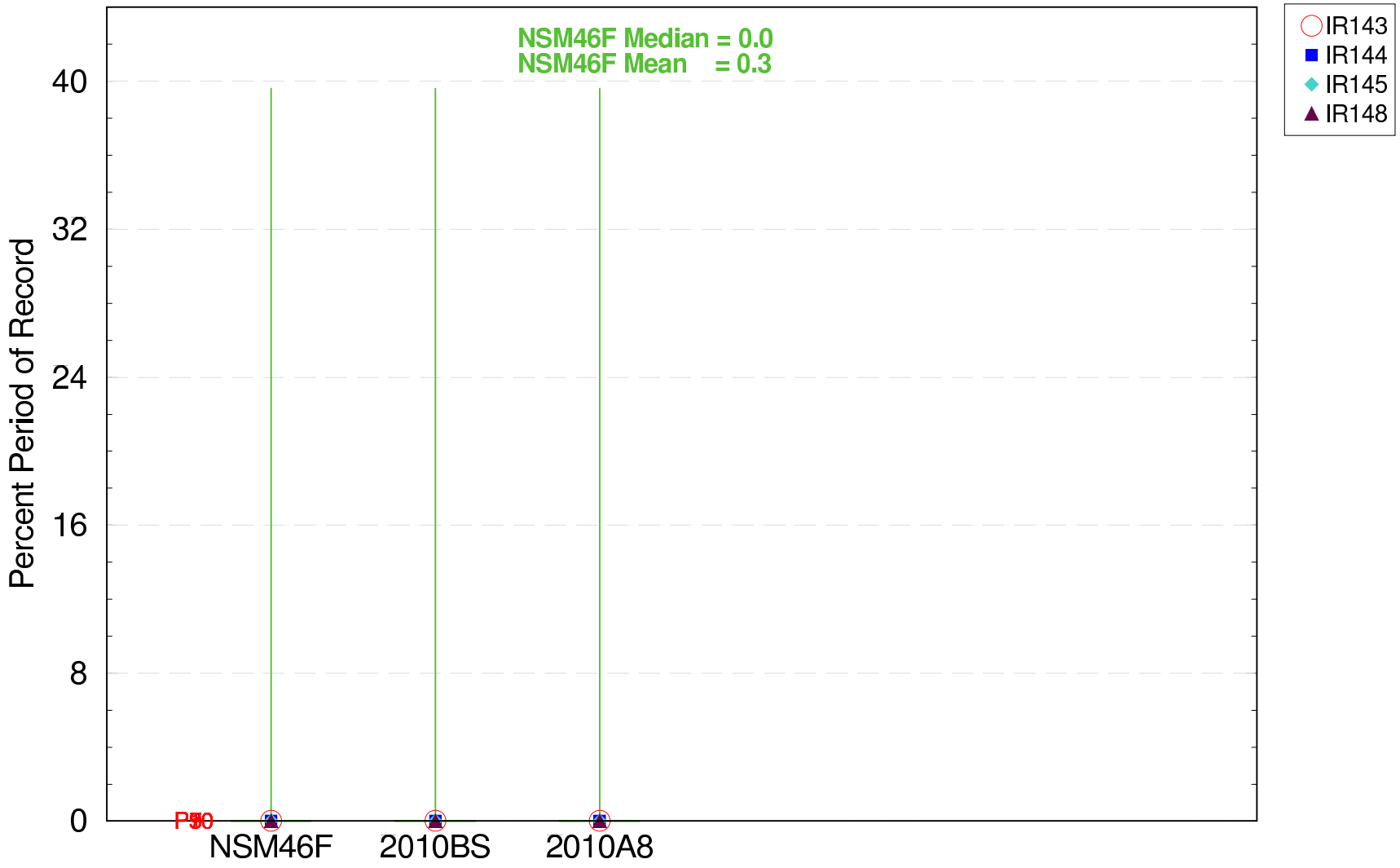

The box–whisker plot represents the min–10–30–50–70–90–max percentiles
for all cells in the NSM46F Marl Marsh Landscape

For Planning Purposes Only
Run date: Tue Apr 18 22:39:27 2006
SFWMM V5.5.1
CRAP 7.0.6
Script used: /nw/cerp_modeling/projects/Acceler8/scripts/GE_SCRIPTS/ge3.pl
Filename: ge3_driest_years_wat_marl1_ppor_high_boxplot.fig

RECOVER Performance Measure – GE–E3

Extreme Events in the Marl Marsh Landscape

Percent Period of Record Low Events < –1.0 feet Driest Water Years (10/07–09/30 – 1972,80,81,87,89,93)

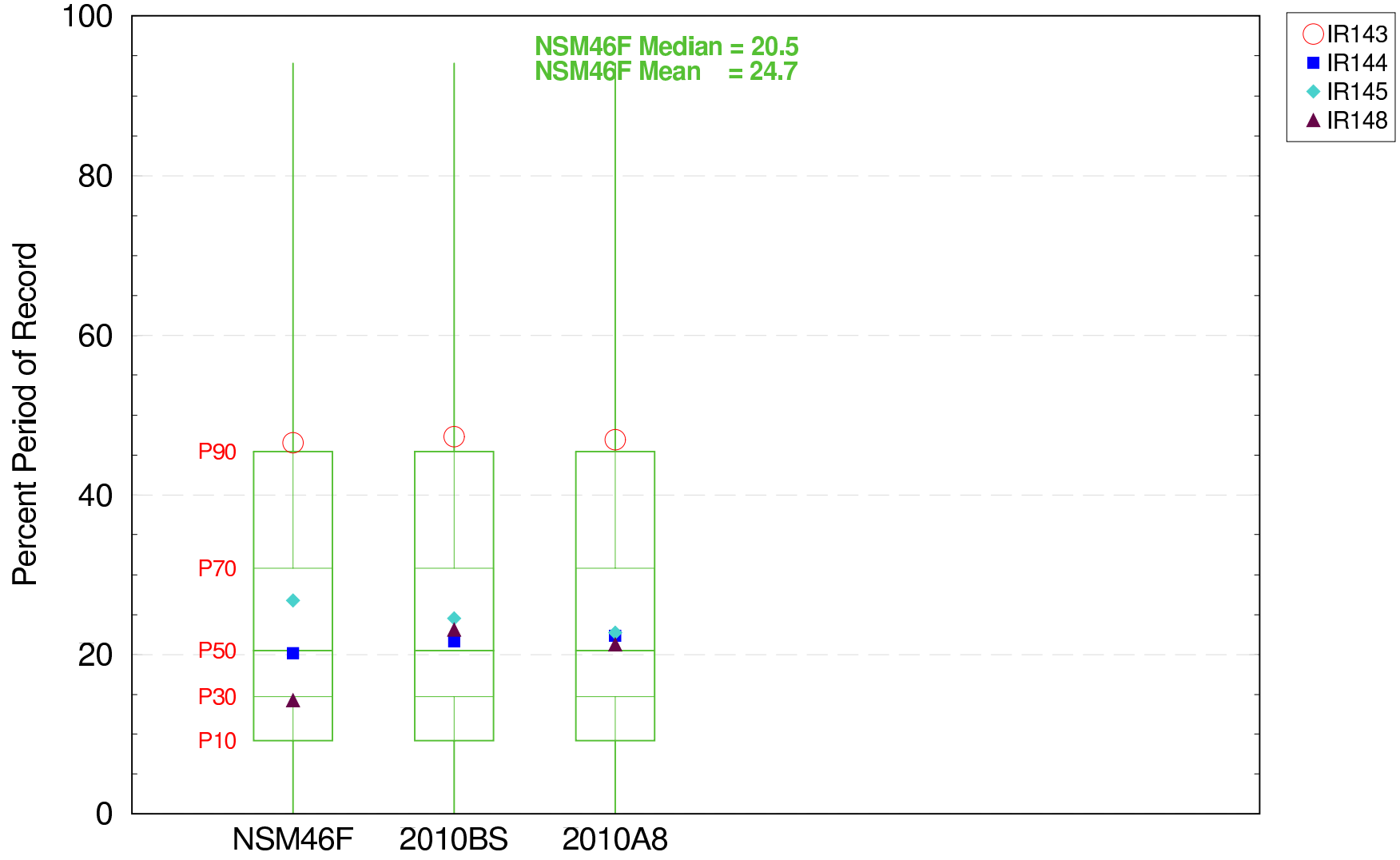

The box–whisker plot represents the min–10–30–50–70–90–max percentiles for all cells in the NSM46F Marl Marsh Landscape

For Planning Purposes Only
Run date: Tue Apr 18 22:39:27 2006
SFWMM V5.5.1
CRAP 7.0.6
Script used: /nw/cerp_modeling/projects/Acceler8/scripts/GE_SCRIPTS/ge3.pl
Filename: ge3_driest_years_wat_marl1_ppor_low_boxplot.fig

RECOVER Performance Measure – GE–E3

Extreme Events in the Marl Marsh Landscape

Number of High Events > 1.5 feet Driest Water Years (10/07–09/30 – 1972,80,81,87,89,93)

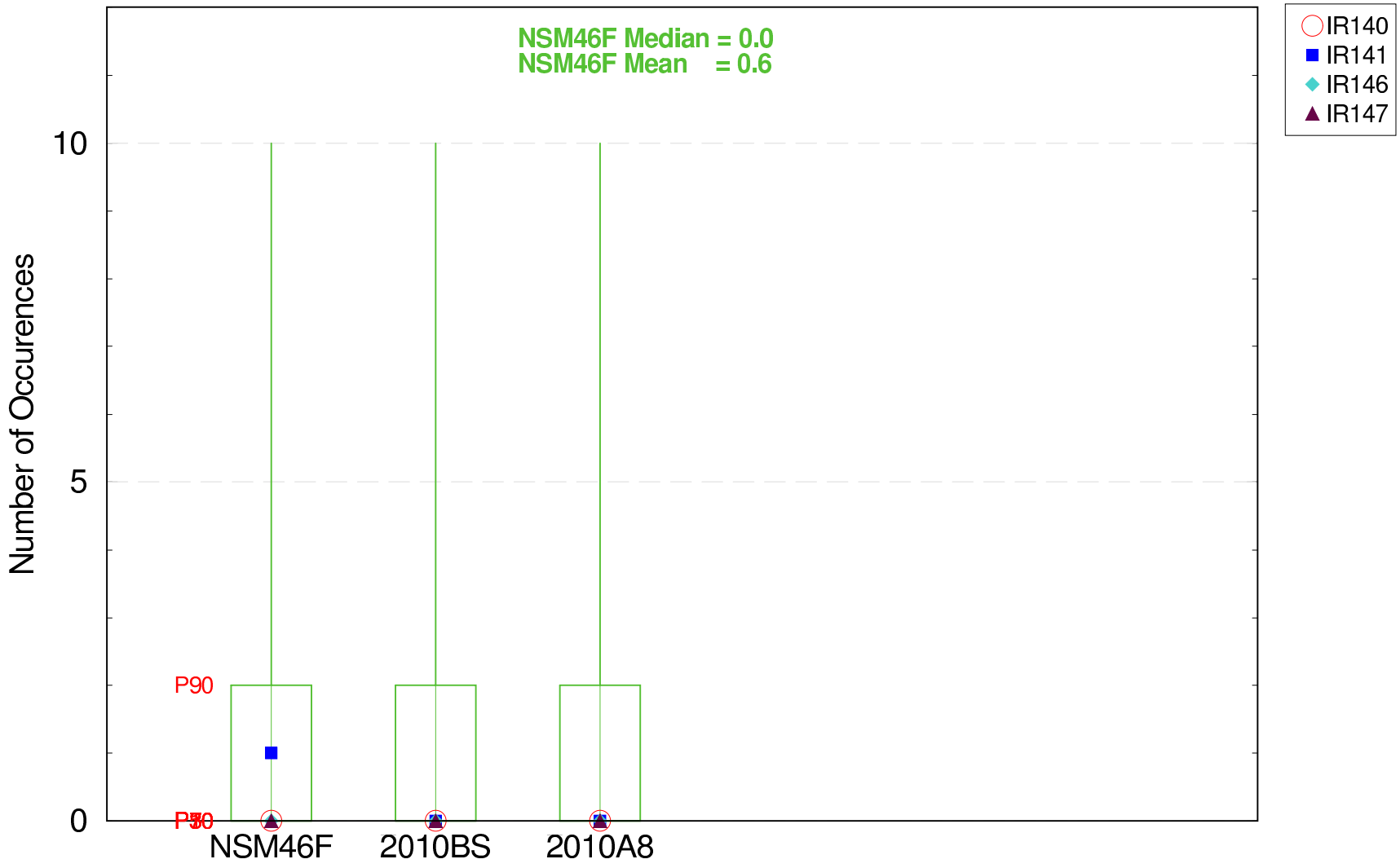

The box–whisker plot represents the min–10–30–50–70–90–max percentiles
for all cells in the NSM46F Marl Marsh Landscape

For Planning Purposes Only
Run date: Tue Apr 18 22:39:27 2006
SFWMM V5.5.1
CRAP 7.0.6
Script used: /nw/cerp_modeling/projects/Acceler8/scripts/GE_SCRIPTS/ge3.pl
Filename: ge3_driest_years_wat_marl2_count_high_boxplot.fig

RECOVER Performance Measure – GE–E3

Extreme Events in the Marl Marsh Landscape

Number of Low Events < –1.0 foot Driest Water Years (10/07–09/30 – 1972,80,81,87,89,93)

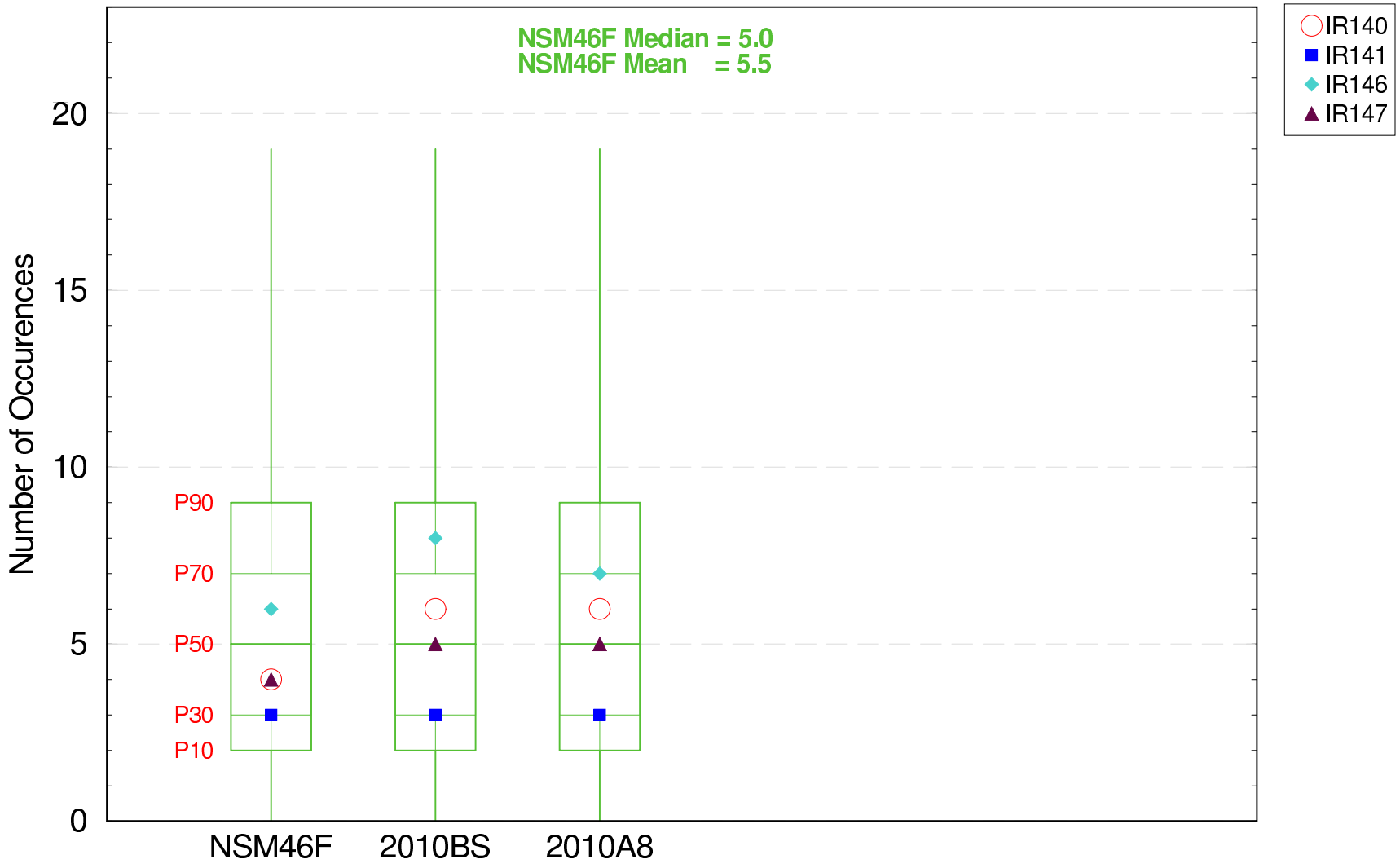

The box–whisker plot represents the min–10–30–50–70–90–max percentiles for all cells in the NSM46F Marl Marsh Landscape

For Planning Purposes Only
Run date: Tue Apr 18 22:39:27 2006
SFWMM V5.5.1
CRAP 7.0.6
Script used: /nw/cerp_modeling/projects/Acceler8/scripts/GE_SCRIPTS/ge3.pl
Filename: ge3_driest_years_wat_marl2_count_low_boxplot.fig

RECOVER Performance Measure – GE–E3

Extreme Events in the Marl Marsh Landscape

Average Duration of High Events (Weeks) > 1.5 feet Driest Water Years (10/07–09/30 – 1972,80,81,87,89,93)

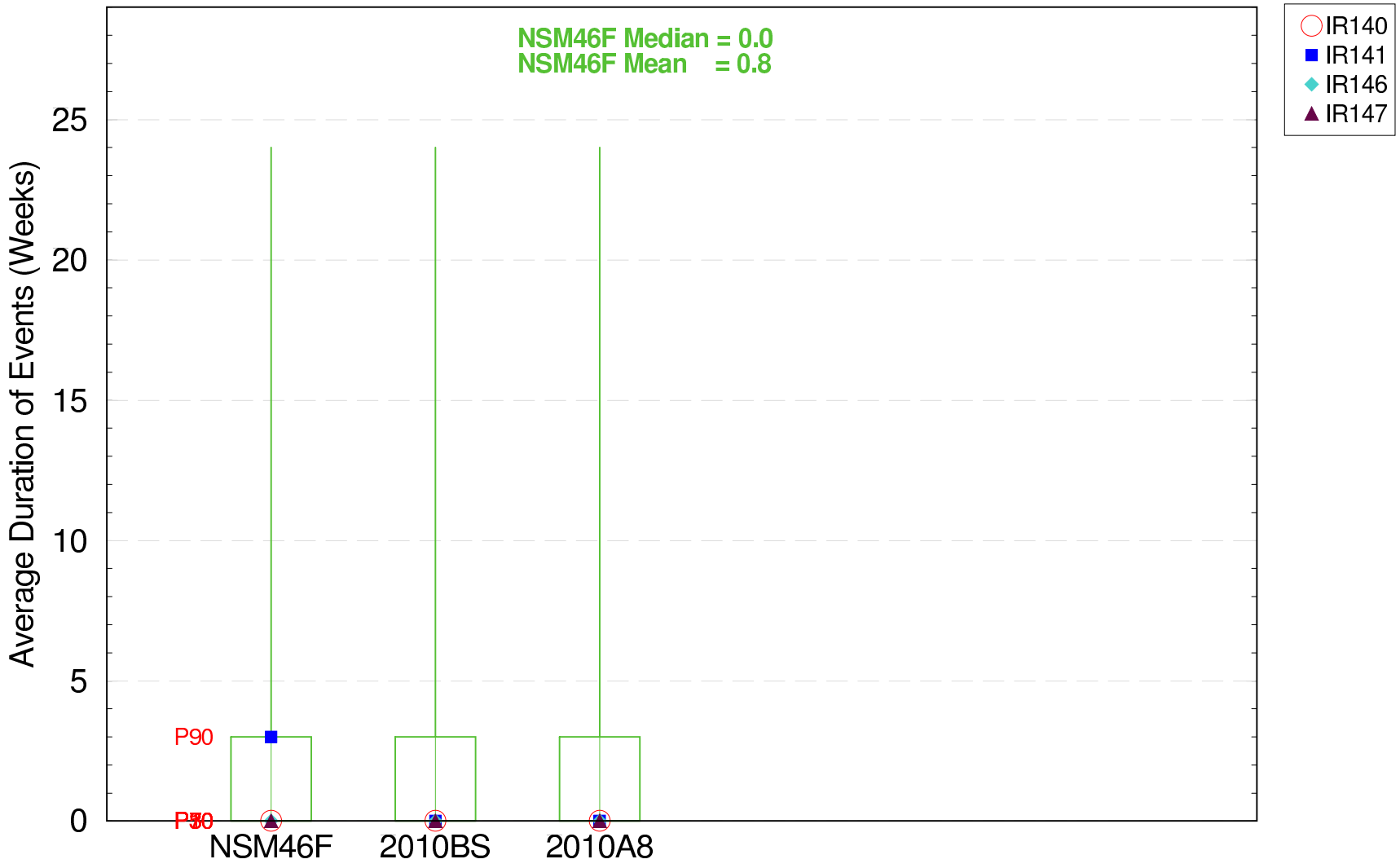

The box–whisker plot represents the min–10–30–50–70–90–max percentiles
for all cells in the NSM46F Marl Marsh Landscape

For Planning Purposes Only
Run date: Tue Apr 18 22:39:27 2006
SFWMM V5.5.1
CRAP 7.0.6
Script used: /nw/cerp_modeling/projects/Acceler8/scripts/GE_Scripts/ge3.pl
Filename: ge3_driest_years_wat_marl2_duration_high_boxplot.fig

RECOVER Performance Measure – GE–E3

Extreme Events in the Marl Marsh Landscape

Average Duration of Low Events (Weeks) < –1.0 foot Driest Water Years (10/07–09/30 – 1972,80,81,87,89,93)

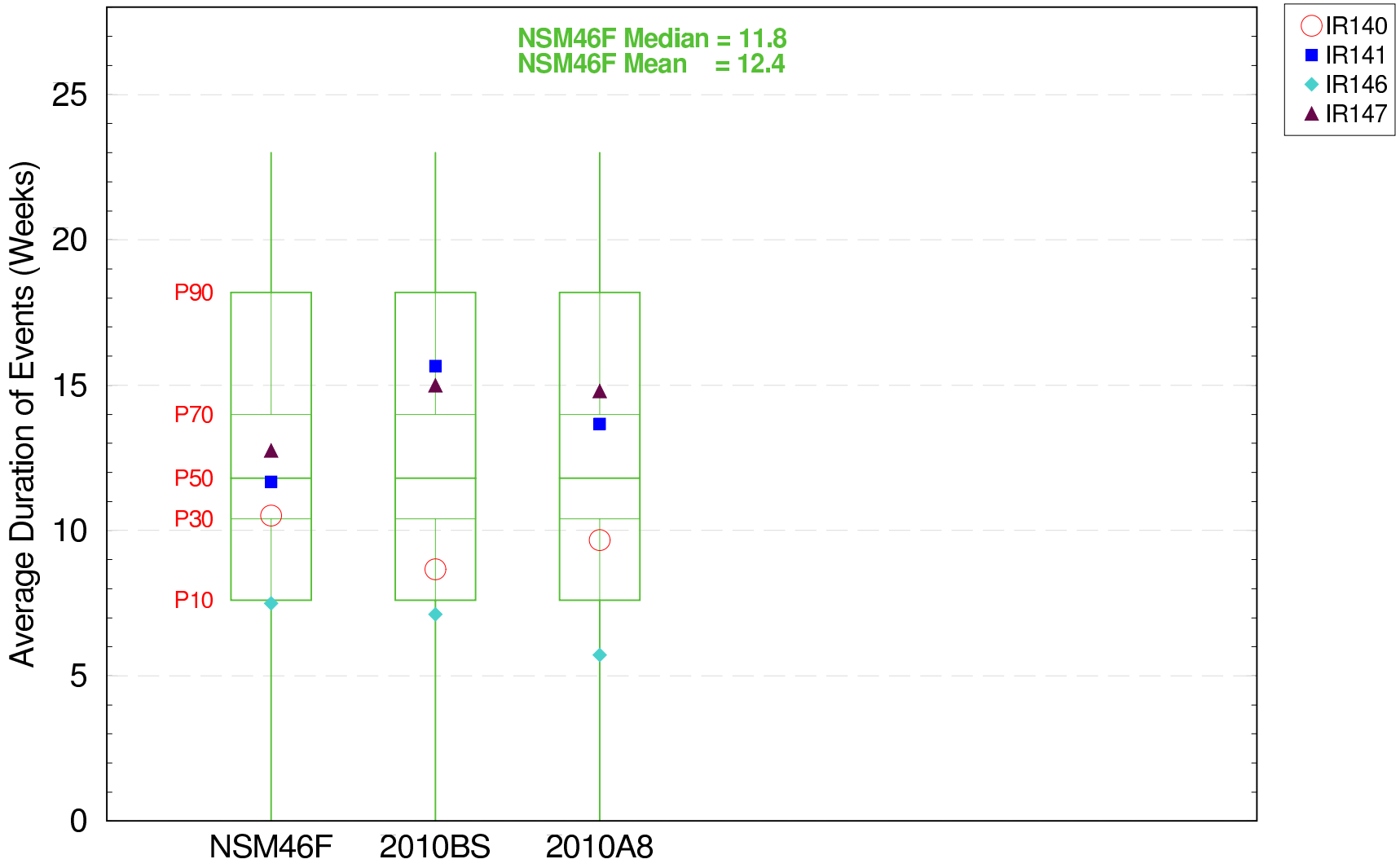

The box–whisker plot represents the min–10–30–50–70–90–max percentiles for all cells in the NSM46F Marl Marsh Landscape

For Planning Purposes Only
Run date: Tue Apr 18 22:39:27 2006
SFWMM V5.5.1
CRAP 7.0.6
Script used: /nw/cerp_modeling/projects/Acceler8/scripts/GE_SCRIPTS/ge3.pl
Filename: ge3_driest_years_wat_marl2_duration_low_boxplot.fig

RECOVER Performance Measure – GE–E3

Extreme Events in the Marl Marsh Landscape

Percent Period of Record High Events > 1.5 feet Driest Water Years (10/07–09/30 – 1972,80,81,87,89,93)

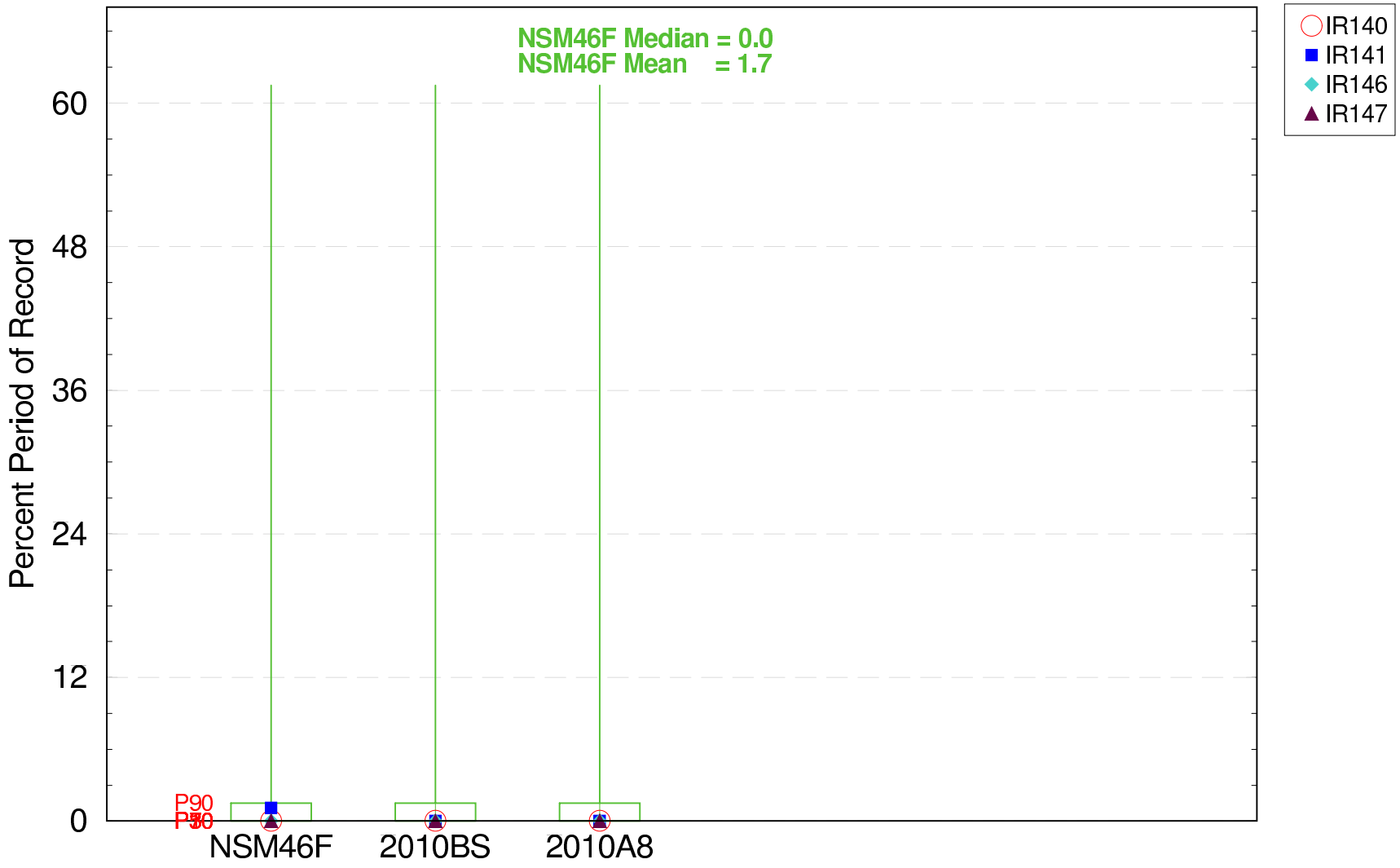

The box–whisker plot represents the min–10–30–50–70–90–max percentiles for all cells in the NSM46F Marl Marsh Landscape

For Planning Purposes Only
Run date: Tue Apr 18 22:39:27 2006
SFWMM V5.5.1
CRAP 7.0.6
Script used: /nw/cerp_modeling/projects/Acceler8/scripts/GE_Study/ge3.pl
Filename: ge3_driest_years_wat_marl2_ppor_high_boxplot.fig

RECOVER Performance Measure – GE–E3

Extreme Events in the Marl Marsh Landscape

Percent Period of Record Low Events < –1.0 feet Driest Water Years (10/07–09/30 – 1972,80,81,87,89,93)

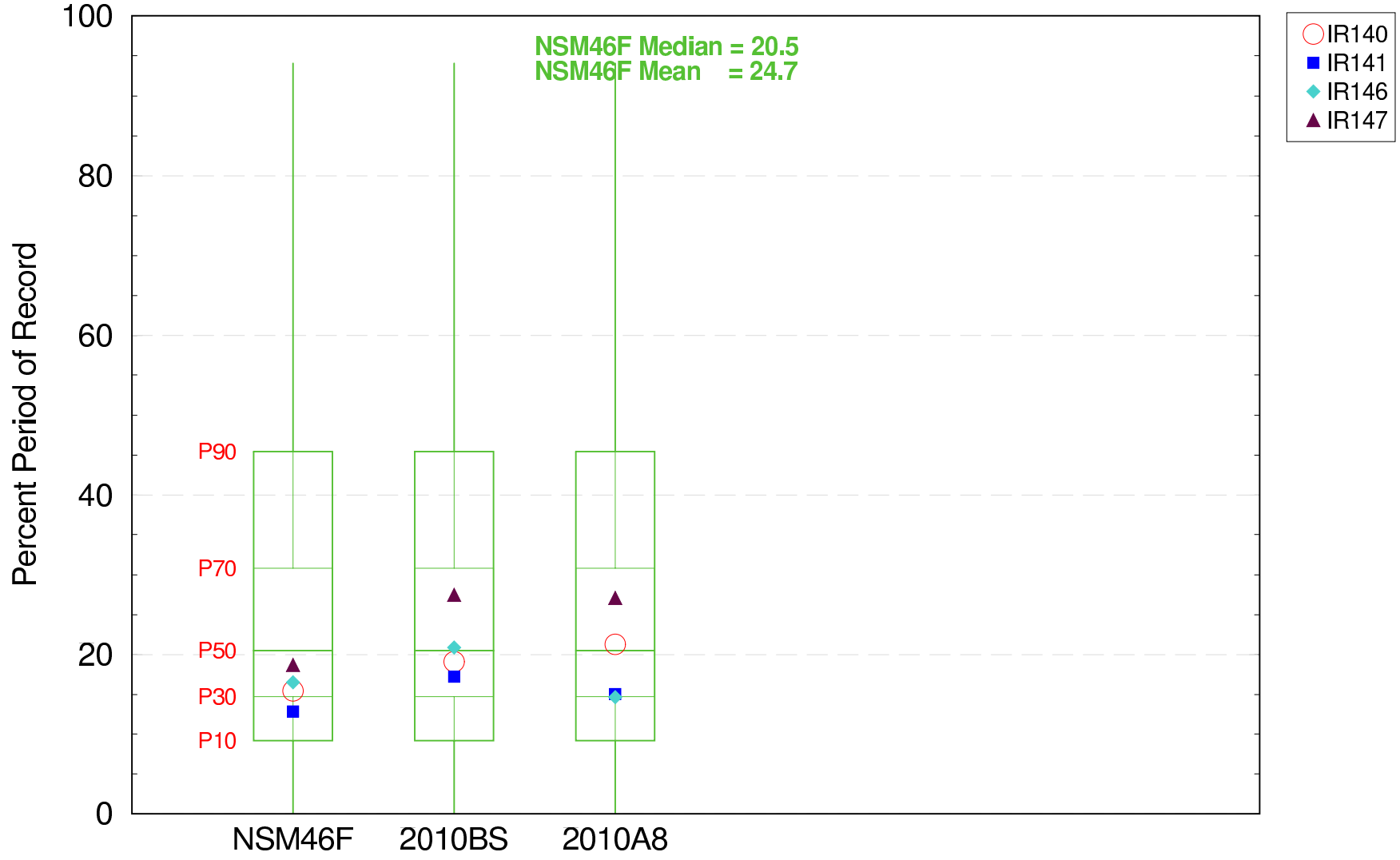

The box–whisker plot represents the min–10–30–50–70–90–max percentiles for all cells in the NSM46F Marl Marsh Landscape

For Planning Purposes Only
Run date: Tue Apr 18 22:39:27 2006
SFWMM V5.5.1
CRAP 7.0.6
Script used: /nw/cerp_modeling/projects/Acceler8/scripts/GE_SCRIPTS/ge3.pl
Filename: ge3_driest_years_wat_marl2_ppor_low_boxplot.fig

RECOVER Performance Measure – GE–E3

Extreme Events in the Ridge & Slough Landscape

Number of High Events > 2.0 feet Driest Water Years (10/07–09/30 – 1972,80,81,87,89,93)

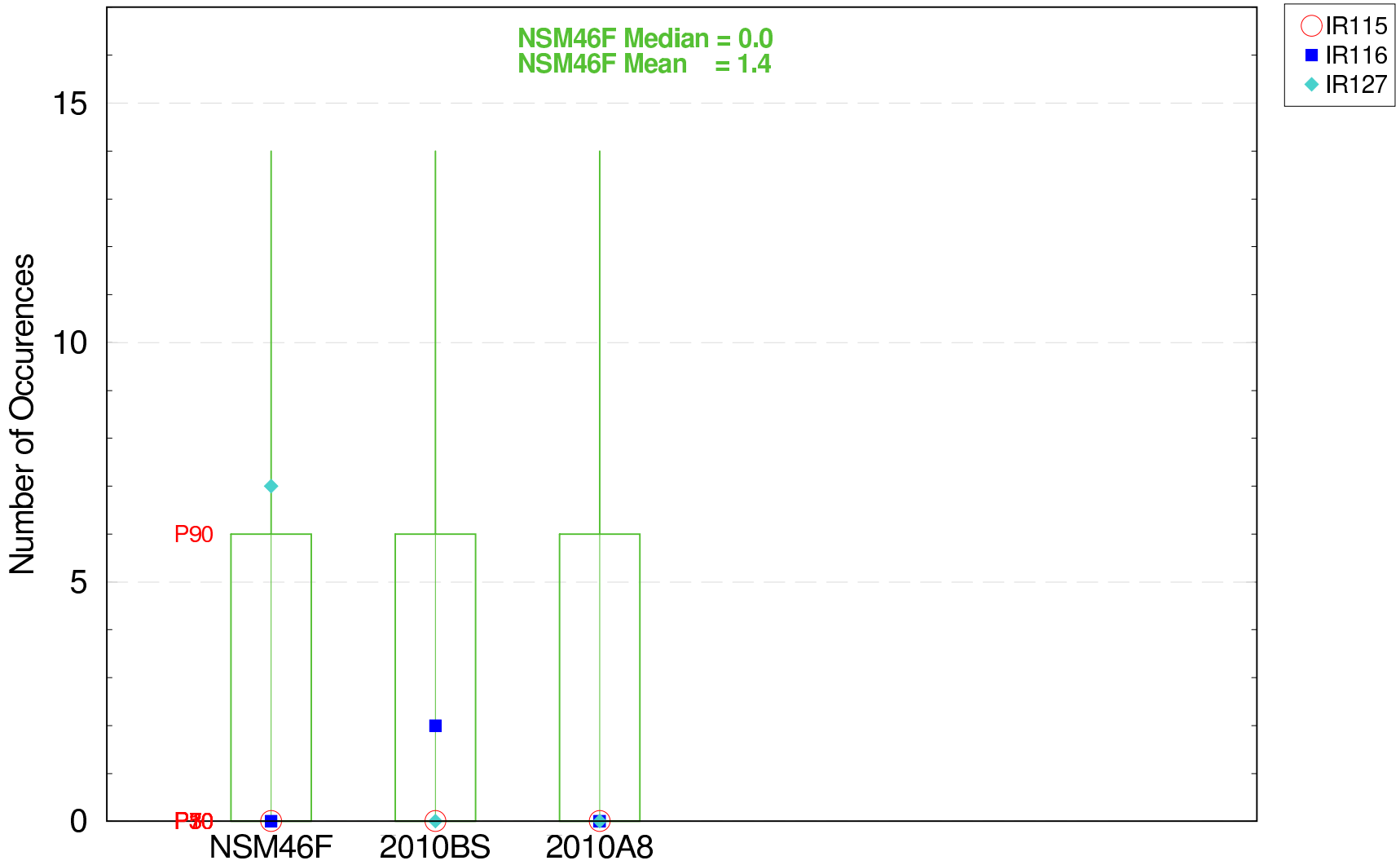

The box–whisker plot represents the min–10–30–50–70–90–max percentiles
for all cells in the NSM46F Ridge & Slough Landscape

For Planning Purposes Only
Run date: Tue Apr 18 22:39:27 2006
SFWMM V5.5.1
CRAP 7.0.6
Script used: /nw/cerp_modeling/projects/Acceler8/scripts/GE_SCRIPTS/ge3.pl
Filename: ge3_driest_years_wat_rns0_count_high_boxplot.fig

RECOVER Performance Measure – GE–E3

Extreme Events in the Ridge & Slough Landscape

Number of Low Events < −1.0 foot Driest Water Years (10/07–09/30 – 1972,80,81,87,89,93)

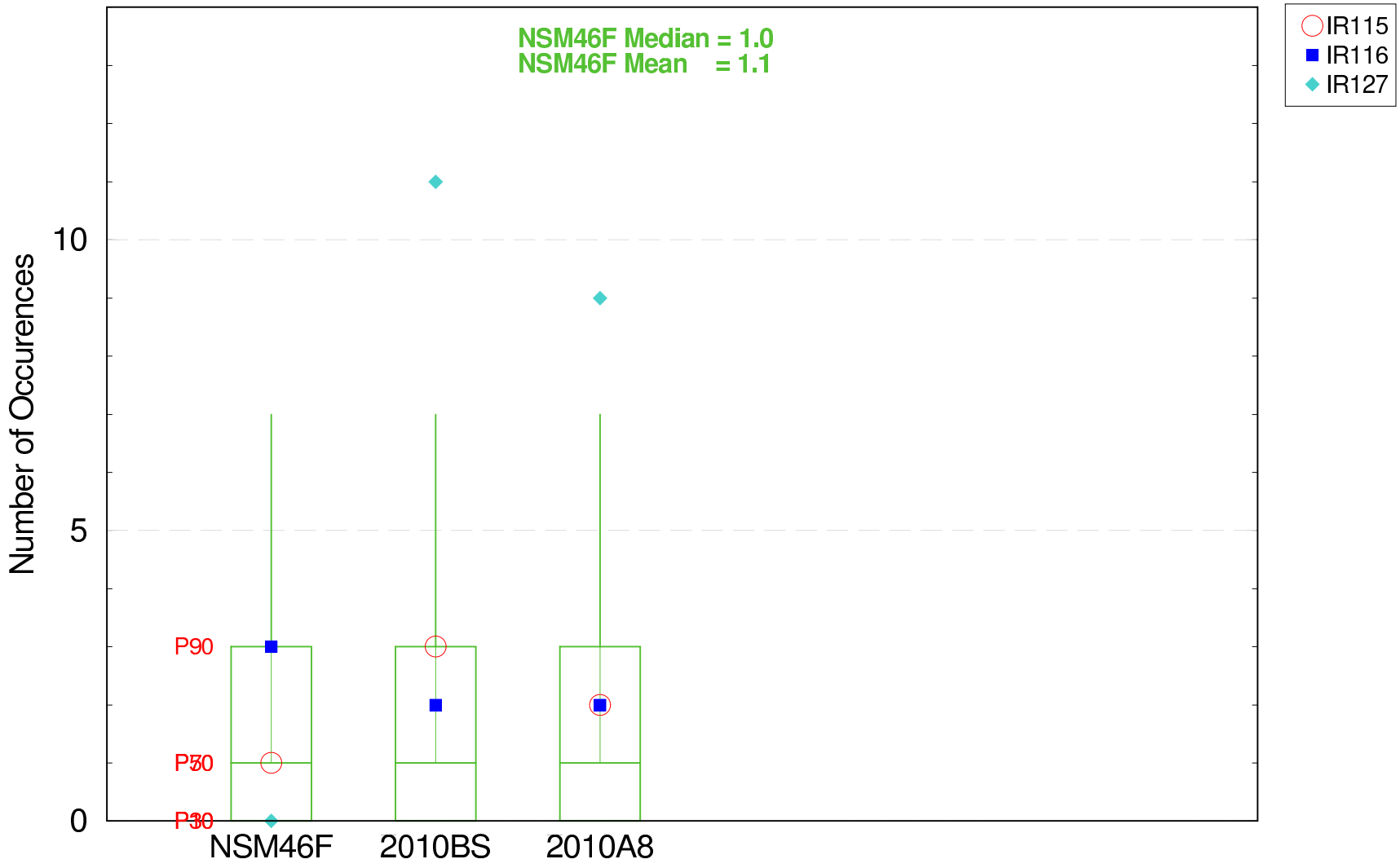

The box–whisker plot represents the min–10–30–50–70–90–max percentiles for all cells in the NSM46F Ridge & Slough Landscape

For Planning Purposes Only
Run date: Tue Apr 18 22:39:27 2006
SFWMM V5.5.1
CRAP 7.0.6
Script used: /nw/cerp_modeling/projects/Acceler8/scripts/GE_SCRAP/ge3.pl
Filename: ge3_driest_years_wat_rns0_count_low_boxplot.fig

RECOVER Performance Measure – GE–E3

Extreme Events in the Ridge & Slough Landscape

Average Duration of High Events (Weeks) > 2.0 feet Driest Water Years (10/07–09/30 – 1972,80,81,87,89,93)

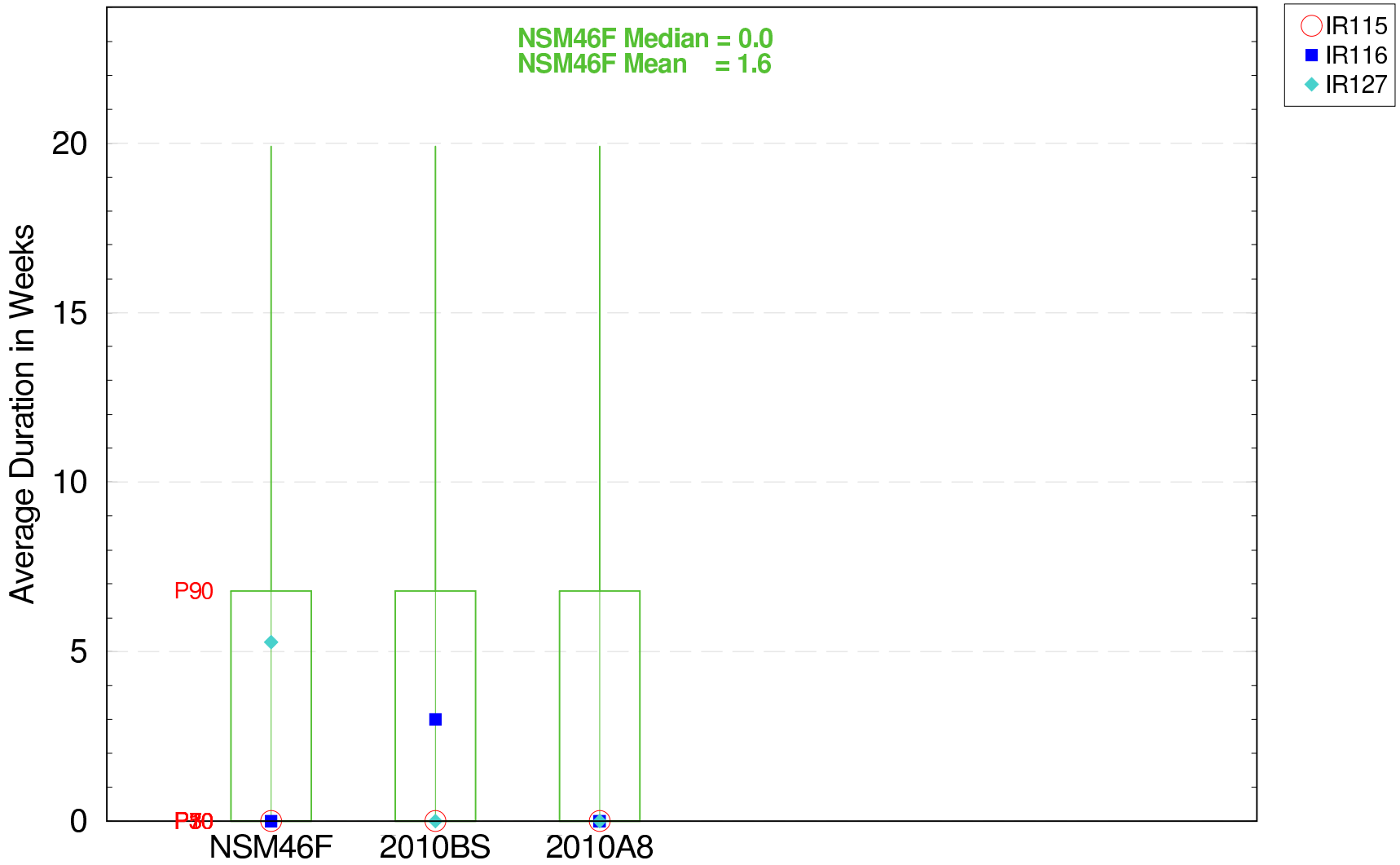

The box–whisker plot represents the min–10–30–50–70–90–max percentiles
for all cells in the NSM46F Ridge & Slough Landscape

For Planning Purposes Only
Run date: Tue Apr 18 22:39:27 2006
SFWMM V5.5.1
CRAP 7.0.6
Script used: /nw/cerp_modeling/projects/Acceler8/scripts/GE_SCRIPTS/ge3.pl
Filename: ge3_driest_years_wat_rns0_duration_high_boxplot.fig

RECOVER Performance Measure – GE–E3

Extreme Events in the Ridge & Slough Landscape

Average Duration of Low Events (Weeks) < −1.0 foot Driest Water Years (10/07–09/30 – 1972,80,81,87,89,93)

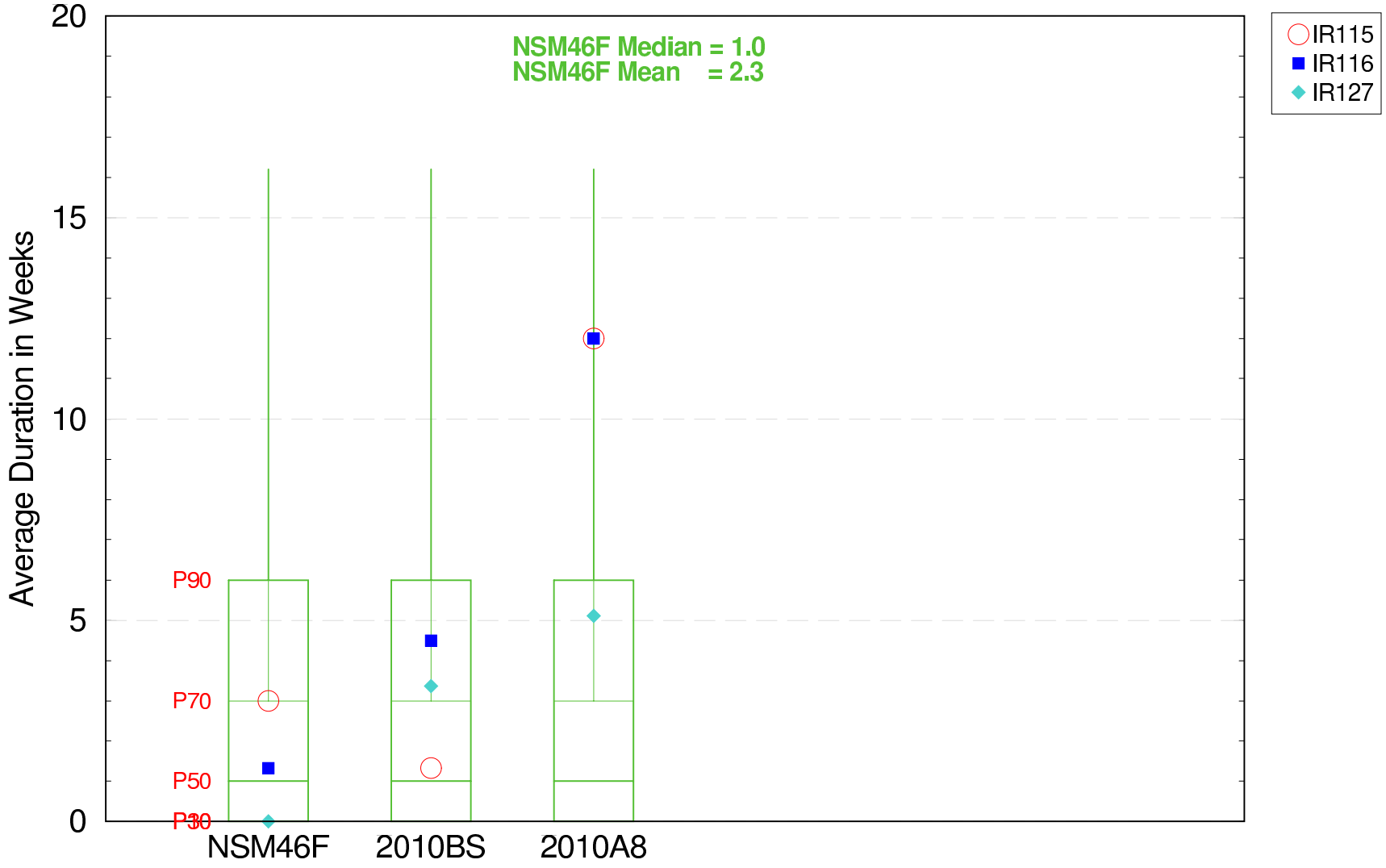

The box–whisker plot represents the min–10–30–50–70–90–max percentiles for all cells in the NSM46F Ridge & Slough Landscape

For Planning Purposes Only
Run date: Tue Apr 18 22:39:27 2006
SFWMM V5.5.1
CMP 2006
Script used: /nw/cerp_modeling/projects/Acceler8/scripts/GE_SCRIPTS/ge3.pl
Filename: ge3_driest_years_wat_rns0_duration_low_boxplot.fig

RECOVER Performance Measure – GE–E3

Extreme Events in the Ridge & Slough Landscape

Percent Period of Record High Events > 2.0 feet Driest Water Years (10/07–09/30 – 1972,80,81,87,89,93)

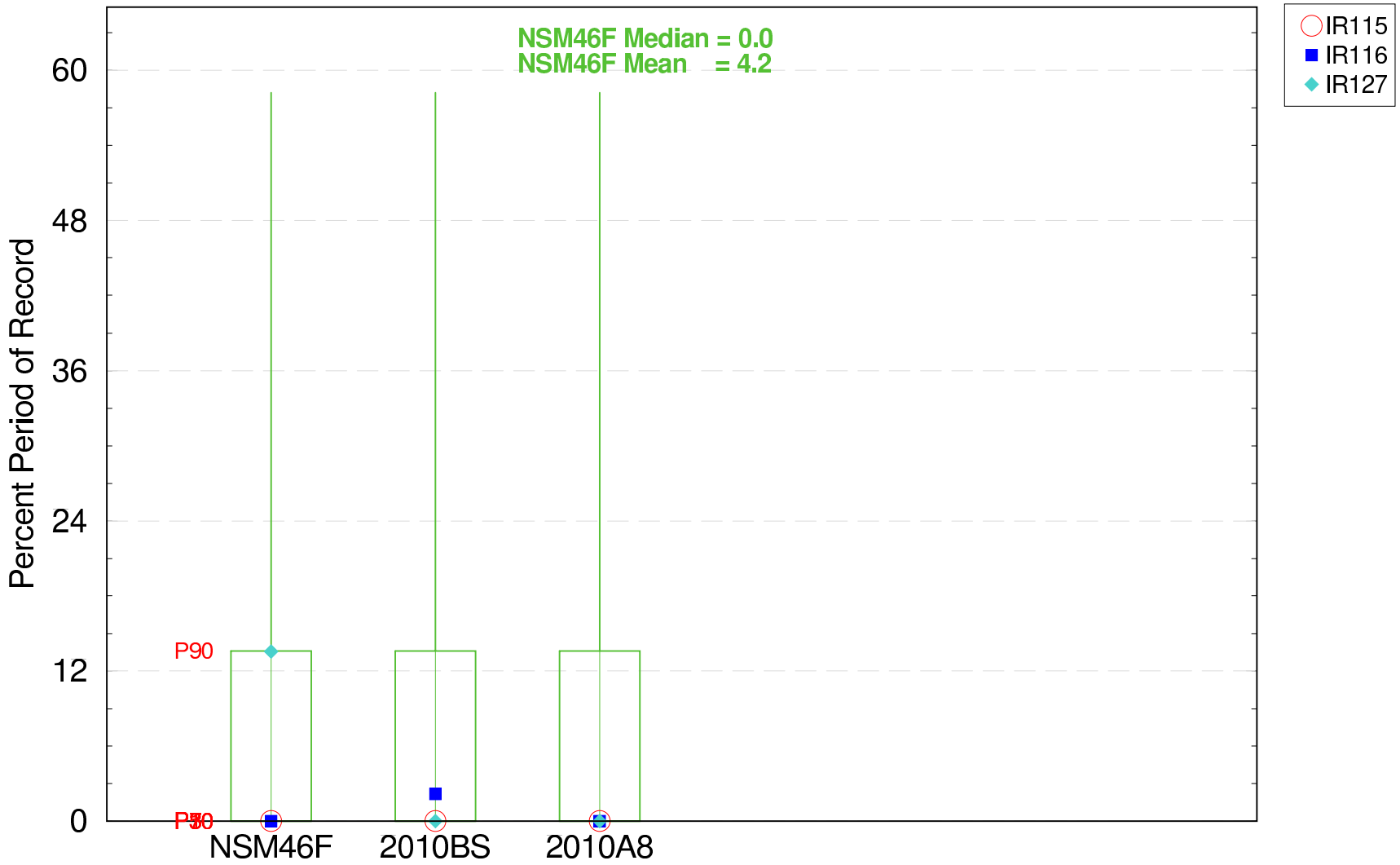

The box–whisker plot represents the min–10–30–50–70–90–max percentiles
for all cells in the NSM46F Ridge & Slough Landscape

For Planning Purposes Only
Run date: Tue Apr 18 22:39:27 2006
SFWMM V5.5.1
CRAP 7.0.6
Script used: /nw/cerp_modeling/projects/Acceler8/scripts/GE_Scripts/ge3.pl
Filename: ge3_driest_years_wat_rns0_ppor_high_boxplot.fig

RECOVER Performance Measure – GE–E3

Extreme Events in the Ridge & Slough Landscape

Average Duration of Low Events (Weeks) < −1.0 foot The Dry Season (1965–2000)

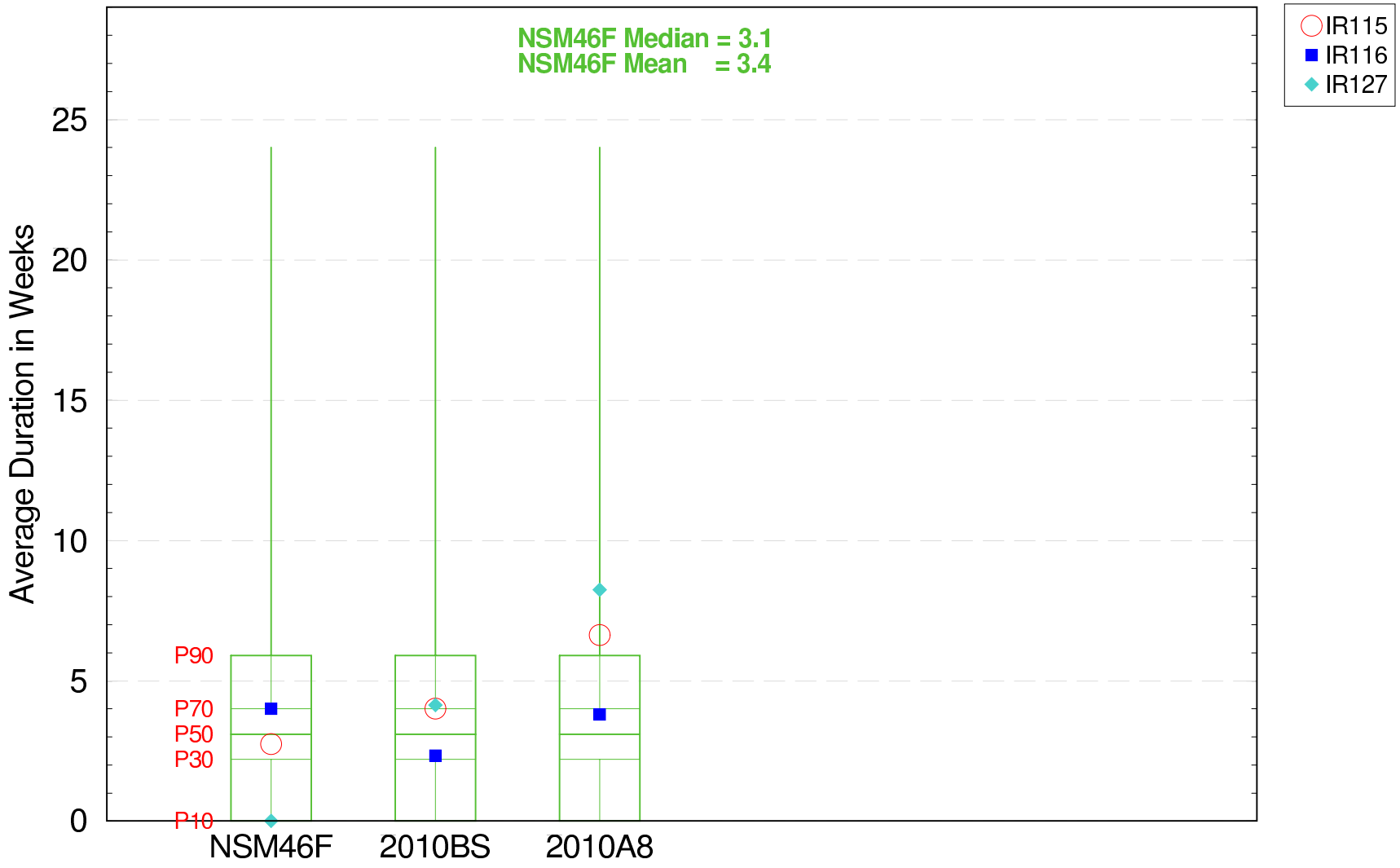

The box–whisker plot represents the min–10–30–50–70–90–max percentiles for all cells in the NSM46F Ridge & Slough Landscape

For Planning Purposes Only
Run date: Tue Apr 18 22:39:27 2006
SFWMM V5.5.1
CRAP 7.0.6
Script used: /nw/cerp_modeling/projects/Acceler8/scripts/GE_SCRIPTS/ge3.pl
Filename: ge3_dry_season_ms0_duration_low_boxplot.fig

RECOVER Performance Measure – GE–E3

Extreme Events in the Ridge & Slough (WCA2)

Number of High Events > 2.5 feet Driest Water Years (10/07–09/30 – 1972,80,81,87,89,93)

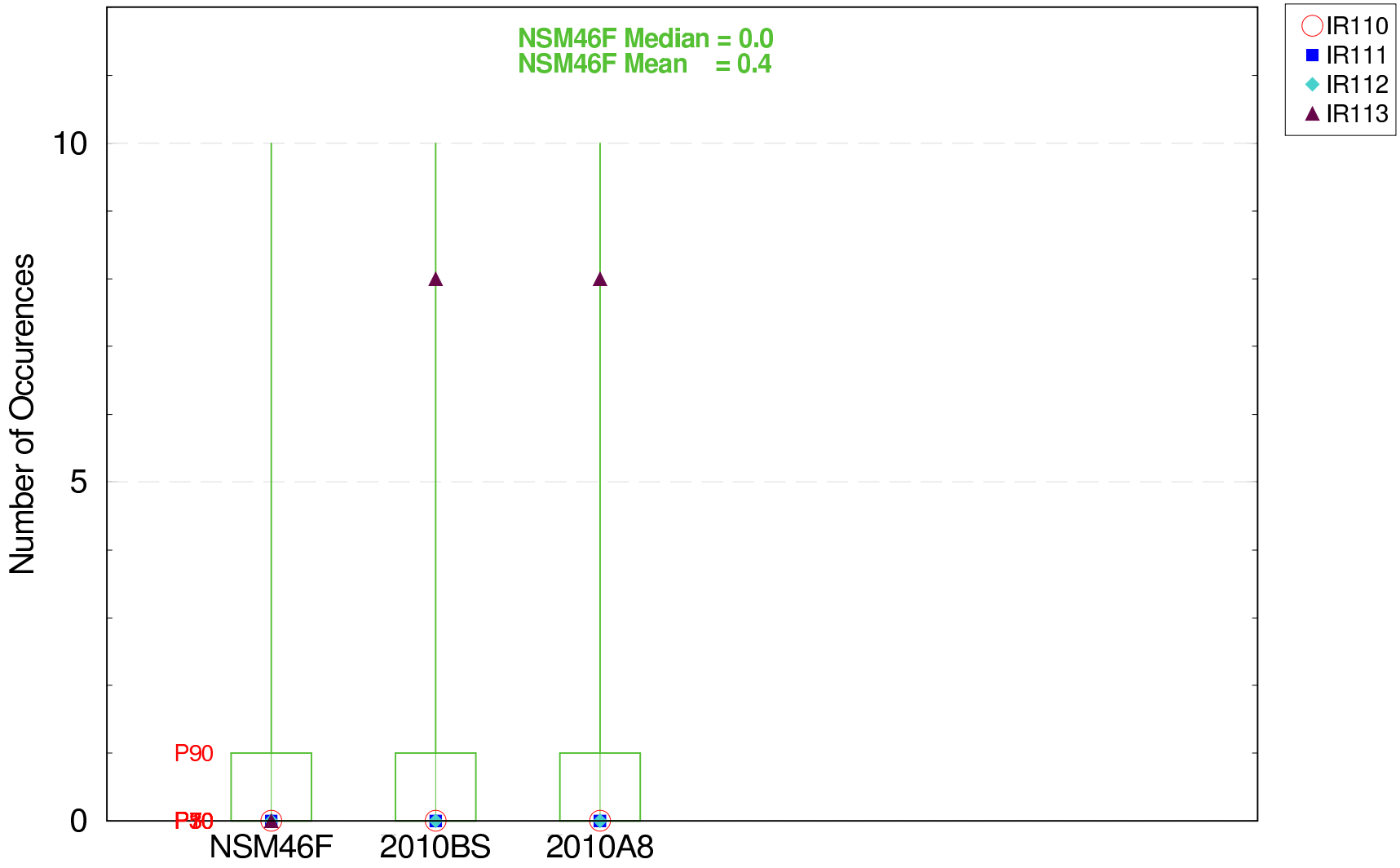

The box–whisker plot represents the min–10–30–50–70–90–max percentiles
for all cells in the NSM46F Ridge & Slough Landscape

For Planning Purposes Only
Run date: Tue Apr 18 22:39:27 2006
SFWMM V5.5.1
CRAP 7.0.6
Script used: /nw/cerp_modeling/projects/Acceler8/scripts/GE_SCRIPTS/ge3.pl
Filename: ge3_driest_years_wat_rns1_count_high_boxplot.fig

RECOVER Performance Measure – GE–E3

Extreme Events in the Ridge & Slough Landscape

Percent Period of Record High Events > 2.0 feet The Dry Season (1965–2000)

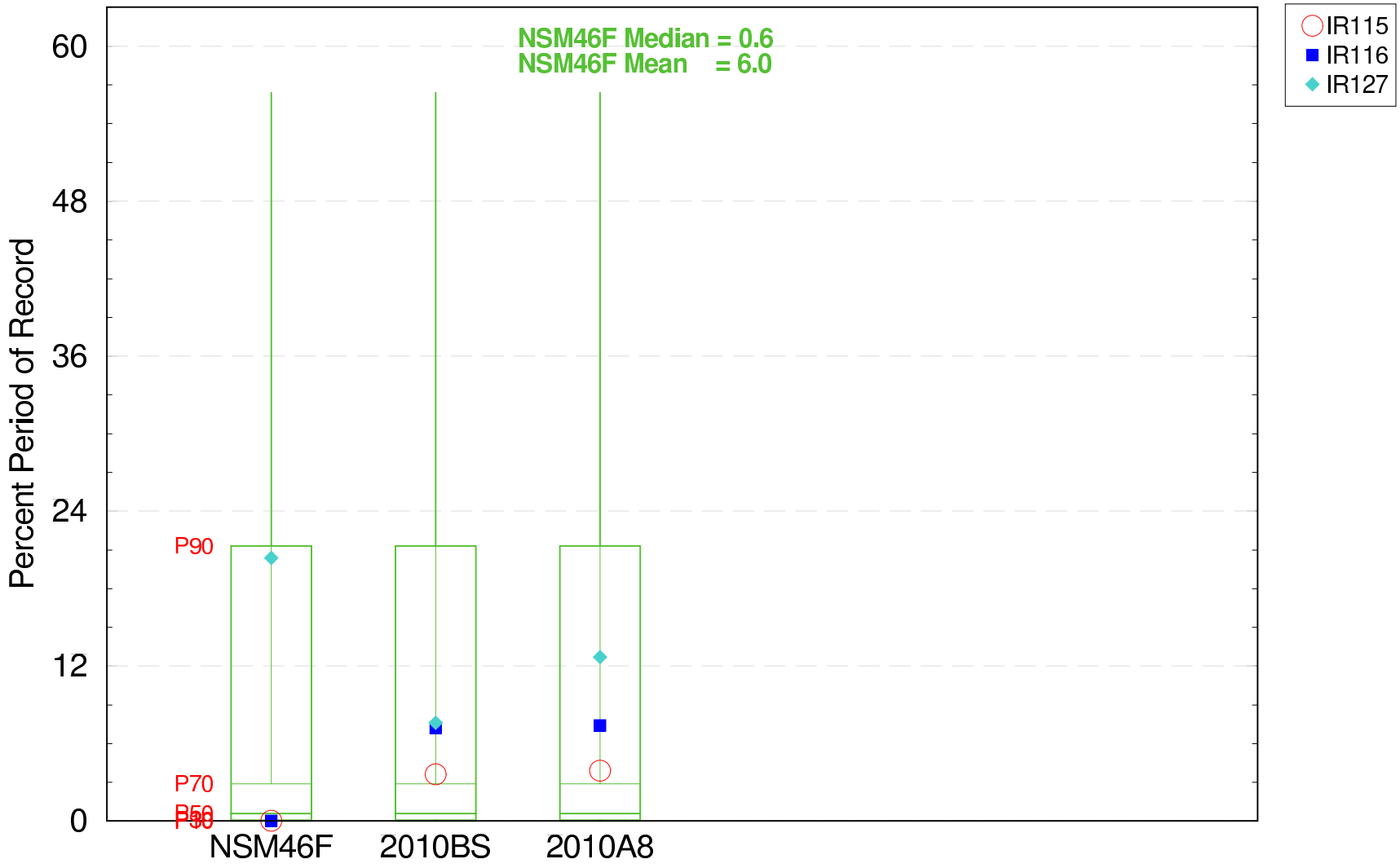

The box–whisker plot represents the min–10–30–50–70–90–max percentiles
for all cells in the NSM46F Ridge & Slough Landscape

For Planning Purposes Only
Run date: Tue Apr 18 22:39:27 2006
SFWMM V5.5.1
CRAP 7.0.6
Script used: /nw/cerp_modeling/projects/Acceler8/scripts/GE_Scripts/ge3.pl
Filename: ge3_dry_season_rns0_ppor_high_boxplot.fig

RECOVER Performance Measure – GE–E3

Extreme Events in the Ridge & Slough (WCA2)

Number of Low Events < −1.0 foot Driest Water Years (10/07–09/30 – 1972,80,81,87,89,93)

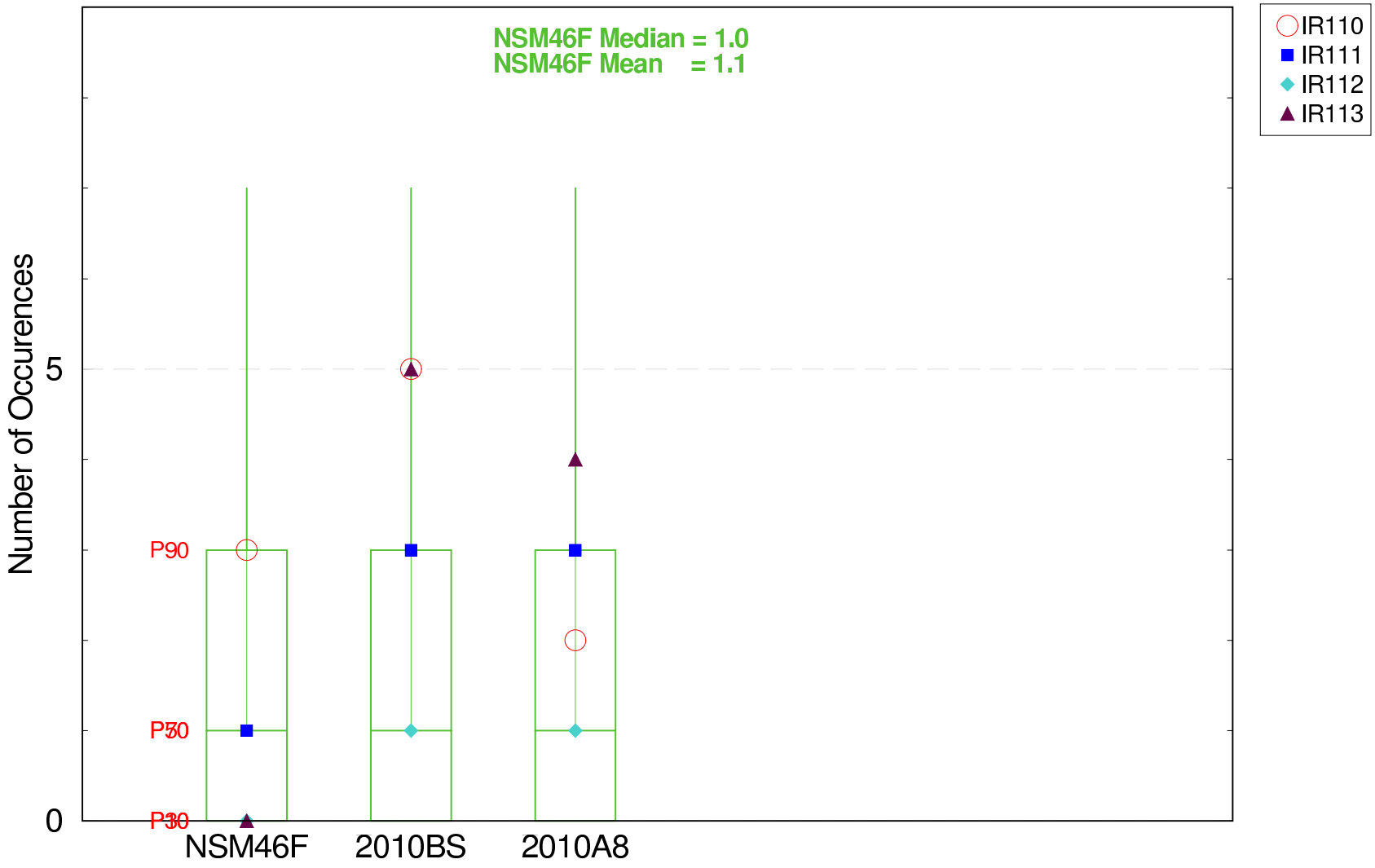

The box–whisker plot represents the min–10–30–50–70–90–max percentiles
for all cells in the NSM46F Ridge & Slough Landscape

For Planning Purposes Only
Run date: Tue Apr 18 22:39:27 2006
SFWMM V5.5.1
CRAP 7.0.6
Script used: /nw/cerp_modeling/projects/Acceler8/scripts/GE_SCRIPTS/ge3.pl
Filename: ge3_driest_years_wat_rns1_count_low_boxplot.fig

RECOVER Performance Measure – GE–E3

Extreme Events in the Ridge & Slough (WCA3A E)

Percent Period of Record Low Events < –1.0 feet Driest Water Years (10/07–09/30 – 1972,80,81,87,89,93)

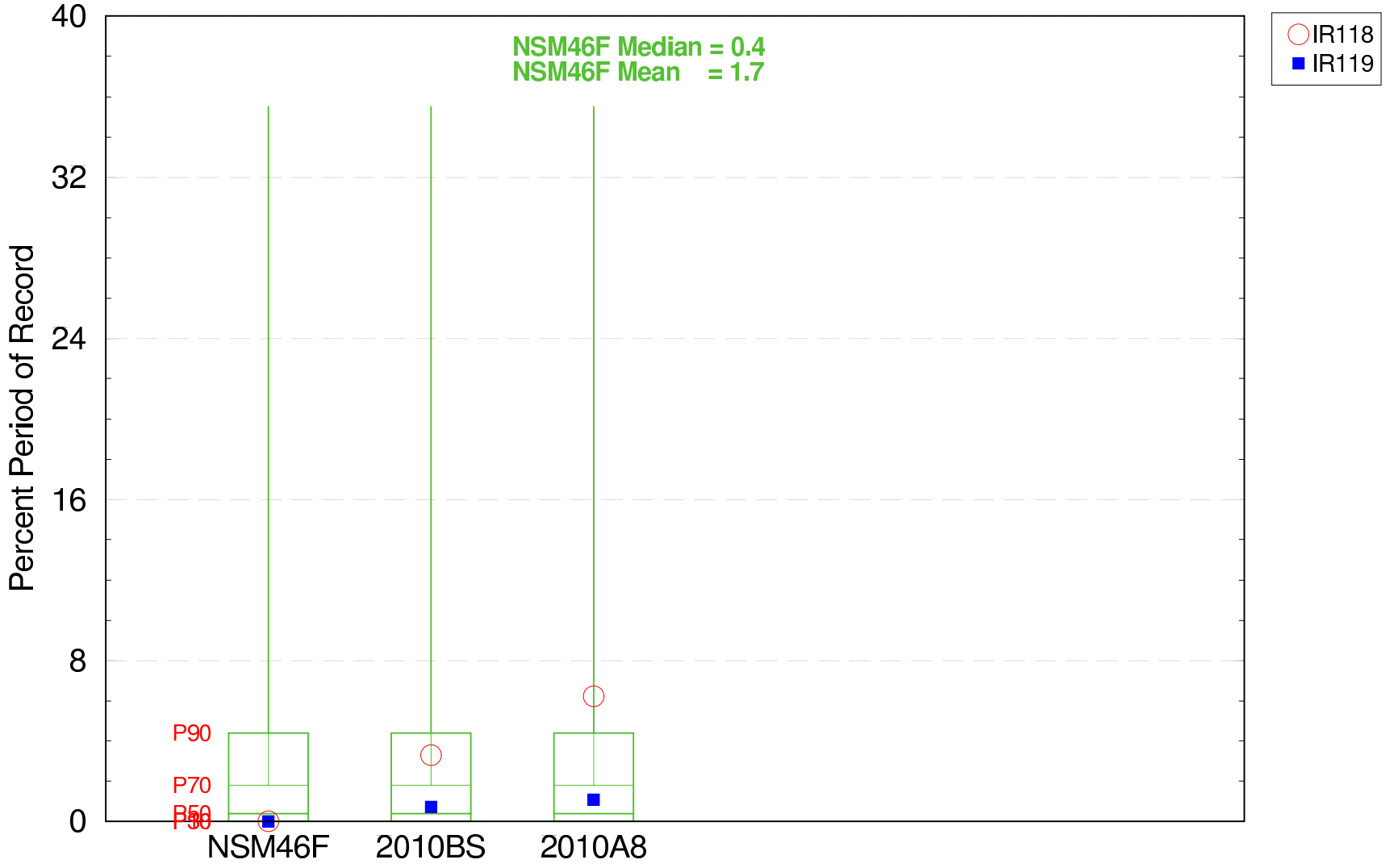

The box–whisker plot represents the min–10–30–50–70–90–max percentiles
for all cells in the NSM46F Ridge & Slough Landscape

For Planning Purposes Only
Run date: Tue Apr 18 22:39:27 2006
SFWMM V5.5.1
CRAP 7.0.6
Script used: /nw/cerp_modeling/projects/Acceler8/scripts/GE_SCRIPTS/ge3.pl
Filename: ge3_driest_years_wat_rns3_ppor_low_boxplot.fig

RECOVER Performance Measure – GE–E3

Extreme Events in the Ridge & Slough (WCA2)

Average Duration of High Events (Weeks) > 2.5 feet Driest Water Years (10/07–09/30 – 1972,80,81,87,89,93)

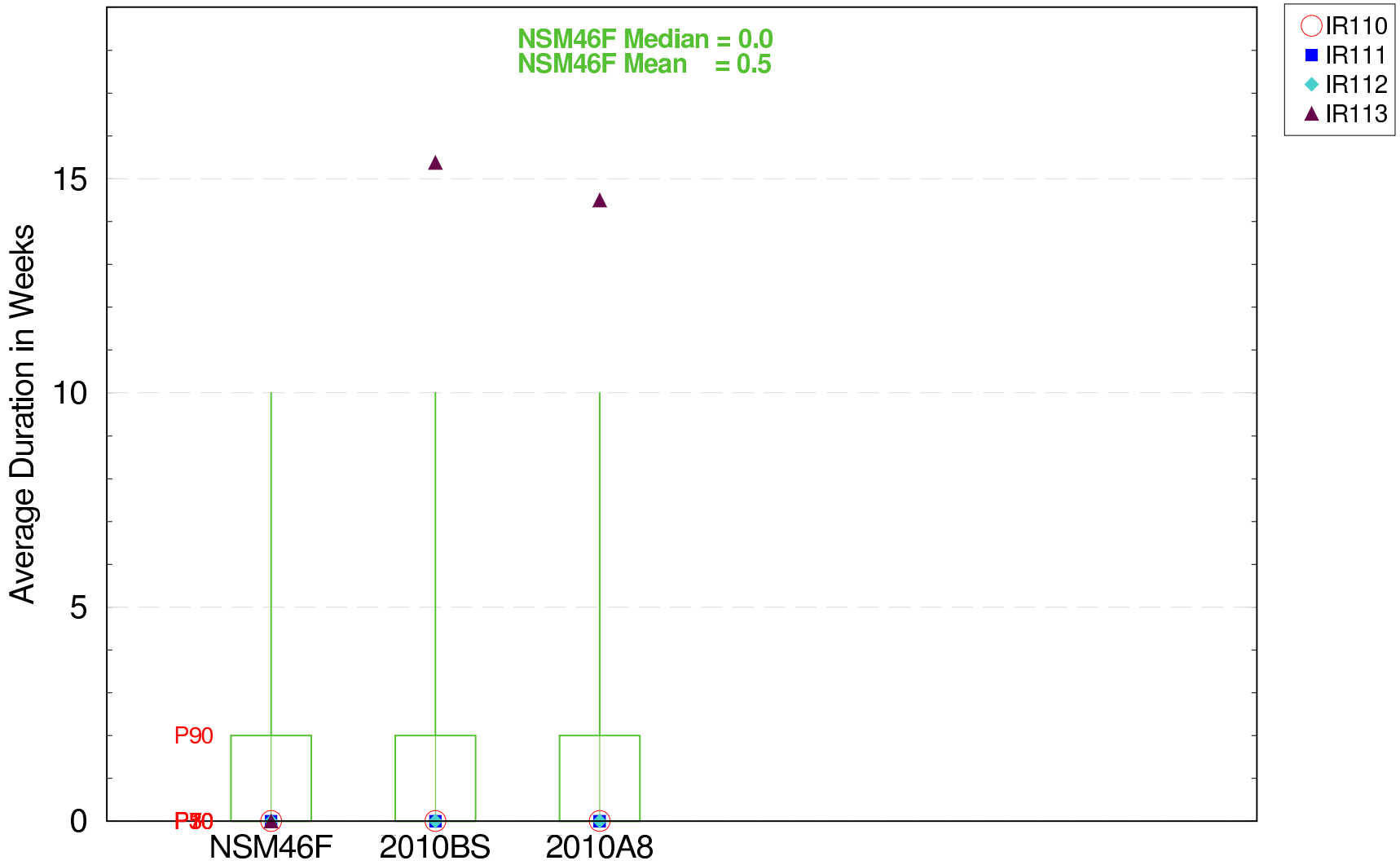

The box–whisker plot represents the min–10–30–50–70–90–max percentiles
for all cells in the NSM46F Ridge & Slough Landscape

For Planning Purposes Only
Run date: Tue Apr 18 22:39:27 2006
SFWMM V5.5.1
CRAP 7.0.6
Script used: /nw/cerp_modeling/projects/Acceler8/scripts/GE_Study/ge3.pl
Filename: ge3_driest_years_wat_rns1_duration_high_boxplot.fig

RECOVER Performance Measure – GE–E3

Extreme Events in the Ridge & Slough (WCA2)

Average Duration of Low Events (Weeks) < –1.0 foot Driest Water Years (10/07–09/30 – 1972,80,81,87,89,93)

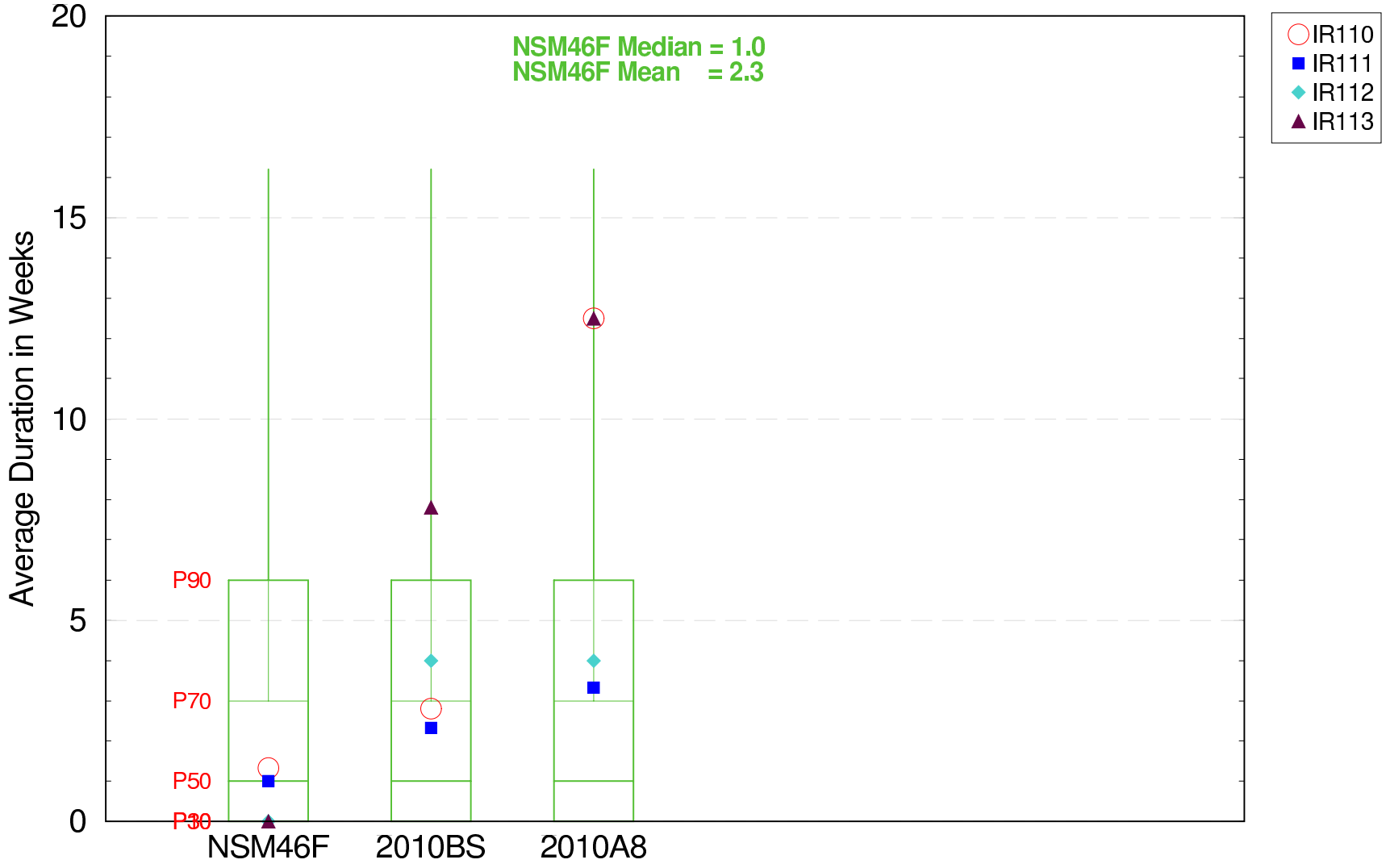

The box–whisker plot represents the min–10–30–50–70–90–max percentiles for all cells in the NSM46F Ridge & Slough Landscape

For Planning Purposes Only
Run date: Tue Apr 18 22:39:27 2006
SFWMM V5.5.1
CRAP 7.0.6
Script used: /nw/cerp_modeling/projects/Acceler8/scripts/GE_SCRIPTS/ge3.pl
Filename: ge3_driest_years_wat_ms1_duration_low_boxplot.fig

RECOVER Performance Measure – GE–E3

Extreme Events in the Ridge & Slough (WCA2)

Percent Period of Record High Events > 2.5 feet Driest Water Years (10/07–09/30 – 1972,80,81,87,89,93)

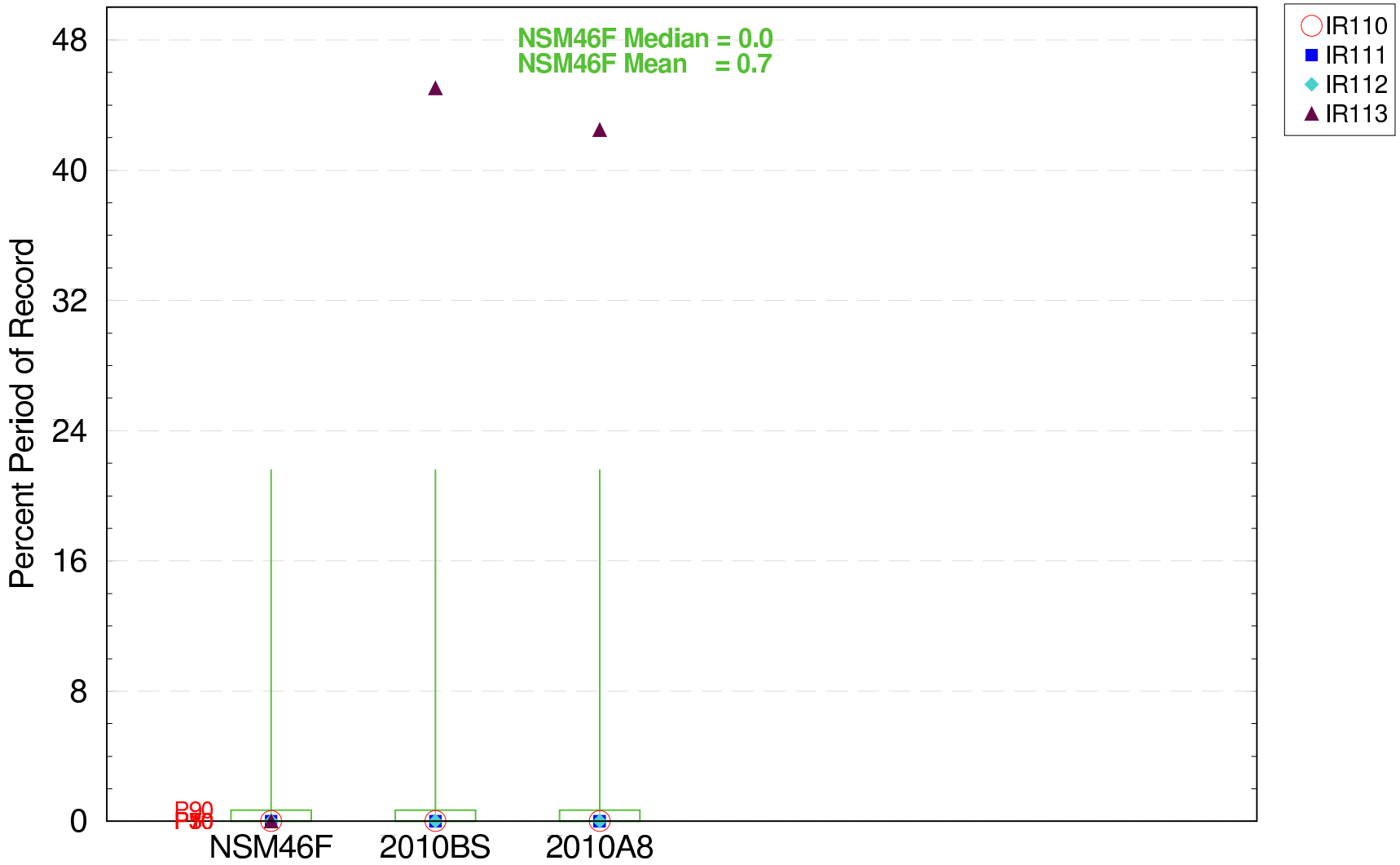

The box–whisker plot represents the min–10–30–50–70–90–max percentiles
for all cells in the NSM46F Ridge & Slough Landscape

For Planning Purposes Only
Run date: Tue Apr 18 22:39:27 2006
SFWMM V5.5.1
CRAP 7.0.6
Script used: /nw/cerp_modeling/projects/Acceler8/scripts/GE_Scripts/ge3.pl
Filename: ge3_driest_years_wat_rns1_ppor_high_boxplot.fig

RECOVER Performance Measure – GE–E3

Extreme Events in the Ridge & Slough (WCA3A N)

Percent Period of Record Low Events < –1.0 feet Driest Water Years (10/07–09/30 – 1972,80,81,87,89,93)

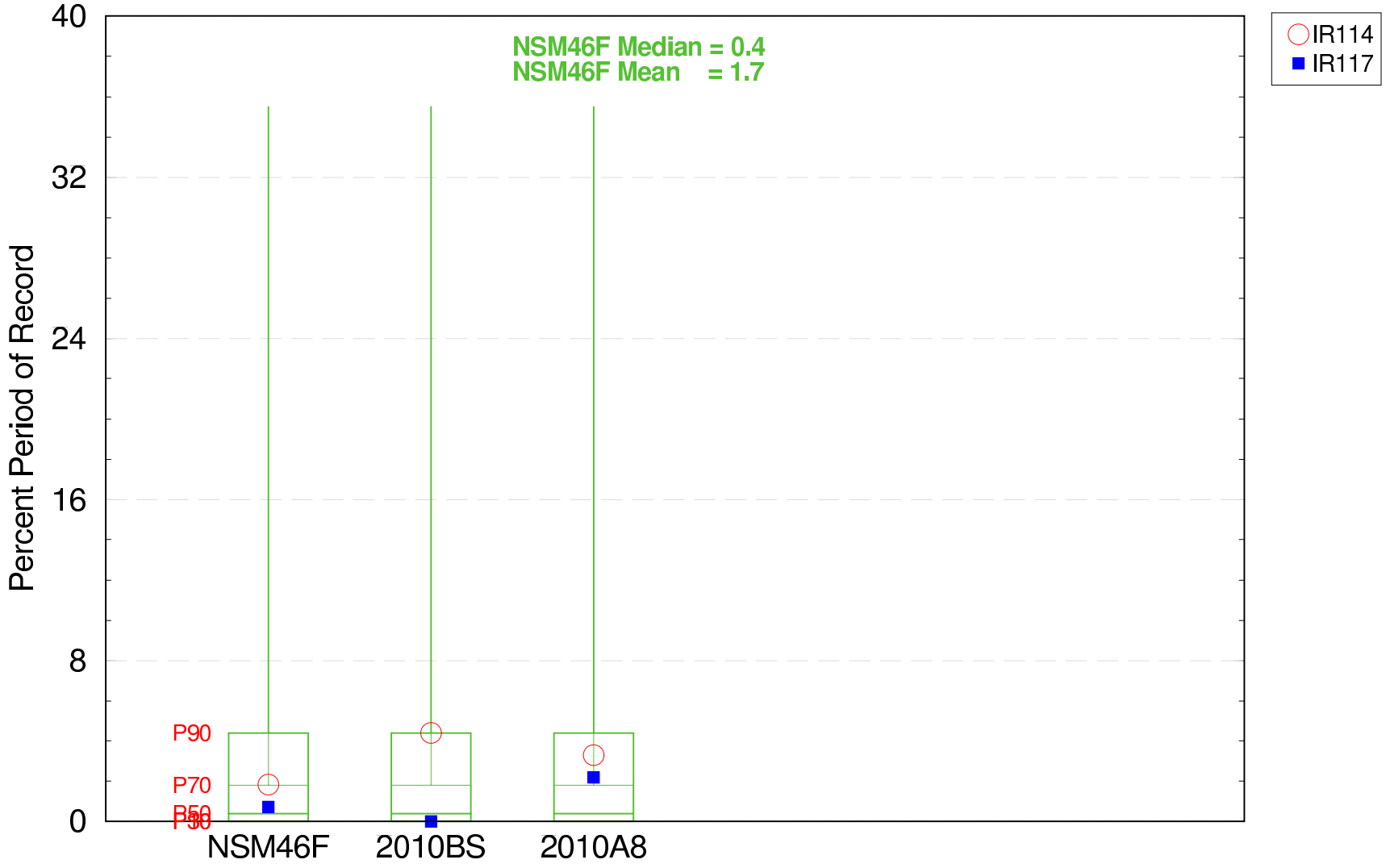

The box–whisker plot represents the min–10–30–50–70–90–max percentiles
for all cells in the NSM46F Ridge & Slough Landscape

For Planning Purposes Only
Run date: Tue Apr 18 22:39:27 2006
SFWMM V5.5.1
CRAP 7.0.6
Script used: /nw/cerp_modeling/projects/Acceler8/scripts/GE_SCRAP/ge3.pl
Filename: ge3_driest_years_wat_rns2_ppor_low_boxplot.fig

RECOVER Performance Measure – GE–E3

Extreme Events in the Ridge & Slough (WCA3A N)

Number of High Events > 2.5 feet Driest Water Years (10/07–09/30 – 1972,80,81,87,89,93)

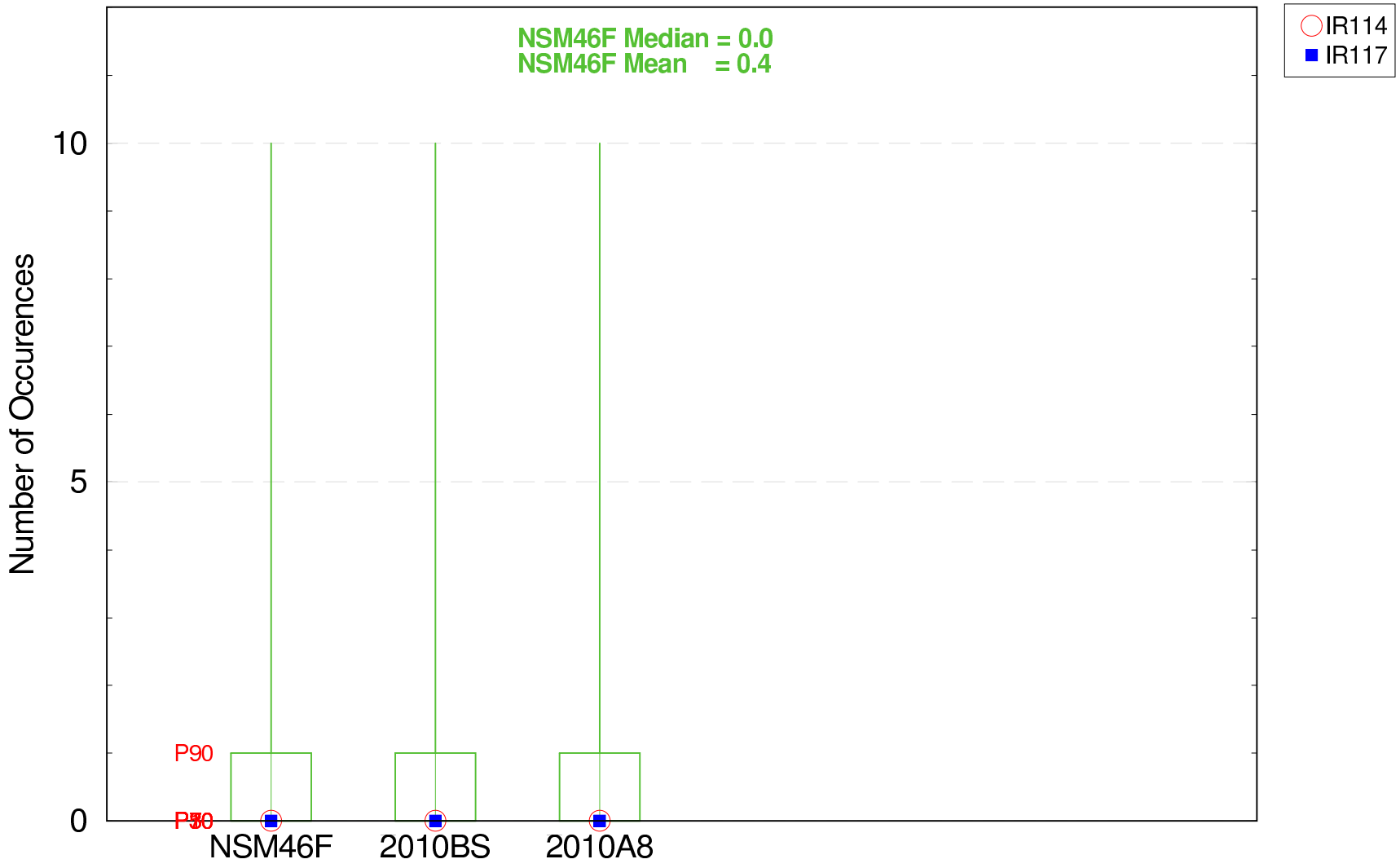

The box–whisker plot represents the min–10–30–50–70–90–max percentiles
for all cells in the NSM46F Ridge & Slough Landscape

For Planning Purposes Only
Run date: Tue Apr 18 22:39:27 2006
SFWMM V5.5.1
CRAP 7.0.6
Script used: /nw/cerp_modeling/projects/Acceler8/scripts/GE_SCRIPTS/ge3.pl
Filename: ge3_driest_years_wat_rns2_count_high_boxplot.fig

RECOVER Performance Measure – GE–E3

Extreme Events in the Ridge & Slough (WCA3A N)

Number of Low Events < –1.0 foot Driest Water Years (10/07–09/30 – 1972,80,81,87,89,93)

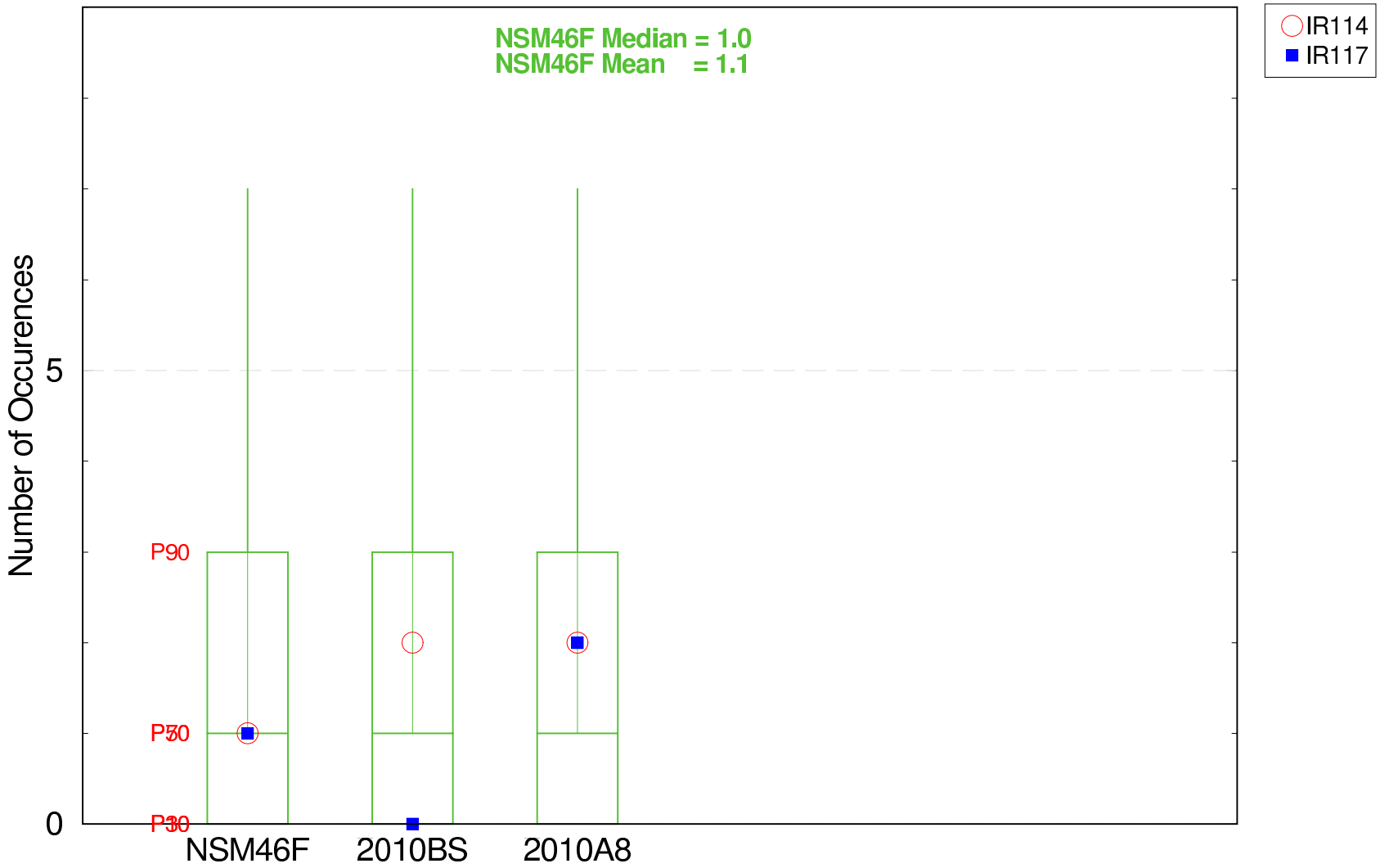

The box–whisker plot represents the min–10–30–50–70–90–max percentiles
for all cells in the NSM46F Ridge & Slough Landscape

For Planning Purposes Only
Run date: Tue Apr 18 22:39:27 2006
SFWMM V5.5.1
CRAP 7.0.6
Script used: /nw/cerp_modeling/projects/Acceler8/scripts/GE_SCRIPTS/ge3.pl
Filename: ge3_driest_years_wat_rns2_count_low_boxplot.fig

RECOVER Performance Measure – GE–E3

Extreme Events in the Ridge & Slough (WCA3A N)

Average Duration of High Events (Weeks) > 2.5 feet Driest Water Years (10/07–09/30 – 1972,80,81,87,89,93)

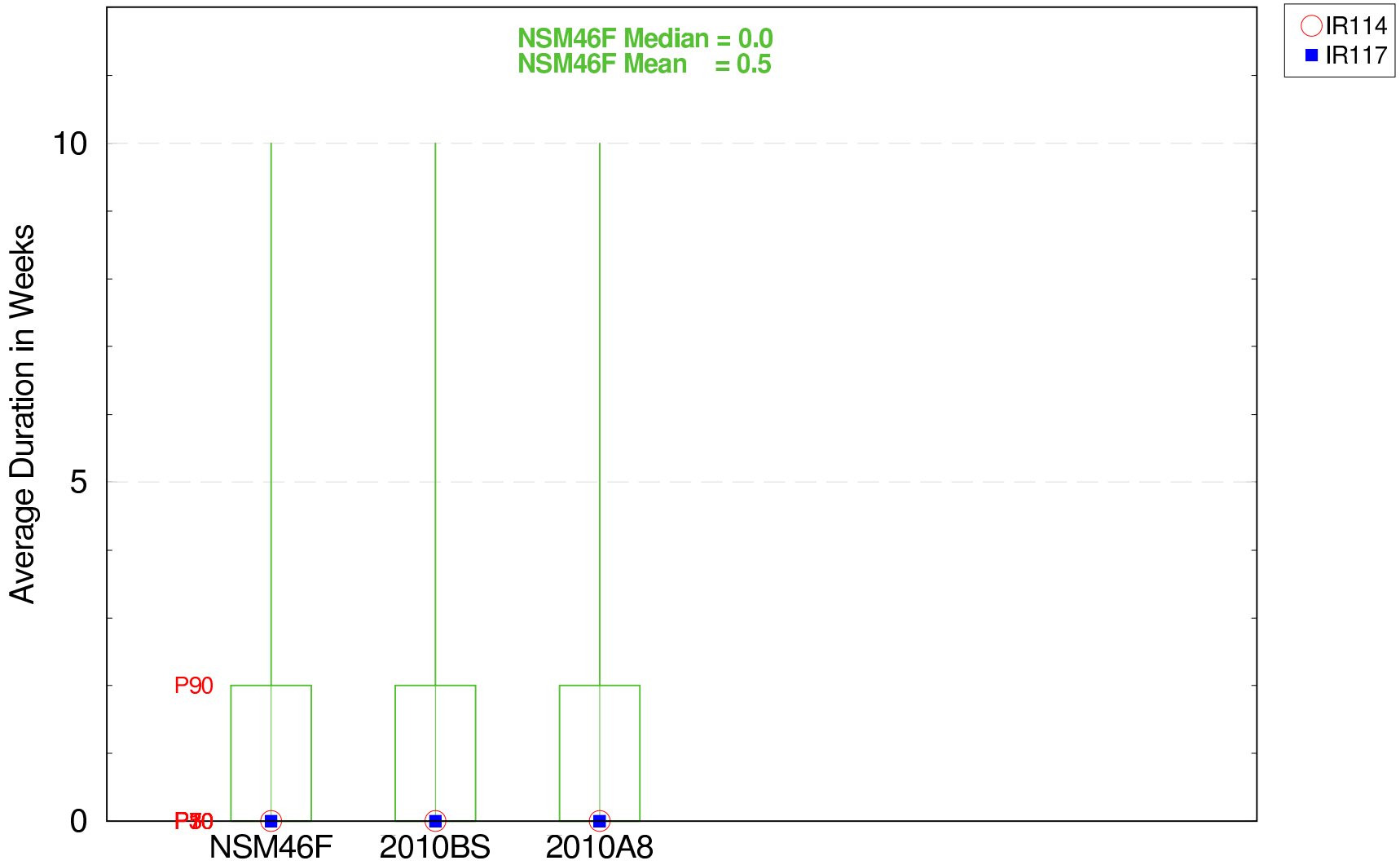

The box–whisker plot represents the min–10–30–50–70–90–max percentiles
for all cells in the NSM46F Ridge & Slough Landscape

For Planning Purposes Only
Run date: Tue Apr 18 22:39:27 2006
SFWMM V5.5.1
CRAP 7.0.6
Script used: /nw/cerp_modeling/projects/Acceler8/scripts/GE_SCRIPTS/ge3.pl
Filename: ge3_driest_years_wat_rns2_duration_high_boxplot.fig

RECOVER Performance Measure – GE–E3

Extreme Events in the Ridge & Slough (WCA3A N)

Average Duration of Low Events (Weeks) < −1.0 foot Driest Water Years (10/07−09/30 − 1972,80,81,87,89,93)

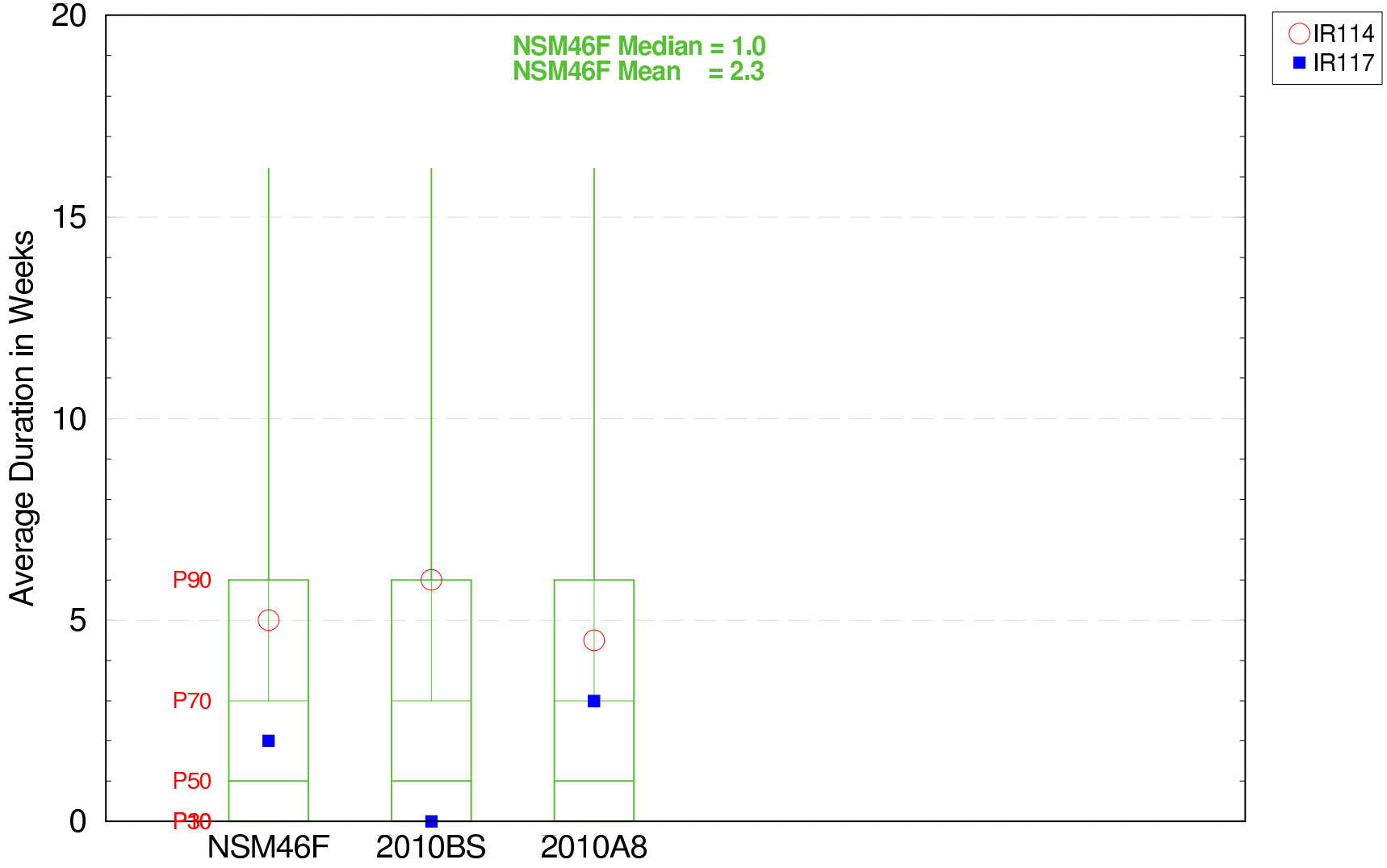

The box−whisker plot represents the min−10−30−50−70−90−max percentiles
for all cells in the NSM46F Ridge & Slough Landscape

For Planning Purposes Only
Run date: Tue Apr 18 22:39:27 2006
SFWMM V5.5.1
CRAP 7.0.6
Script used: /nw/cerp_modeling/projects/Acceler8/scripts/GE_SCRIPTS/ge3.pl
Filename: ge3_driest_years_wat_ms2_duration_low_boxplot.fig

RECOVER Performance Measure − GE−E3

Extreme Events in the Ridge & Slough (WCA3A N)

Percent Period of Record High Events > 2.5 feet Driest Water Years (10/07–09/30 – 1972,80,81,87,89,93)

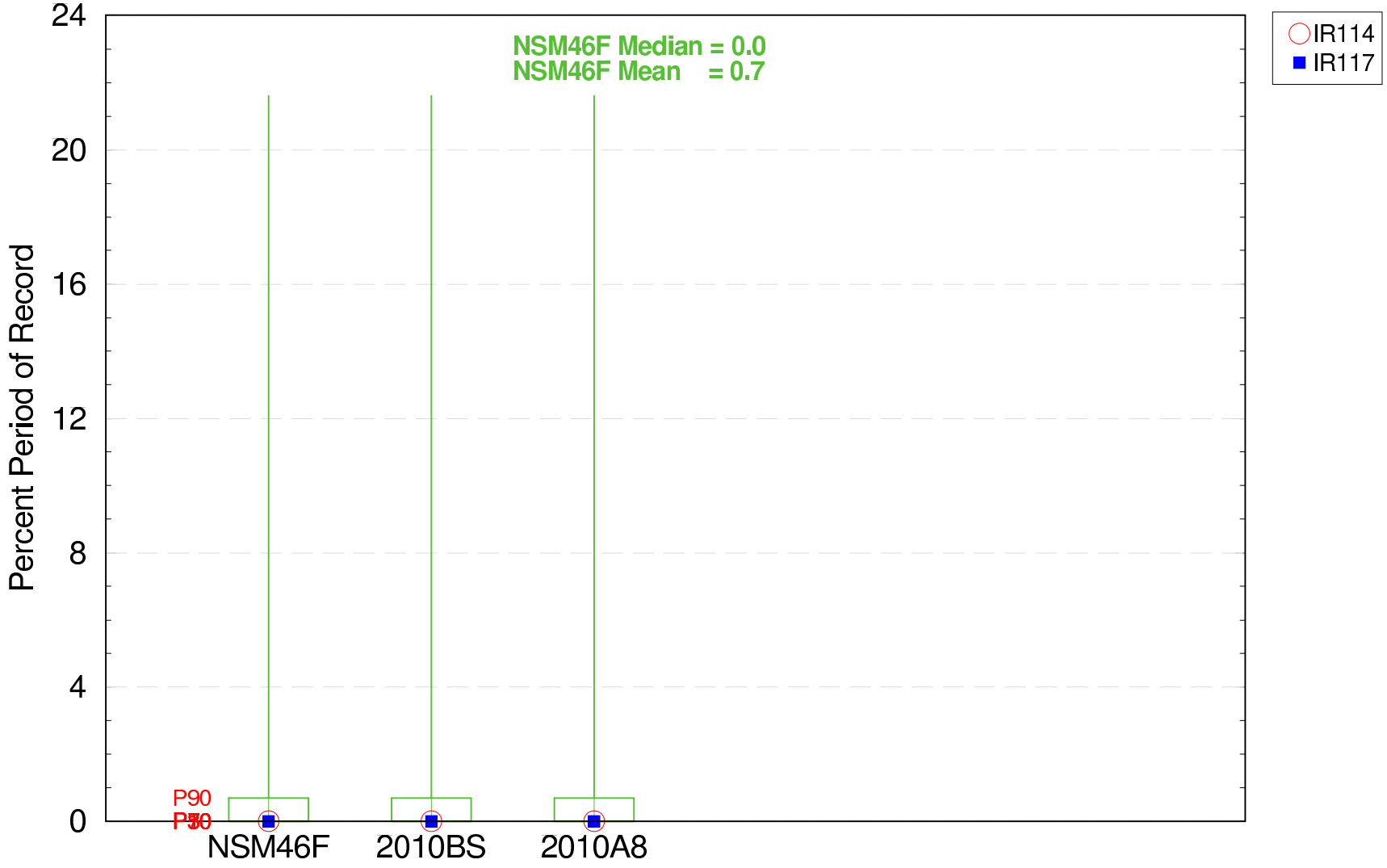

The box–whisker plot represents the min–10–30–50–70–90–max percentiles
for all cells in the NSM46F Ridge & Slough Landscape

For Planning Purposes Only
Run date: Tue Apr 18 22:39:27 2006
SFWMM V5.5.1
CRAP 7.0.6
Script used: /nw/cerp_modeling/projects/Acceler8/scripts/GE_SCRIPTS/ge3.pl
Filename: ge3_driest_years_wat_rns2_ppor_high_boxplot.fig

RECOVER Performance Measure – GE–E3

Extreme Events in the Ridge & Slough Landscape

Percent Period of Record Low Events < −1.0 feet The Dry Season (1965–2000)

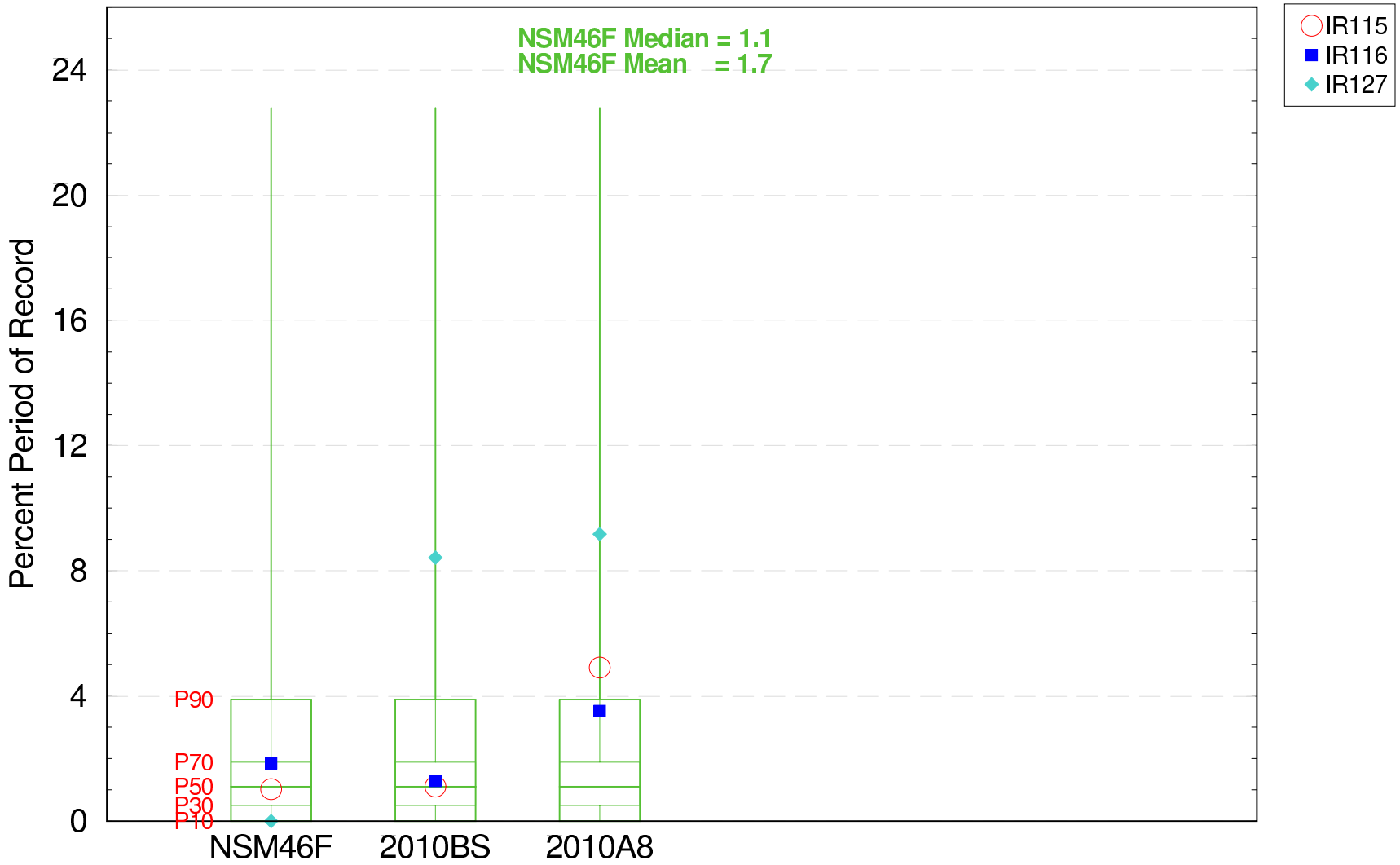

The box–whisker plot represents the min–10–30–50–70–90–max percentiles for all cells in the NSM46F Ridge & Slough Landscape

For Planning Purposes Only
Run date: Tue Apr 18 22:39:27 2006
SFWMM V5.5.1
CRAP 7.0.6
Script used: /nw/cerp_modeling/projects/Acceler8/scripts/GE_SCRIPTS/ge3.pl
Filename: ge3_dry_season_rns0_ppor_low_boxplot.fig

RECOVER Performance Measure – GE–E3

Extreme Events in the Ridge & Slough (WCA3A E)

Number of High Events > 2.5 feet Driest Water Years (10/07–09/30 – 1972,80,81,87,89,93)

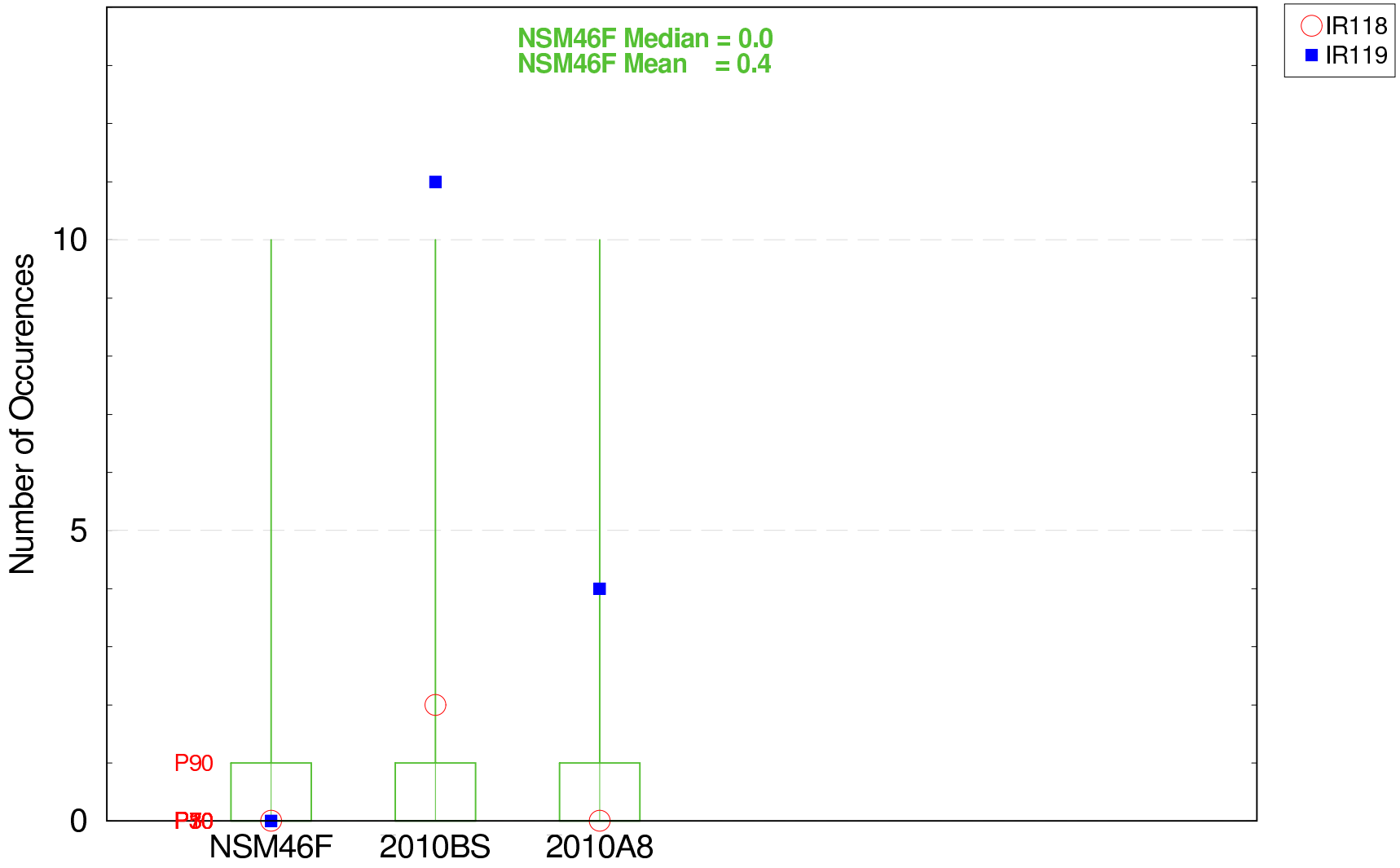

The box–whisker plot represents the min–10–30–50–70–90–max percentiles
for all cells in the NSM46F Ridge & Slough Landscape

For Planning Purposes Only
Run date: Tue Apr 18 22:39:27 2006
SFWMM V5.5.1
CRAP 7.0.6
Script used: /nw/cerp_modeling/projects/Acceler8/scripts/GE_SCRIPTS/ge3.pl
Filename: ge3_driest_years_wat_rns3_count_high_boxplot.fig

RECOVER Performance Measure – GE–E3

Extreme Events in the Ridge & Slough (WCA2)

Number of High Events > 2.5 feet The Dry Season (1965–2000)

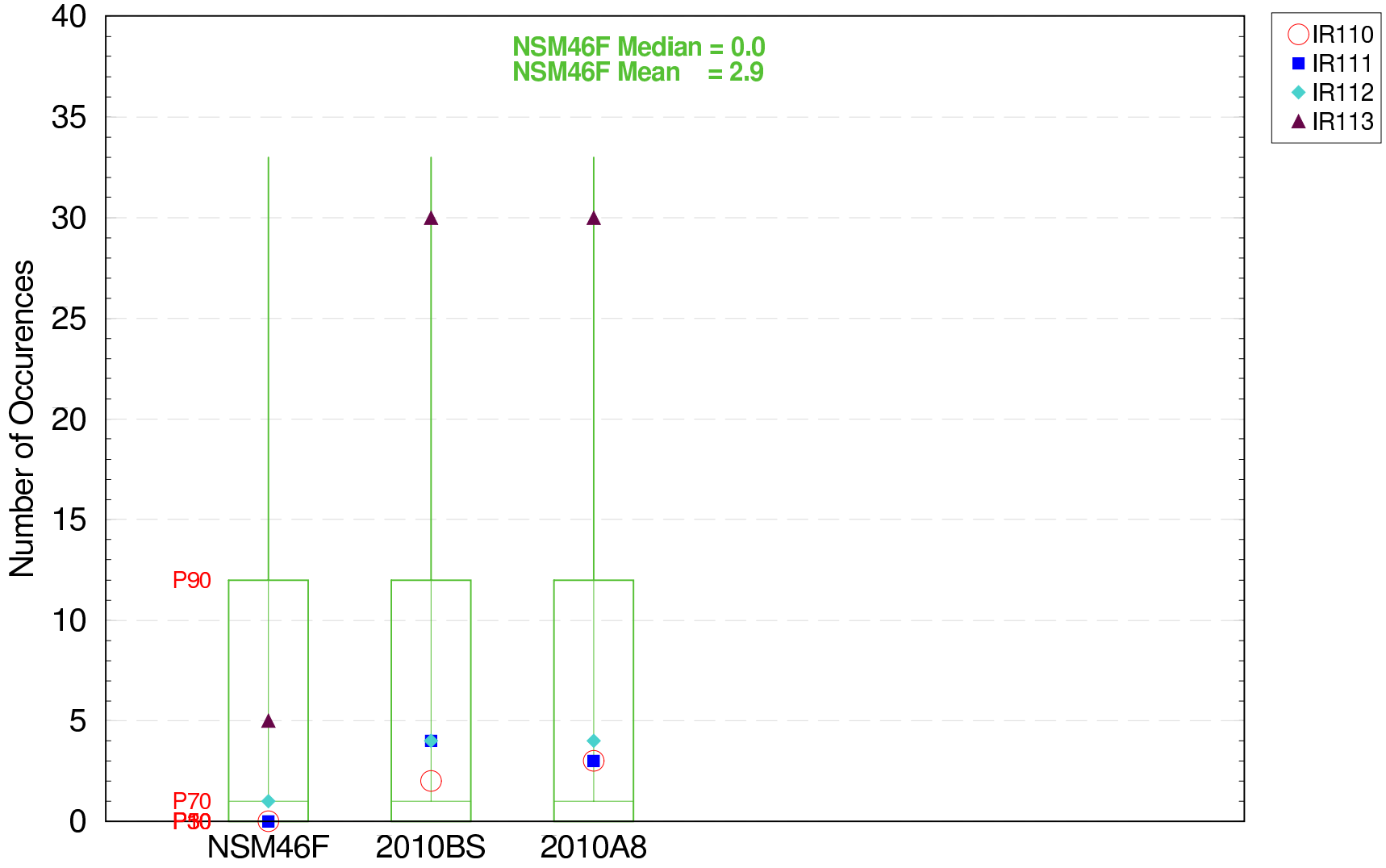

The box–whisker plot represents the min–10–30–50–70–90–max percentiles
for all cells in the NSM46F Ridge & Slough Landscape

For Planning Purposes Only
Run date: Tue Apr 18 22:39:27 2006
SFWMM V5.5.1
CRAP 7.0.6
Script used: /nw/cerp_modeling/projects/Acceler8/scripts/GE_SCRIPTS/ge3.pl
Filename: ge3_dry_season_rns1_count_high_boxplot.fig

RECOVER Performance Measure – GE–E3

Extreme Events in the Ridge & Slough (WCA3A E)

Number of Low Events < −1.0 foot Driest Water Years (10/07–09/30 – 1972,80,81,87,89,93)

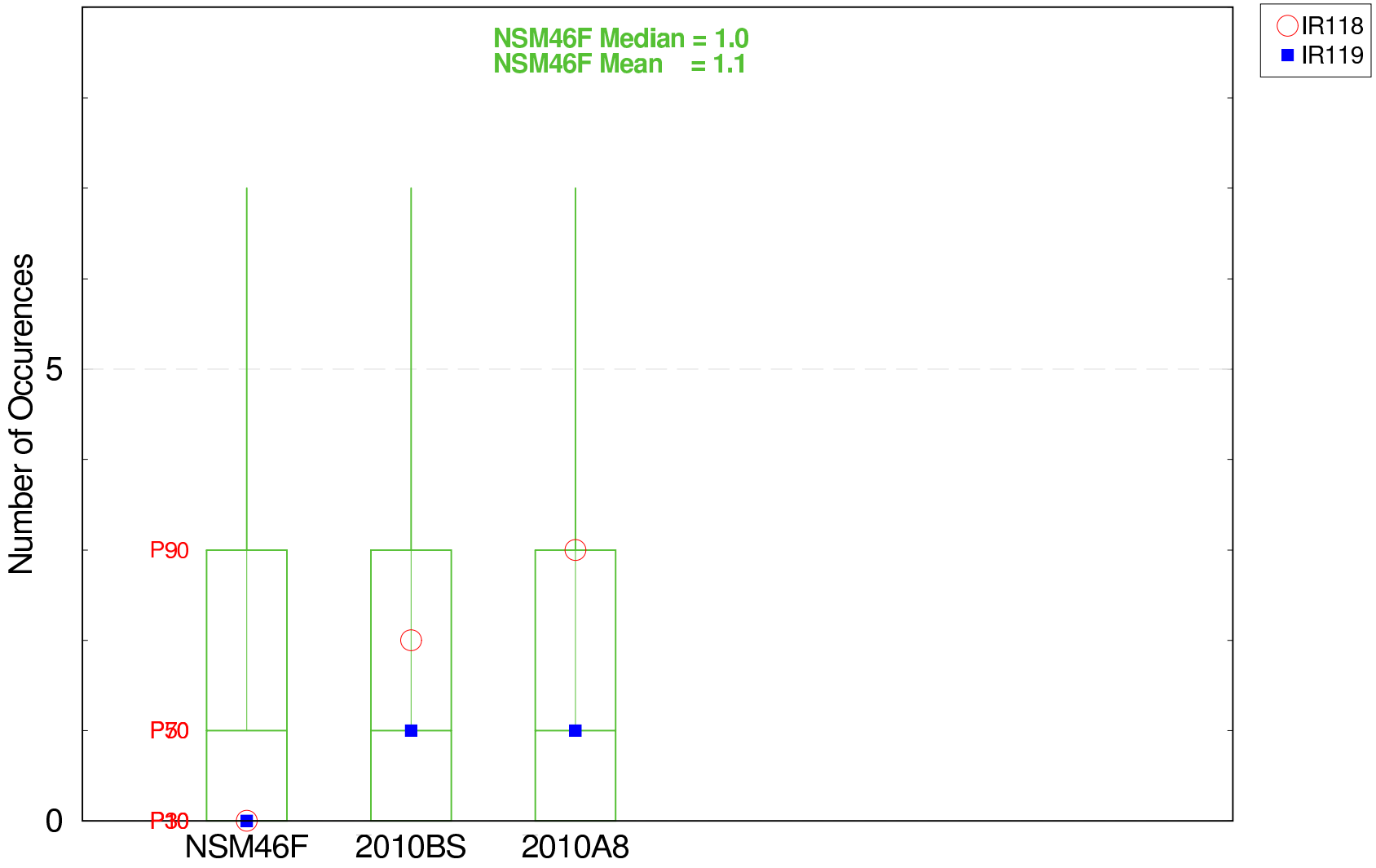

The box–whisker plot represents the min–10–30–50–70–90–max percentiles
for all cells in the NSM46F Ridge & Slough Landscape

For Planning Purposes Only
Run date: Tue Apr 18 22:39:27 2006
SFWMM V5.5.1
CRAP 7.0.6
Script used: /nw/cerp_modeling/projects/Acceler8/scripts/GE_SCRIPTS/ge3.pl
Filename: ge3_driest_years_wat_rns3_count_low_boxplot.fig

RECOVER Performance Measure – GE–E3

Extreme Events in the Ridge & Slough (WCA3 S)

Percent Period of Record Low Events < –1.0 feet Driest Water Years (10/07–09/30 – 1972,80,81,87,89,93)

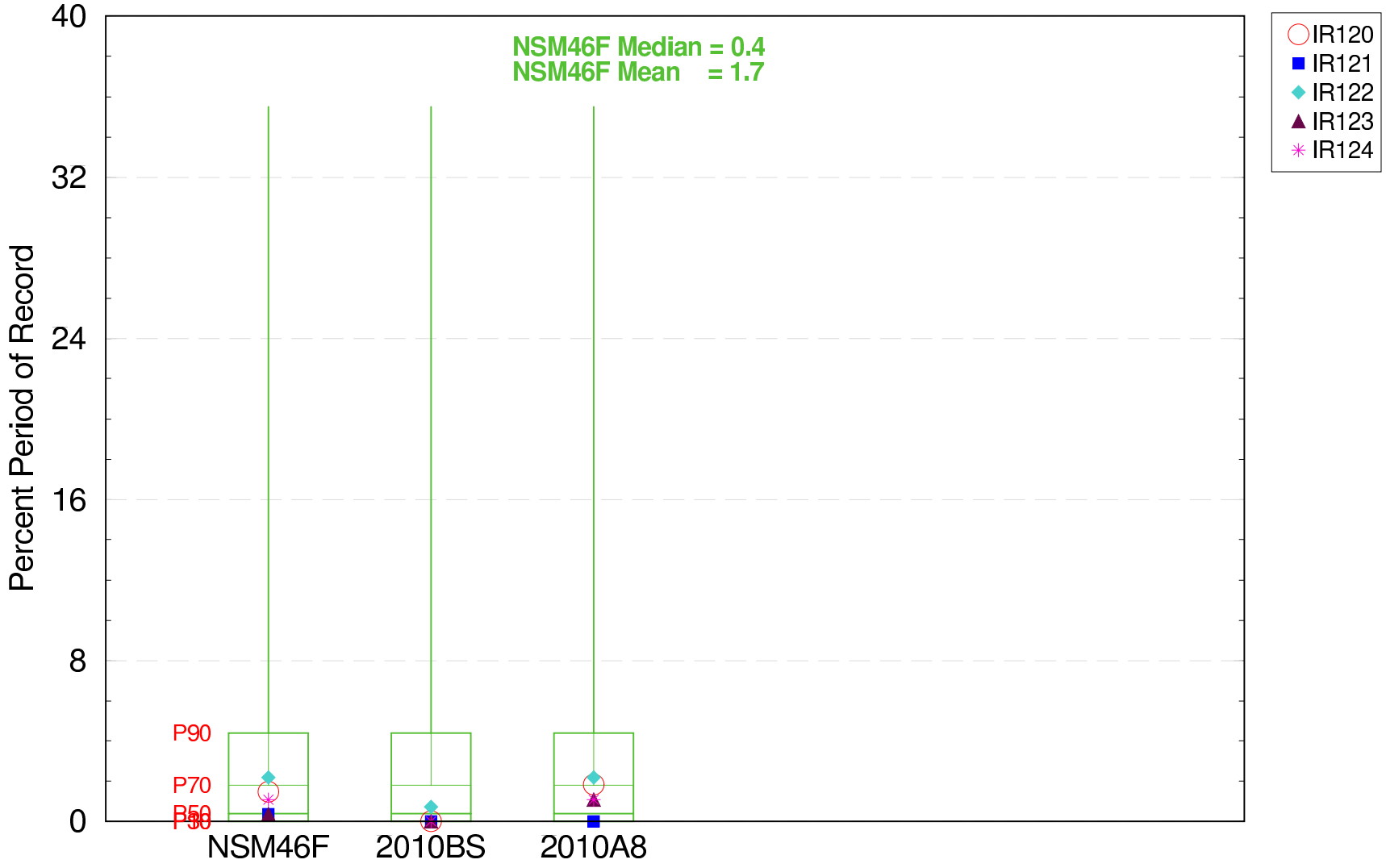

The box–whisker plot represents the min–10–30–50–70–90–max percentiles
for all cells in the NSM46F Ridge & Slough Landscape

For Planning Purposes Only
Run date: Tue Apr 18 22:39:27 2006
SFWMM V5.5.1
CRAP 7.0.6
Script used: /nw/cerp_modeling/projects/Acceler8/scripts/GE_SCRAP7.0/ge3.pl
Filename: ge3_driest_years_wat_rns4_ppor_low_boxplot.fig

RECOVER Performance Measure – GE–E3

Extreme Events in the Ridge & Slough (WCA3A E)

Average Duration of High Events (Weeks) > 2.5 feet Driest Water Years (10/07–09/30 – 1972,80,81,87,89,93)

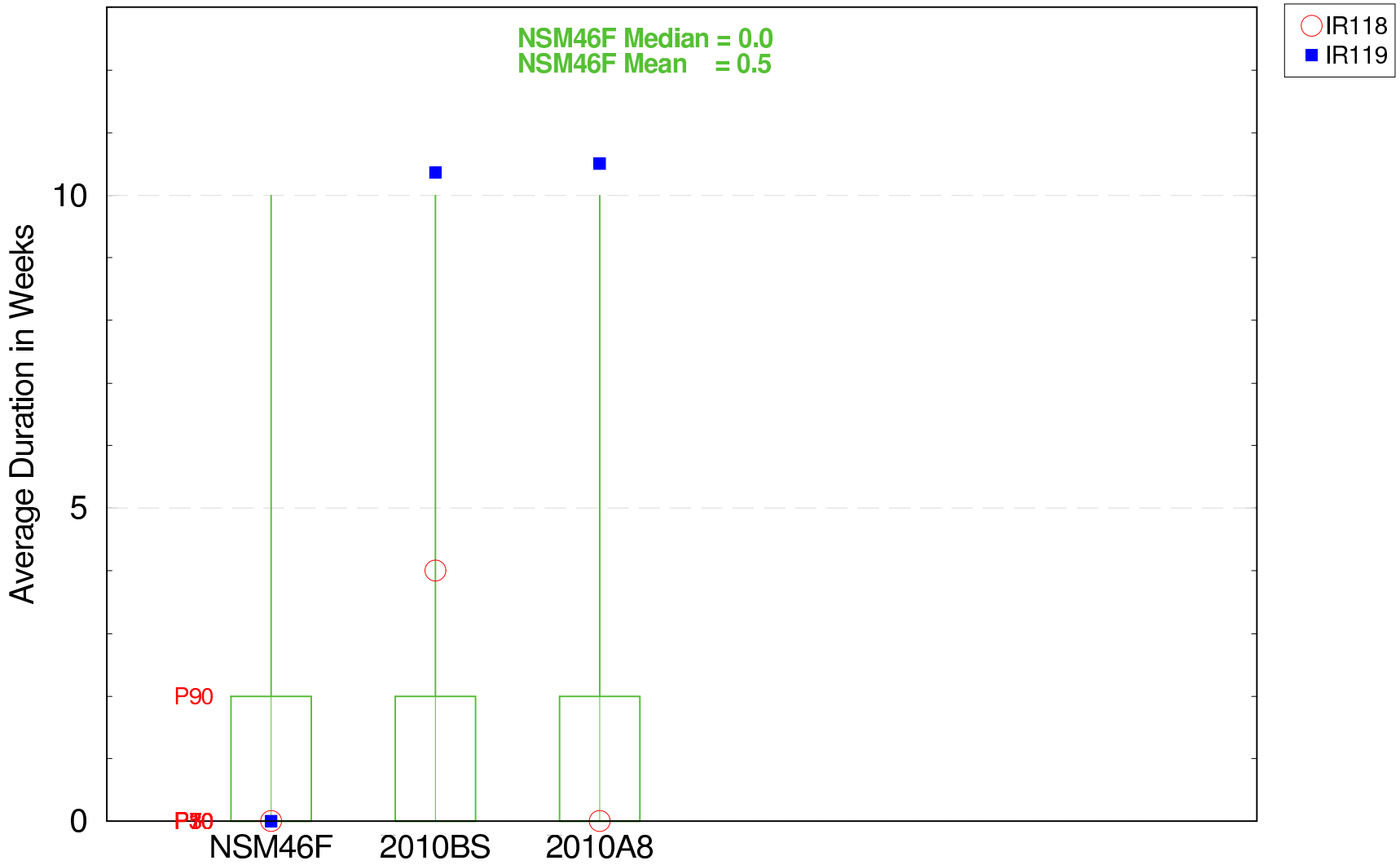

The box–whisker plot represents the min–10–30–50–70–90–max percentiles
for all cells in the NSM46F Ridge & Slough Landscape

For Planning Purposes Only
Run date: Tue Apr 18 22:39:27 2006
SFWMM V5.5.1
CRAP 7.0.6
Script used: /nw/cerp_modeling/projects/Acceler8/scripts/GE_SCRIPTS/ge3.pl
Filename: ge3_driest_years_wat_rns3_duration_high_boxplot.fig

RECOVER Performance Measure – GE–E3

Extreme Events in the Ridge & Slough (WCA3A E)

Average Duration of Low Events (Weeks) < –1.0 foot Driest Water Years (10/07–09/30 – 1972,80,81,87,89,93)

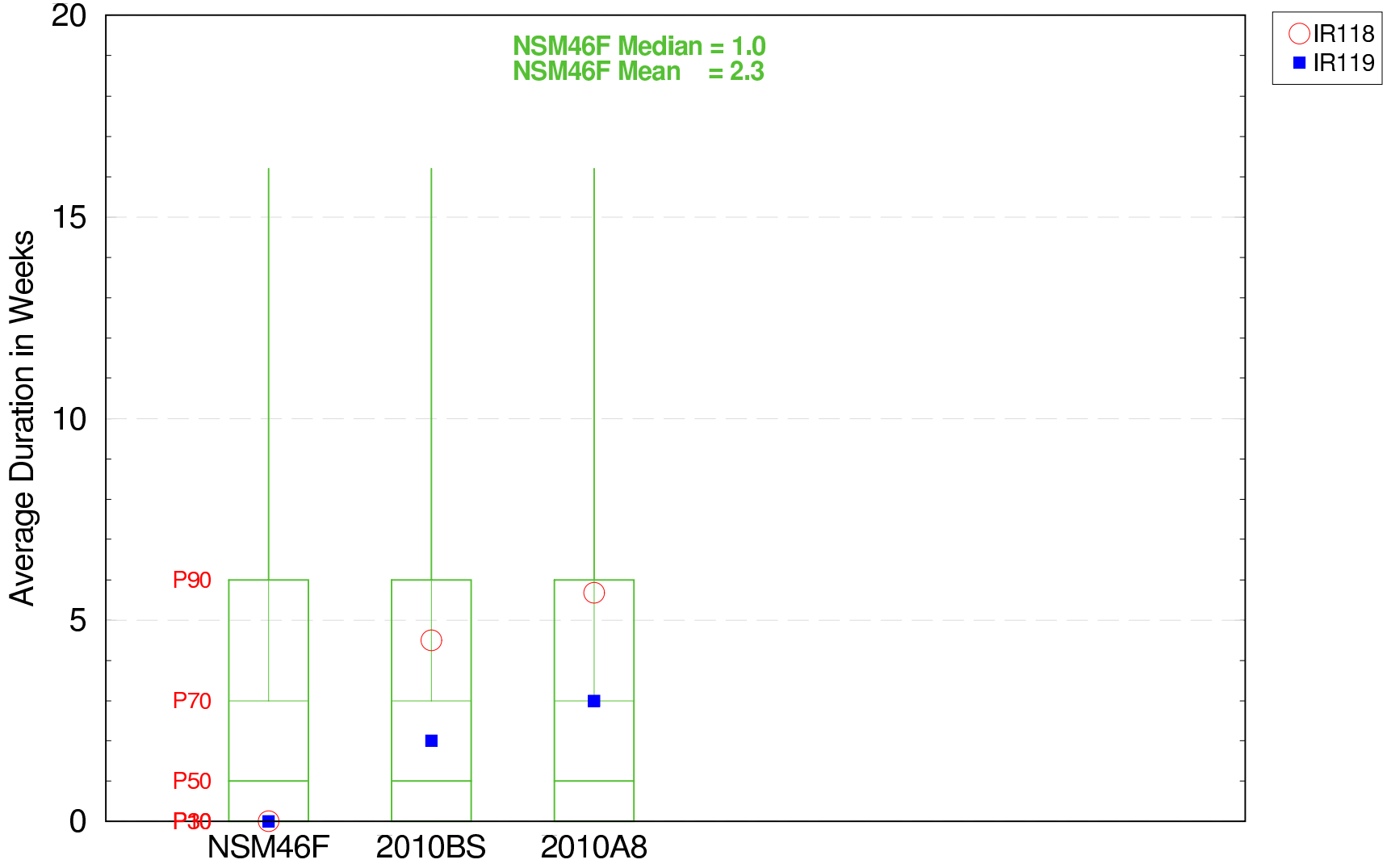

The box–whisker plot represents the min–10–30–50–70–90–max percentiles
for all cells in the NSM46F Ridge & Slough Landscape

For Planning Purposes Only
Run date: Tue Apr 18 22:39:27 2006
SFWMM V5.5.1
CRAP 7.0.6
Script used: /nw/cerp_modeling/projects/Acceler8/scripts/GE_SCRIPTS/ge3.pl
Filename: ge3_driest_years_wat_ms3_duration_low_boxplot.fig

RECOVER Performance Measure – GE–E3

Extreme Events in the Ridge & Slough (WCA3A E)

Percent Period of Record High Events > 2.5 feet Driest Water Years (10/07–09/30 – 1972,80,81,87,89,93)

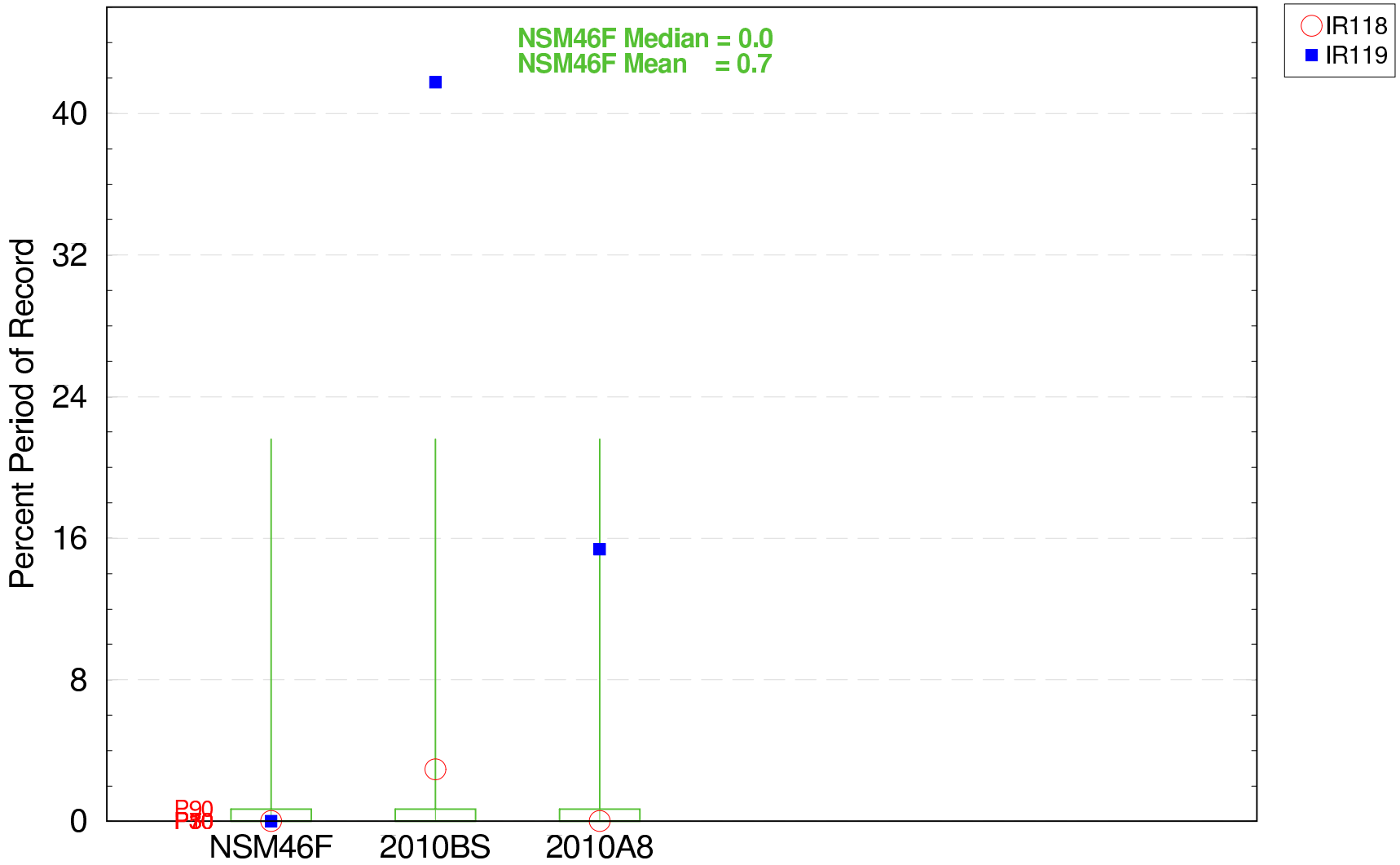

The box–whisker plot represents the min–10–30–50–70–90–max percentiles
for all cells in the NSM46F Ridge & Slough Landscape

For Planning Purposes Only
Run date: Tue Apr 18 22:39:27 2006
SFWMM V5.5.1
CRAP 7.0.6
Script used: /nw/cerp_modeling/projects/Acceler8/scripts/GE_SCRIPTS/ge3.pl
Filename: ge3_driest_years_wat_rns3_ppor_high_boxplot.fig

RECOVER Performance Measure – GE–E3

Extreme Events in the Ridge & Slough (WCA2)

Number of Low Events < −1.0 foot The Dry Season (1965−2000)

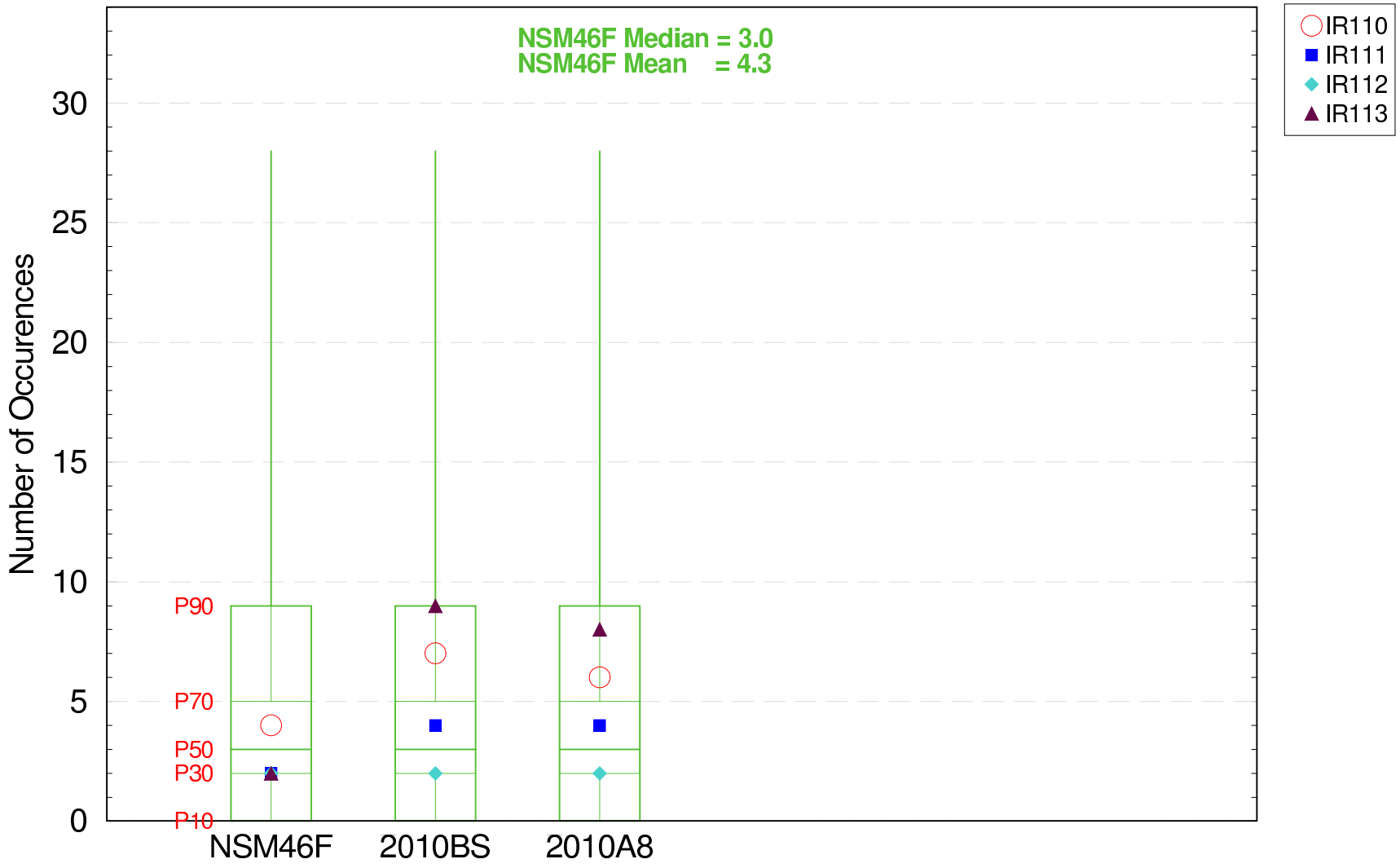

The box−whisker plot represents the min−10−30−50−70−90−max percentiles
for all cells in the NSM46F Ridge & Slough Landscape

For Planning Purposes Only
Run date: Tue Apr 18 22:39:27 2006
SFWMM V5.5.1
CRAP 7.0.6
Script used: /nw/cerp_modeling/projects/Acceler8/scripts/GE_SCRIPTS/ge3.pl
Filename: ge3_dry_season_rns1_count_low_boxplot.fig

RECOVER Performance Measure – GE−E3

Extreme Events in the Ridge & Slough (WCA3 S)

Number of High Events > 2.5 feet Driest Water Years (10/07–09/30 – 1972,80,81,87,89,93)

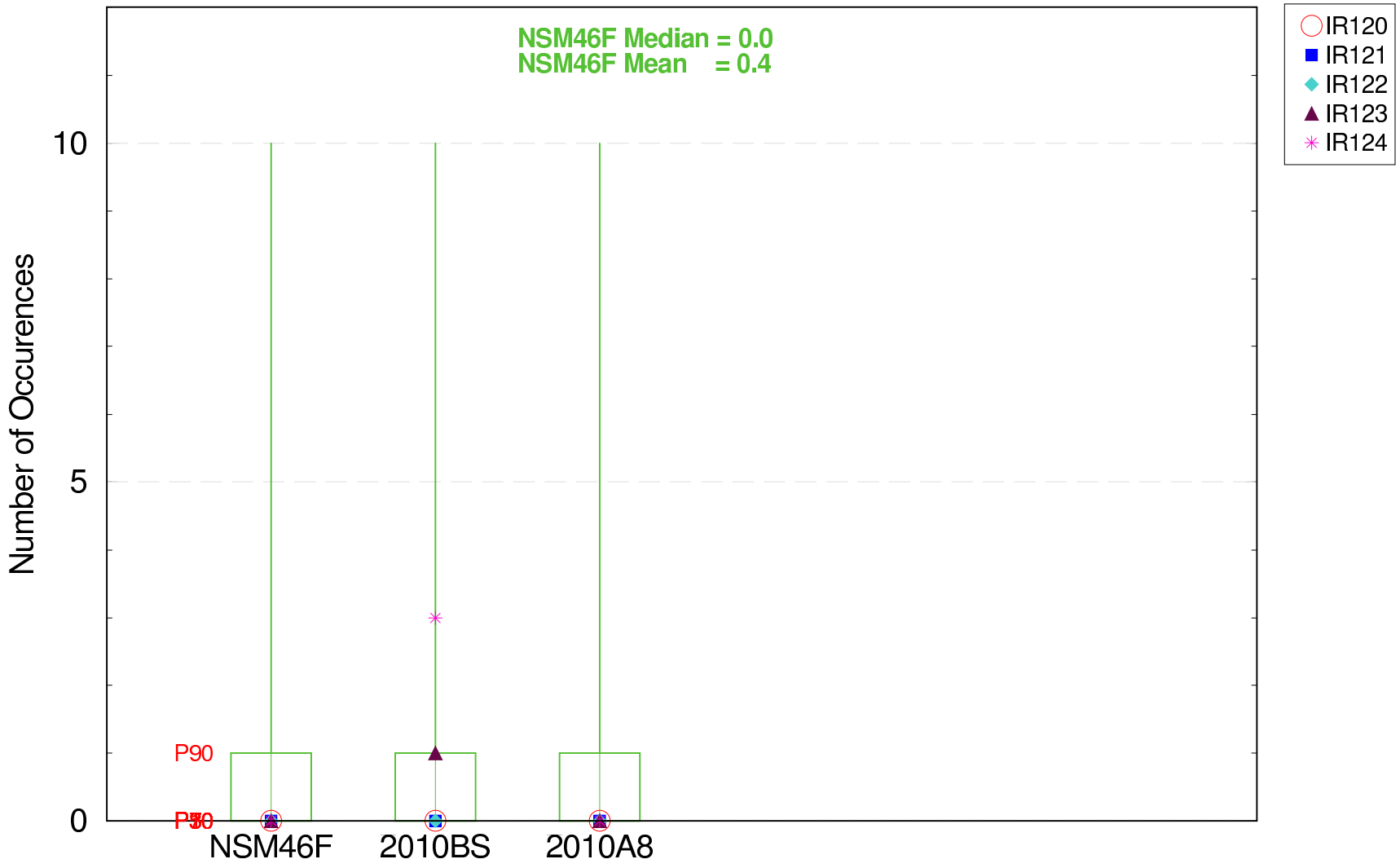

The box–whisker plot represents the min–10–30–50–70–90–max percentiles
for all cells in the NSM46F Ridge & Slough Landscape

For Planning Purposes Only
Run date: Tue Apr 18 22:39:27 2006
SFWMM V5.5.1
CRAP 7.0.6
Script used: /nw/cerp_modeling/projects/Acceler8/scripts/GE_SCRIPTS/ge3.pl
Filename: ge3_driest_years_wat_rns4_count_high_boxplot.fig

RECOVER Performance Measure – GE–E3

Extreme Events in the Ridge & Slough (WCA2)

Average Duration of Low Events (Weeks) < −1.0 foot The Dry Season (1965–2000)

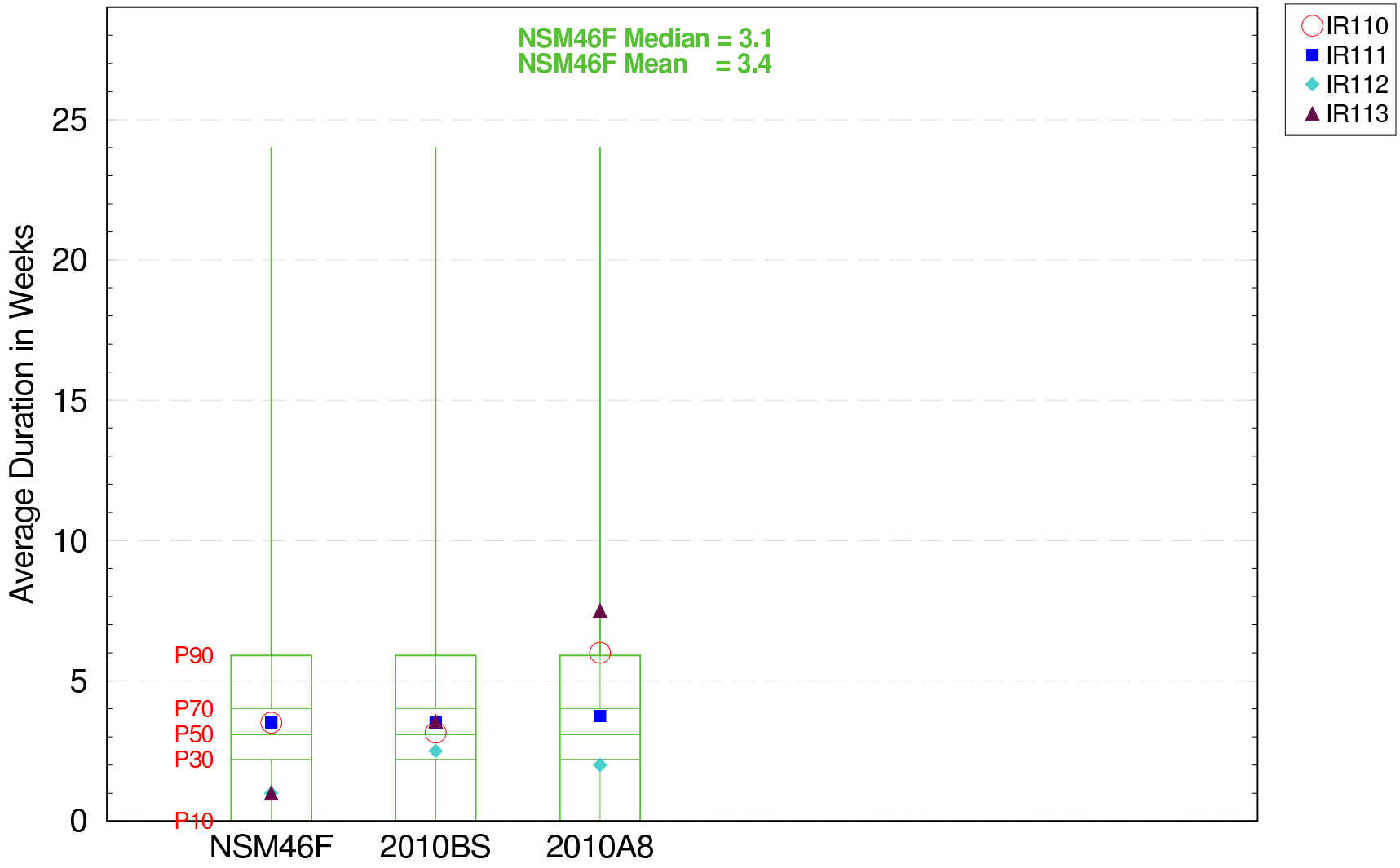

The box–whisker plot represents the min–10–30–50–70–90–max percentiles for all cells in the NSM46F Ridge & Slough Landscape

For Planning Purposes Only
Run date: Tue Apr 18 22:39:27 2006
SFWMM V5.5.1
CRAP 7.0.6
Script used: /nw/cerp_modeling/projects/Acceler8/scripts/GE_SCRIPTS/ge3.pl
Filename: ge3_dry_season_ms1_duration_low_boxplot.fig

RECOVER Performance Measure – GE–E3

Extreme Events in the Ridge & Slough (WCA3 S)

Number of Low Events < −1.0 foot Driest Water Years (10/07−09/30 − 1972,80,81,87,89,93)

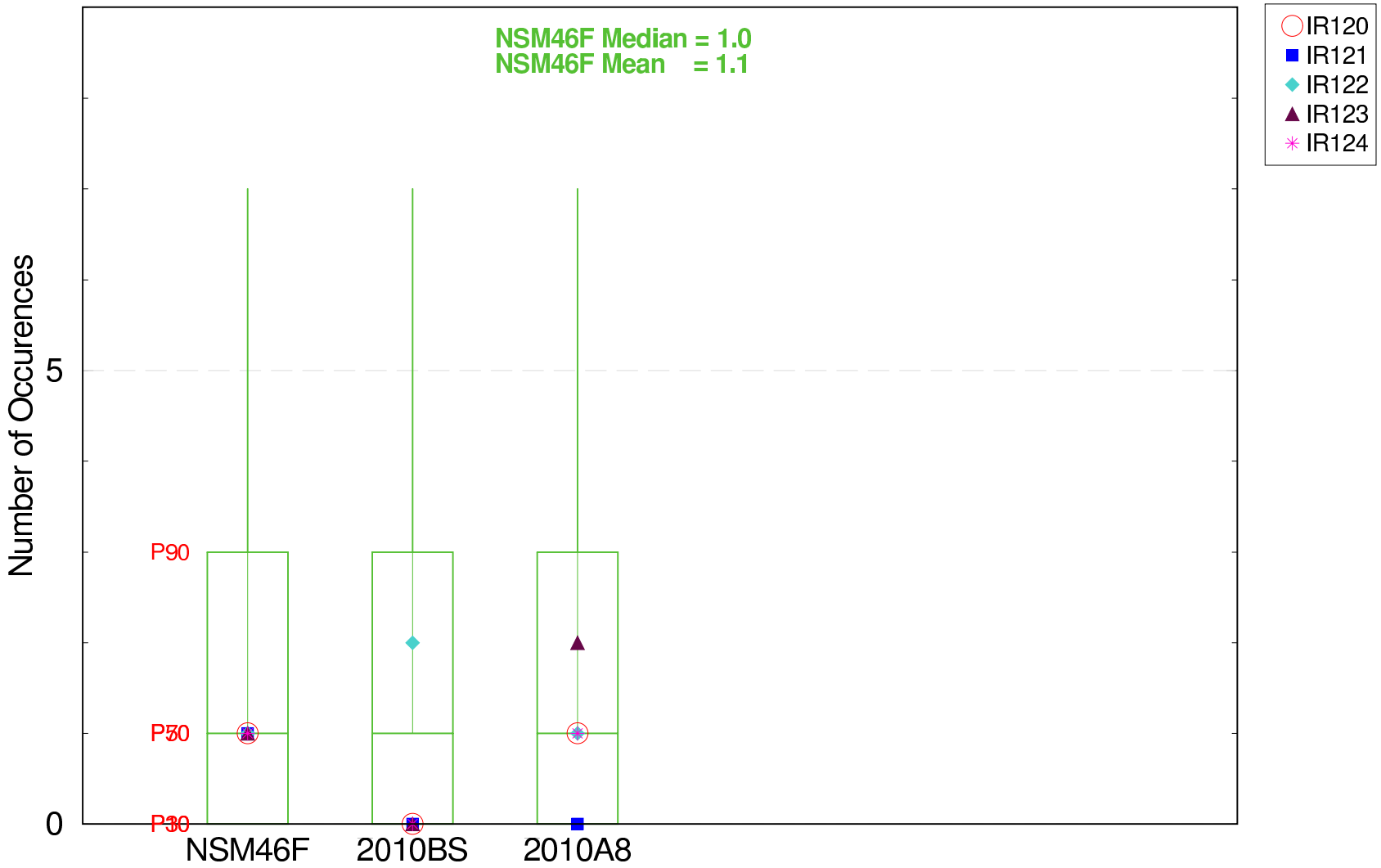

The box−whisker plot represents the min−10−30−50−70−90−max percentiles for all cells in the NSM46F Ridge & Slough Landscape

For Planning Purposes Only
Run date: Tue Apr 18 22:39:27 2006
SFWMM V5.5.1
CRIP 2006
Script used: /nw/cerp_modeling/projects/Acceler8/scripts/GE_SCRIPTS/ge3.pl
Filename: ge3_driest_years_wat_rns4_count_low_boxplot.fig

RECOVER Performance Measure − GE−E3

Extreme Events in the Ridge & Slough (WCA3A N)

Number of Low Events < −1.0 foot The Dry Season (1965−2000)

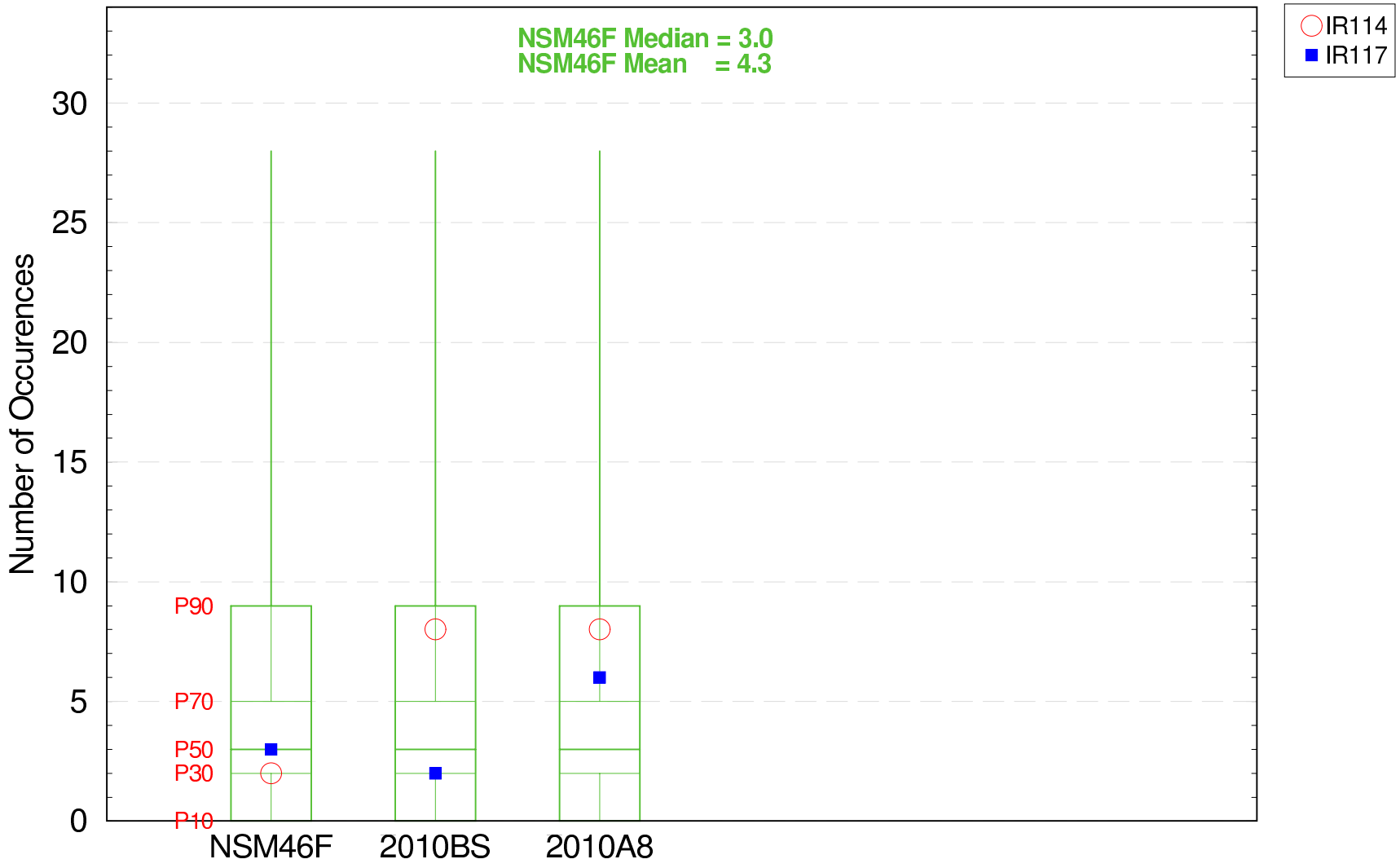

The box−whisker plot represents the min−10−30−50−70−90−max percentiles
for all cells in the NSM46F Ridge & Slough Landscape

For Planning Purposes Only
Run date: Tue Apr 18 22:39:27 2006
SFWMM V5.5.1
CRAP 7.0.6
Script used: /nw/cerp_modeling/projects/Acceler8/scripts/GE_SCRAP7.0/ge3.pl
Filename: ge3_dry_season_rns2_count_low_boxplot.fig

RECOVER Performance Measure – GE−E3

Extreme Events in the Ridge & Slough (WCA3 S)

Average Duration of High Events (Weeks) > 2.5 feet Driest Water Years (10/07–09/30 – 1972,80,81,87,89,93)

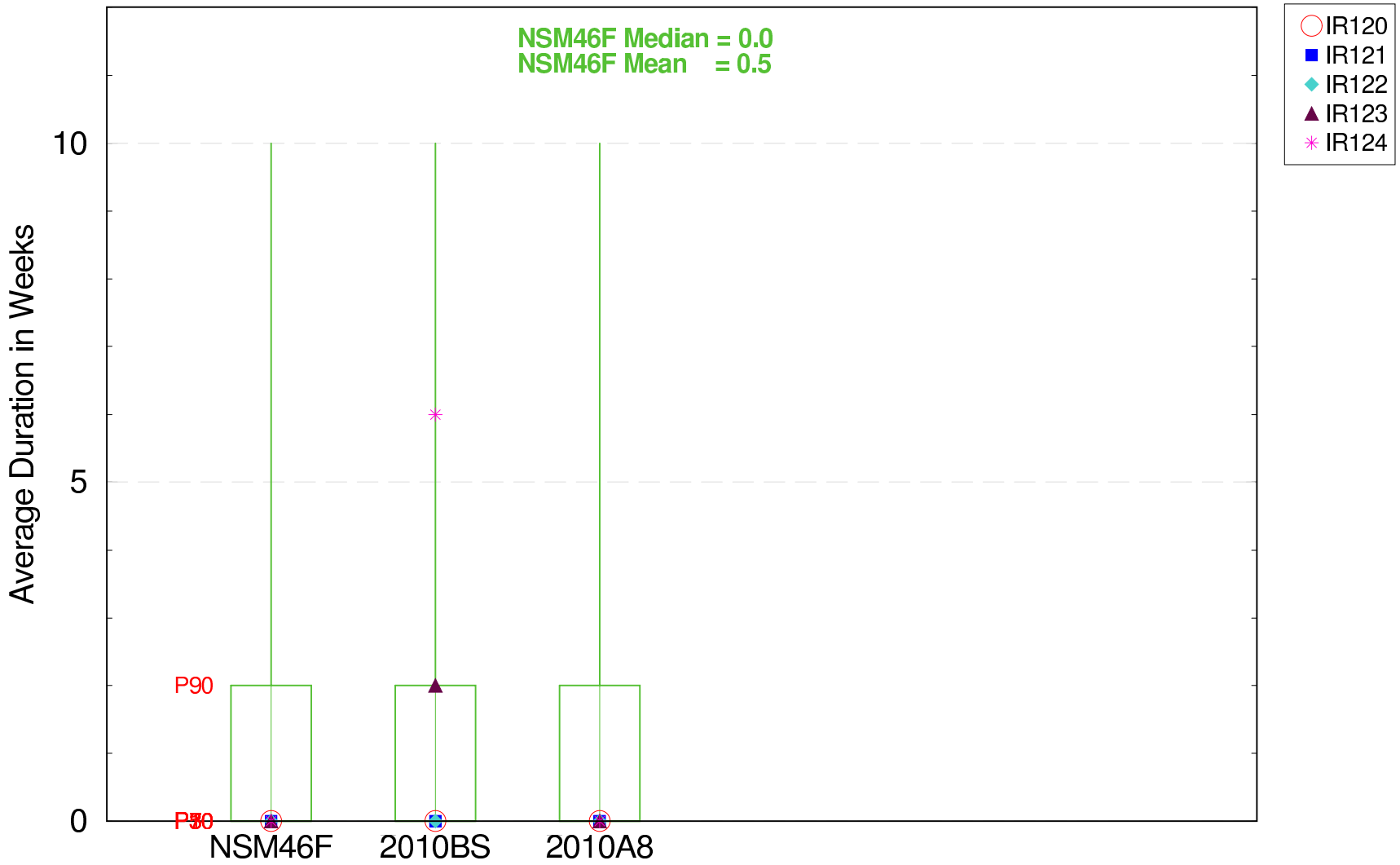

The box–whisker plot represents the min–10–30–50–70–90–max percentiles
for all cells in the NSM46F Ridge & Slough Landscape

For Planning Purposes Only
Run date: Tue Apr 18 22:39:27 2006
SFWMM V5.5.1
CRAP 7.0.6
Script used: /nw/cerp_modeling/projects/Acceler8/scripts/GE_SCRIPTS/ge3.pl
Filename: ge3_driest_years_wat_rns4_duration_high_boxplot.fig

RECOVER Performance Measure – GE–E3

Extreme Events in the Ridge & Slough (WCA3 S)

Average Duration of Low Events (Weeks) < −1.0 foot Driest Water Years (10/07−09/30 − 1972,80,81,87,89,93)

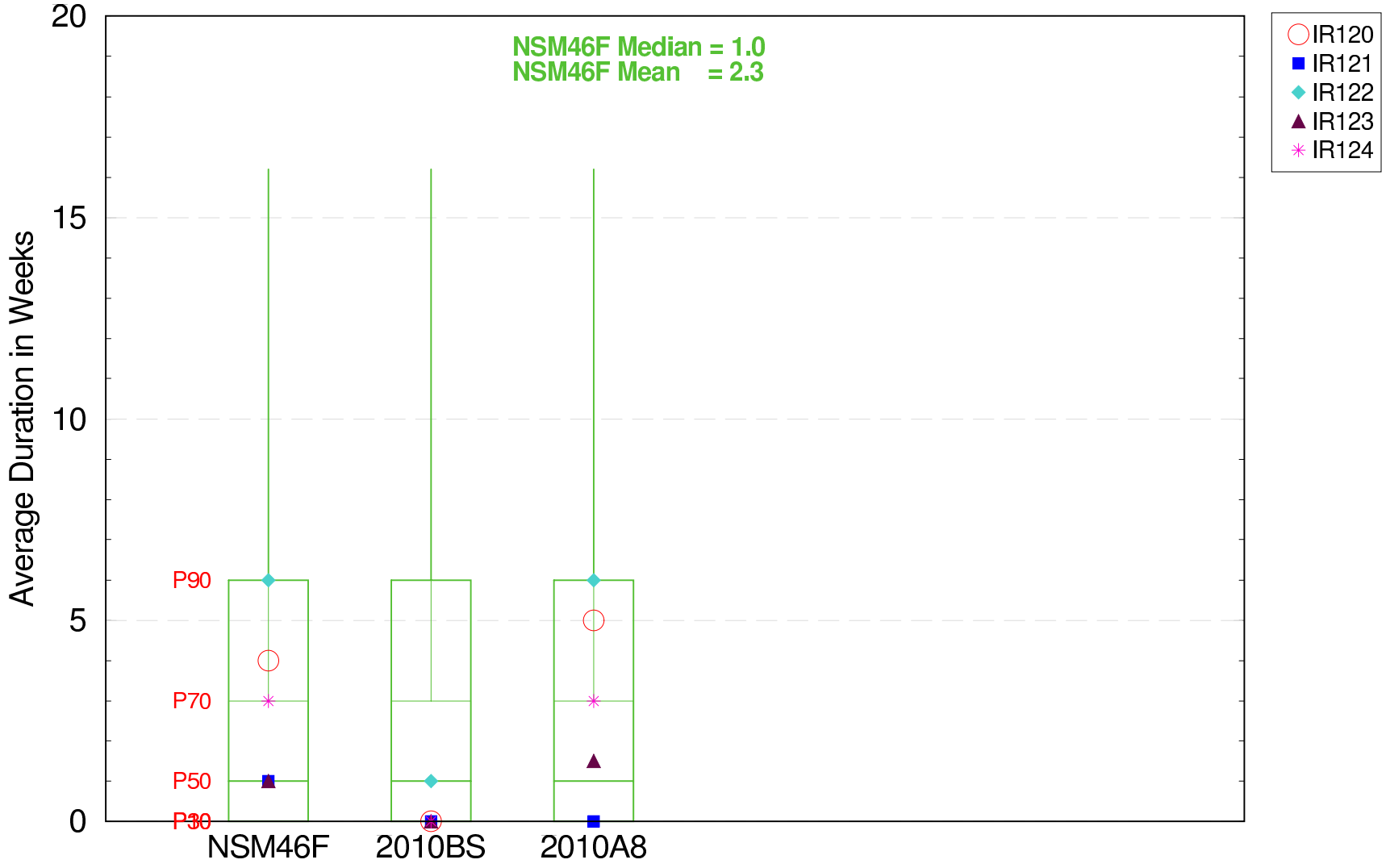

The box−whisker plot represents the min−10−30−50−70−90−max percentiles
for all cells in the NSM46F Ridge & Slough Landscape

For Planning Purposes Only
Run date: Tue Apr 18 22:39:27 2006
SFWMM V5.5.1
CRAP 7.0.6
Script used: /nw/cerp_modeling/projects/Acceler8/scripts/GE_SCRIPTS/ge3.pl
Filename: ge3_driest_years_wat_ms4_duration_low_boxplot.fig

RECOVER Performance Measure − GE−E3

Extreme Events in the Ridge & Slough (WCA3 S)

Percent Period of Record High Events > 2.5 feet Driest Water Years (10/07–09/30 – 1972,80,81,87,89,93)

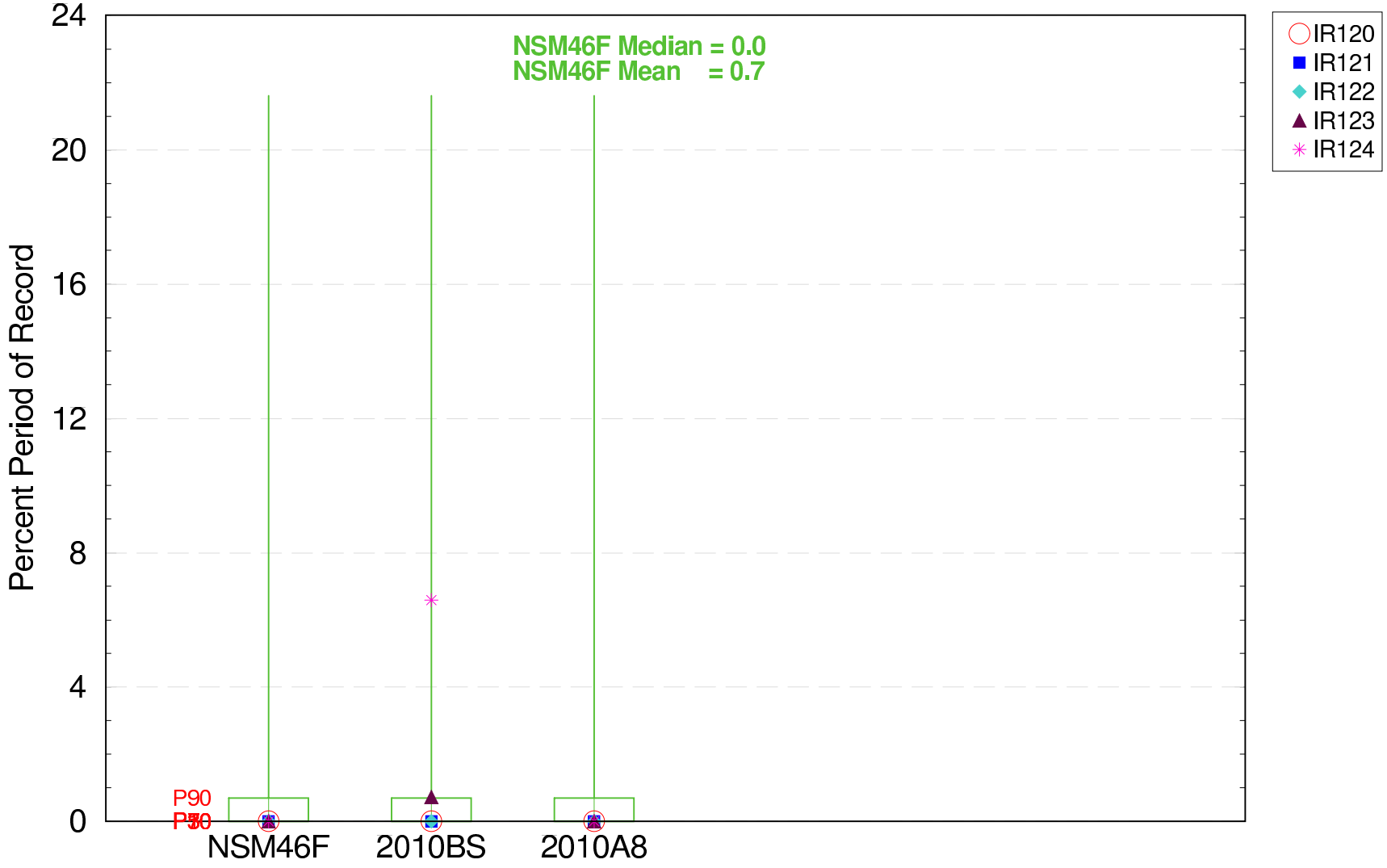

The box–whisker plot represents the min–10–30–50–70–90–max percentiles for all cells in the NSM46F Ridge & Slough Landscape

For Planning Purposes Only
Run date: Tue Apr 18 22:39:27 2006
SFWMM V5.5.1
CRAP 7.0.6
Script used: /nw/cerp_modeling/projects/Acceler8/scripts/GE_SCRIPTS/ge3.pl
Filename: ge3_driest_years_wat_rns4_ppor_high_boxplot.fig

RECOVER Performance Measure – GE–E3

Extreme Events in the Ridge & Slough (WCA3B)

Percent Period of Record Low Events < –1.0 feet Driest Water Years (10/07–09/30 – 1972,80,81,87,89,93)

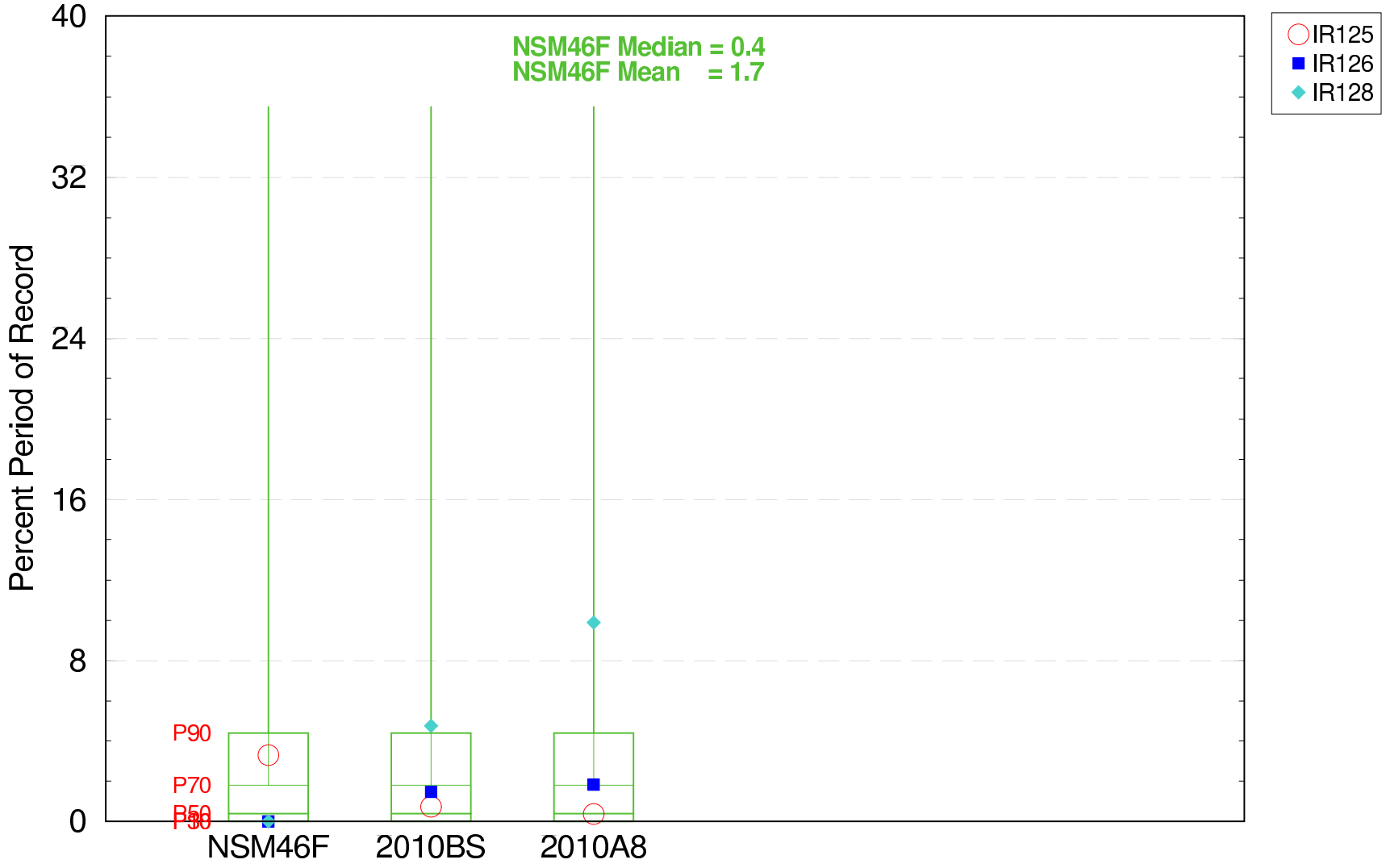

The box–whisker plot represents the min–10–30–50–70–90–max percentiles
for all cells in the NSM46F Ridge & Slough Landscape

For Planning Purposes Only
Run date: Tue Apr 18 22:39:27 2006
SFWMM V5.5.1
CRAP 7.0.6
Script used: /nw/cerp_modeling/projects/Acceler8/scripts/GE_SCRAP7.0/ge3.pl
Filename: ge3_driest_years_wat_rns5_ppor_low_boxplot.fig

RECOVER Performance Measure – GE–E3

Extreme Events in the Ridge & Slough (WCA3B)

Number of High Events > 2.5 feet Driest Water Years (10/07–09/30 – 1972,80,81,87,89,93)

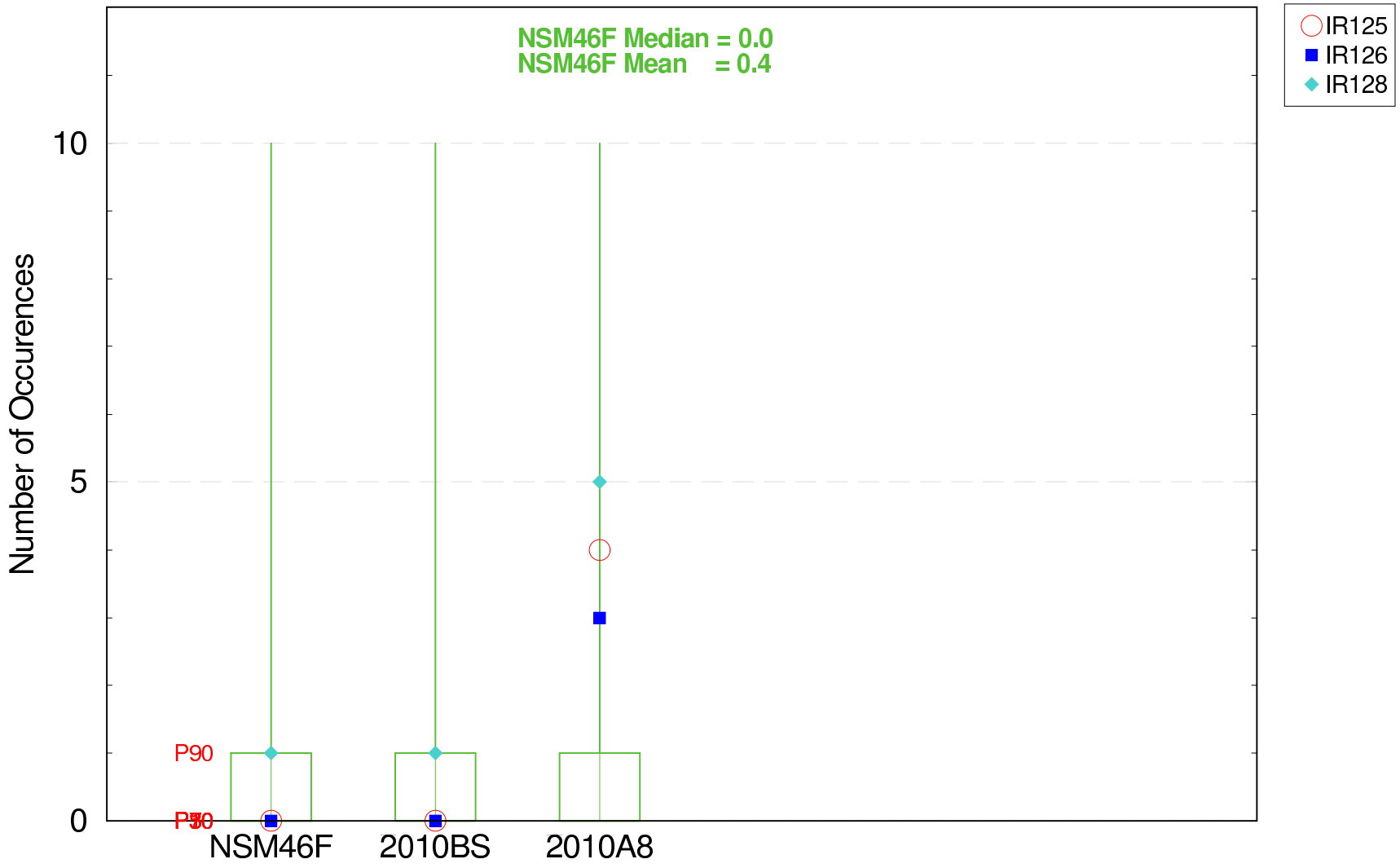

The box–whisker plot represents the min–10–30–50–70–90–max percentiles
for all cells in the NSM46F Ridge & Slough Landscape

For Planning Purposes Only
Run date: Tue Apr 18 22:39:27 2006
SFWMM V5.5.1
CRAP 7.0.6
Script used: /nw/cerp_modeling/projects/Acceler8/scripts/GE_SCRIPTS/ge3.pl
Filename: ge3_driest_years_wat_rns5_count_high_boxplot.fig

RECOVER Performance Measure – GE–E3

Extreme Events in the Ridge & Slough (WCA3B)

Number of Low Events < −1.0 foot Driest Water Years (10/07–09/30 – 1972,80,81,87,89,93)

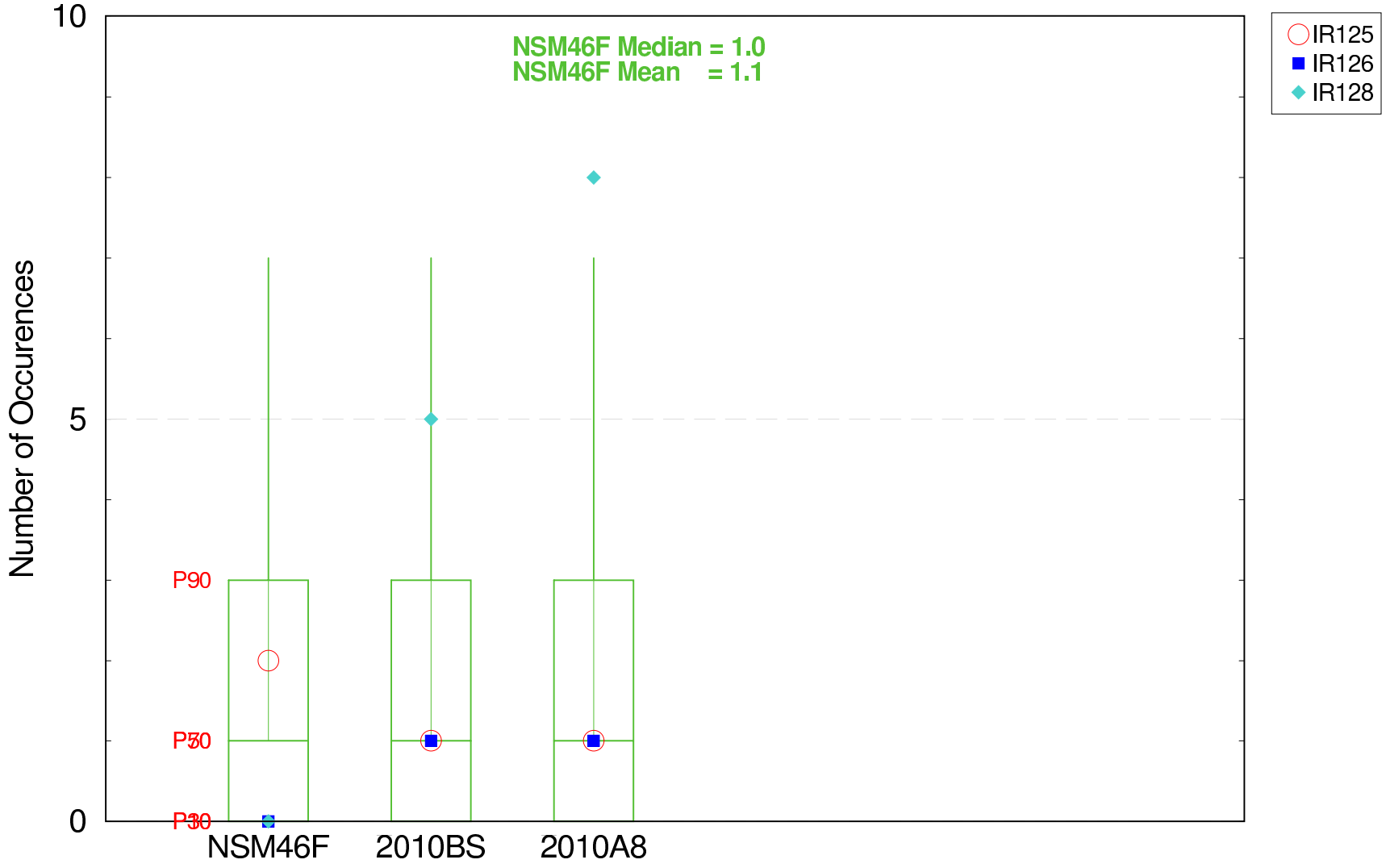

The box–whisker plot represents the min–10–30–50–70–90–max percentiles
for all cells in the NSM46F Ridge & Slough Landscape

For Planning Purposes Only
Run date: Tue Apr 18 22:39:27 2006
SFWMM V5.5.1
CRAP 7.0.6
Script used: /nw/cerp_modeling/projects/Acceler8/scripts/GE_SCRIPTS/ge3.pl
Filename: ge3_driest_years_wat_rns5_count_low_boxplot.fig

RECOVER Performance Measure – GE–E3

Extreme Events in the Ridge & Slough (WCA3B)

Average Duration of High Events (Weeks) > 2.5 feet Driest Water Years (10/07–09/30 – 1972,80,81,87,89,93)

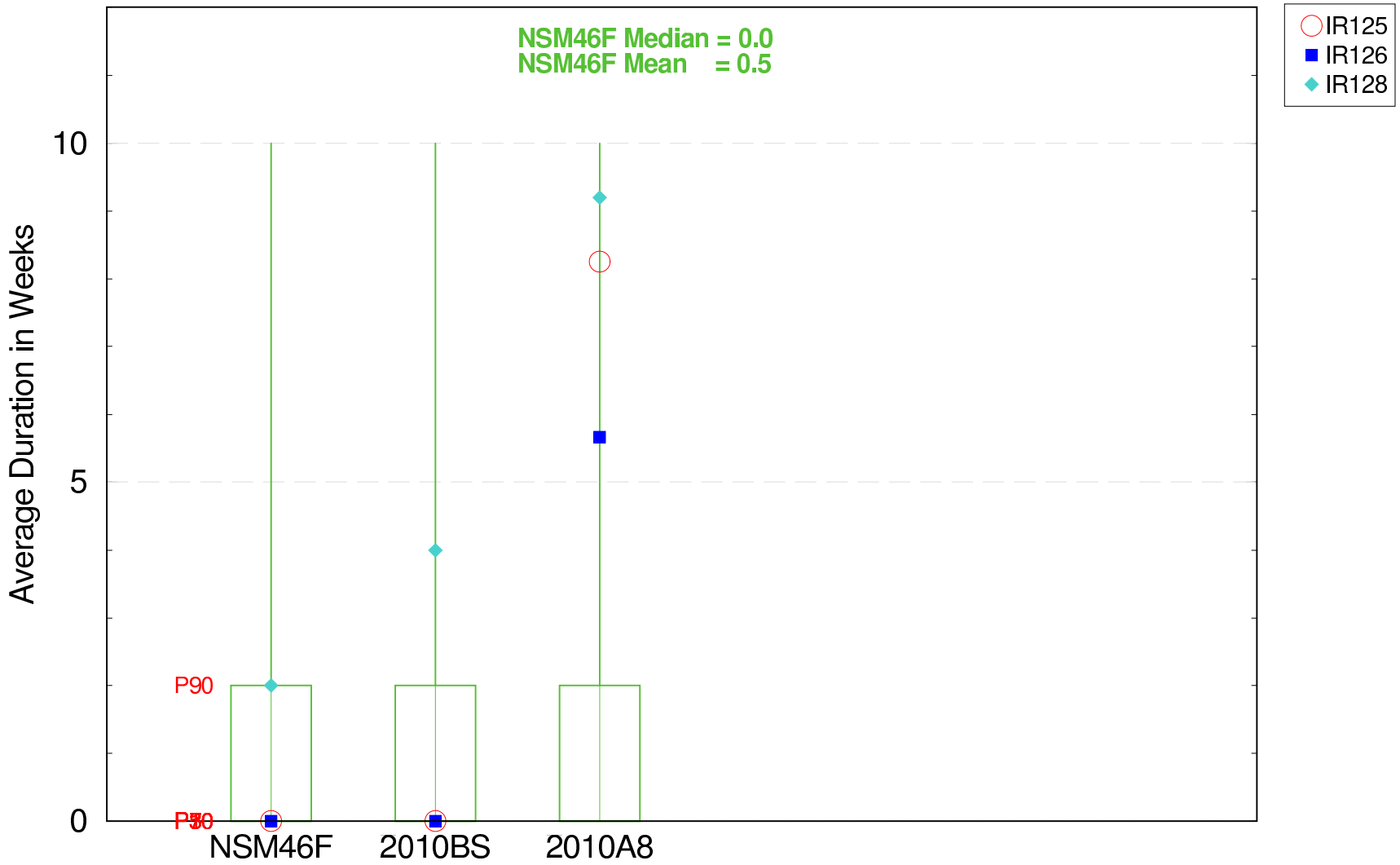

The box–whisker plot represents the min–10–30–50–70–90–max percentiles
for all cells in the NSM46F Ridge & Slough Landscape

For Planning Purposes Only
Run date: Tue Apr 18 22:39:27 2006
SFWMM V5.5.1
CRAP 7.0.6
Script used: /nw/cerp_modeling/projects/Acceler8/scripts/GE_SCRIPTS/ge3.pl
Filename: ge3_driest_years_wat_rns5_duration_high_boxplot.fig

RECOVER Performance Measure – GE–E3

Extreme Events in the Ridge & Slough (WCA3B)

Average Duration of Low Events (Weeks) < −1.0 foot Driest Water Years (10/07–09/30 – 1972,80,81,87,89,93)

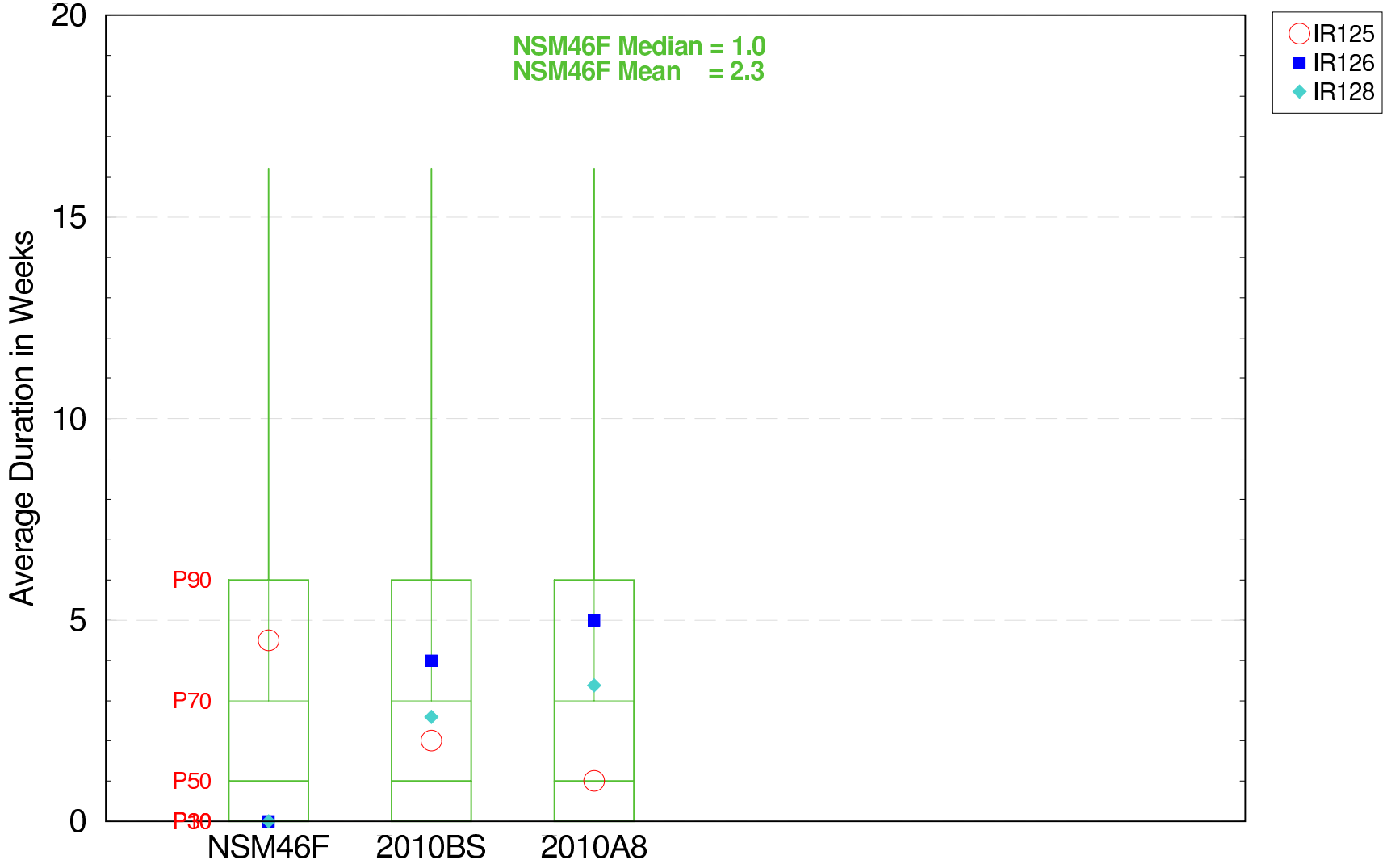

The box–whisker plot represents the min–10–30–50–70–90–max percentiles for all cells in the NSM46F Ridge & Slough Landscape

For Planning Purposes Only
Run date: Tue Apr 18 22:39:27 2006
SFWMM V5.5.1
Map 7906
Script used: /nw/cerp_modeling/projects/Acceler8/scripts/GE_SCRIPTS/ge3.pl
Filename: ge3_driest_years_wat_rns5_duration_low_boxplot.fig

RECOVER Performance Measure – GE–E3

Extreme Events in the Ridge & Slough (WCA3B)

Percent Period of Record High Events > 2.5 feet Driest Water Years (10/07–09/30 – 1972,80,81,87,89,93)

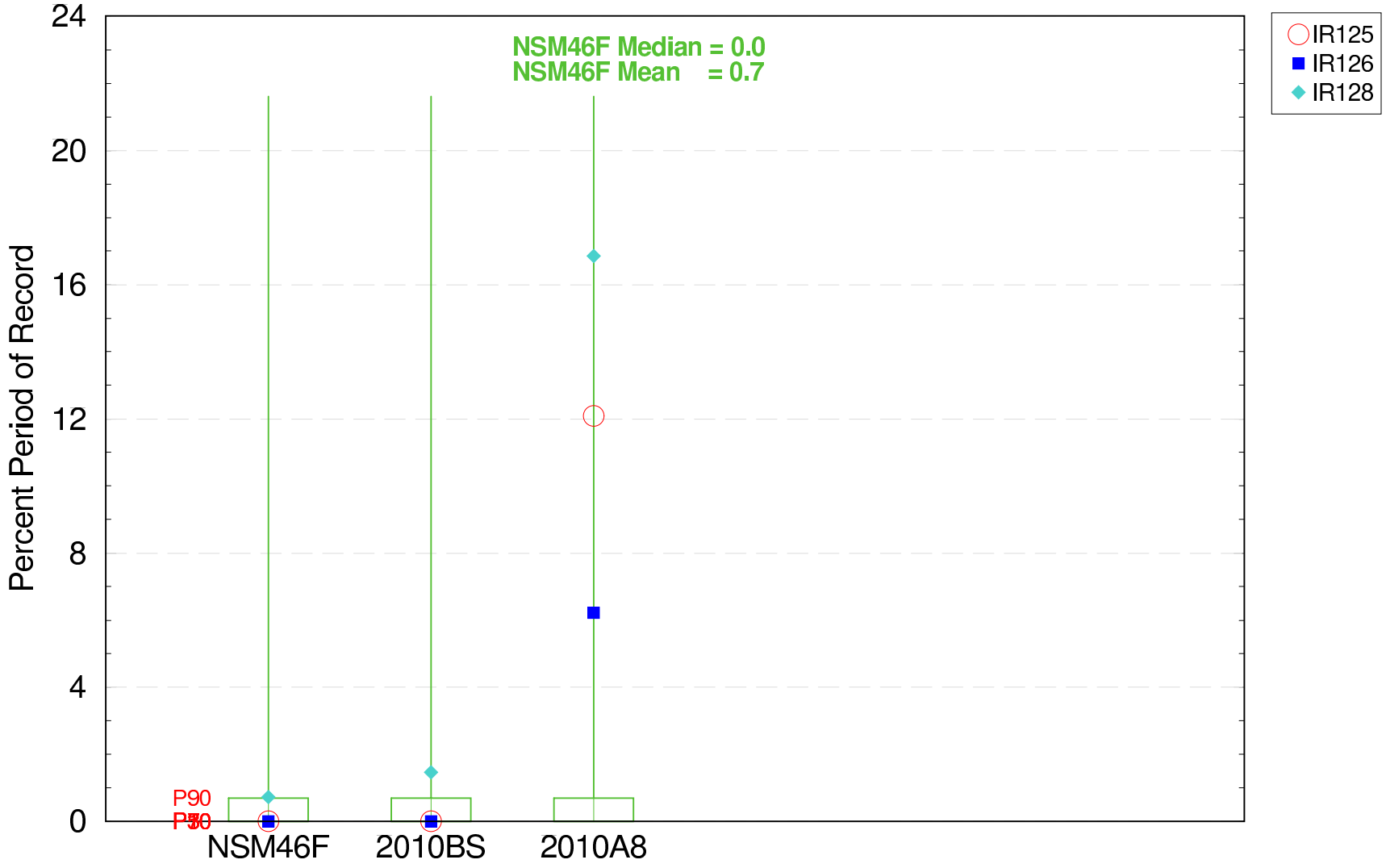

The box–whisker plot represents the min–10–30–50–70–90–max percentiles
for all cells in the NSM46F Ridge & Slough Landscape

For Planning Purposes Only
Run date: Tue Apr 18 22:39:27 2006
SFWMM V5.5.1
CRAP 7.0.6
Script used: /nw/cerp_modeling/projects/Acceler8/scripts/GE_Scripts/ge3.pl
Filename: ge3_driest_years_wat_rns5_ppor_high_boxplot.fig

RECOVER Performance Measure – GE–E3

Extreme Events in the Ridge & Slough (WCA2)

Percent Period of Record High Events > 2.5 feet The Dry Season (1965–2000)

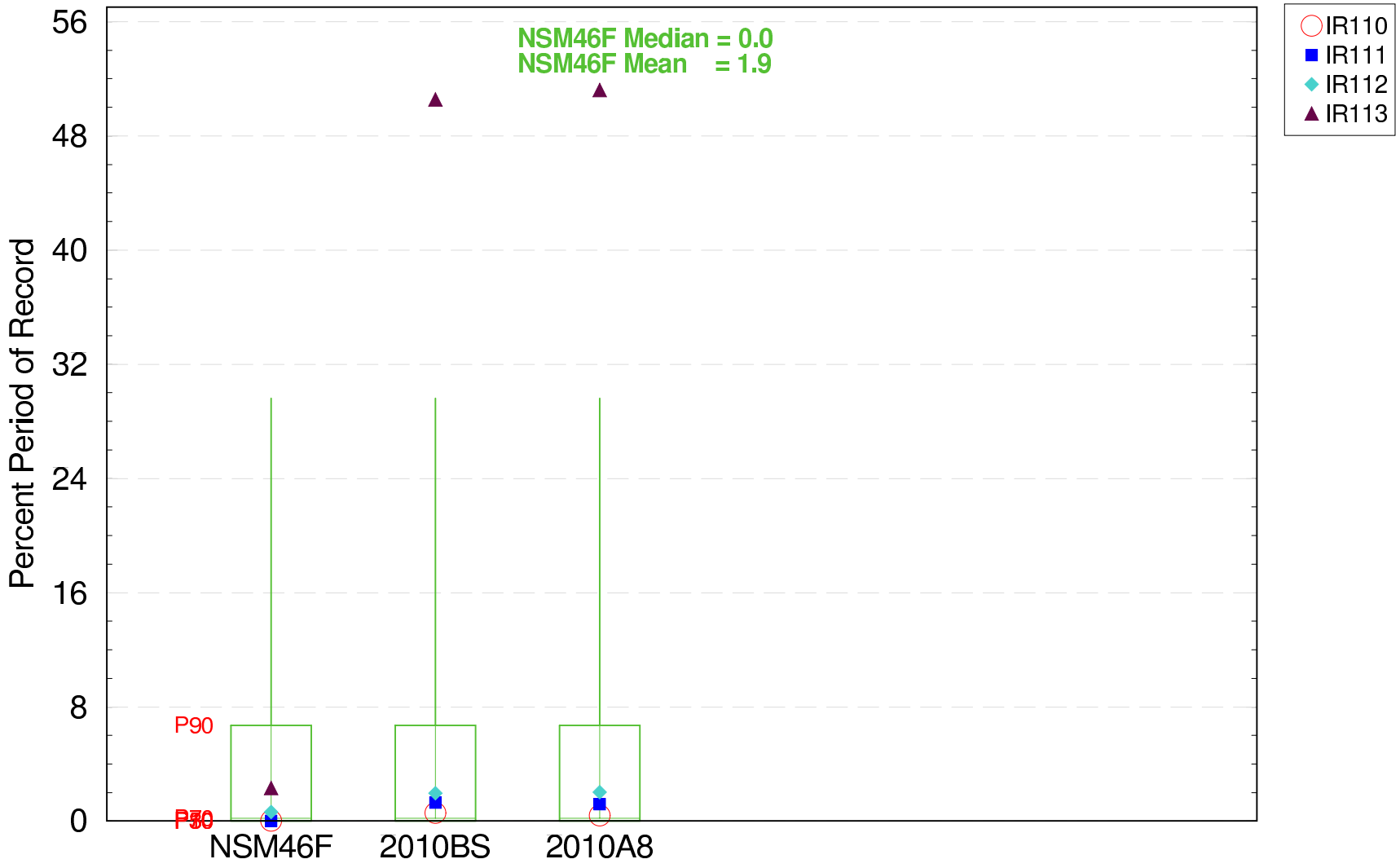

The box–whisker plot represents the min–10–30–50–70–90–max percentiles for all cells in the NSM46F Ridge & Slough Landscape

For Planning Purposes Only
Run date: Tue Apr 18 22:39:27 2006
SFWMM V5.5.1
CRAP 7.0.6
Script used: /nw/cerp_modeling/projects/Acceler8/scripts/GE_Scripts/ge3.pl
Filename: ge3_dry_season_rns1_ppor_high_boxplot.fig

RECOVER Performance Measure – GE–E3

Extreme Events in the Sawgrass Plains Landscape

Number of High Events > 2.0 feet Driest Water Years (10/07–09/30 – 1972,80,81,87,89,93)

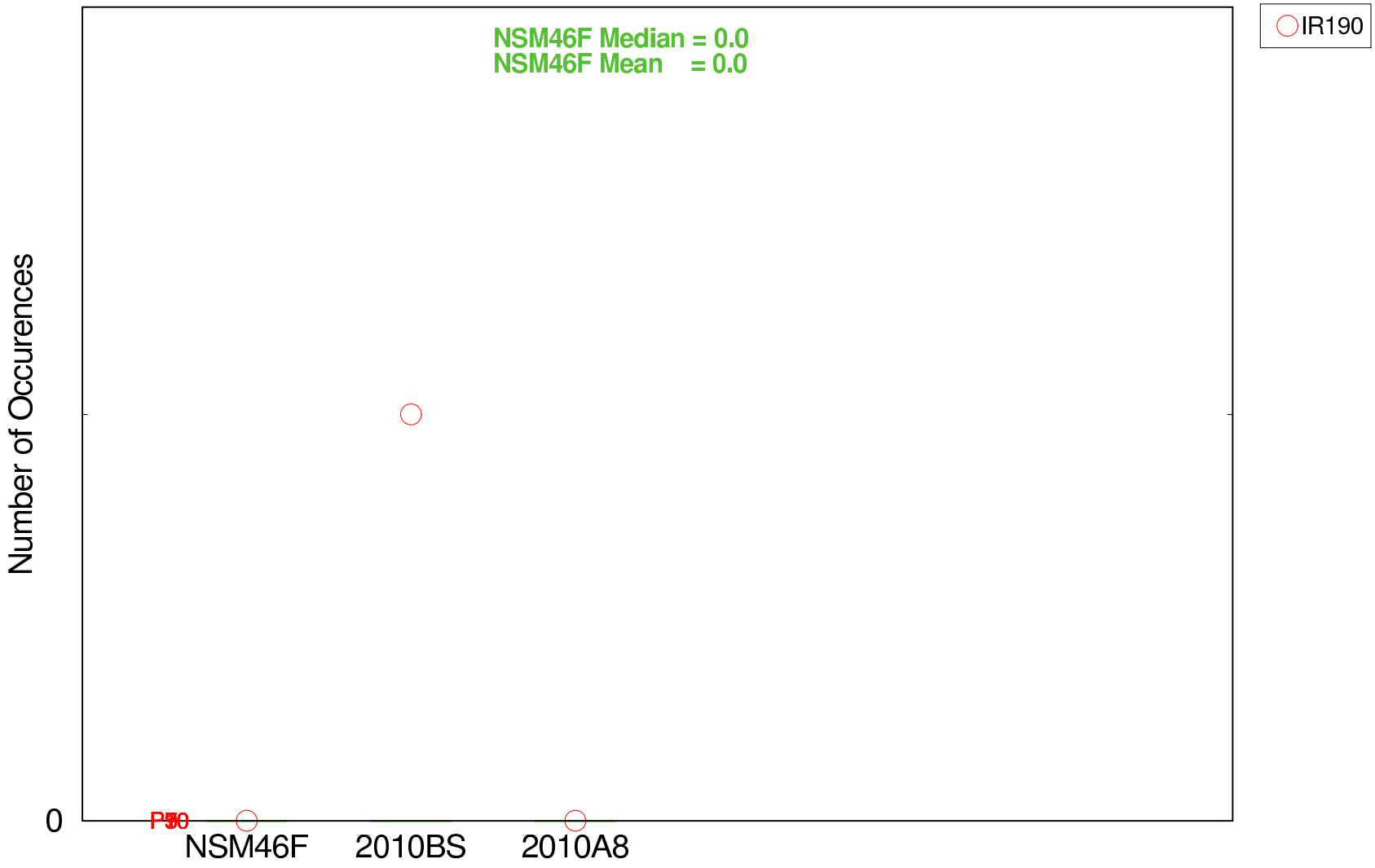

The box–whisker plot represents the min–10–30–50–70–90–max percentiles for all cells in the NSM46F Sawgrass Plains Landscape

For Planning Purposes Only
Run date: Tue Apr 18 22:39:27 2006
SFWMM V5.5.1
CRIP 2006
Filename: ge3_driest_years_wat_saw_count_high_boxplot.fig

Script used: /nw/cerp_modeling/projects/Acceler8/scripts/GE_SCRIPTS/ge3.pl

RECOVER Performance Measure – GE–E3

Extreme Events in the Sawgrass Plains Landscape

Number of Low Events < −1.0 foot Driest Water Years (10/07–09/30 – 1972,80,81,87,89,93)

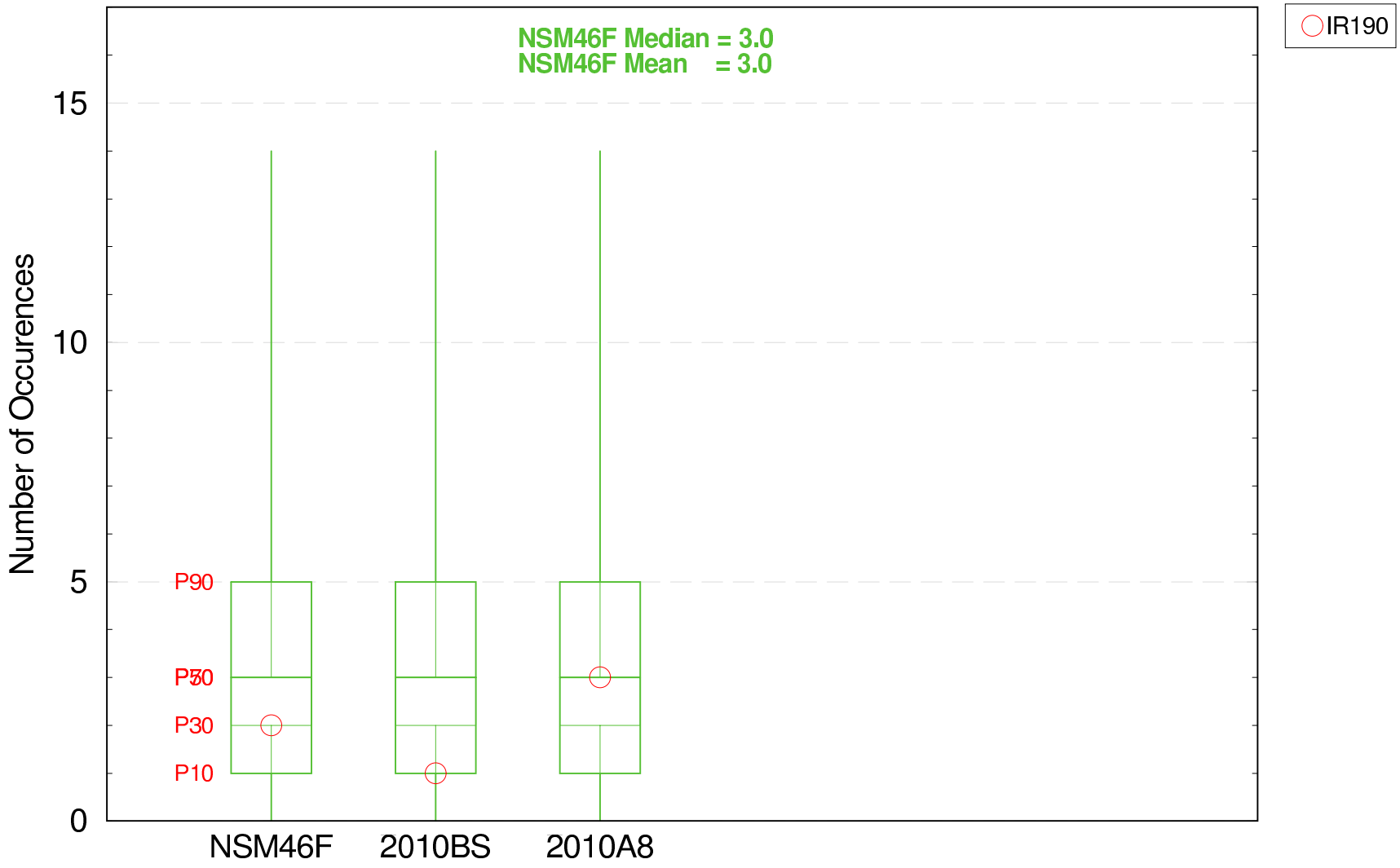

The box–whisker plot represents the min–10–30–50–70–90–max percentiles
for all cells in the NSM46F Sawgrass Plains Landscape

For Planning Purposes Only
Run date: Tue Apr 18 22:39:27 2006
SFWMM V5.5.1
CRAP 7.0.6

RECOVER Performance Measure – GE–E3

Script used: /nw/cerp_modeling/projects/Acceler8/scripts/GE_SCRIPTS/ge3.pl
Filename: ge3_driest_years_wat_saw_count_low_boxplot.fig

Extreme Events in the Sawgrass Plains Landscape

Percent Period of Record High Events > 2.0 feet Driest Water Years (10/07–09/30 – 1972,80,81,87,89,93)

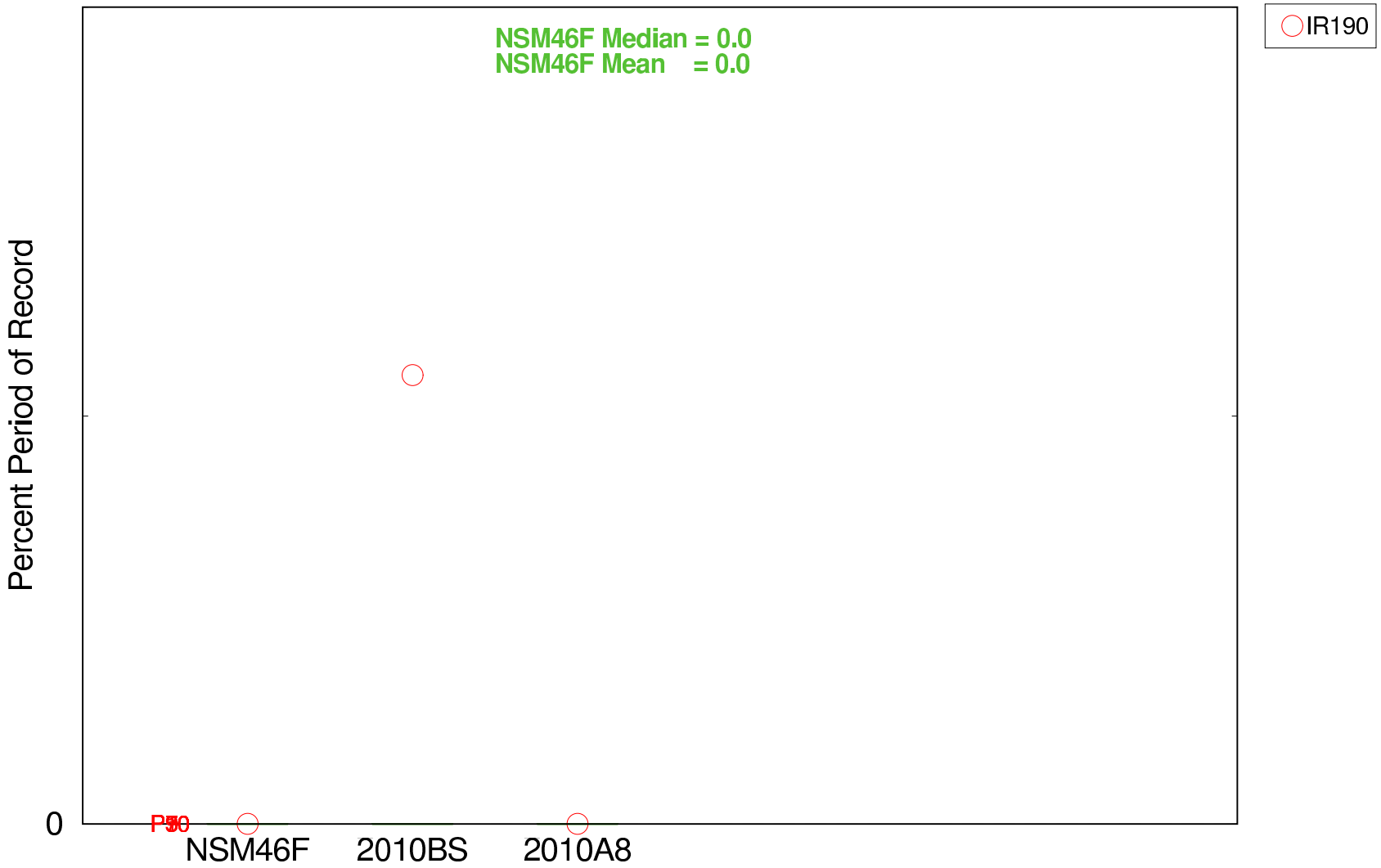

The box–whisker plot represents the min–10–30–50–70–90–max percentiles for all cells in the NSM46F Sawgrass Plains Landscape

For Planning Purposes Only
Run date: Tue Apr 18 22:39:27 2006
SFWMM V5.5.1
CRIP 2006

Script used: /nw/cerp_modeling/projects/Acceler8/scripts/GE_SCRIP2006/ge3.pl
Filename: ge3_driest_years_wat_saw_ppor_high_boxplot.fig

RECOVER Performance Measure – GE–E3

Extreme Events in the Sawgrass Plains Landscape

Average Duration of High Events (Weeks) > 2.0 feet Driest Water Years (10/07–09/30 – 1972,80,81,87,89,93)

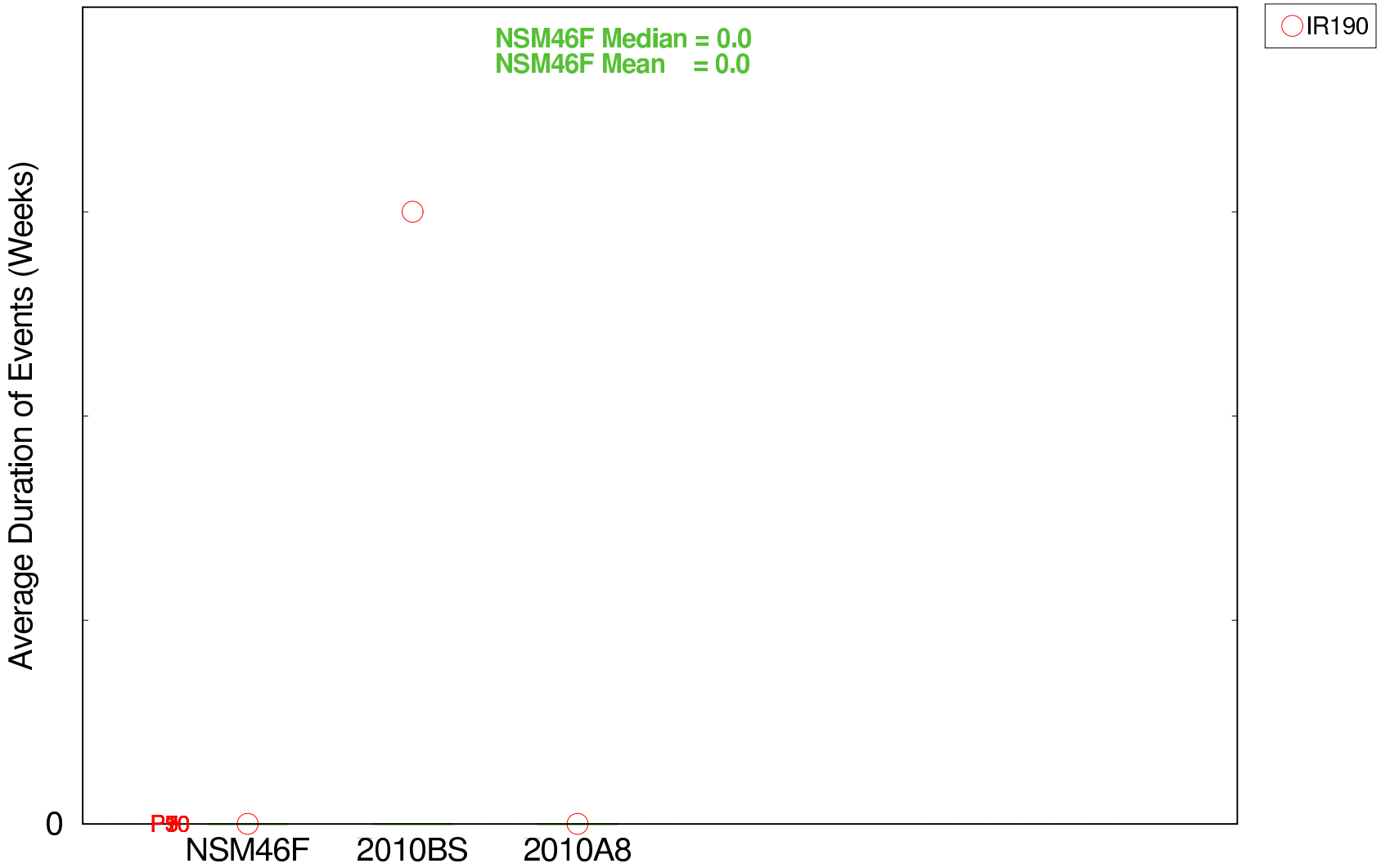

The box–whisker plot represents the min–10–30–50–70–90–max percentiles
for all cells in the NSM46F Sawgrass Plains Landscape

For Planning Purposes Only
Run date: Tue Apr 18 22:39:27 2006
SFWMM V5.5.1
CRAP 7.0.6
Script used: /nw/cerp_modeling/projects/Acceler8/scripts/GE_SCRIPTS/ge3.pl
Filename: ge3_driest_years_wat_saw_duration_high_boxplot.fig

RECOVER Performance Measure – GE–E3

Extreme Events in the Sawgrass Plains Landscape

Average Duration of Low Events (Weeks) < –1.0 foot Driest Water Years (10/07–09/30 – 1972,80,81,87,89,93)

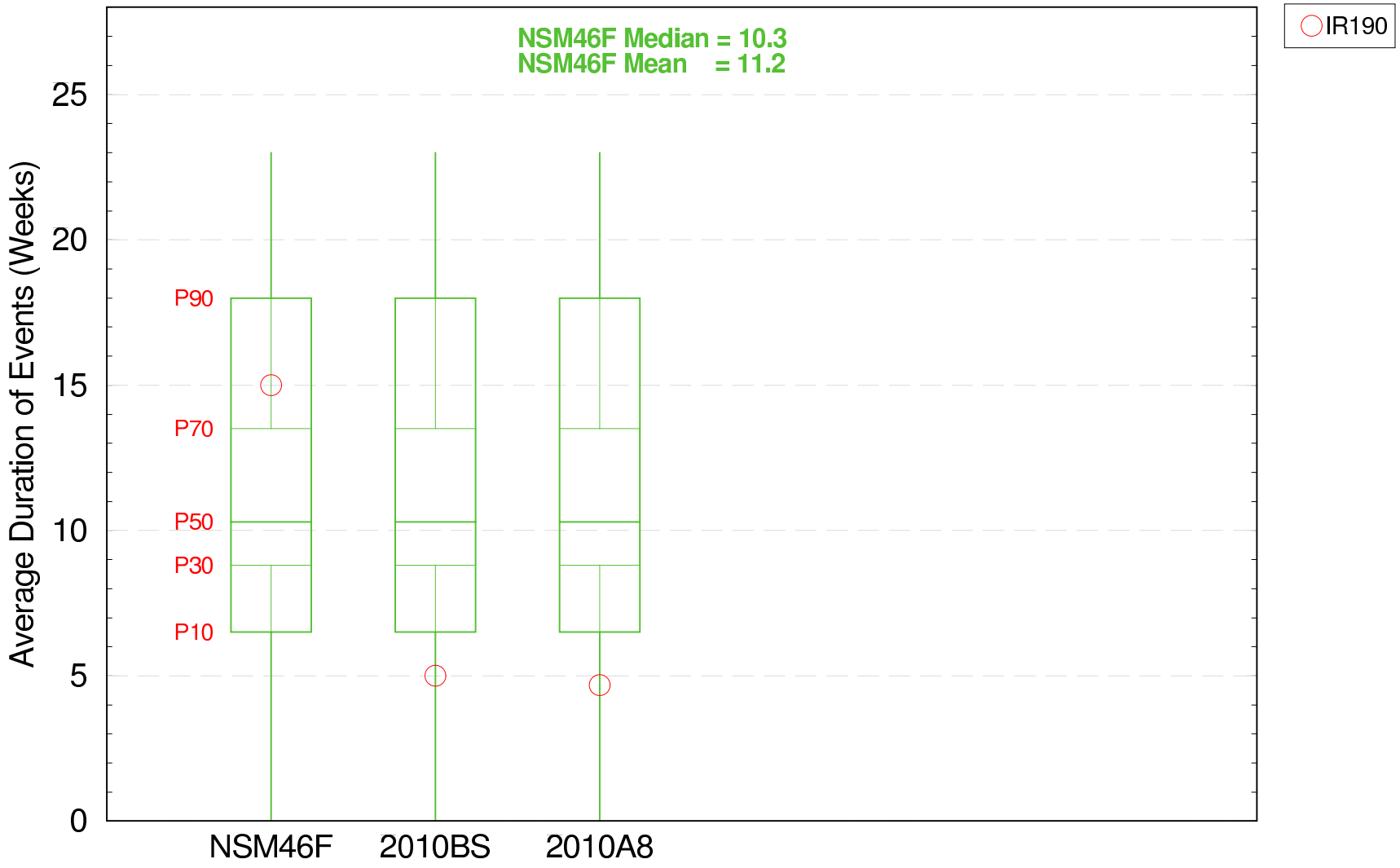

The box–whisker plot represents the min–10–30–50–70–90–max percentiles for all cells in the NSM46F Sawgrass Plains Landscape

For Planning Purposes Only
Run date: Tue Apr 18 22:39:27 2006
SFWMM V5.5.1
CRAP 7.0.6
Script used: /nw/cerp_modeling/projects/Acceler8/scripts/GE_SCRIPTS/ge3.pl
Filename: ge3_driest_years_wat_saw_duration_low_boxplot.fig

RECOVER Performance Measure – GE–E3

Extreme Events in the Sawgrass Plains Landscape

Percent Period of Record Low Events < –1.0 feet Driest Water Years (10/07–09/30 – 1972,80,81,87,89,93)

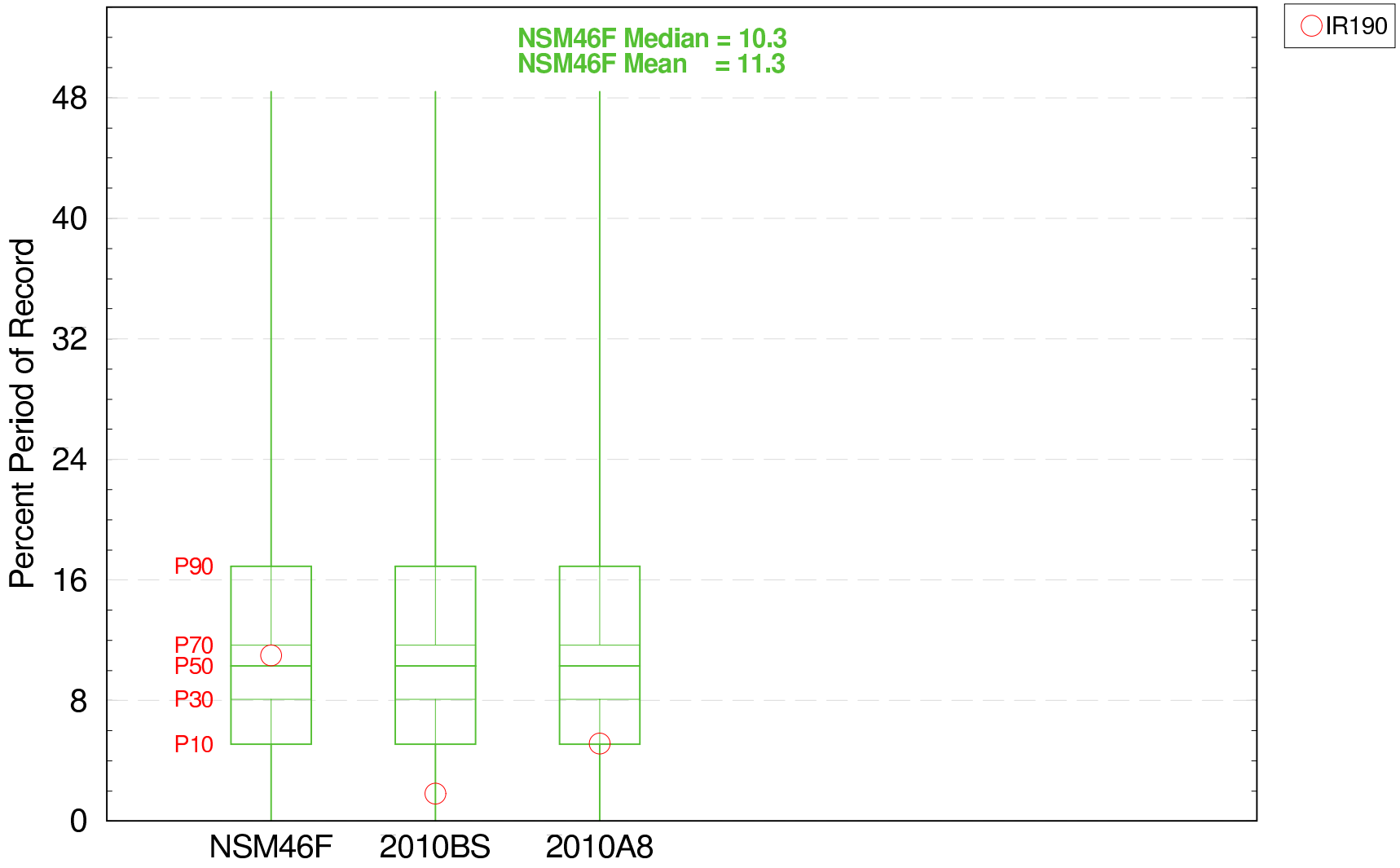

The box–whisker plot represents the min–10–30–50–70–90–max percentiles
for all cells in the NSM46F Sawgrass Plains Landscape

For Planning Purposes Only
Run date: Tue Apr 18 22:39:27 2006
SFWMM V5.5.1
CRAP 7.0.6
Script used: /nw/cerp_modeling/projects/Acceler8/scripts/GE_SCRIPTS/ge3.pl
Filename: ge3_driest_years_wat_saw_ppor_low_boxplot.fig

RECOVER Performance Measure – GE–E3

Extreme Events in the Ridge & Slough Landscape

Percent Period of Record Low Events < −1.0 feet The Dry Season (1965–2000)

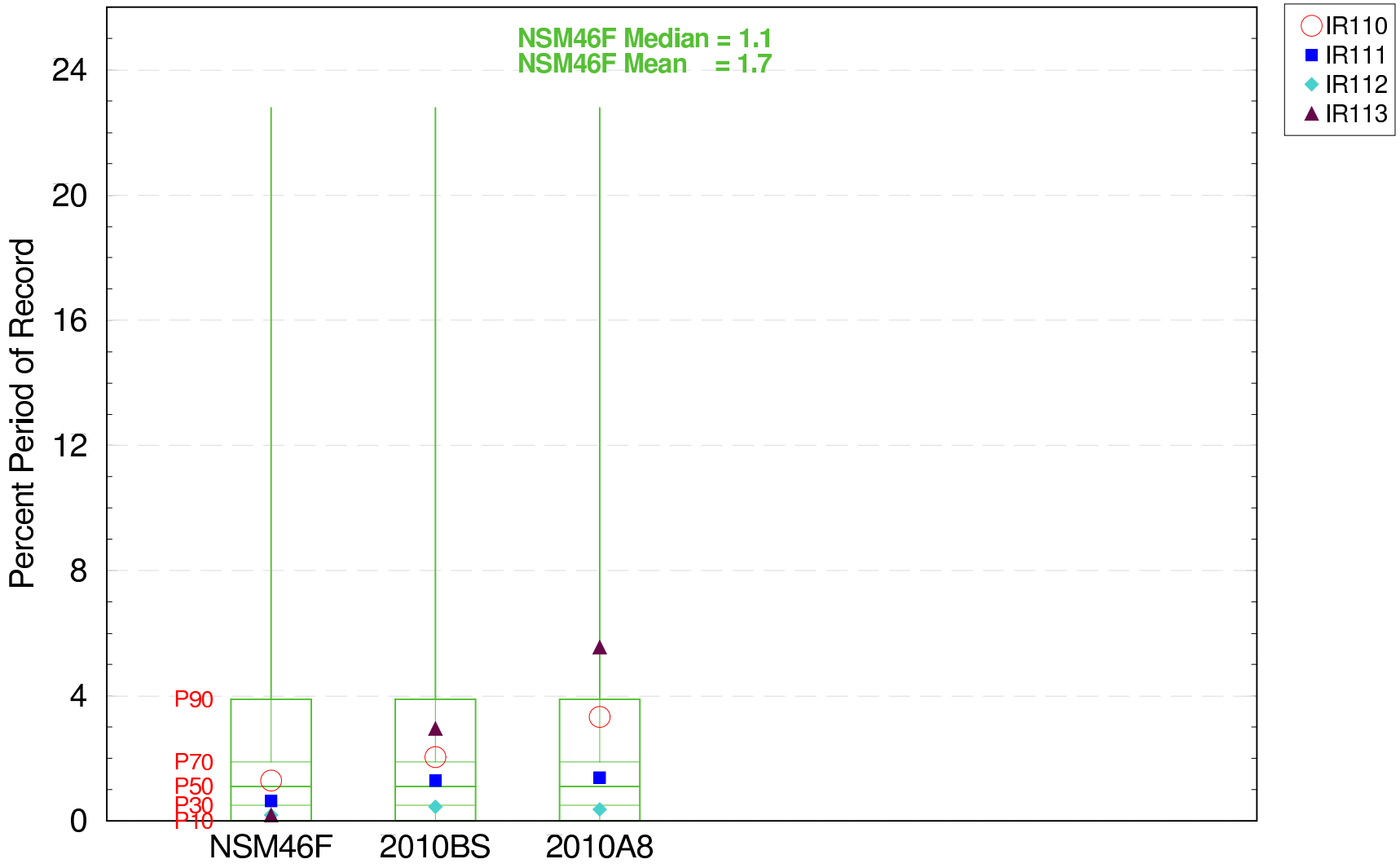

The box–whisker plot represents the min–10–30–50–70–90–max percentiles for all cells in the NSM46F Ridge & Slough Landscape

For Planning Purposes Only
Run date: Tue Apr 18 22:39:27 2006
SFWMM V5.5.1
CRAP 7.0.6
Script used: /nw/cerp_modeling/projects/Acceler8/scripts/GE_SCRIPTS/ge3.pl
Filename: ge3_dry_season_rns1_ppor_low_boxplot.fig

RECOVER Performance Measure – GE–E3

Extreme Events in the Shark Slough Landscape

Number of High Events > 2.5 feet Driest Water Years (10/07–09/30 – 1972,80,81,87,89,93)

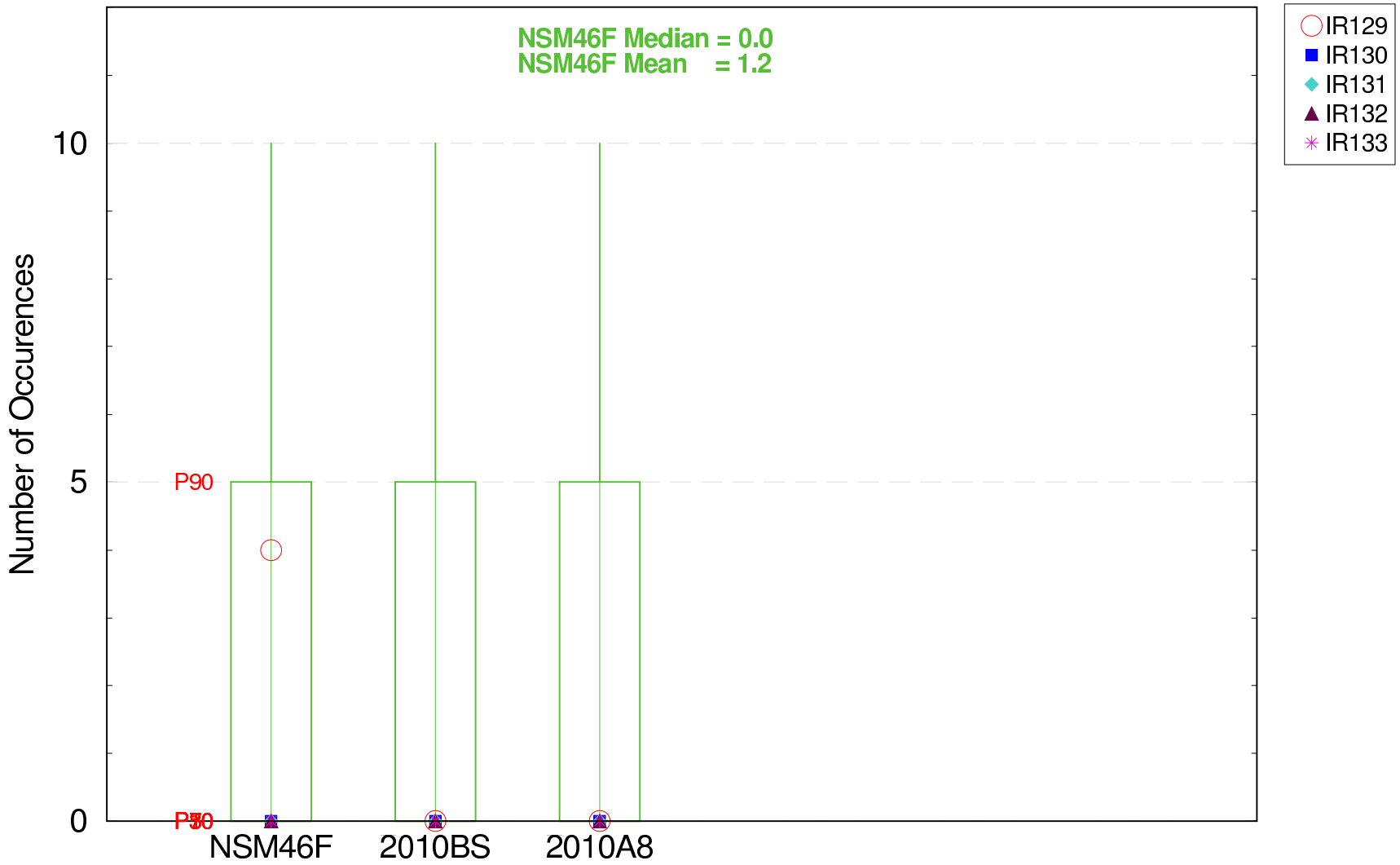

The box–whisker plot represents the min–10–30–50–70–90–max percentiles
for all cells in the NSM46F Shark Slough Landscape

For Planning Purposes Only
Run date: Tue Apr 18 22:39:27 2006
SFWMM V5.5.1
CRAP 7.0.6
Script used: /nw/cerp_modeling/projects/Acceler8/scripts/GE_SCRIPTS/ge3.pl
Filename: ge3_driest_years_wat_srs_count_high_boxplot.fig

RECOVER Performance Measure – GE–E3

Extreme Events in the Shark Slough Landscape

Number of Low Events < −1.0 foot Driest Water Years (10/07−09/30 − 1972,80,81,87,89,93)

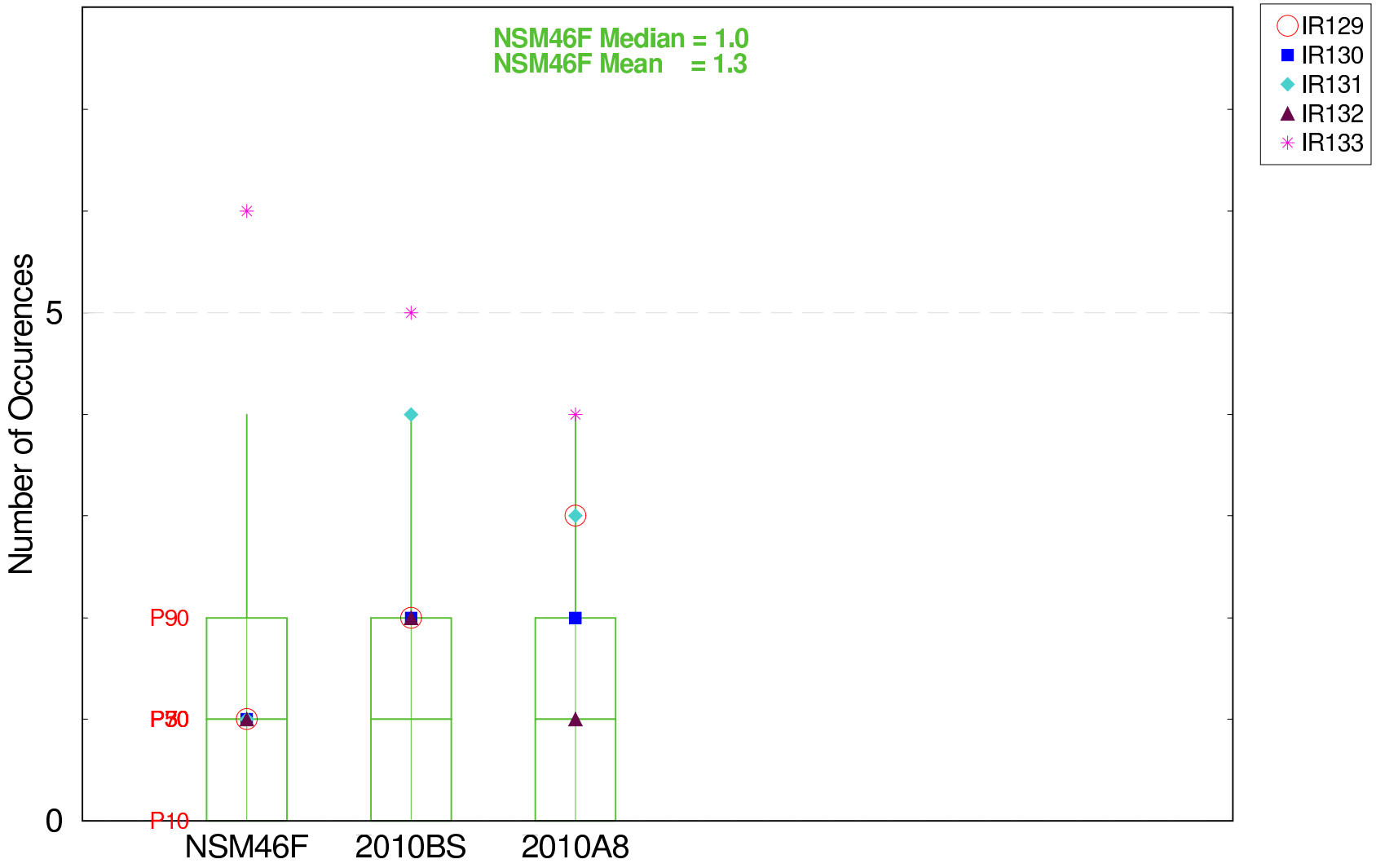

The box−whisker plot represents the min−10−30−50−70−90−max percentiles for all cells in the NSM46F Shark Slough Landscape

For Planning Purposes Only
Run date: Tue Apr 18 22:39:27 2006
SFWMM V5.5.1
CMP 2006
Filename: ge3_driest_years_wat_srs_count_low_boxplot.fig

Script used: /nw/cerp_modeling/projects/Acceler8/scripts/GE_SCRIPTS/ge3.pl

RECOVER Performance Measure − GE−E3

Extreme Events in the Shark Slough Landscape

Percent Period of Record High Events > 2.5 feet Driest Water Years (10/07–09/30 – 1972,80,81,87,89,93)

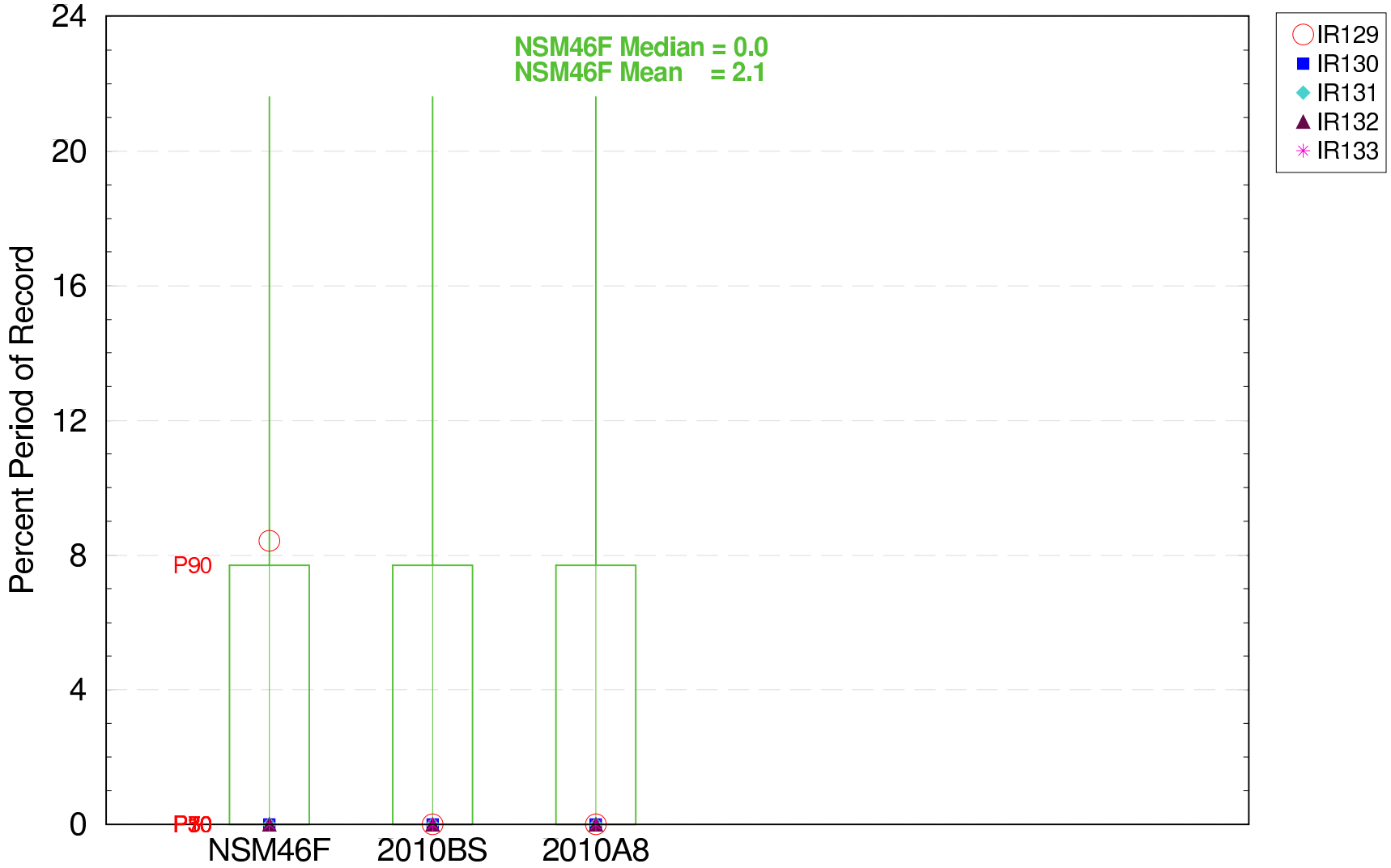

The box–whisker plot represents the min–10–30–50–70–90–max percentiles
for all cells in the NSM46F Shark Slough Landscape

For Planning Purposes Only
Run date: Tue Apr 18 22:39:27 2006
SFWMM V5.5.1
CRAP 7.0.6
Script used: /nw/cerp_modeling/projects/Acceler8/scripts/GE_SCRIPTS/ge3.pl
Filename: ge3_driest_years_wat_srs_ppor_high_boxplot.fig

RECOVER Performance Measure – GE–E3

Extreme Events in the Shark Slough Landscape

Average Duration of High Events (Weeks) > 2.5 feet Driest Water Years (10/07–09/30 – 1972,80,81,87,89,93)

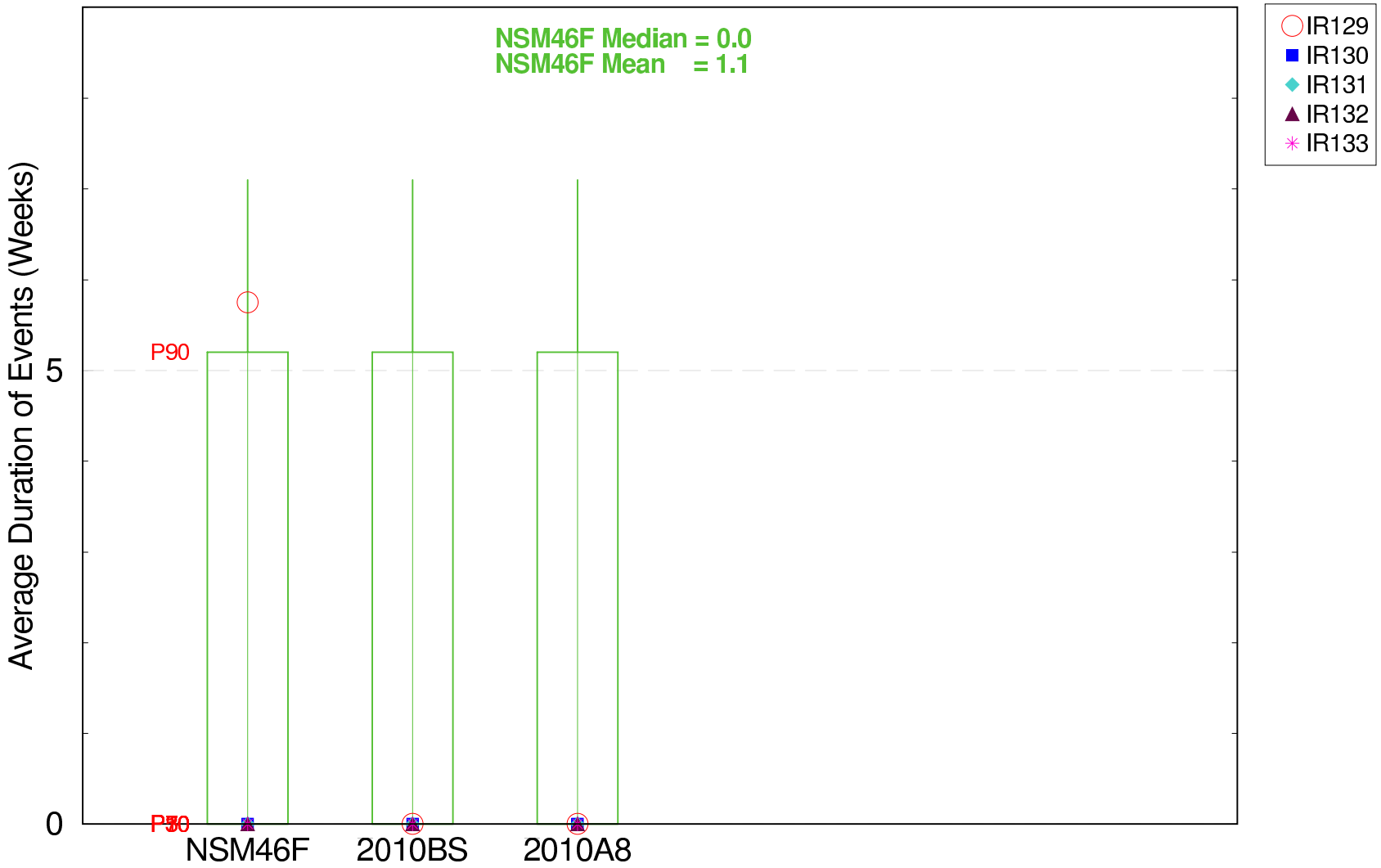

The box–whisker plot represents the min–10–30–50–70–90–max percentiles
for all cells in the NSM46F Shark Slough Landscape

For Planning Purposes Only
Run date: Tue Apr 18 22:39:27 2006
SFWMM V5.5.1
CRAP 7.0.6
Script used: /nw/cerp_modeling/projects/Acceler8/scripts/GE_Scripts/ge3.pl
Filename: ge3_driest_years_wat_srs_duration_high_boxplot.fig

RECOVER Performance Measure – GE–E3

Extreme Events in the Shark Slough Landscape

Average Duration of Low Events (Weeks) < −1.0 foot Driest Water Years (10/07–09/30 – 1972,80,81,87,89,93)

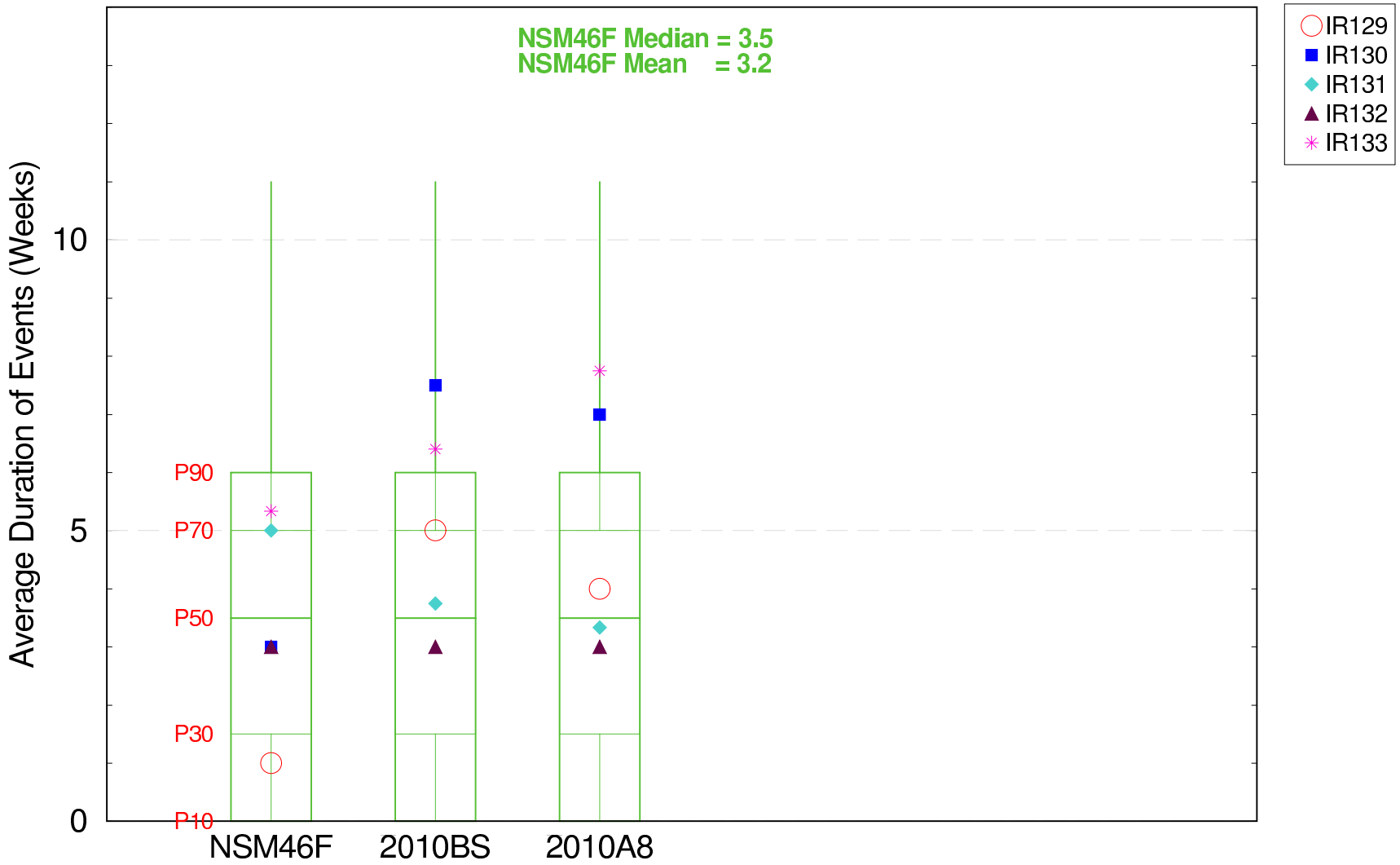

The box–whisker plot represents the min–10–30–50–70–90–max percentiles for all cells in the NSM46F Shark Slough Landscape

For Planning Purposes Only
Run date: Tue Apr 18 22:39:27 2006
SFWMM V5.5.1
CRAP 7.0.6
Script used: /nw/cerp_modeling/projects/Acceler8/scripts/GE_SCRIPTS/ge3.pl
Filename: ge3_driest_years_wat_srs_duration_low_boxplot.fig

RECOVER Performance Measure – GE–E3

Extreme Events in the Shark Slough Landscape

Percent Period of Record Low Events < –1.0 feet Driest Water Years (10/07–09/30 – 1972,80,81,87,89,93)

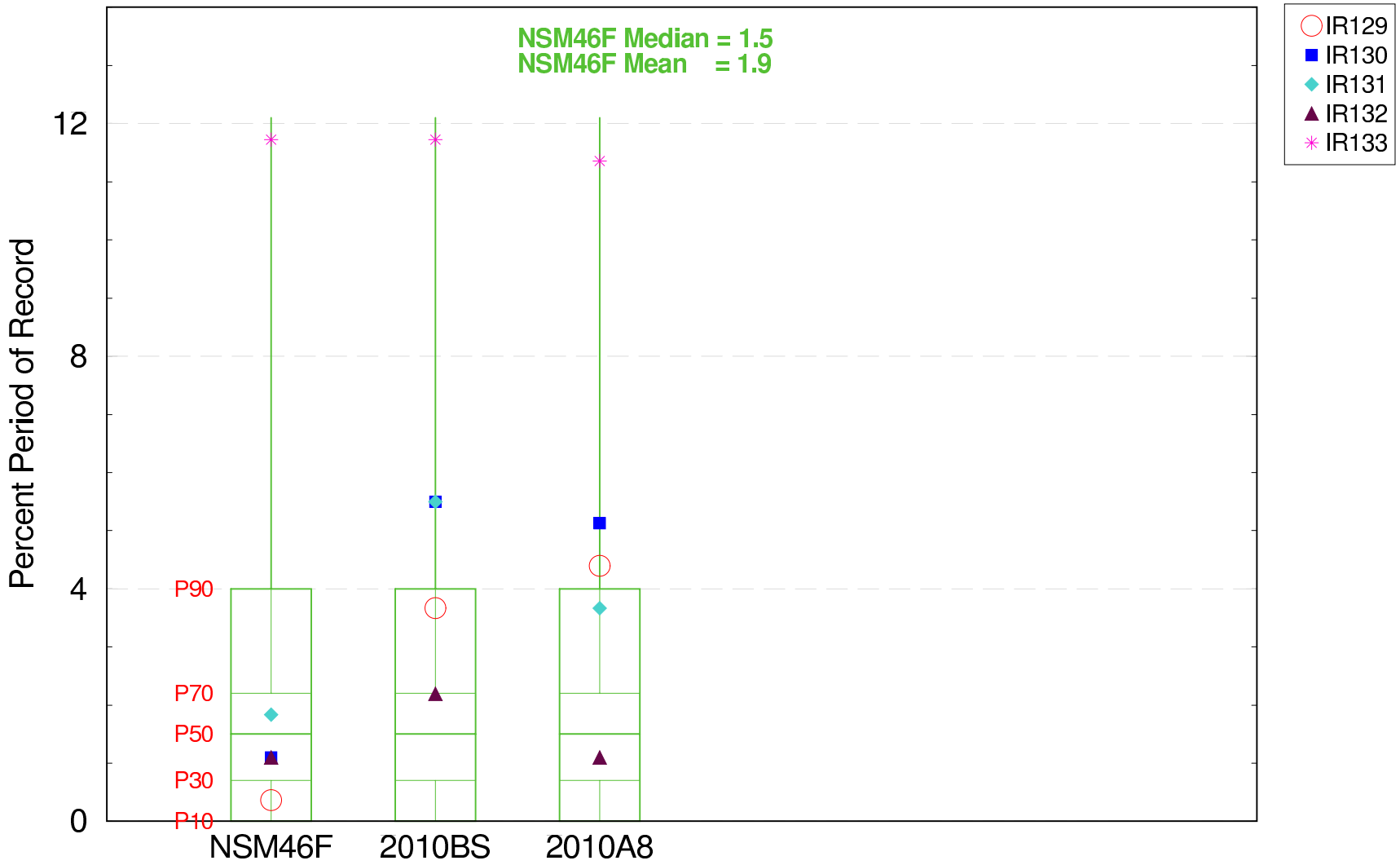

The box–whisker plot represents the min–10–30–50–70–90–max percentiles for all cells in the NSM46F Shark Slough Landscape

For Planning Purposes Only
Run date: Tue Apr 18 22:39:27 2006
SFWMM V5.5.1
CRAP 7.0.6
Script used: /nw/cerp_modeling/projects/Acceler8/scripts/GE_SCRIPTS/ge3.pl
Filename: ge3_driest_years_wat_srs_ppor_low_boxplot.fig

RECOVER Performance Measure – GE–E3

Extreme Events in the Ridge & Slough (WCA3A N)

Number of High Events > 2.5 feet The Dry Season (1965–2000)

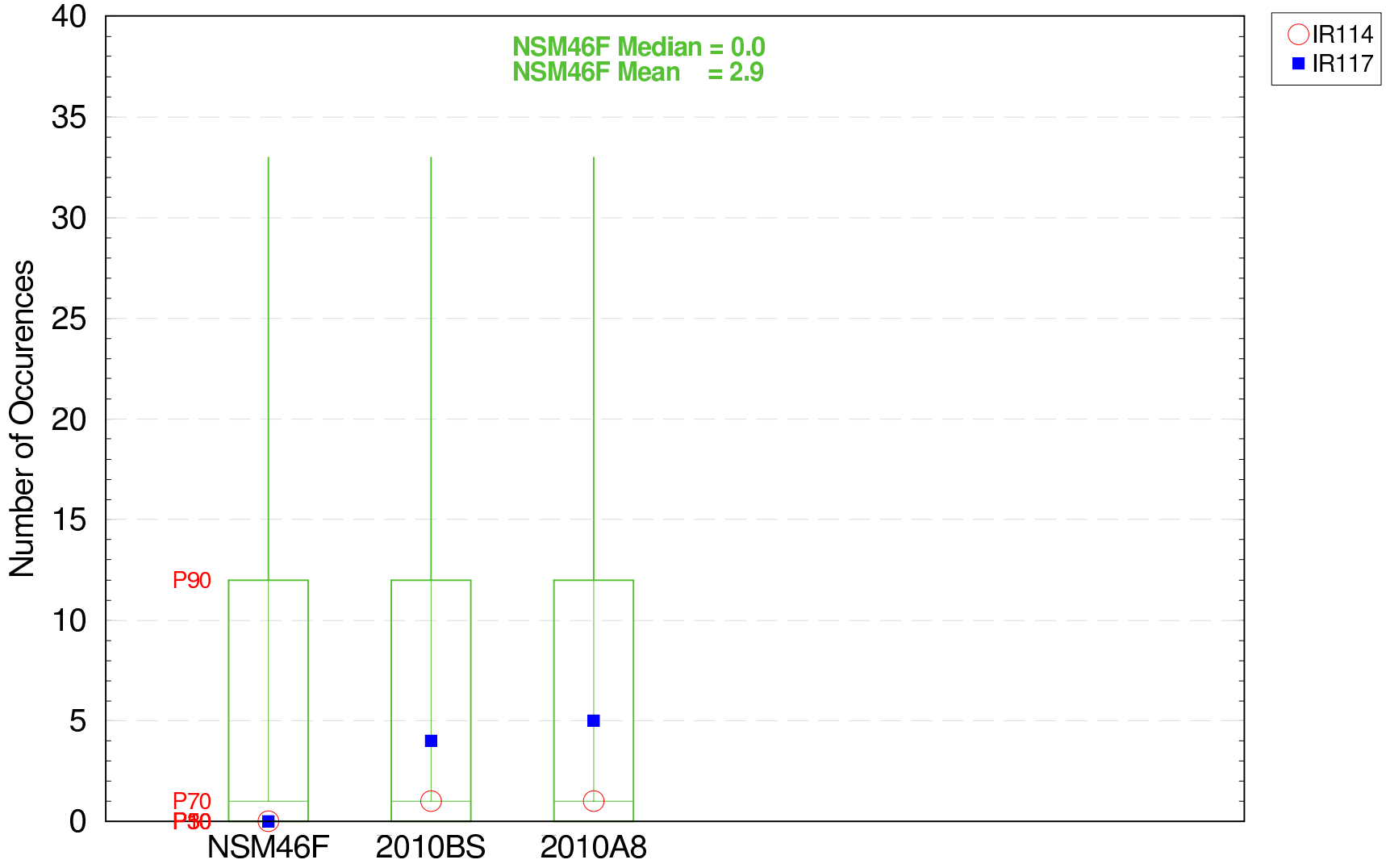

The box–whisker plot represents the min–10–30–50–70–90–max percentiles for all cells in the NSM46F Ridge & Slough Landscape

For Planning Purposes Only
Run date: Tue Apr 18 22:39:27 2006
SFWMM V5.5.1
CRAP 7.0.6
Script used: /nw/cerp_modeling/projects/Acceler8/scripts/GE_Study/ge3.pl
Filename: ge3_dry_season_rns2_count_high_boxplot.fig

RECOVER Performance Measure – GE–E3

Extreme Events in the Wildlife Management Areas Landscape

Number of High Events > 1.75 feet Driest Water Years (10/07–09/30 – 1972,80,81,87,89,93)

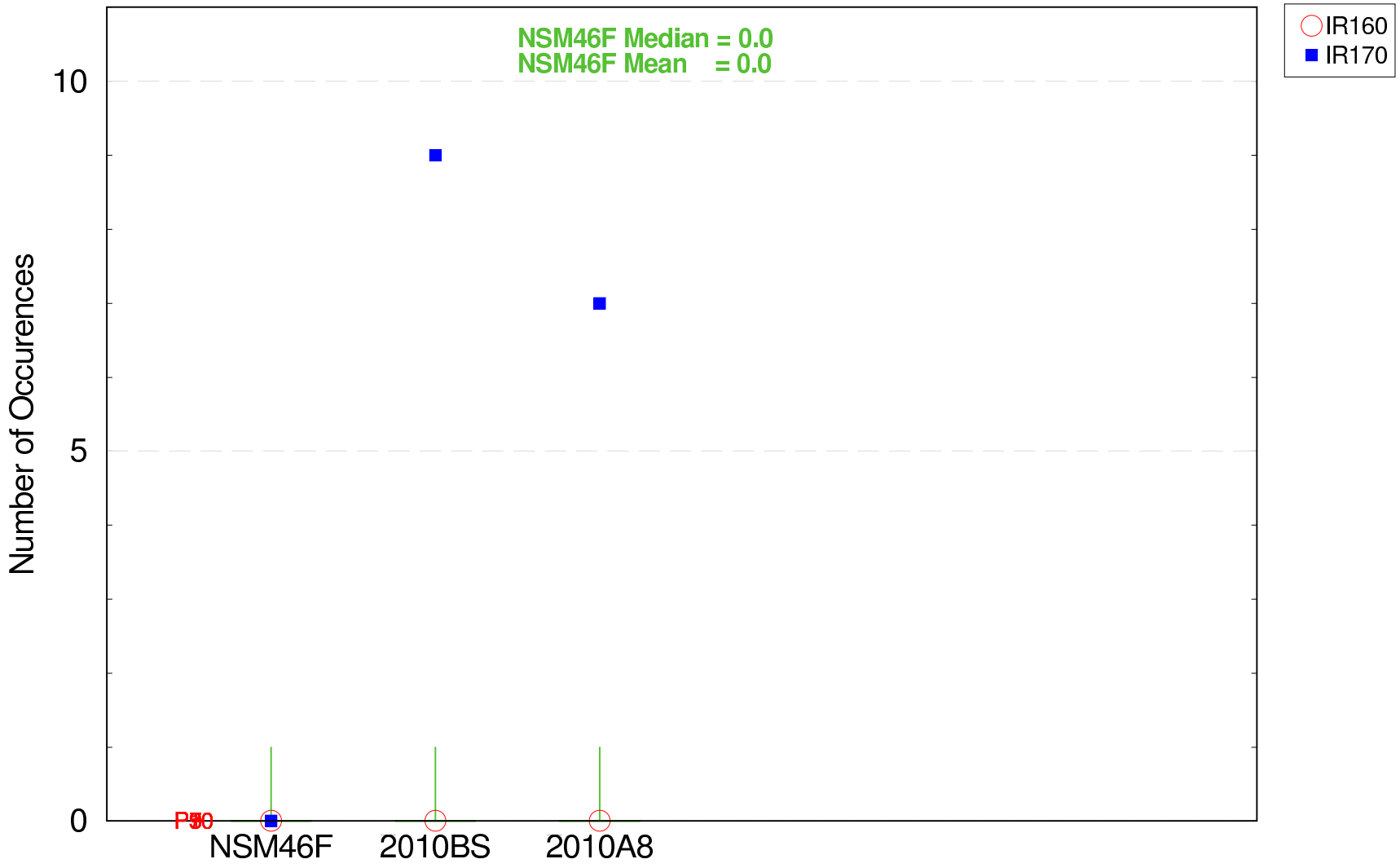

The box–whisker plot represents the min–10–30–50–70–90–max percentiles for all cells in the NSM46F Wildlife Management Areas Landscape

For Planning Purposes Only
Run date: Tue Apr 18 22:39:27 2006
SFWMM V5.5.1
CRAP 2006

Script used: /nw/cerp_modeling/projects/Acceler8/scripts/GE_SCRAP2006/ge3.pl
Filename: ge3_driest_years_wat_wmas_count_high_boxplot.fig

RECOVER Performance Measure – GE–E3

Extreme Events in the Sawgrass Plains Landscape

Percent Period of Record Low Events < –1.0 feet Driest Water Years (10/07–09/30 – 1972,80,81,87,89,93)

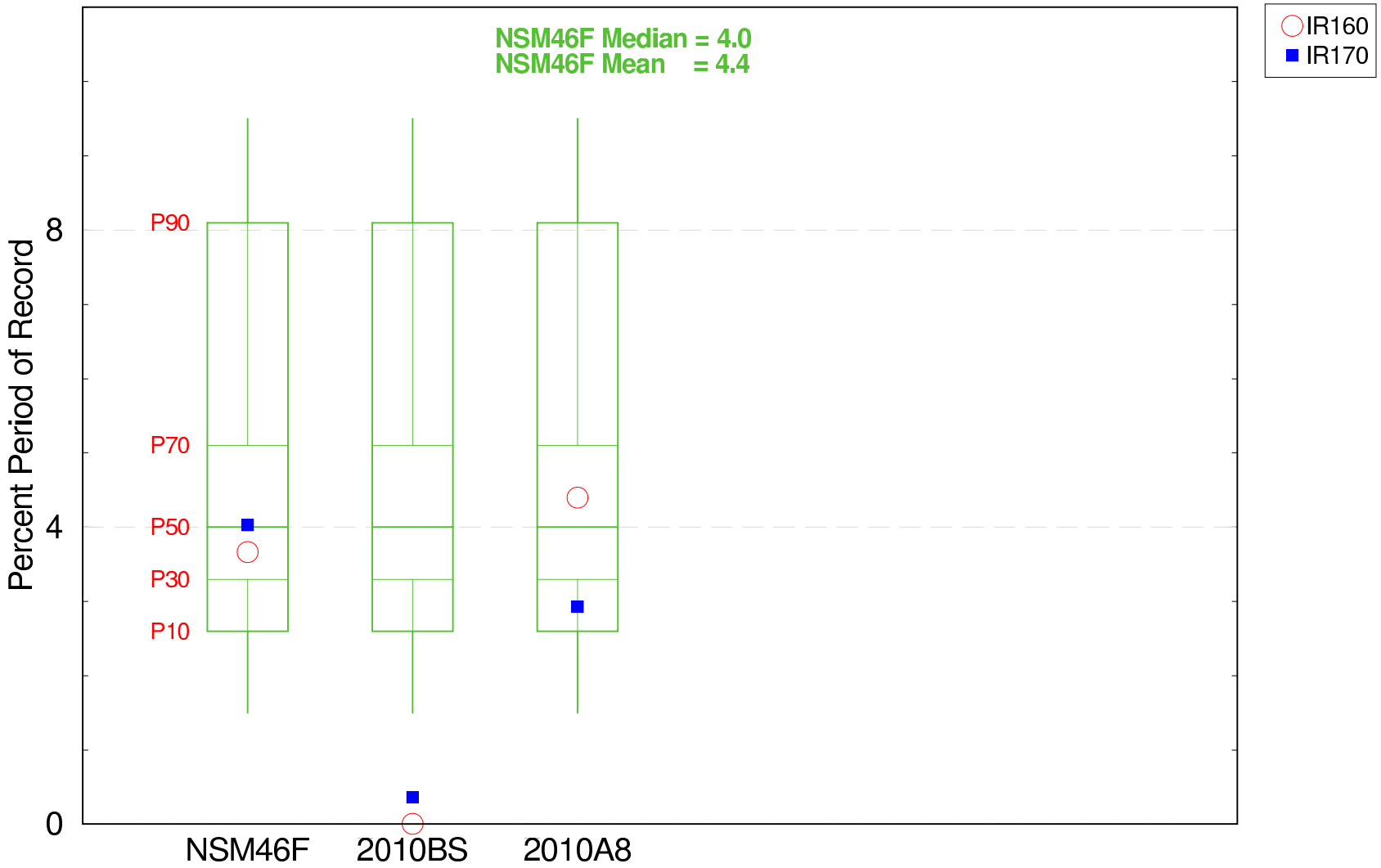

The box–whisker plot represents the min–10–30–50–70–90–max percentiles
for all cells in the NSM46F Wildlife Management Areas Landscape

For Planning Purposes Only
Run date: Tue Apr 18 22:39:27 2006
SFWMM V5.5.1
CRAP 7.0.6
Script used: /nw/cerp_modeling/projects/Acceler8/scripts/GE_SCRIPTS/ge3.pl
Filename: ge3_driest_years_wat_wmas_ppor_low_boxplot.fig

RECOVER Performance Measure – GE–E3

Extreme Events in the Wildlife Management Areas Landscape

Number of Low Events < −1.0 foot Driest Water Years (10/07−09/30 − 1972,80,81,87,89,93)

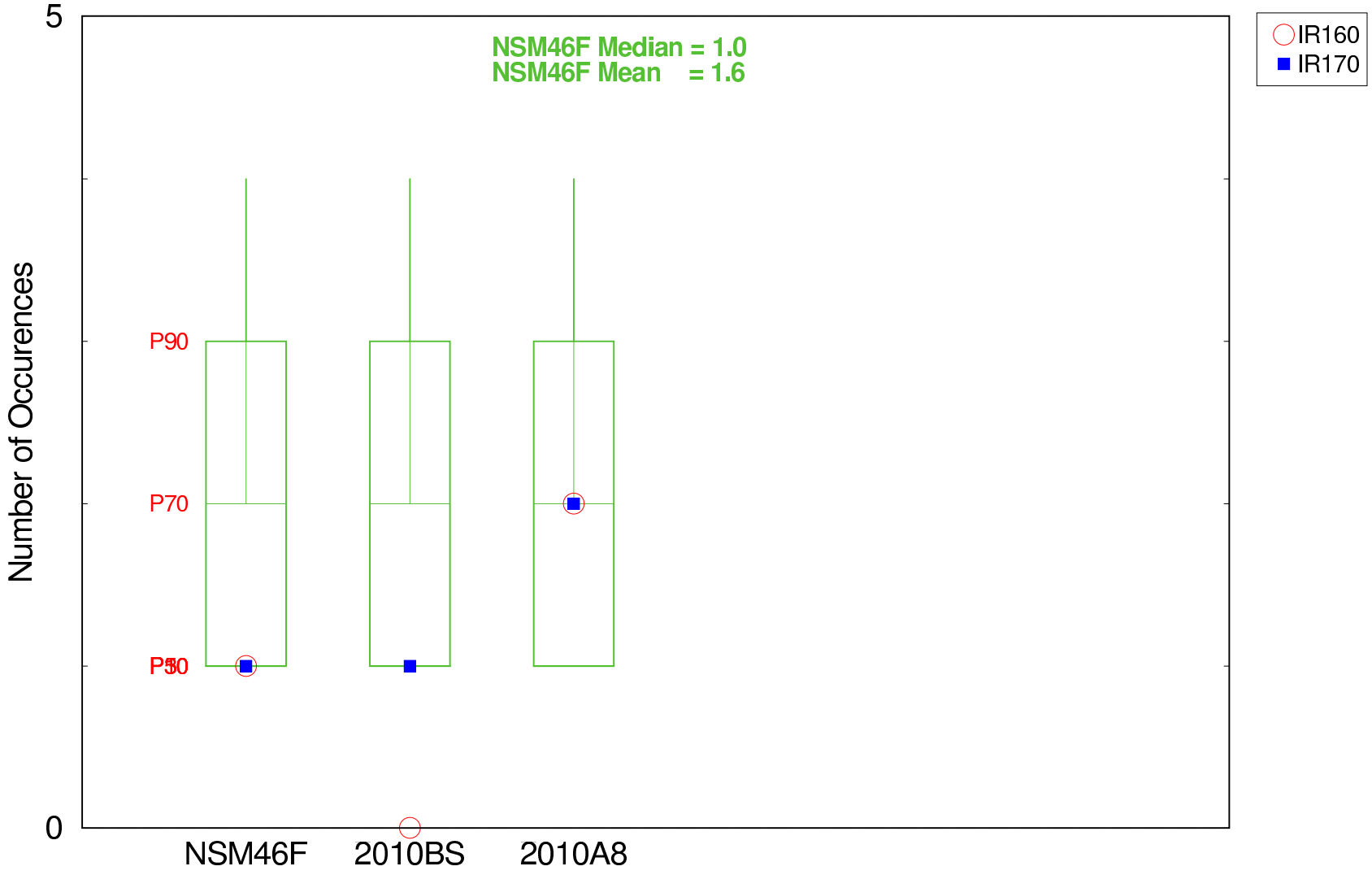

The box−whisker plot represents the min−10−30−50−70−90−max percentiles
for all cells in the NSM46F Wildlife Management Areas Landscape

For Planning Purposes Only
Run date: Tue Apr 18 22:39:27 2006
SFWMM V5.5.1
CRIP 2006

Script used: /nw/cerp_modeling/projects/Acceler8/scripts/GE_SCRIPTS/ge3.pl
Filename: ge3_driest_years_wat_wmas_count_low_boxplot.fig

RECOVER Performance Measure − GE−E3

Extreme Events in the Wildlife Management Areas Landscape

Average Duration of High Events (Weeks) > 1.75 feet Driest Water Years (10/07–09/30 – 1972,80,81,87,89,93)

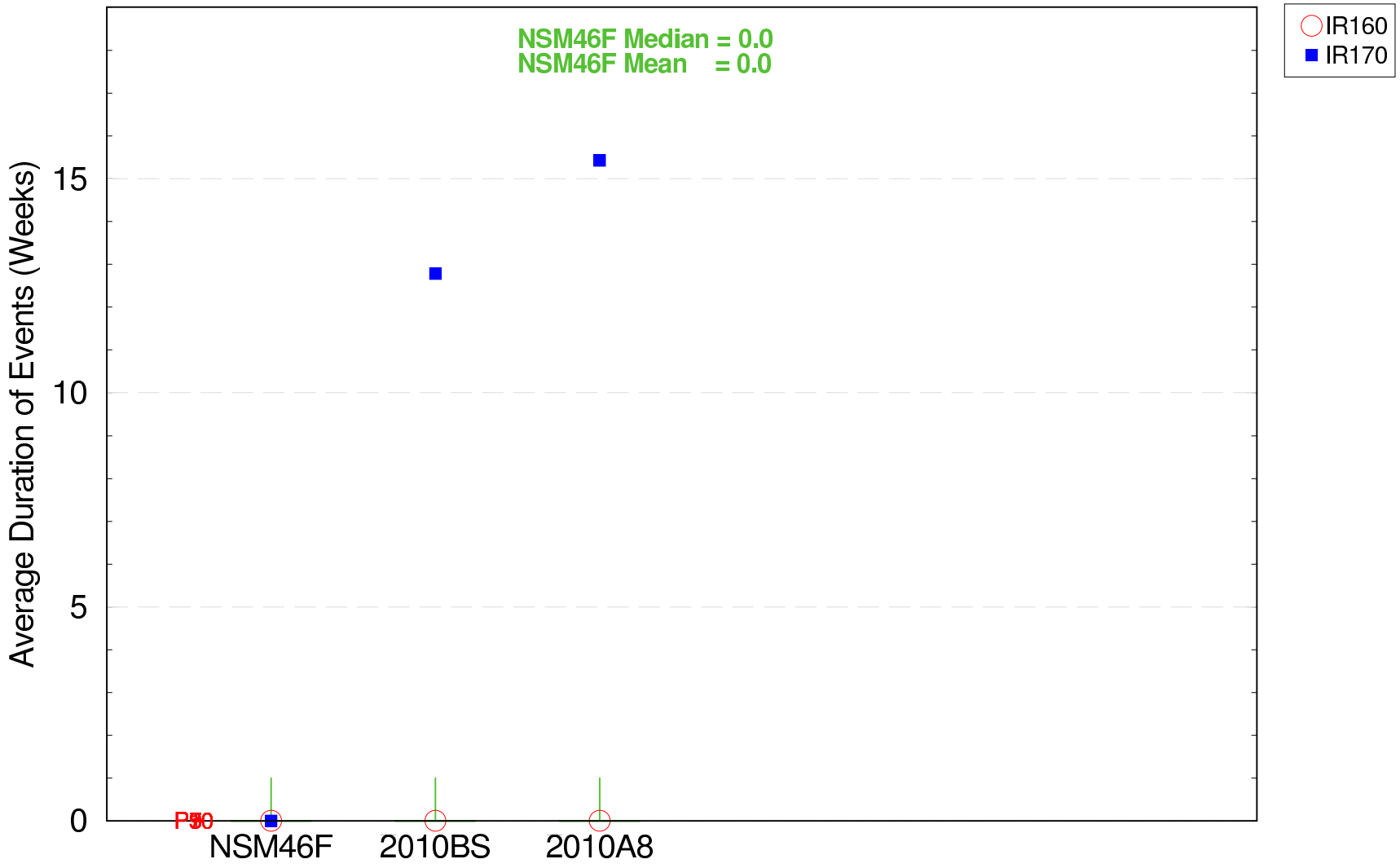

The box–whisker plot represents the min–10–30–50–70–90–max percentiles
for all cells in the NSM46F Wildlife Management Areas Landscape

For Planning Purposes Only
Run date: Tue Apr 18 22:39:27 2006
SFWMM V5.5.1
CRAP 7.0.6
Script used: /nw/cerp_modeling/projects/Acceler8/scripts/GE_SCRIPTS/ge3.pl
filename: ge3_driest_years_wat_wmas_duration_high_boxplot.fig

RECOVER Performance Measure – GE–E3

Extreme Events in the Wildlife Management Areas Landscape

Average Duration of Low Events (Weeks) < −1.0 foot Driest Water Years (10/07−09/30 − 1972,80,81,87,89,93)

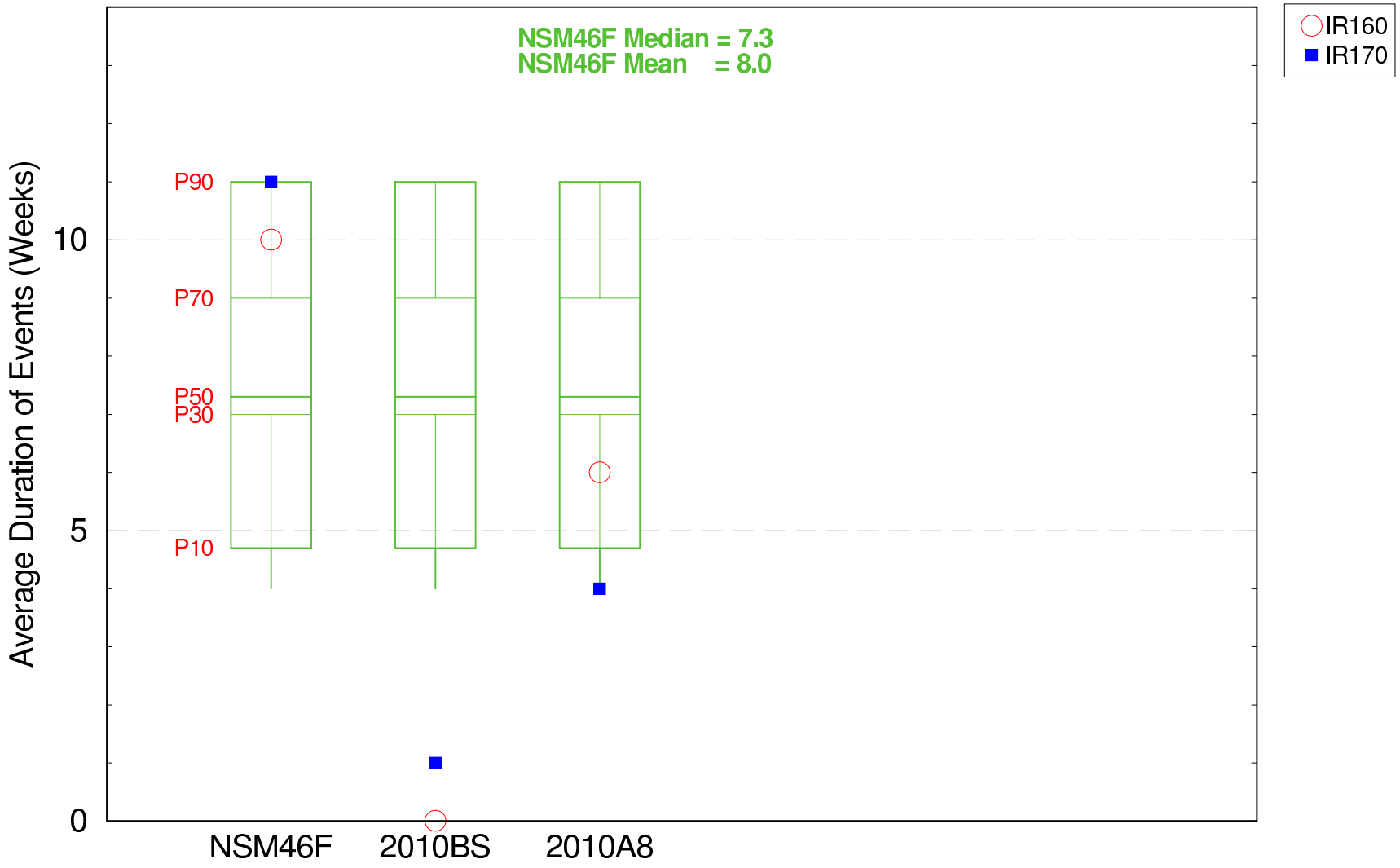

The box−whisker plot represents the min−10−30−50−70−90−max percentiles
for all cells in the NSM46F Wildlife Management Areas Landscape

For Planning Purposes Only
Run date: Tue Apr 18 22:39:27 2006
SFWMM V5.5.1
CRAP 7.0.6
Script used: /nw/cerp_modeling/projects/Acceler8/scripts/GE_SCRIPTS/ge3.pl
Filename: ge3_driest_years_wat_wmas_duration_low_boxplot.fig

RECOVER Performance Measure − GE−E3

Extreme Events in the Wildlife Management Areas Landscape

Percent Period of Record High Events > 1.75 feet Driest Water Years (10/07–09/30 – 1972,80,81,87,89,93)

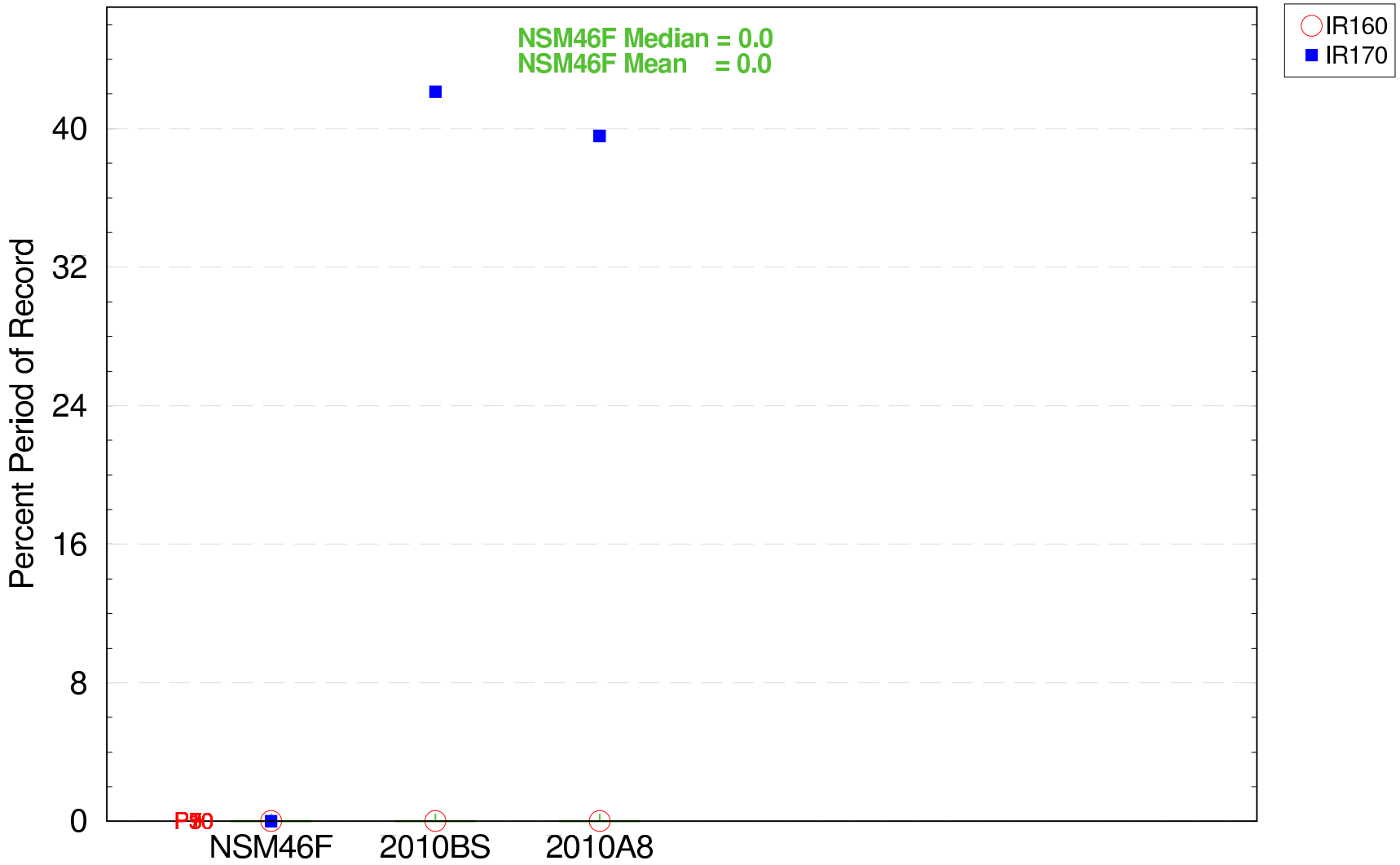

The box–whisker plot represents the min–10–30–50–70–90–max percentiles for all cells in the NSM46F Wildlife Management Areas Landscape

For Planning Purposes Only
Run date: Tue Apr 18 22:39:27 2006
SFWMM V5.5.1
CRIP 7906
Filename: ge3_driest_years_wat_wmas_ppor_high_boxplot.fig

Script used: /nw/cerp_modeling/projects/Acceler8/scripts/GE_SCRIPTS/ge3.pl

RECOVER Performance Measure – GE–E3

Extreme Events in the Loxahatchee NWR Landscape

Average Duration of High Events (Weeks) > 2.5 feet The Dry Season (1965–2000)

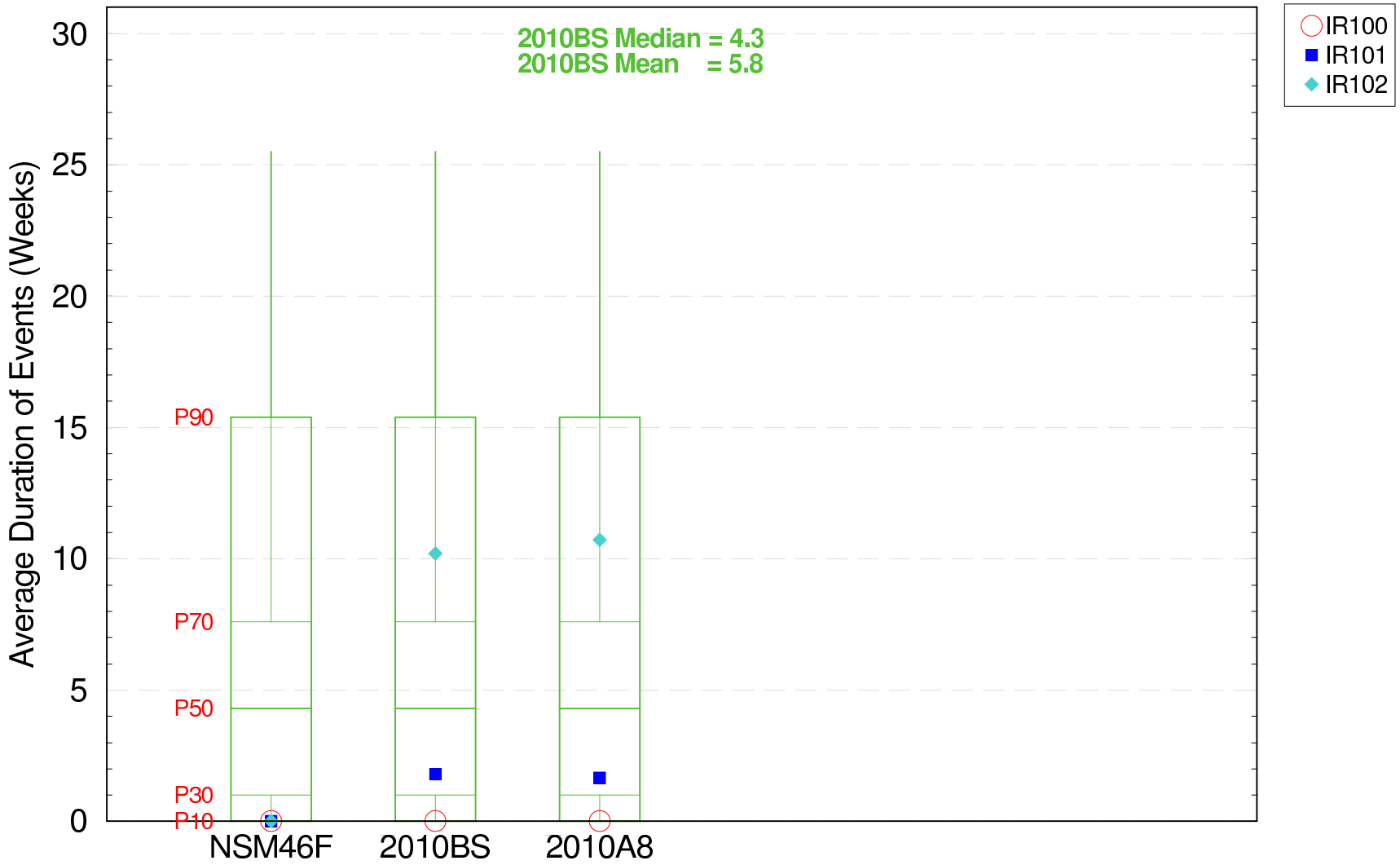

The box–whisker plot represents the min–10–30–50–70–90–max percentiles for all cells in the 2010BS Loxahatchee NWR Landscape

For Planning Purposes Only
Run date: Tue Apr 18 22:39:27 2006
SFWMM V5.5.1
CRAP 7.0.6
Script used: /nw/cerp_modeling/projects/Acceler8/scripts/GE_SCRIPTS/ge3.pl
Filename: ge3_dry_season_lnwr_duration_high_boxplot.fig

RECOVER Performance Measure – GE–E3

Extreme Events in the Marl Marsh Landscape

Average Duration of High Events (Weeks) > 2.0 feet The Dry Season (1965–2000)

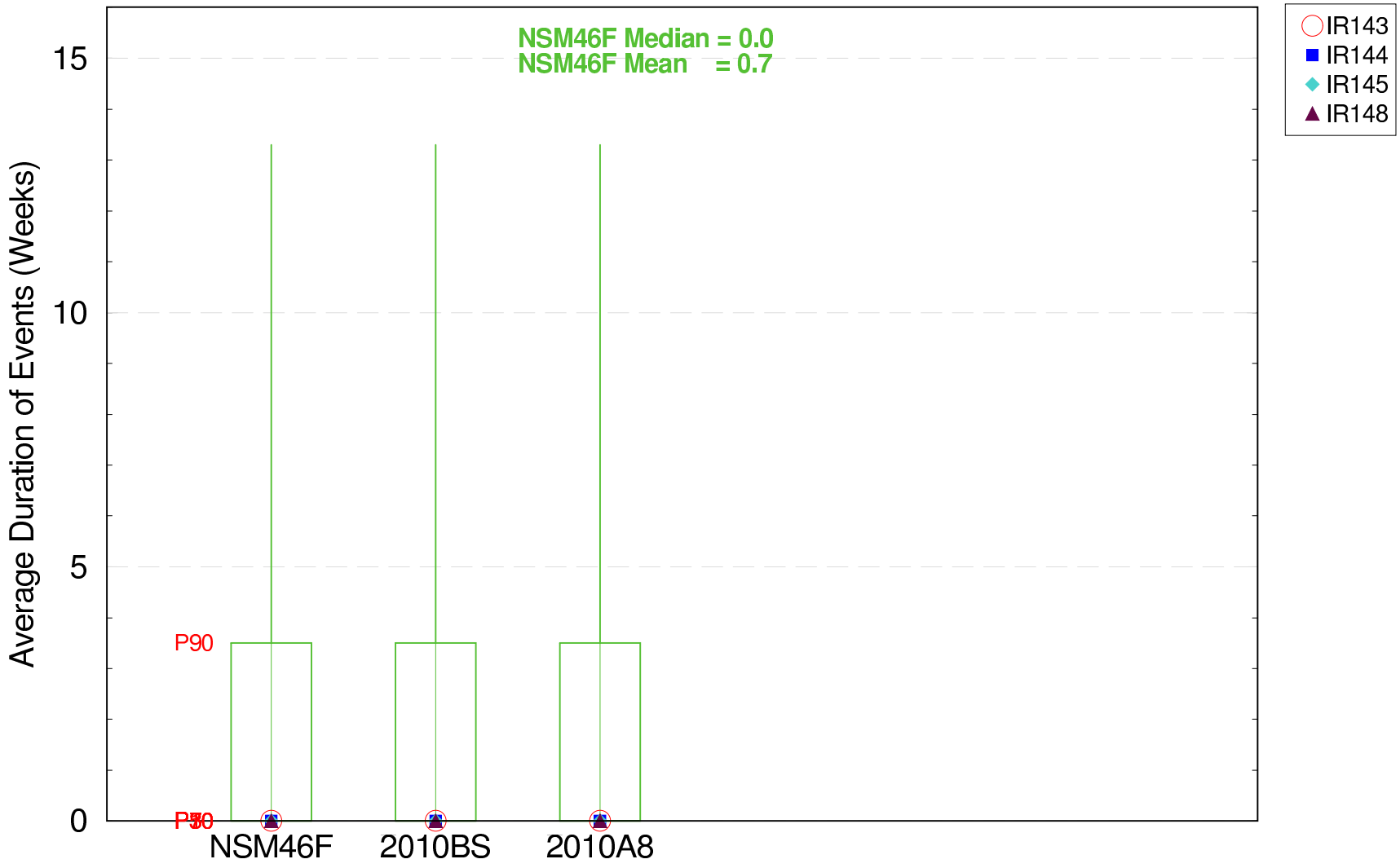

The box–whisker plot represents the min–10–30–50–70–90–max percentiles for all cells in the NSM46F Marl Marsh Landscape

For Planning Purposes Only
Run date: Tue Apr 18 22:39:27 2006
SFWMM V5.5.1
CRAP 2006
Script used: /nw/cerp_modeling/projects/Acceler8/scripts/GE_SCRAP2006/ge3.pl
Filename: ge3_dry_season_marl1_duration_high_boxplot.fig

RECOVER Performance Measure – GE–E3

Extreme Events in the Marl Marsh Landscape

Average Duration of Low Events (Weeks) < −1.0 foot The Dry Season (1965–2000)

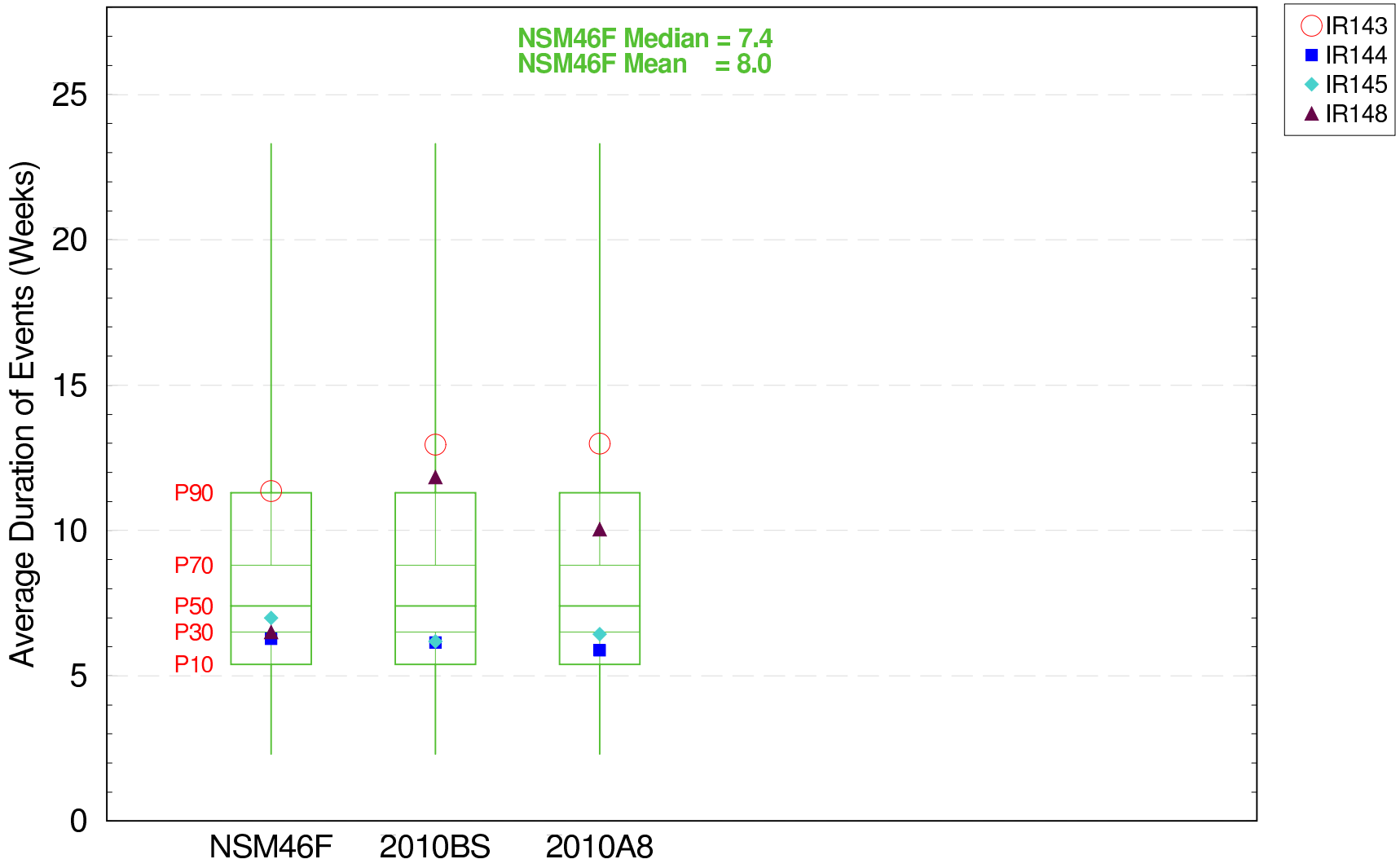

The box–whisker plot represents the min–10–30–50–70–90–max percentiles for all cells in the NSM46F Marl Marsh Landscape

For Planning Purposes Only
Run date: Tue Apr 18 22:39:27 2006
SFWMM V5.5.1
CRAP 7.0.6
Script used: /nw/cerp_modeling/projects/Acceler8/scripts/GE_SCRIPTS/ge3.pl
Filename: ge3_dry_season_marl1_duration_low_boxplot.fig

RECOVER Performance Measure – GE–E3

Extreme Events in the Marl Marsh Landscape

Average Duration of High Events (Weeks) > 1.5 feet The Dry Season (1965–2000)

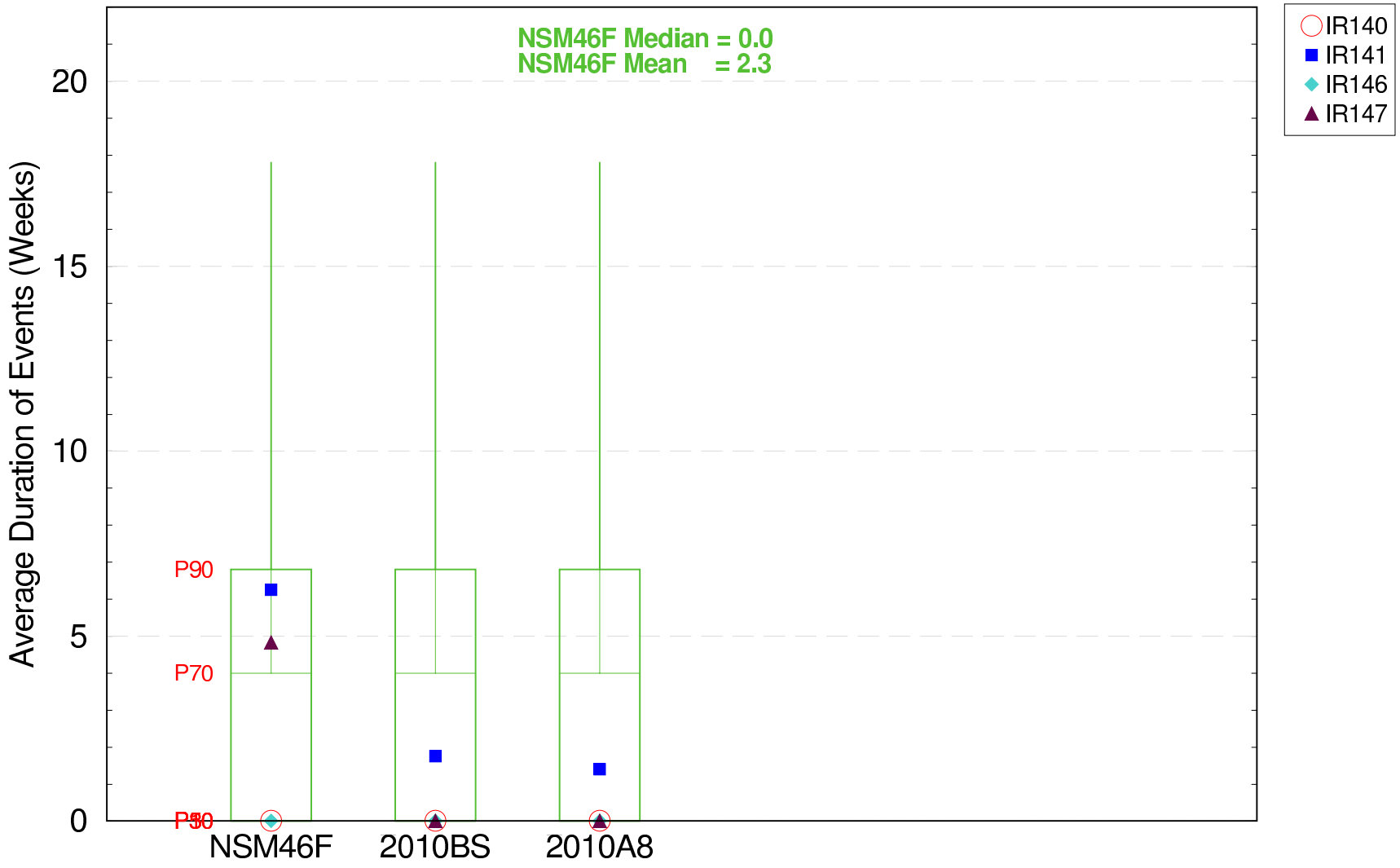

The box–whisker plot represents the min–10–30–50–70–90–max percentiles for all cells in the NSM46F Marl Marsh Landscape

For Planning Purposes Only
Run date: Tue Apr 18 22:39:27 2006
SFWMM V5.5.1
CRAP 7.0.6
Script used: /nw/cerp_modeling/projects/Acceler8/scripts/GE_Scripts/ge3.pl
Filename: ge3_dry_season_marl2_duration_high_boxplot.fig

RECOVER Performance Measure – GE–E3

Extreme Events in the Marl Marsh Landscape

Average Duration of Low Events (Weeks) < −1.0 foot The Dry Season (1965–2000)

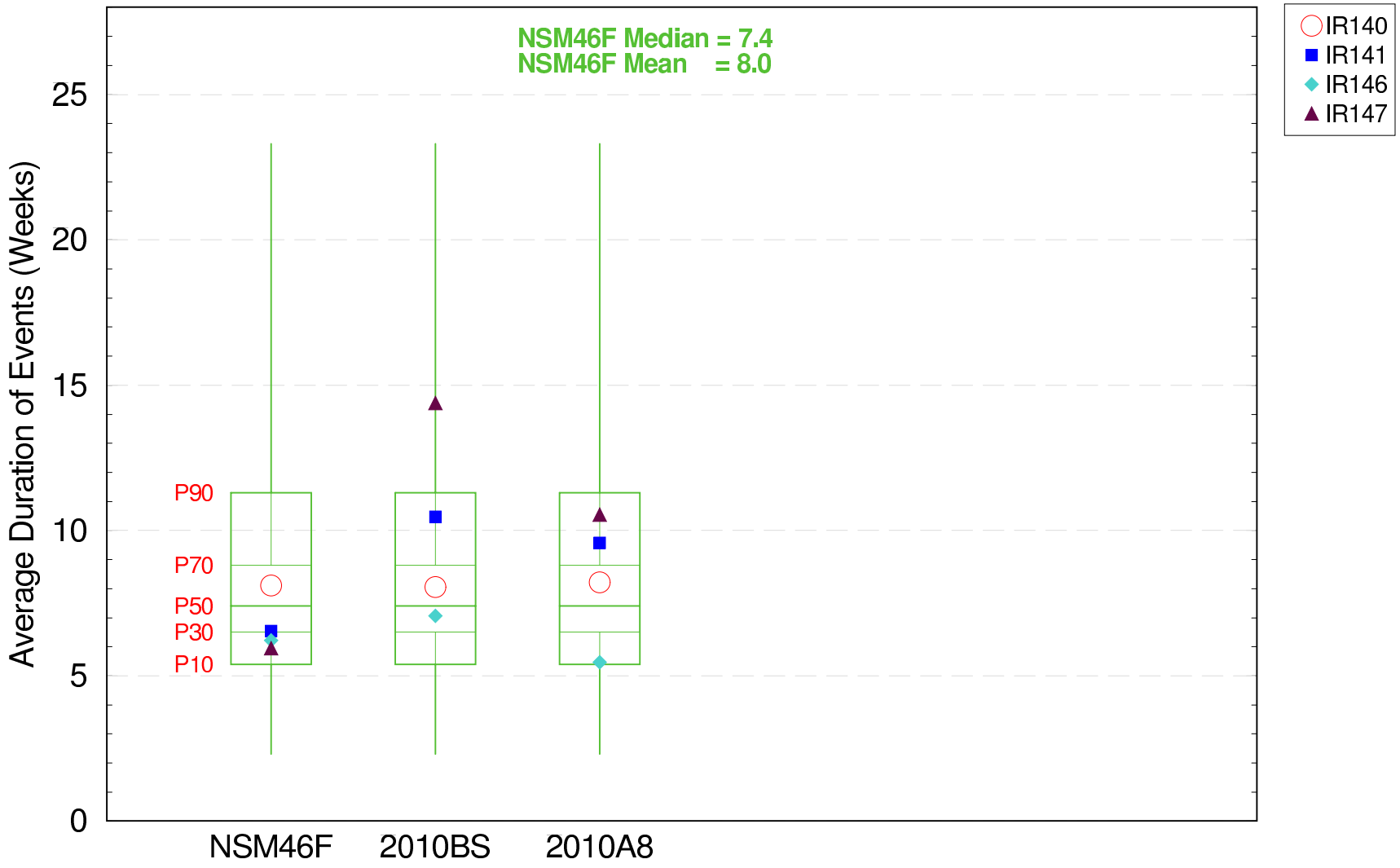

The box–whisker plot represents the min–10–30–50–70–90–max percentiles for all cells in the NSM46F Marl Marsh Landscape

For Planning Purposes Only
Run date: Tue Apr 18 22:39:27 2006
SFWMM V5.5.1
CRAP 7.0.6
Script used: /nw/cerp_modeling/projects/Acceler8/scripts/GE_SCRIPTS/ge3.pl
Filename: ge3_dry_season_marl2_duration_low_boxplot.fig

RECOVER Performance Measure – GE–E3

Extreme Events in the Ridge & Slough Landscape

Average Duration of High Events (Weeks) > 2.0 feet The Dry Season (1965–2000)

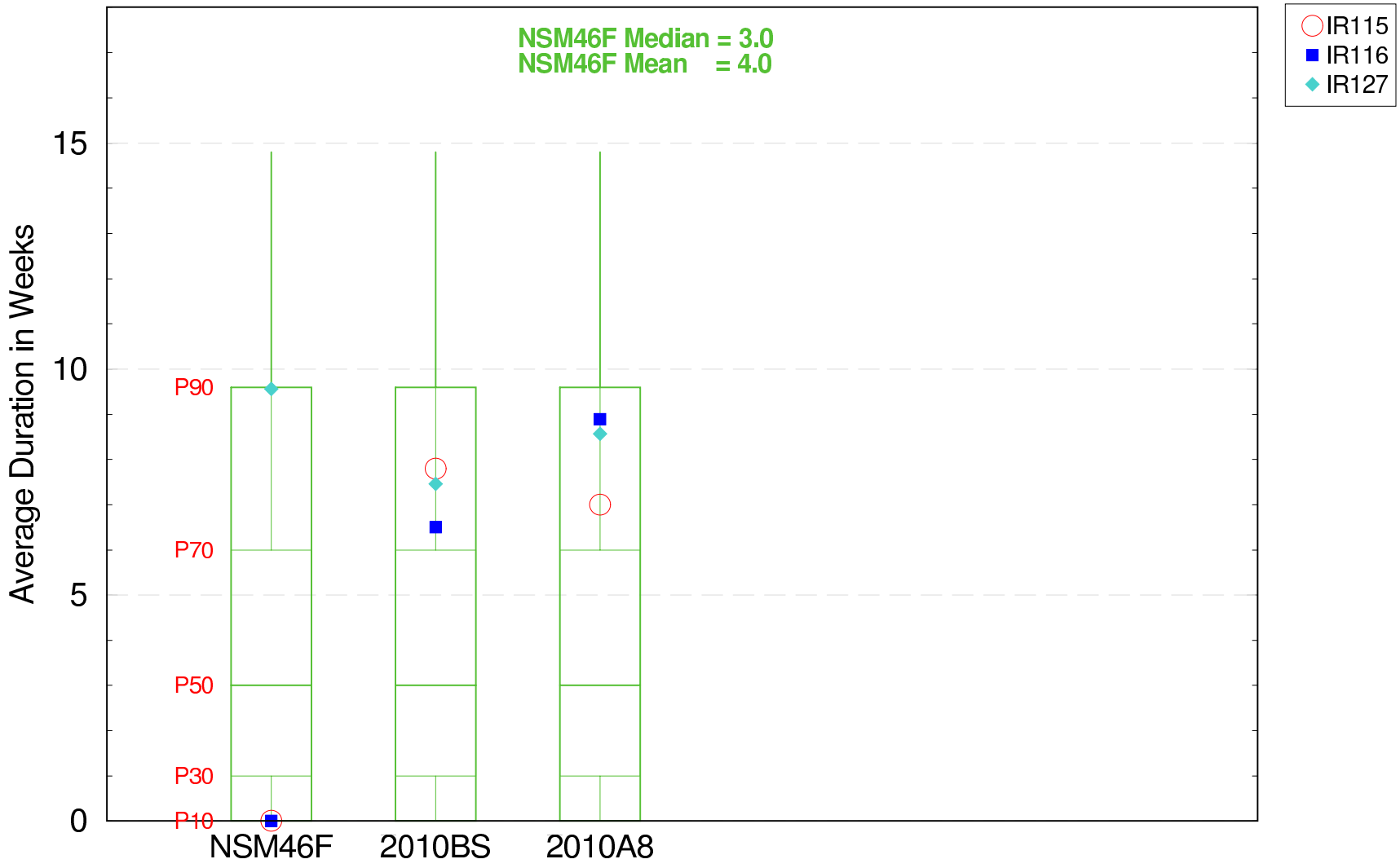

The box–whisker plot represents the min–10–30–50–70–90–max percentiles
for all cells in the NSM46F Ridge & Slough Landscape

For Planning Purposes Only
Run date: Tue Apr 18 22:39:27 2006
SFWMM V5.5.1
CRAP 7.0.6
Script used: /nw/cerp_modeling/projects/Acceler8/scripts/GE_SCRIPTS/ge3.pl
Filename: ge3_dry_season_rns0_duration_high_boxplot.fig

RECOVER Performance Measure – GE–E3

Extreme Events in the Ridge & Slough (WCA2)

Average Duration of High Events (Weeks) > 2.5 feet The Dry Season (1965–2000)

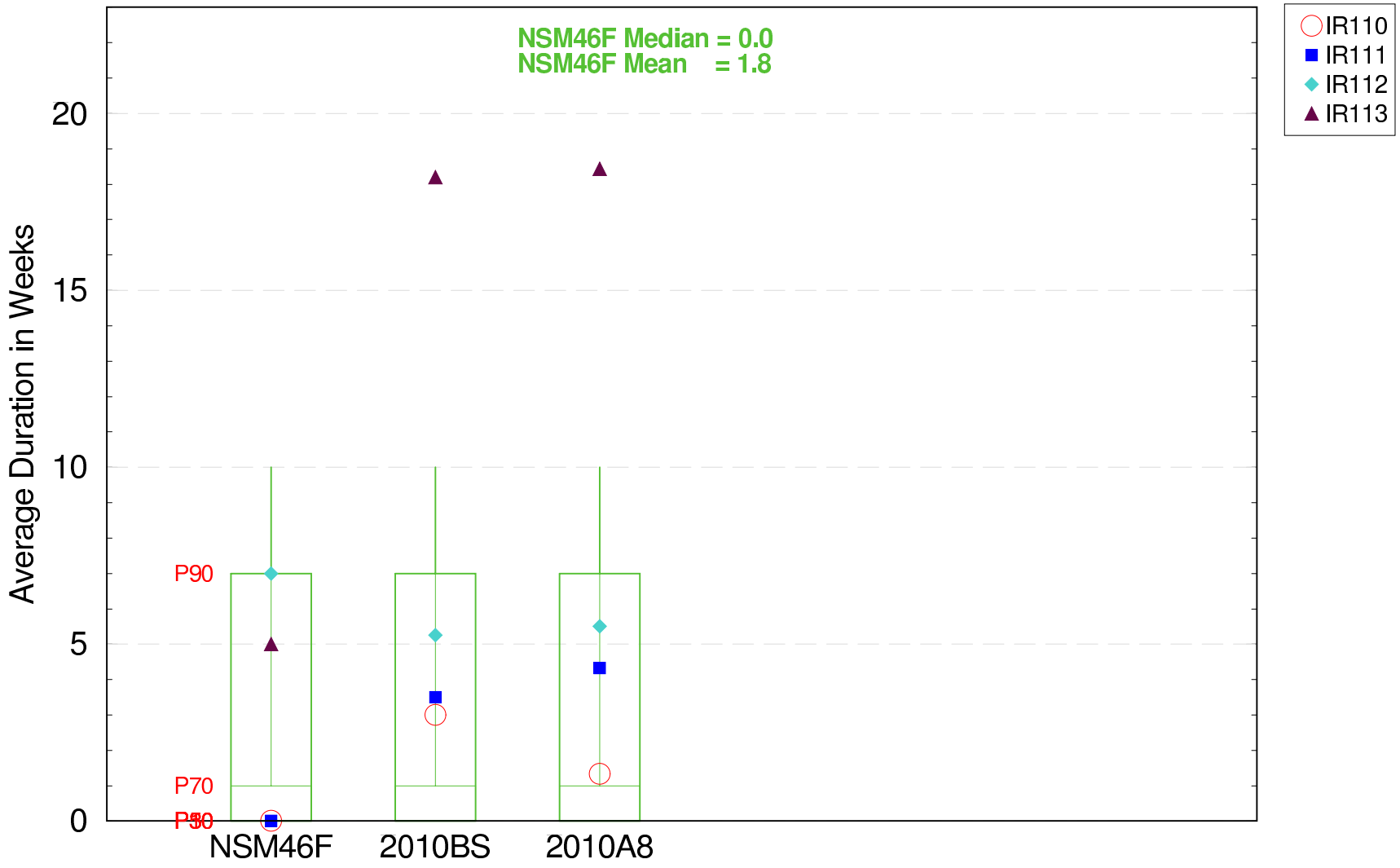

The box–whisker plot represents the min–10–30–50–70–90–max percentiles
for all cells in the NSM46F Ridge & Slough Landscape

For Planning Purposes Only
Run date: Tue Apr 18 22:39:27 2006
SFWMM V5.5.1
CRAP 7.0.6
Script used: /nw/cerp_modeling/projects/Acceler8/scripts/GE_SCRIPTS/ge3.pl
Filename: ge3_dry_season_rns1_duration_high_boxplot.fig

RECOVER Performance Measure – GE–E3

Extreme Events in the Ridge & Slough (WCA3 S)

Average Duration of Low Events (Weeks) < −1.0 foot The Dry Season (1965–2000)

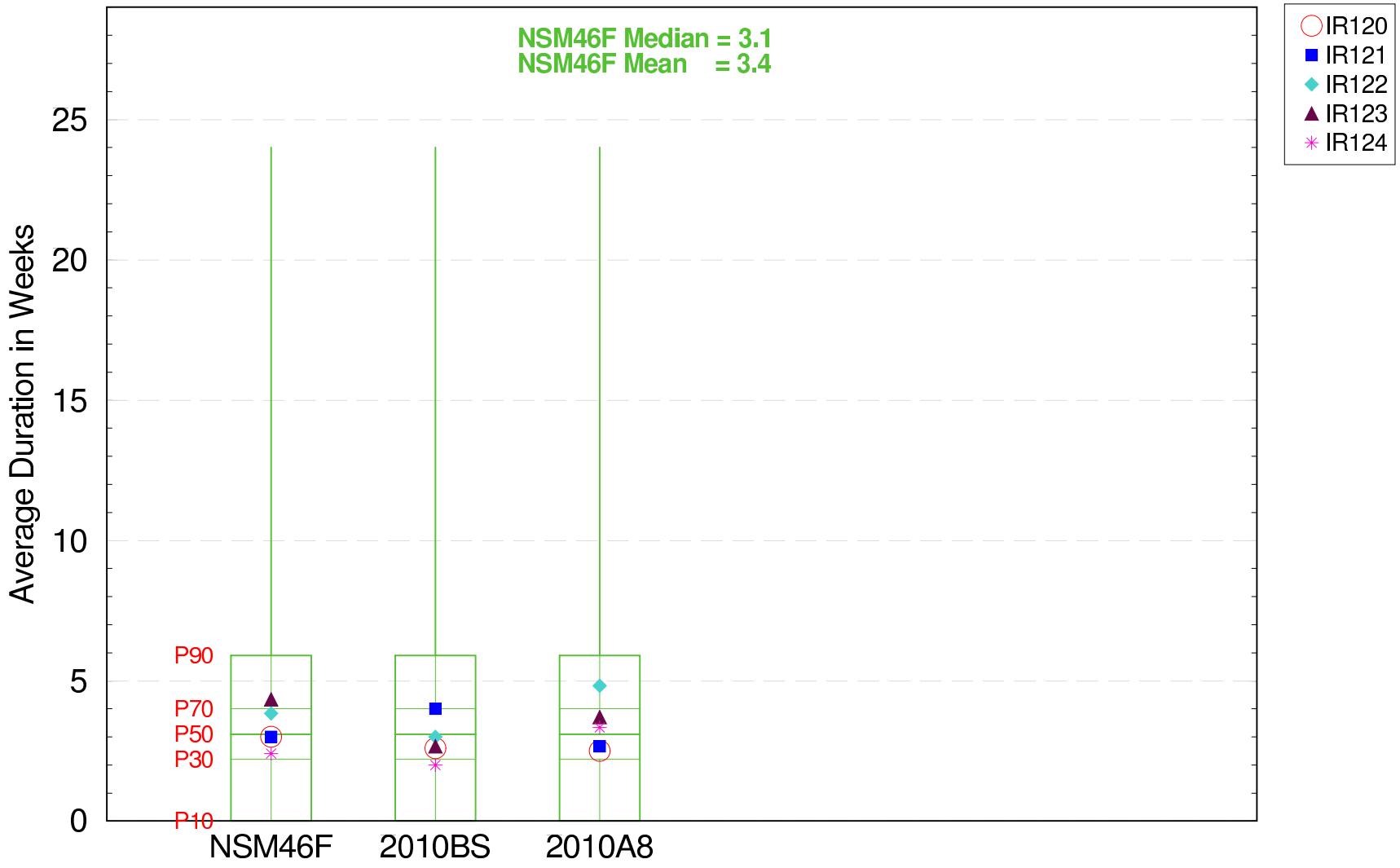

The box–whisker plot represents the min–10–30–50–70–90–max percentiles for all cells in the NSM46F Ridge & Slough Landscape

For Planning Purposes Only
Run date: Tue Apr 18 22:39:27 2006
SFWMM V5.5.1
CRAP 7.0.6
Script used: /nw/cerp_modeling/projects/Acceler8/scripts/GE_SCRIPTS/ge3.pl
Filename: ge3_dry_season_ms4_duration_low_boxplot.fig

RECOVER Performance Measure – GE–E3

Extreme Events in the Ridge & Slough (WCA3A N)

Average Duration of High Events (Weeks) > 2.5 feet The Dry Season (1965–2000)

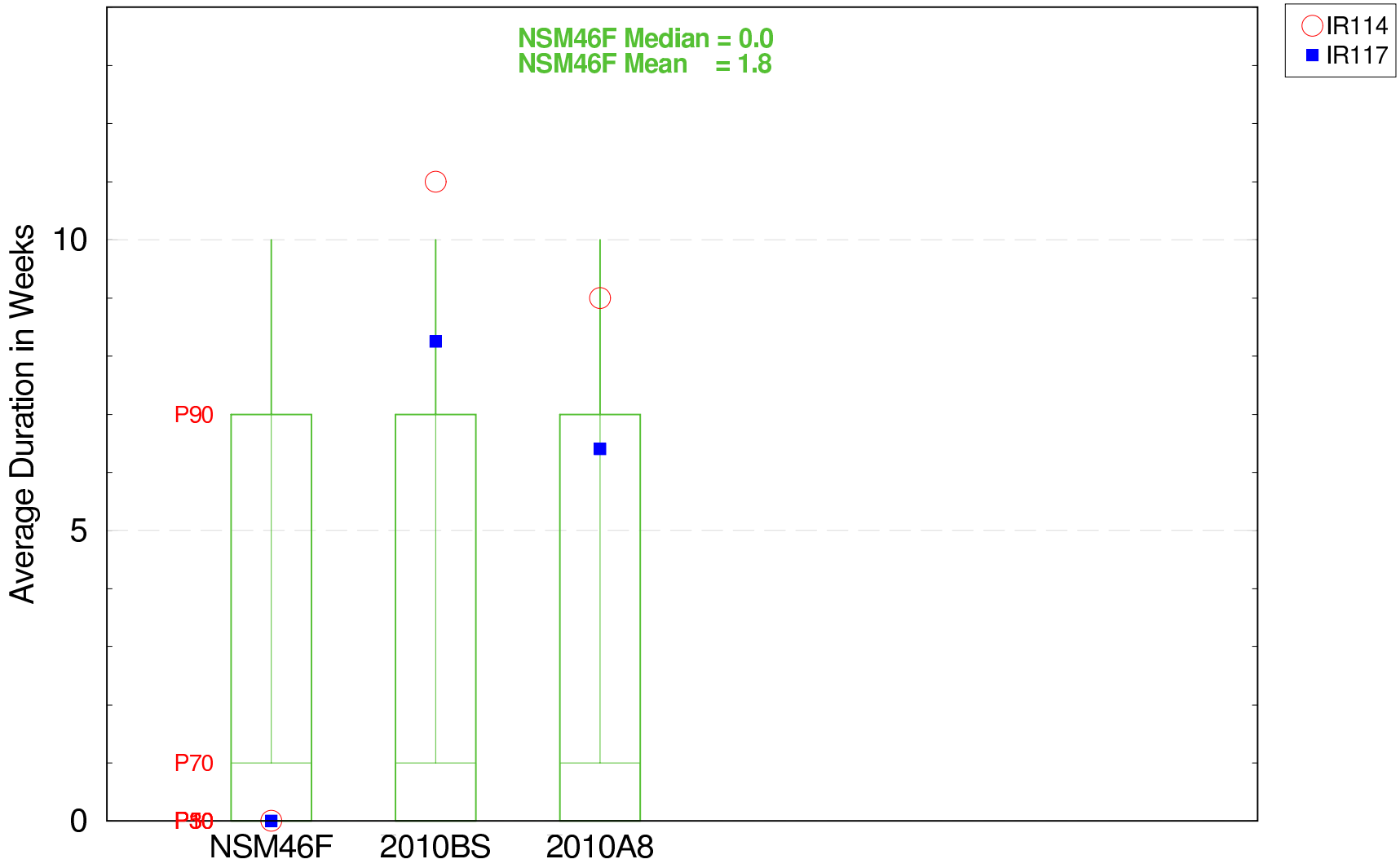

The box–whisker plot represents the min–10–30–50–70–90–max percentiles
for all cells in the NSM46F Ridge & Slough Landscape

For Planning Purposes Only
Run date: Tue Apr 18 22:39:27 2006
SFWMM V5.5.1
CRAP 7.0.6
Script used: /nw/cerp_modeling/projects/Acceler8/scripts/GE_Study/ge3.pl
Filename: ge3_dry_season_rns2_duration_high_boxplot.fig

RECOVER Performance Measure – GE–E3

Extreme Events in the Ridge & Slough (WCA3A N)

Percent Period of Record High Events > 2.5 feet The Dry Season (1965–2000)

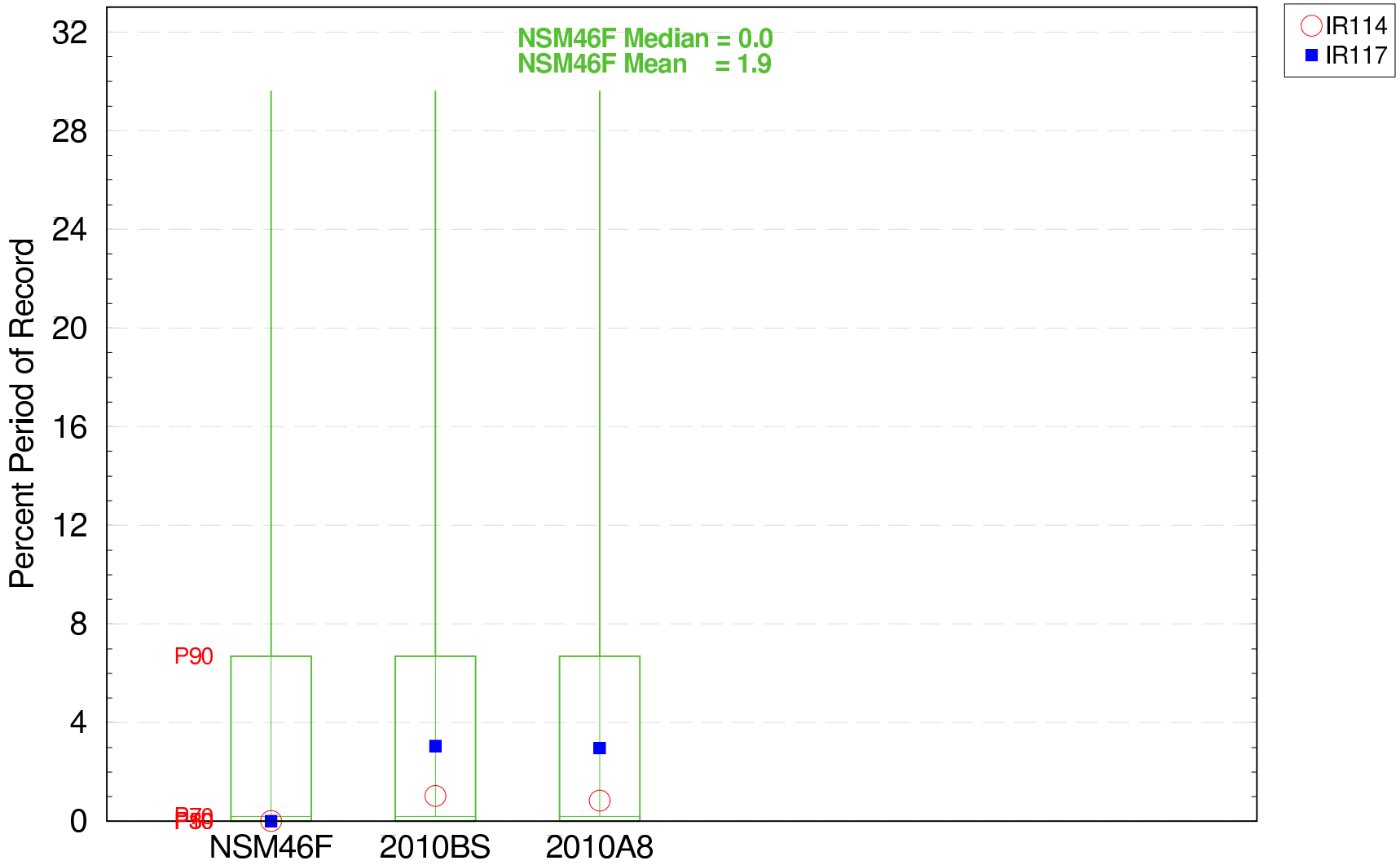

The box–whisker plot represents the min–10–30–50–70–90–max percentiles for all cells in the NSM46F Ridge & Slough Landscape

For Planning Purposes Only
Run date: Tue Apr 18 22:39:27 2006
SFWMM V5.5.1
CRAP 7.0.6
Script used: /nw/cerp_modeling/projects/Acceler8/scripts/GE_SCRIPTS/ge3.pl
Filename: ge3_dry_season_rns2_ppor_high_boxplot.fig

RECOVER Performance Measure – GE–E3

Extreme Events in the Ridge & Slough (WCA3A N)

Percent Period of Record Low Events < −1.0 feet The Dry Season (1965–2000)

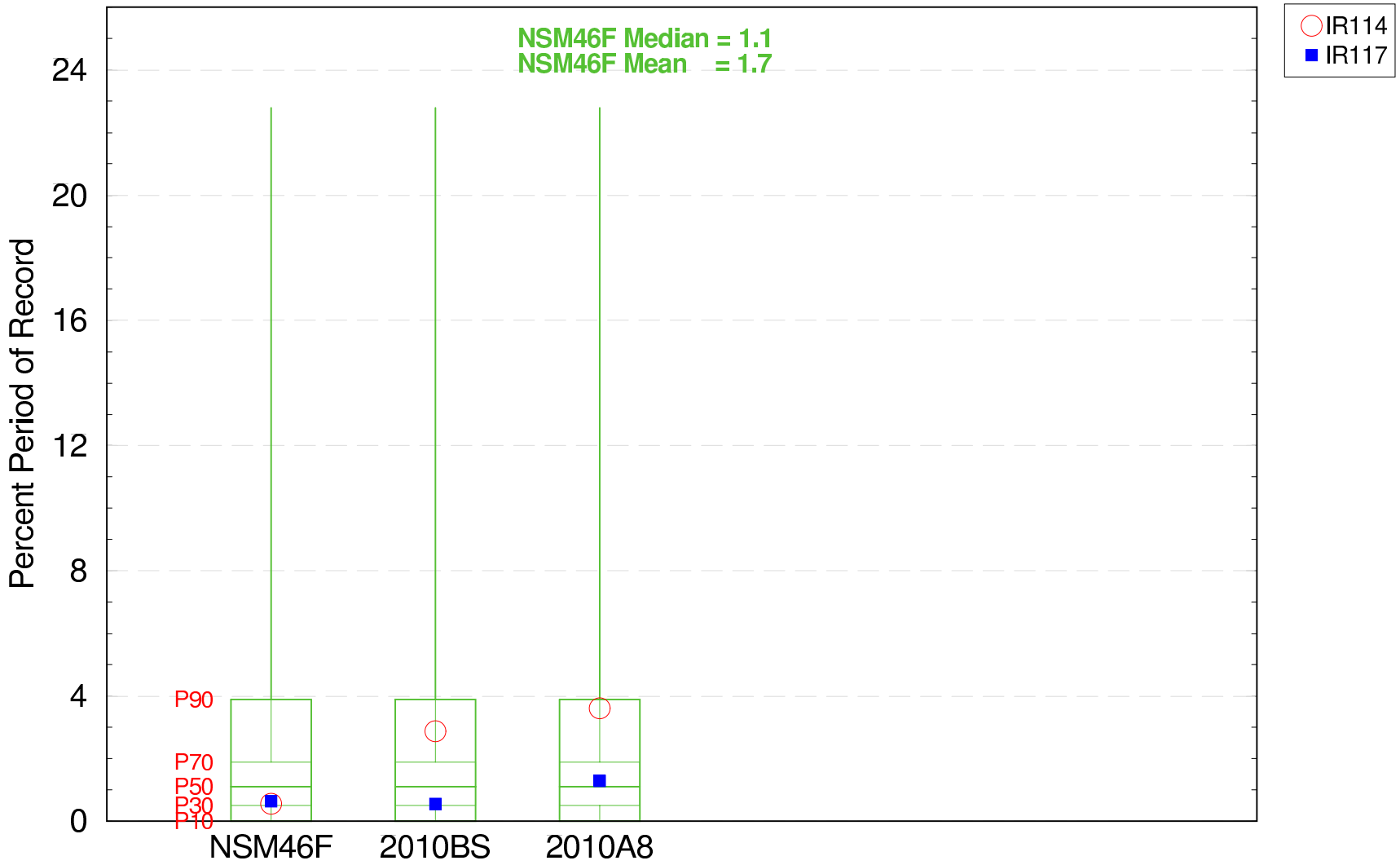

The box–whisker plot represents the min–10–30–50–70–90–max percentiles for all cells in the NSM46F Ridge & Slough Landscape

For Planning Purposes Only
Run date: Tue Apr 18 22:39:27 2006
SFWMM V5.5.1
CRAP 7.0.6
Script used: /nw/cerp_modeling/projects/Acceler8/scripts/GE_SCRIPTS/ge3.pl
Filename: ge3_dry_season_rns2_ppor_low_boxplot.fig

RECOVER Performance Measure – GE–E3

Extreme Events in the Ridge & Slough (WCA3A E)

Number of High Events > 2.5 feet The Dry Season (1965–2000)

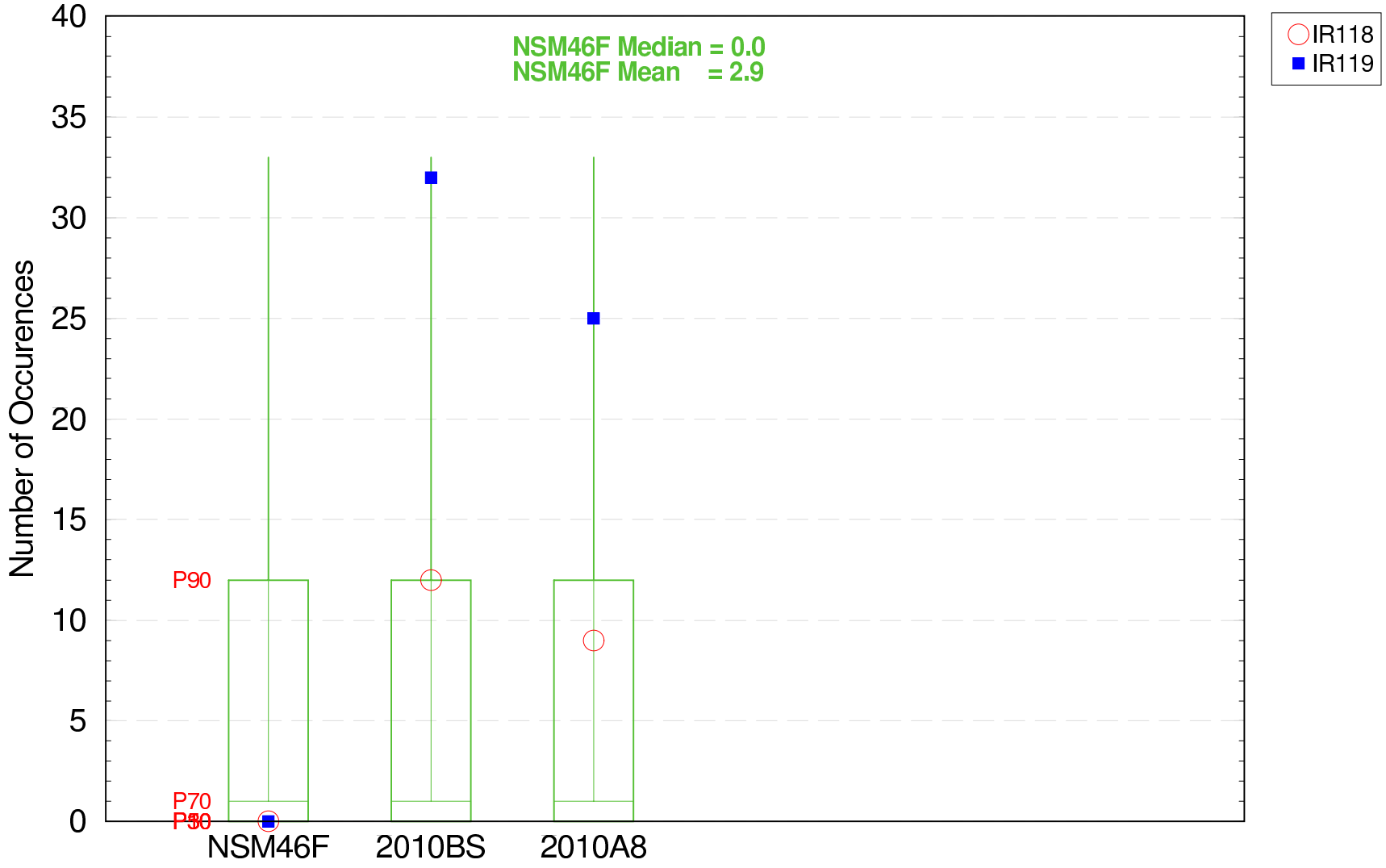

The box–whisker plot represents the min–10–30–50–70–90–max percentiles
for all cells in the NSM46F Ridge & Slough Landscape

For Planning Purposes Only
Run date: Tue Apr 18 22:39:27 2006
SFWMM V5.5.1
CRAP 7.0.6
Script used: /nw/cerp_modeling/projects/Acceler8/scripts/GE_Study/ge3.pl
Filename: ge3_dry_season_rns3_count_high_boxplot.fig

RECOVER Performance Measure – GE–E3

Extreme Events in the Ridge & Slough (WCA3A E)

Number of Low Events < −1.0 foot The Dry Season (1965−2000)

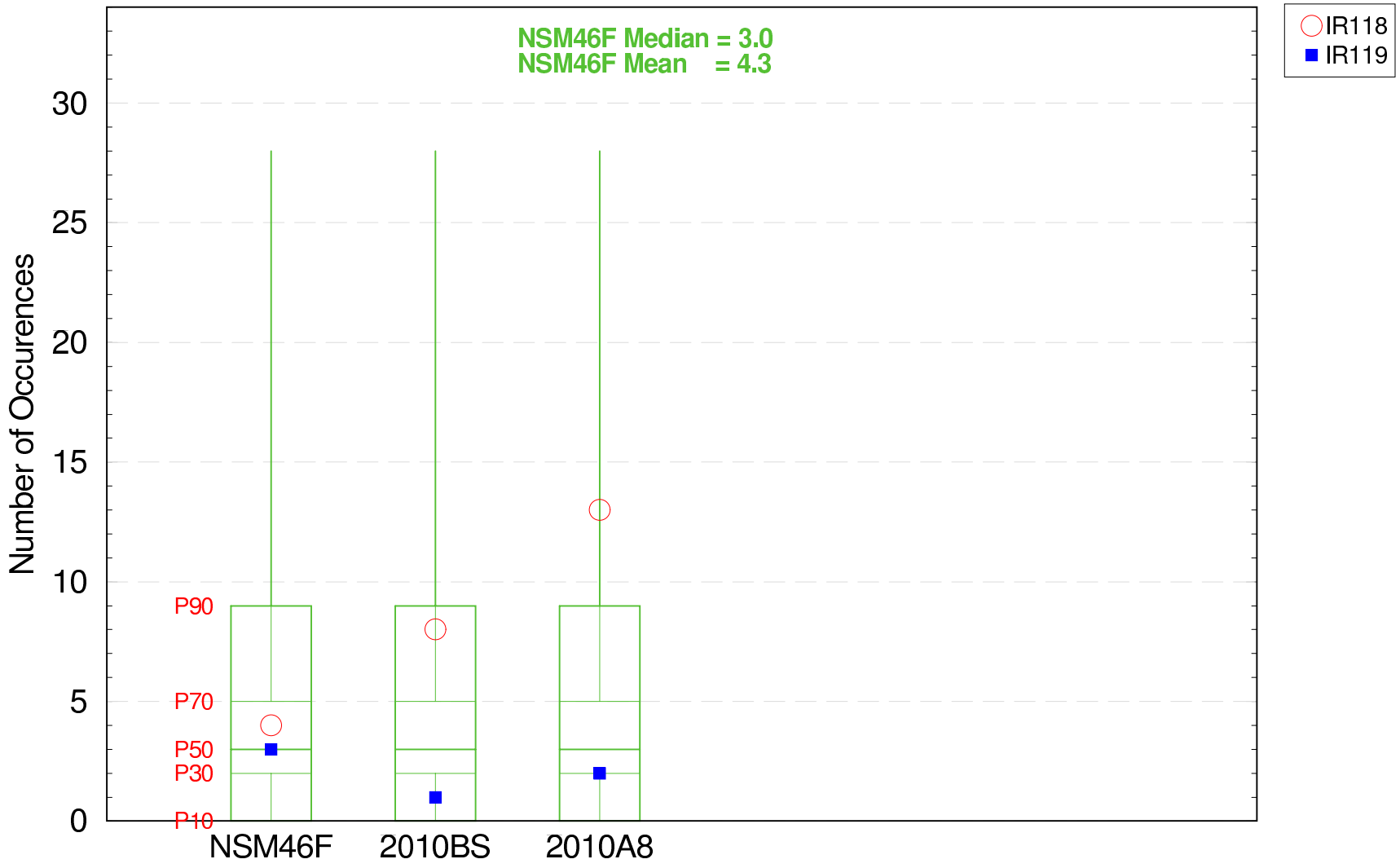

The box−whisker plot represents the min−10−30−50−70−90−max percentiles
for all cells in the NSM46F Ridge & Slough Landscape

For Planning Purposes Only
Run date: Tue Apr 18 22:39:27 2006
SFWMM V5.5.1
CRAP 7.0.6
Script used: /nw/cerp_modeling/projects/Acceler8/scripts/GE_SCRAP7.0/ge3.pl
Filename: ge3_dry_season_rns3_count_low_boxplot.fig

RECOVER Performance Measure – GE−E3

Extreme Events in the Ridge & Slough (WCA3B)

Average Duration of Low Events (Weeks) < −1.0 foot The Dry Season (1965–2000)

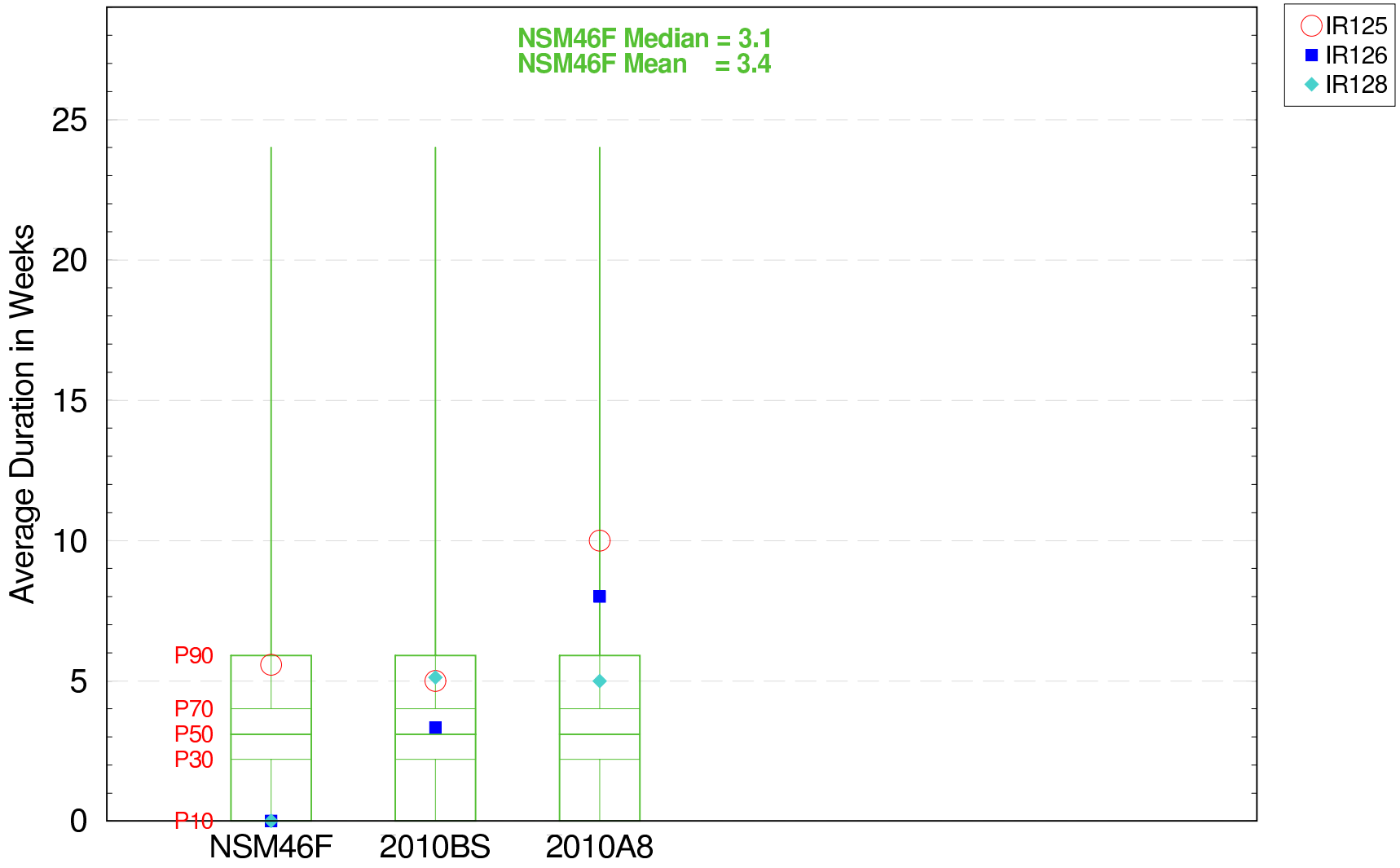

The box–whisker plot represents the min–10–30–50–70–90–max percentiles for all cells in the NSM46F Ridge & Slough Landscape

For Planning Purposes Only
Run date: Tue Apr 18 22:39:27 2006
SFWMM V5.5.1
CRAP 7.0.6
Script used: /nw/cerp_modeling/projects/Acceler8/scripts/GE_SCRIPTS/ge3.pl
Filename: ge3_dry_season_ms5_duration_low_boxplot.fig

RECOVER Performance Measure – GE–E3

Extreme Events in the Ridge & Slough (WCA3A E)

Average Duration of High Events (Weeks) > 2.5 feet The Dry Season (1965–2000)

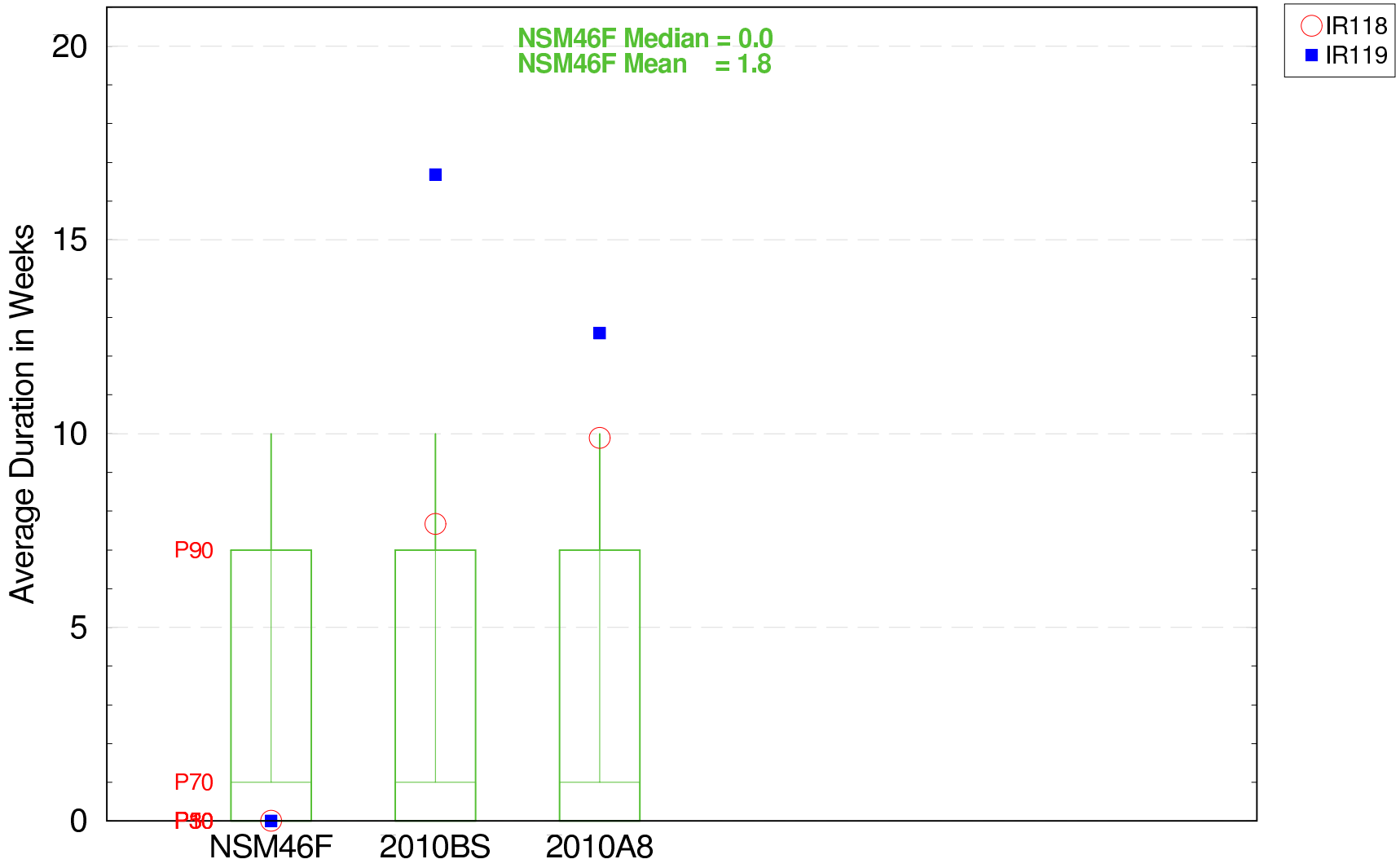

The box–whisker plot represents the min–10–30–50–70–90–max percentiles
for all cells in the NSM46F Ridge & Slough Landscape

For Planning Purposes Only
Run date: Tue Apr 18 22:39:27 2006
SFWMM V5.5.1
CRAP 7.0.6
Script used: /nw/cerp_modeling/projects/Acceler8/scripts/GE_Scripts/ge3.pl
Filename: ge3_dry_season_rns3_duration_high_boxplot.fig

RECOVER Performance Measure – GE–E3

Extreme Events in the Ridge & Slough (WCA3A E)

Percent Period of Record High Events > 2.5 feet The Dry Season (1965–2000)

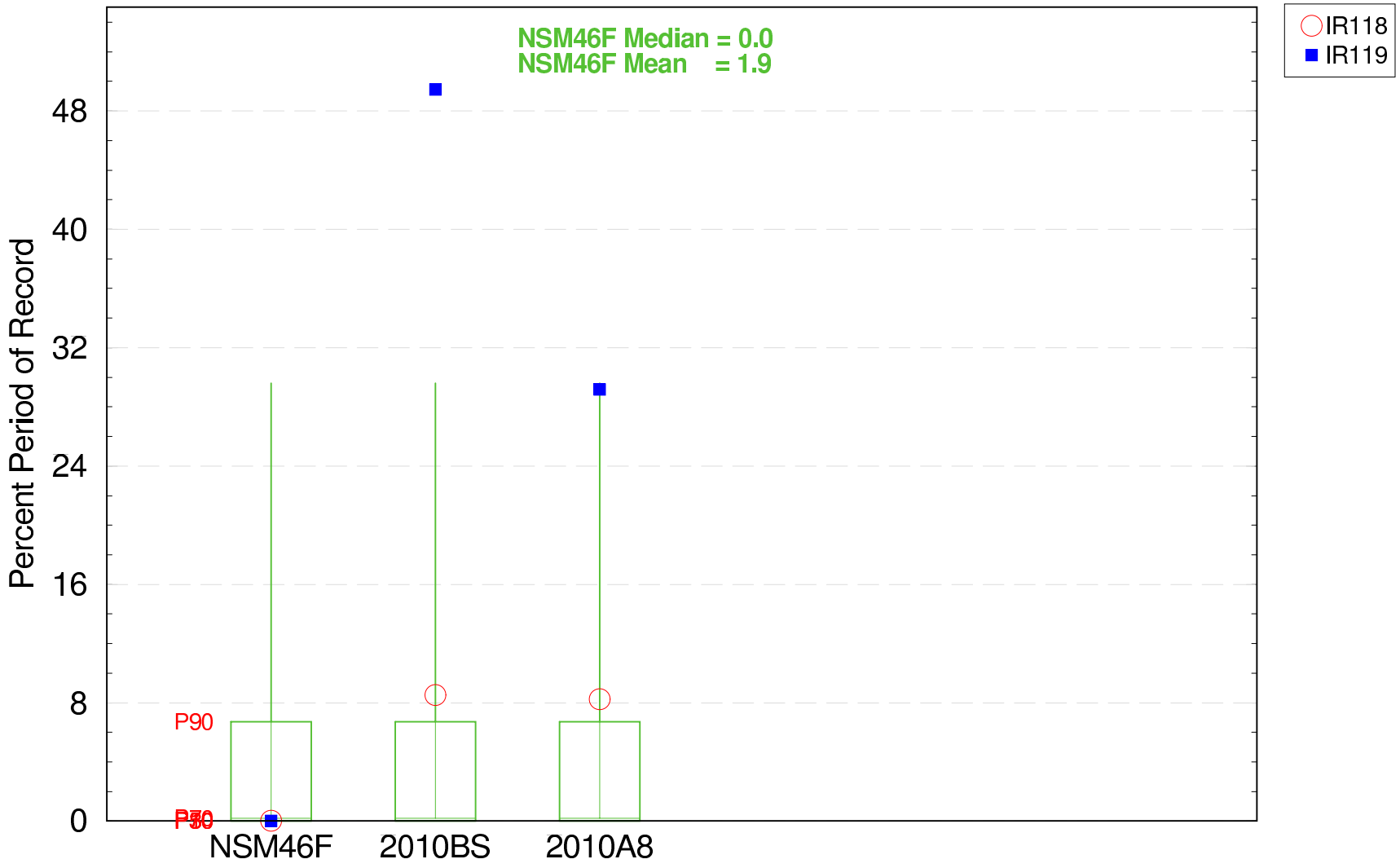

The box–whisker plot represents the min–10–30–50–70–90–max percentiles
for all cells in the NSM46F Ridge & Slough Landscape

For Planning Purposes Only
Run date: Tue Apr 18 22:39:27 2006
SFWMM V5.5.1
CRAP 7.0.6
Script used: /nw/cerp_modeling/projects/Acceler8/scripts/GE_SCRIPTS/ge3.pl
Filename: ge3_dry_season_rns3_ppor_high_boxplot.fig

RECOVER Performance Measure – GE–E3

Extreme Events in the Ridge & Slough (WCA3A E)

Percent Period of Record Low Events < −1.0 feet The Dry Season (1965–2000)

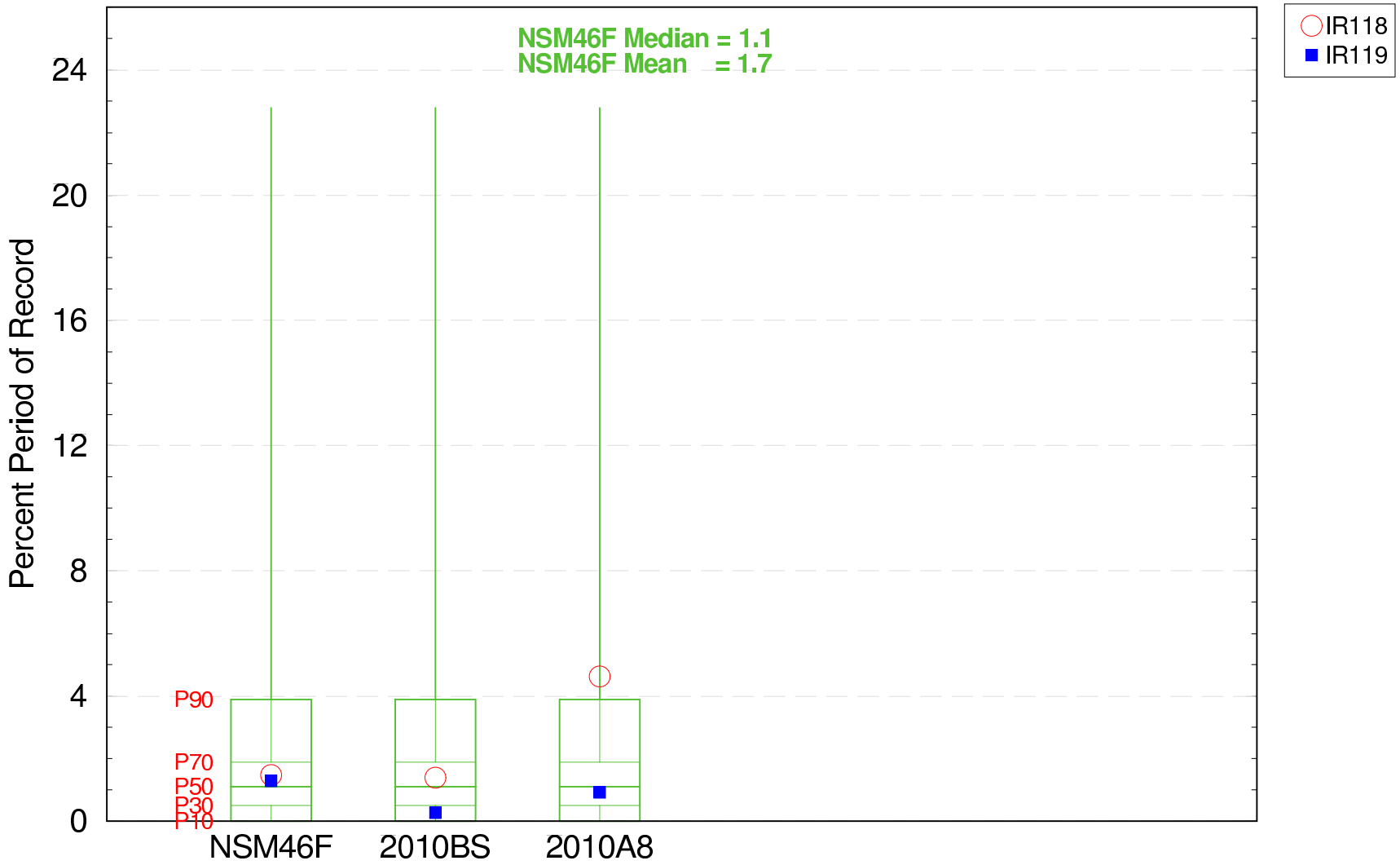

The box–whisker plot represents the min–10–30–50–70–90–max percentiles for all cells in the NSM46F Ridge & Slough Landscape

For Planning Purposes Only
Run date: Tue Apr 18 22:39:27 2006
SFWMM V5.5.1
CRAP 7.0.6
Script used: /nw/cerp_modeling/projects/Acceler8/scripts/GE_SCRIPTS/ge3.pl
Filename: ge3_dry_season_rns3_ppor_low_boxplot.fig

RECOVER Performance Measure – GE–E3

Extreme Events in the Ridge & Slough (WCA3 S)

Number of High Events > 2.5 feet The Dry Season (1965–2000)

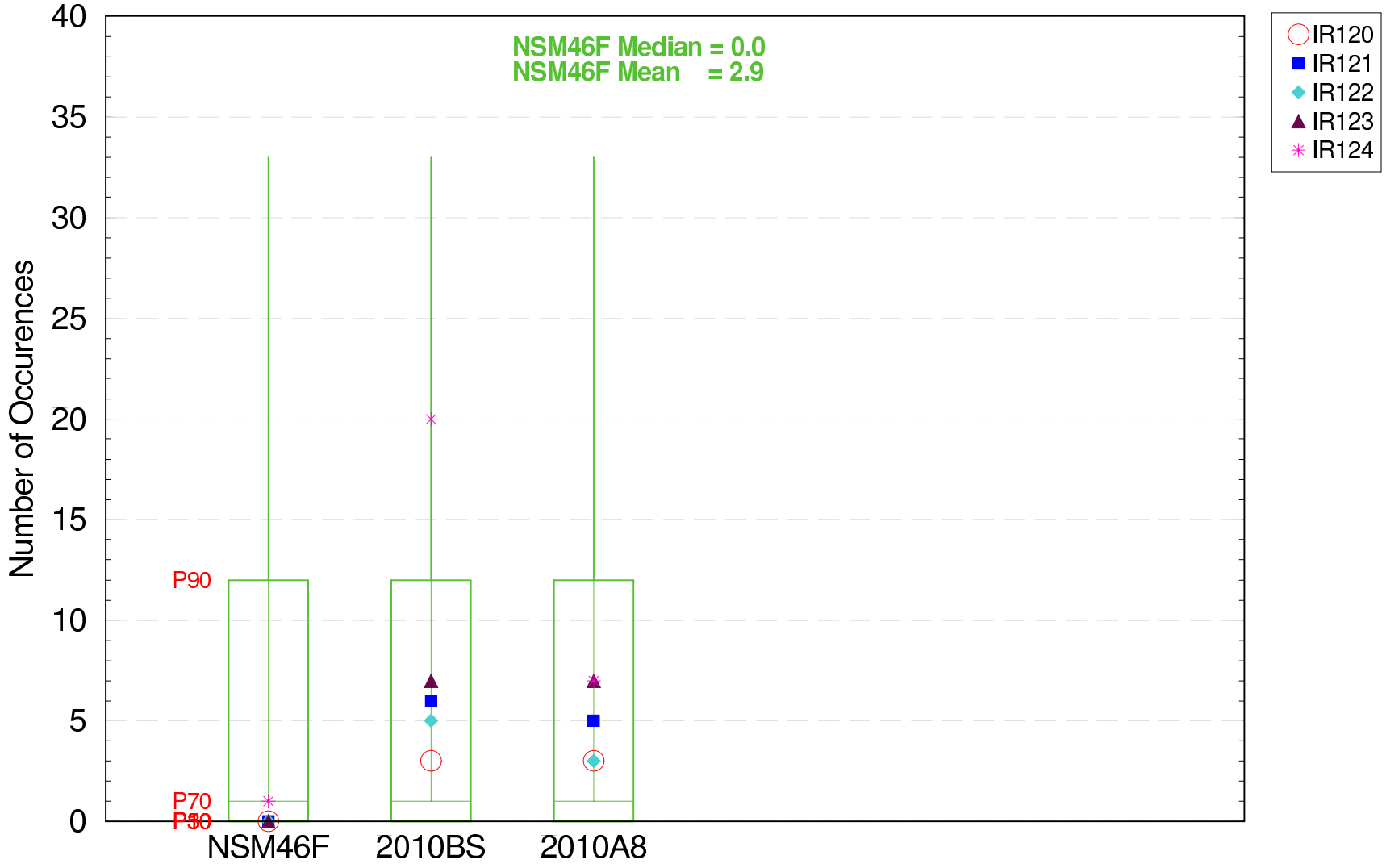

The box–whisker plot represents the min–10–30–50–70–90–max percentiles for all cells in the NSM46F Ridge & Slough Landscape

For Planning Purposes Only
Run date: Tue Apr 18 22:39:27 2006
SFWMM V5.5.1
CRAP 7.0.6
Script used: /nw/cerp_modeling/projects/Acceler8/scripts/GE_SCRIPTS/ge3.pl
Filename: ge3_dry_season_rns4_count_high_boxplot.fig

RECOVER Performance Measure – GE–E3

Extreme Events in the Ridge & Slough (WCA3 S)

Number of Low Events < −1.0 foot The Dry Season (1965−2000)

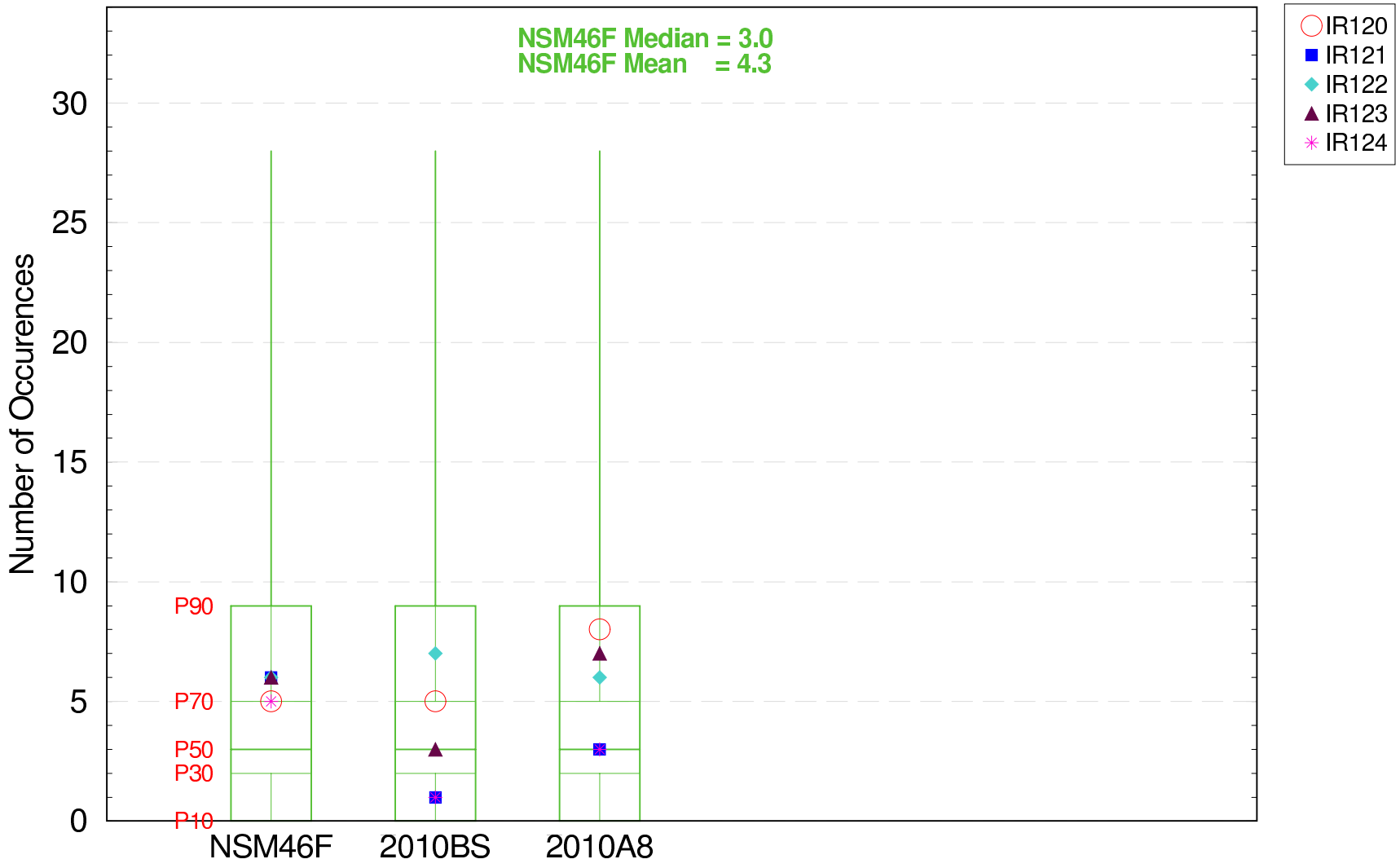

The box−whisker plot represents the min−10−30−50−70−90−max percentiles
for all cells in the NSM46F Ridge & Slough Landscape

For Planning Purposes Only
Run date: Tue Apr 18 22:39:27 2006
SFWMM V5.5.1
CRAP 7.0.6
Script used: /nw/cerp_modeling/projects/Acceler8/scripts/GE_SCRAP/ge3.pl
Filename: ge3_dry_season_rns4_count_low_boxplot.fig

RECOVER Performance Measure − GE−E3

Extreme Events in the Wildlife Management Areas Landscape

Average Duration of Low Events (Weeks) < −1.0 foot The Dry Season (1965–2000)

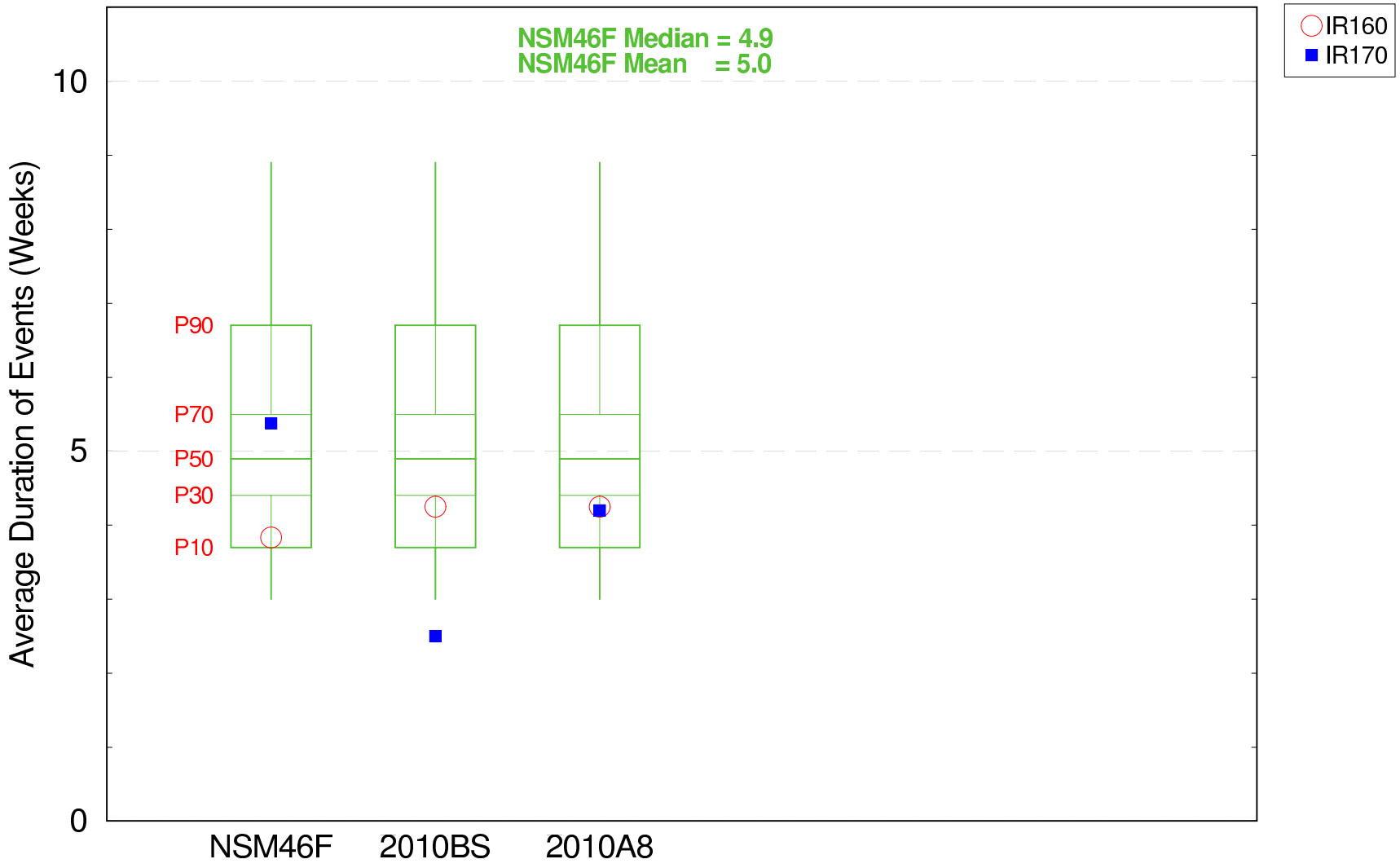

The box–whisker plot represents the min–10–30–50–70–90–max percentiles
for all cells in the NSM46F Wildlife Management Areas Landscape

For Planning Purposes Only
Run date: Tue Apr 18 22:39:27 2006
SFWMM V5.5.1
CRAP 7.0.6
Script used: /nw/cerp_modeling/projects/Acceler8/scripts/GE_SCRIPTS/ge3.pl
Filename: ge3_dry_season_wmas_duration_low_boxplot.fig

RECOVER Performance Measure – GE–E3

Extreme Events in the Ridge & Slough (WCA3 S)

Average Duration of High Events (Weeks) > 2.5 feet The Dry Season (1965–2000)

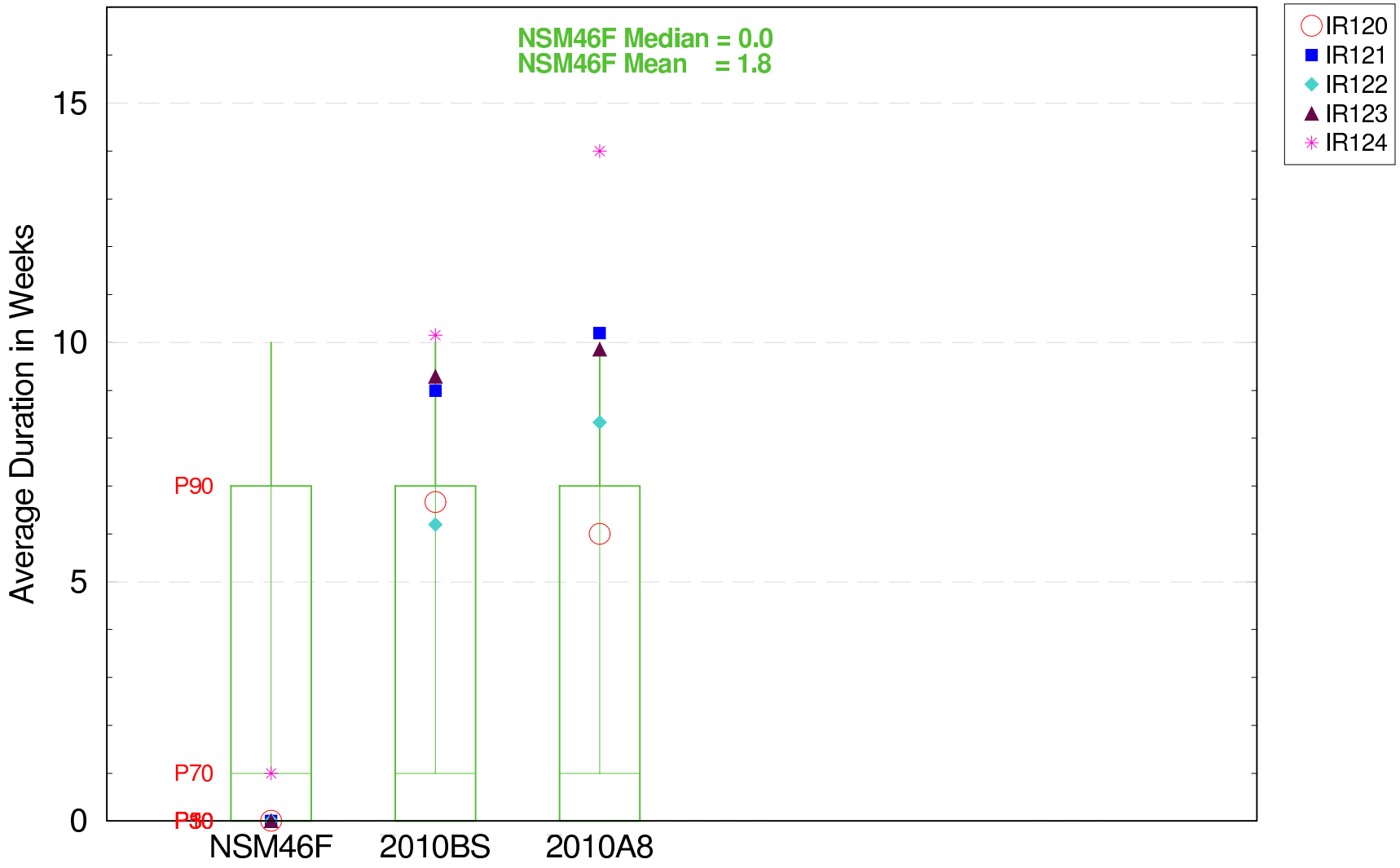

The box–whisker plot represents the min–10–30–50–70–90–max percentiles
for all cells in the NSM46F Ridge & Slough Landscape

For Planning Purposes Only
Run date: Tue Apr 18 22:39:27 2006
SFWMM V5.5.1
CRAP 7.0.6
Script used: /nw/cerp_modeling/projects/Acceler8/scripts/GE_SCRIPTS/ge3.pl
Filename: ge3_dry_season_rns4_duration_high_boxplot.fig

RECOVER Performance Measure – GE–E3

Extreme Events in the Ridge & Slough (WCA3 S)

Percent Period of Record High Events > 2.5 feet The Dry Season (1965–2000)

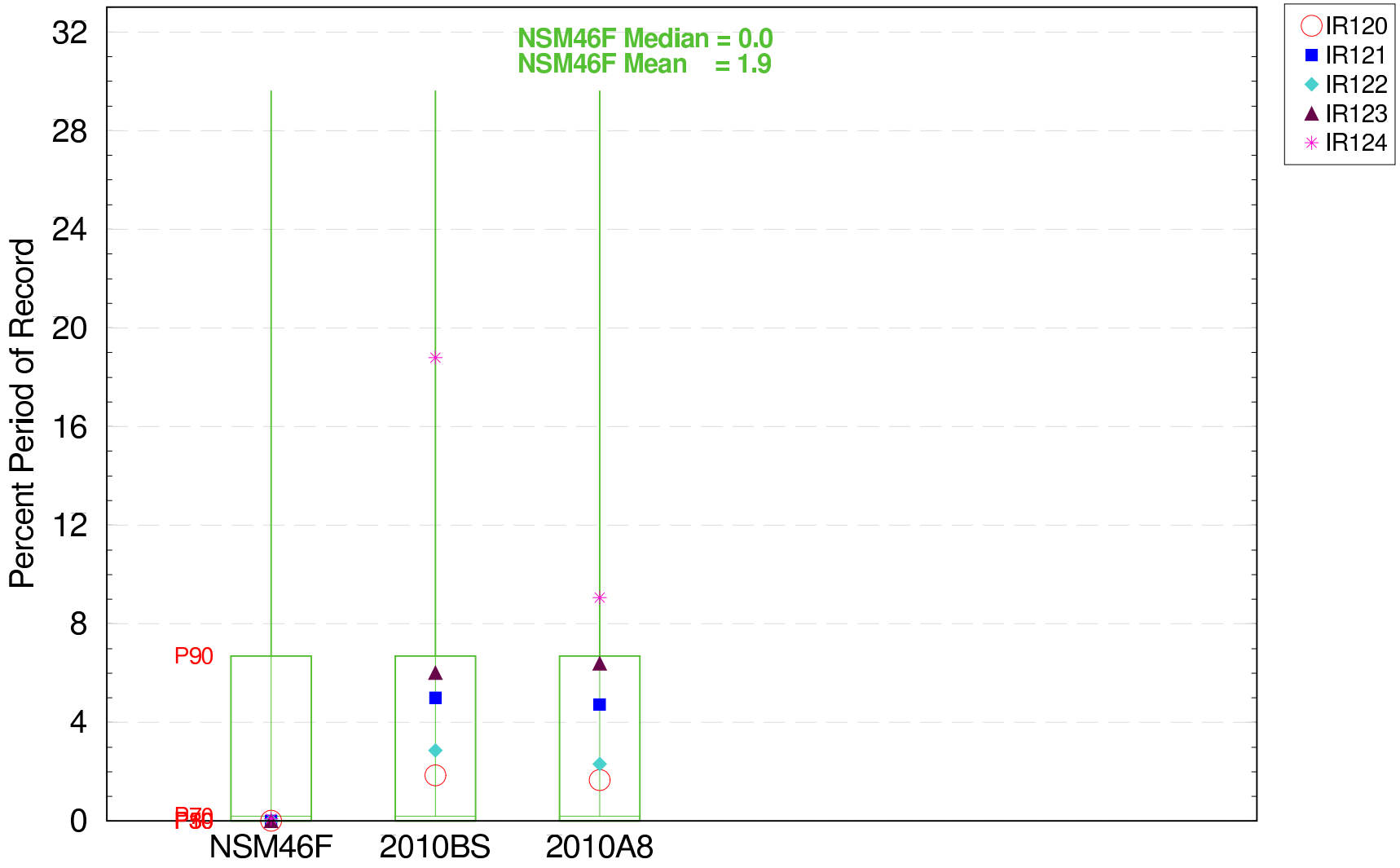

The box–whisker plot represents the min–10–30–50–70–90–max percentiles for all cells in the NSM46F Ridge & Slough Landscape

For Planning Purposes Only
Run date: Tue Apr 18 22:39:27 2006
SFWMM V5.5.1
CRAP 7.0.6
Script used: /nw/cerp_modeling/projects/Acceler8/scripts/GE_SCRIPTS/ge3.pl
Filename: ge3_dry_season_rns4_ppor_high_boxplot.fig

RECOVER Performance Measure – GE–E3

Extreme Events in the Ridge & Slough (WCA3 S)

Percent Period of Record Low Events < −1.0 feet The Dry Season (1965–2000)

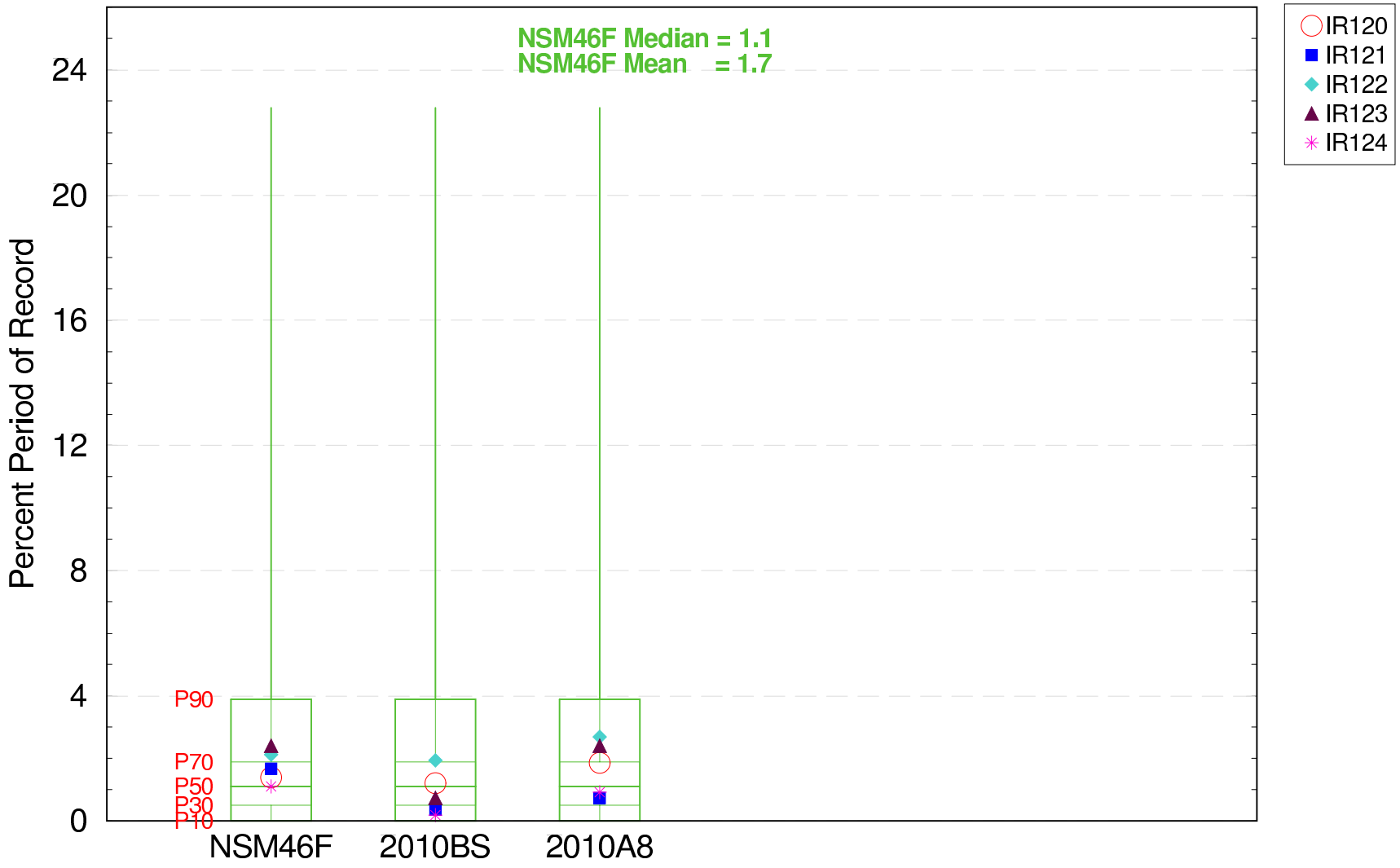

The box–whisker plot represents the min–10–30–50–70–90–max percentiles for all cells in the NSM46F Ridge & Slough Landscape

For Planning Purposes Only
Run date: Tue Apr 18 22:39:27 2006
SFWMM V5.5.1
CRAP 7.0.6
Script used: /nw/cerp_modeling/projects/Acceler8/scripts/GE_SCRIPTS/ge3.pl
Filename: ge3_dry_season_rns4_ppor_low_boxplot.fig

RECOVER Performance Measure – GE–E3

Extreme Events in the Ridge & Slough (WCA3B)

Number of High Events > 2.5 feet The Dry Season (1965–2000)

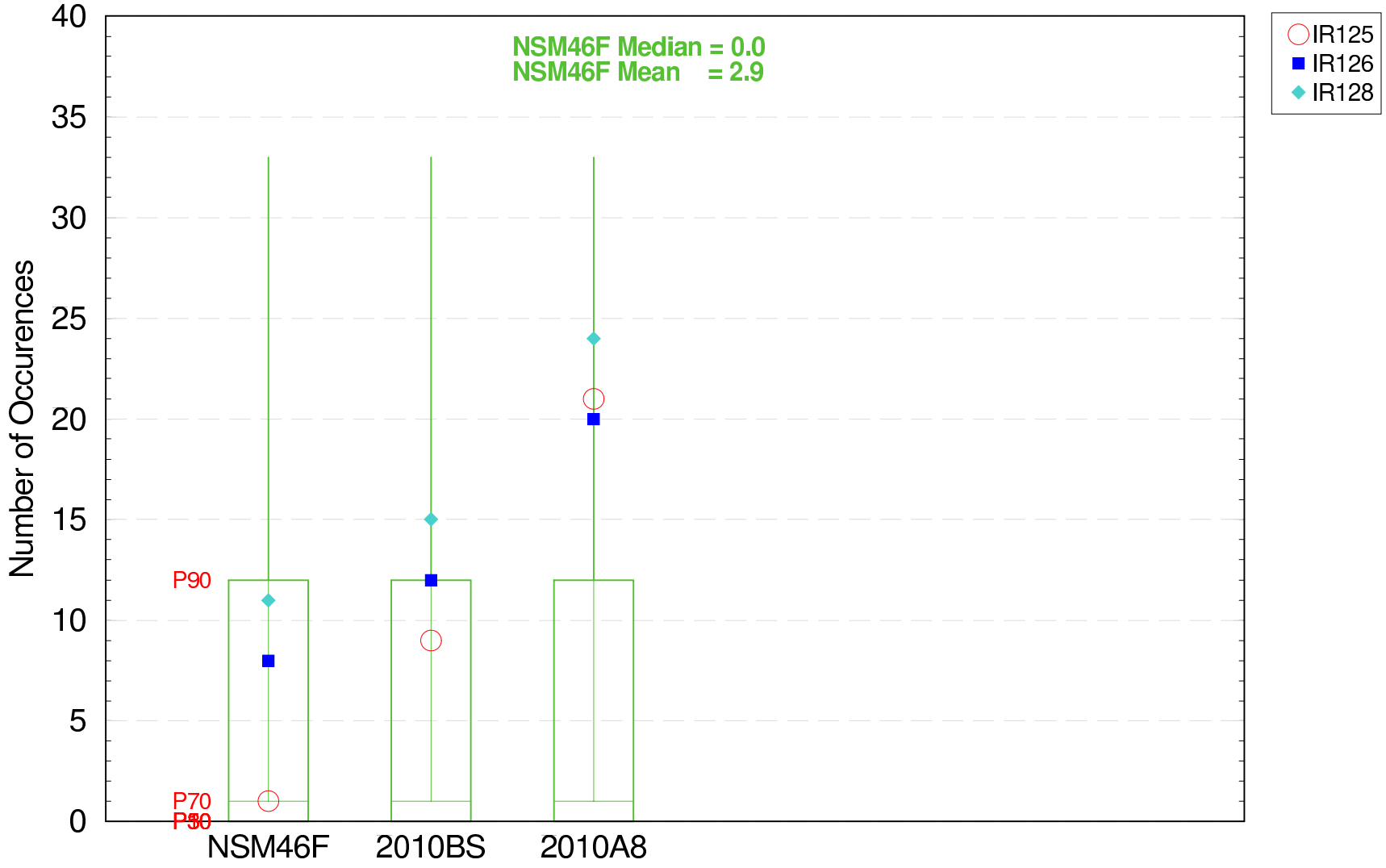

The box–whisker plot represents the min–10–30–50–70–90–max percentiles for all cells in the NSM46F Ridge & Slough Landscape

For Planning Purposes Only
Run date: Tue Apr 18 22:39:27 2006
SFWMM V5.5.1
CRAP 7.0.6
Script used: /nw/cerp_modeling/projects/Acceler8/scripts/GE_Study/ge3.pl
Filename: ge3_dry_season_rns5_count_high_boxplot.fig

RECOVER Performance Measure – GE–E3

Extreme Events in the Ridge & Slough (WCA3B)

Number of Low Events < −1.0 foot The Dry Season (1965−2000)

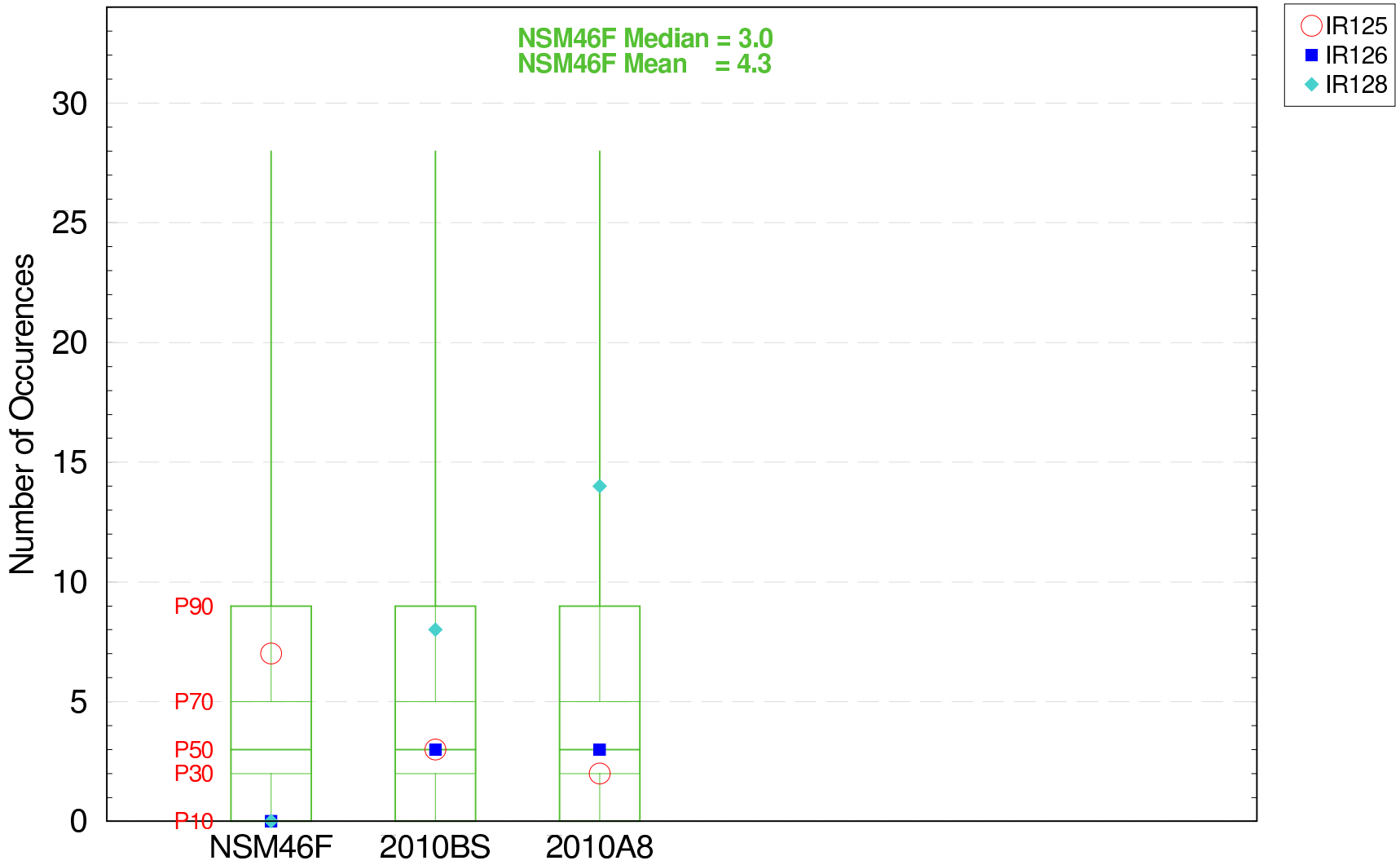

The box−whisker plot represents the min−10−30−50−70−90−max percentiles
for all cells in the NSM46F Ridge & Slough Landscape

For Planning Purposes Only
Run date: Tue Apr 18 22:39:27 2006
SFWMM V5.5.1
CRAP 7.0.6
Script used: /nw/cerp_modeling/projects/Acceler8/scripts/GE_SCRIPTS/ge3.pl
Filename: ge3_dry_season_rns5_count_low_boxplot.fig

RECOVER Performance Measure − GE−E3

Extreme Events in the Loxahatchee NWR Landscape

Average Duration of Low Events (Weeks) < −1.0 foot The Wet Season (1965–2000)

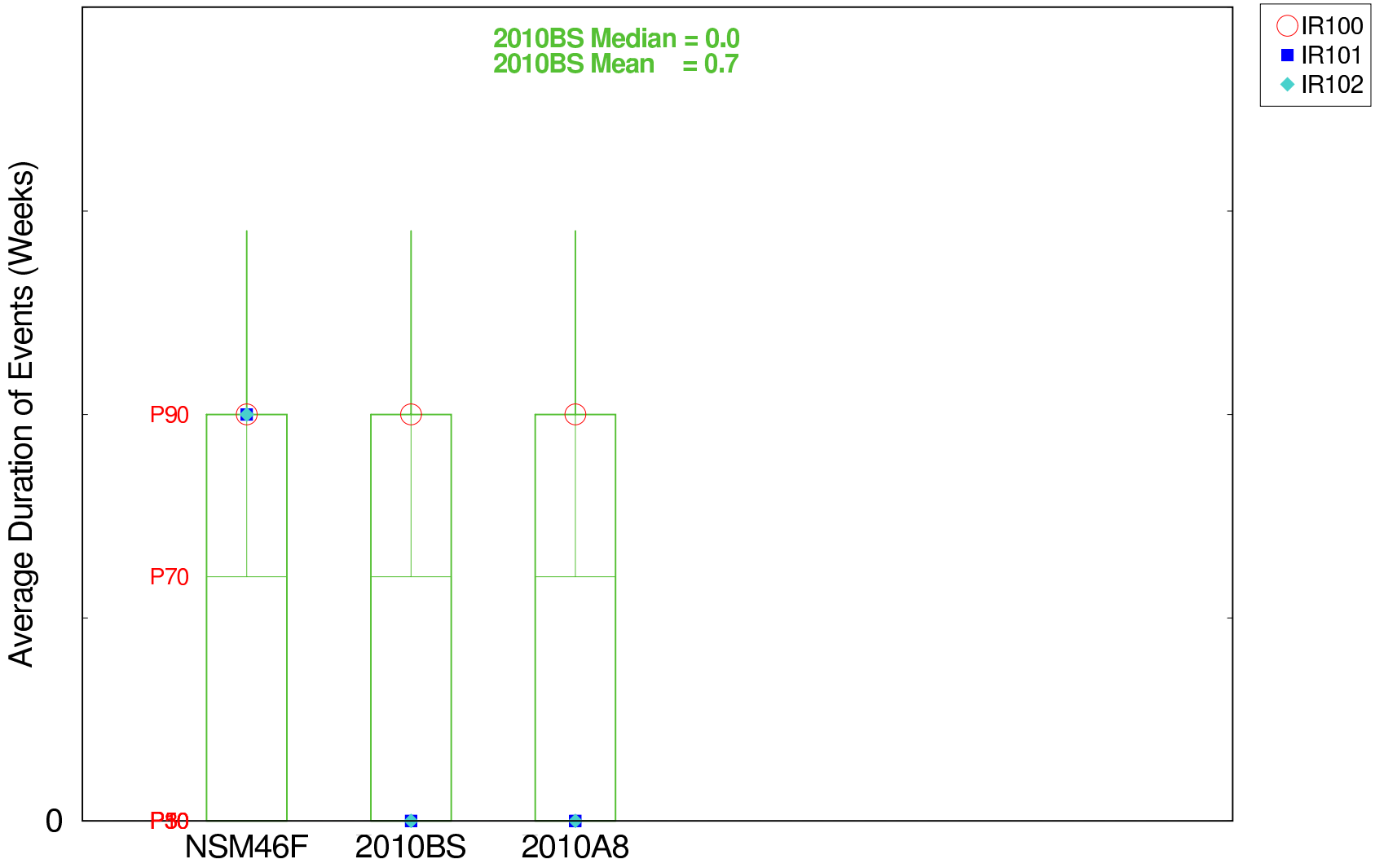

The box–whisker plot represents the min–10–30–50–70–90–max percentiles
for all cells in the 2010BS Loxahatchee NWR Landscape

For Planning Purposes Only
Run date: Tue Apr 18 22:39:27 2006
SFWMM V5.5.1
CRAP 7.0.6
Script used: /nw/cerp_modeling/projects/Acceler8/scripts/GE_SCRIPTS/ge3.pl
Filename: ge3_wet_season_lnwr_duration_low_boxplot.fig

RECOVER Performance Measure – GE–E3

Extreme Events in the Ridge & Slough (WCA3B)

Average Duration of High Events (Weeks) > 2.5 feet The Dry Season (1965–2000)

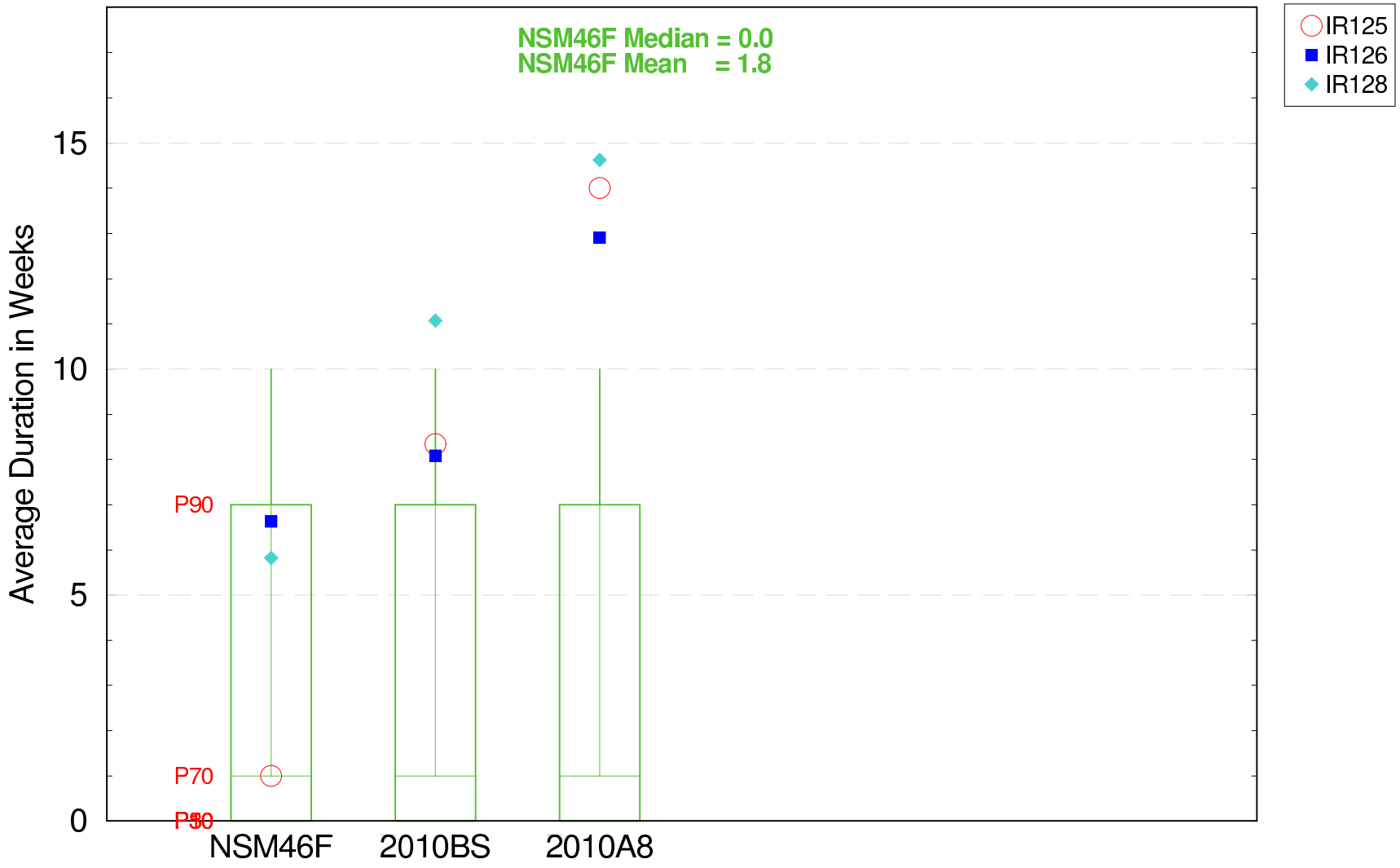

The box–whisker plot represents the min–10–30–50–70–90–max percentiles
for all cells in the NSM46F Ridge & Slough Landscape

For Planning Purposes Only
Run date: Tue Apr 18 22:39:27 2006
SFWMM V5.5.1
CRAP 7.0.6
Script used: /nw/cerp_modeling/projects/Acceler8/scripts/GE_SCRIPTS/ge3.pl
Filename: ge3_dry_season_rns5_duration_high_boxplot.fig

RECOVER Performance Measure – GE–E3

Extreme Events in the Ridge & Slough (WCA3B)

Percent Period of Record High Events > 2.5 feet The Dry Season (1965–2000)

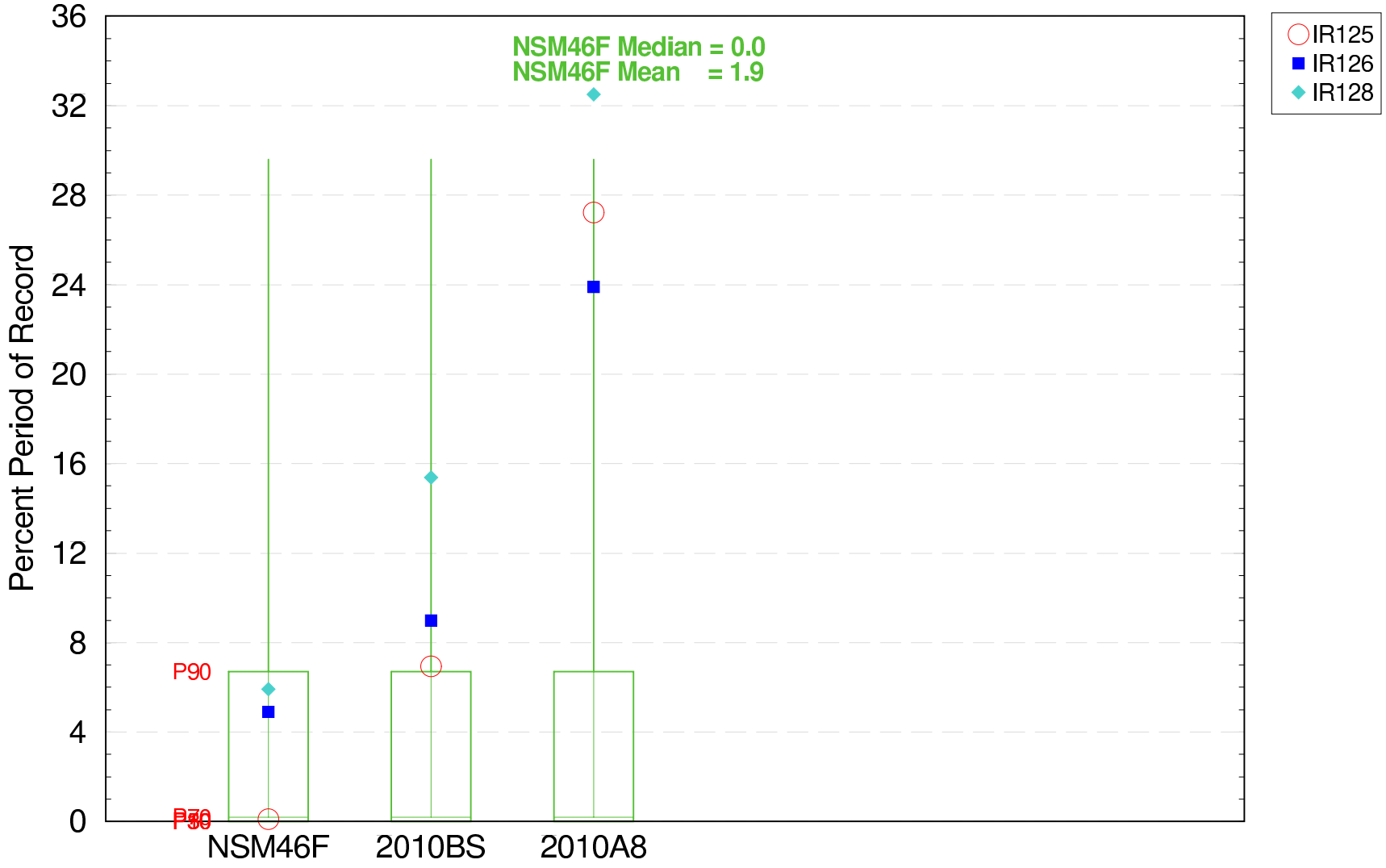

The box–whisker plot represents the min–10–30–50–70–90–max percentiles
for all cells in the NSM46F Ridge & Slough Landscape

For Planning Purposes Only
Run date: Tue Apr 18 22:39:27 2006
SFWMM V5.5.1
CRAP 7.0.6
Script used: /nw/cerp_modeling/projects/Acceler8/scripts/GE_SCRIPTS/ge3.pl
Filename: ge3_dry_season_rns5_ppor_high_boxplot.fig

RECOVER Performance Measure – GE–E3

Extreme Events in the Ridge & Slough (WCA3B)

Percent Period of Record Low Events < −1.0 feet The Dry Season (1965–2000)

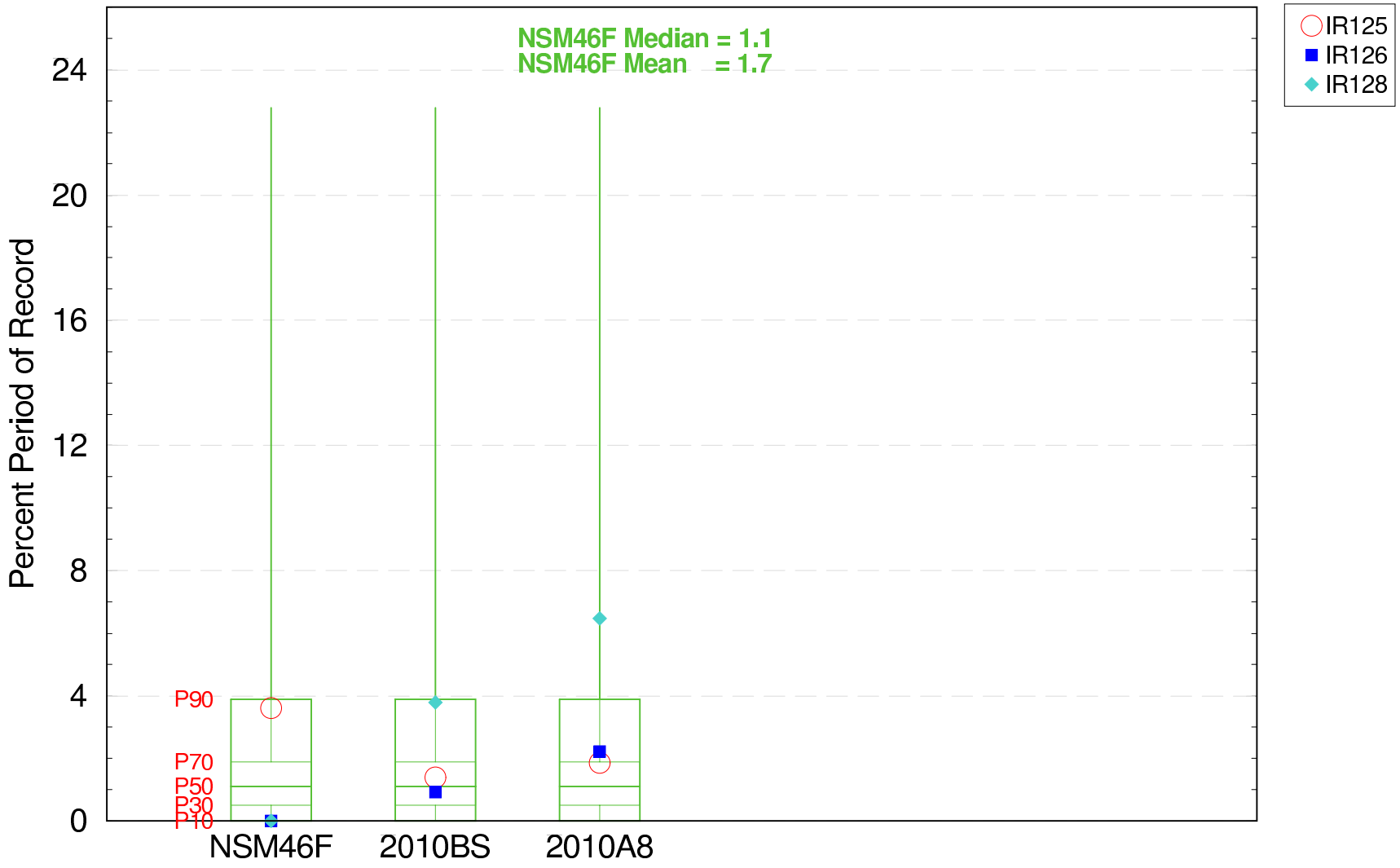

The box–whisker plot represents the min–10–30–50–70–90–max percentiles for all cells in the NSM46F Ridge & Slough Landscape

For Planning Purposes Only
Run date: Tue Apr 18 22:39:27 2006
SFWMM V5.5.1
CRAP 7.0.6
Script used: /nw/cerp_modeling/projects/Acceler8/scripts/GE_SCRIPTS/ge3.pl
Filename: ge3_dry_season_rns5_ppor_low_boxplot.fig

RECOVER Performance Measure – GE–E3

Extreme Events in the Sawgrass Plains Landscape

Number of High Events > 2.0 feet The Dry Season (1965–2000)

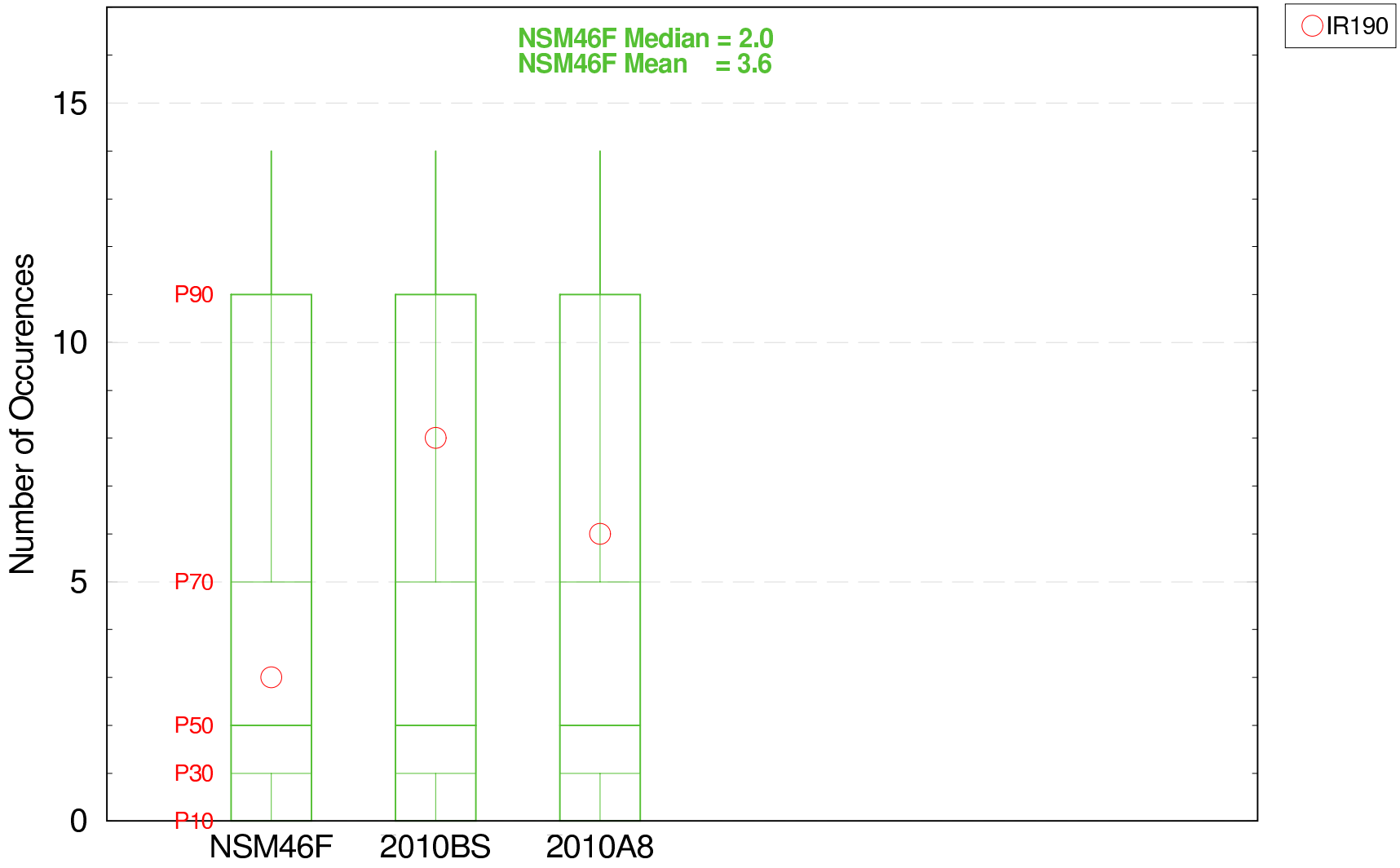

The box–whisker plot represents the min–10–30–50–70–90–max percentiles for all cells in the NSM46F Sawgrass Plains Landscape

For Planning Purposes Only
Run date: Tue Apr 18 22:39:27 2006
SFWMM V5.5.1
CRP 7906
Script used: /nw/cerp_modeling/projects/Acceler8/scripts/GE_SCRIPTS/ge3.pl
Filename: ge3_dry_season_saw_count_high_boxplot.fig

RECOVER Performance Measure – GE–E3

Extreme Events in the Sawgrass Plains Landscape

Number of Low Events < −1.0 foot The Dry Season (1965−2000)

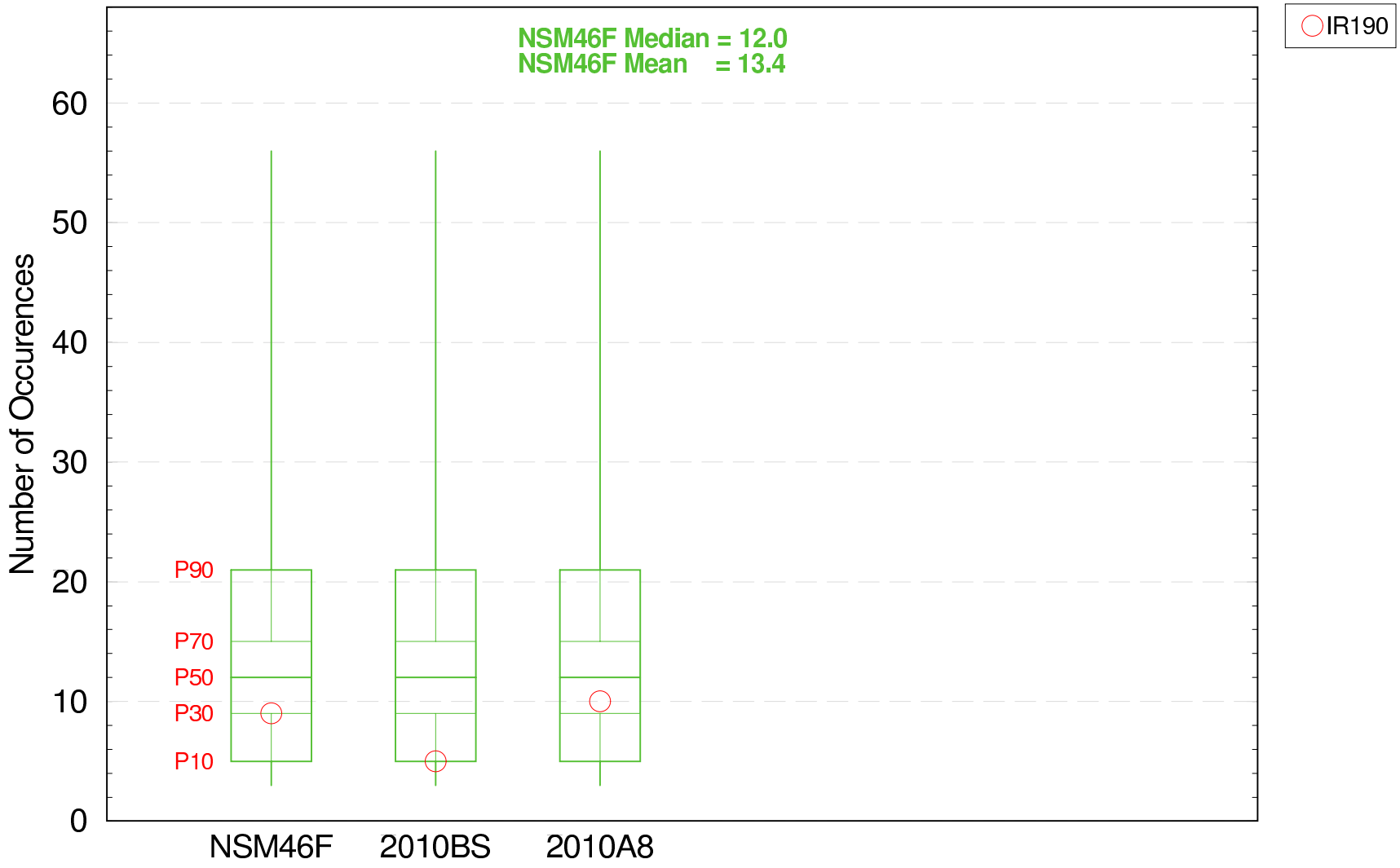

The box−whisker plot represents the min−10−30−50−70−90−max percentiles for all cells in the NSM46F Sawgrass Plains Landscape

For Planning Purposes Only
Run date: Tue Apr 18 22:39:27 2006
SFWMM V5.5.1
CRIP 2006
Filename: ge3_dry_season_saw_count_low_boxplot.fig

Script used: /nw/cerp_modeling/projects/Acceler8/scripts/GE_SCRIP2006/ge3.pl

RECOVER Performance Measure – GE−E3

Extreme Events in the Sawgrass Plains Landscape

Average Duration of High Events (Weeks) > 2.0 feet The Dry Season (1965–2000)

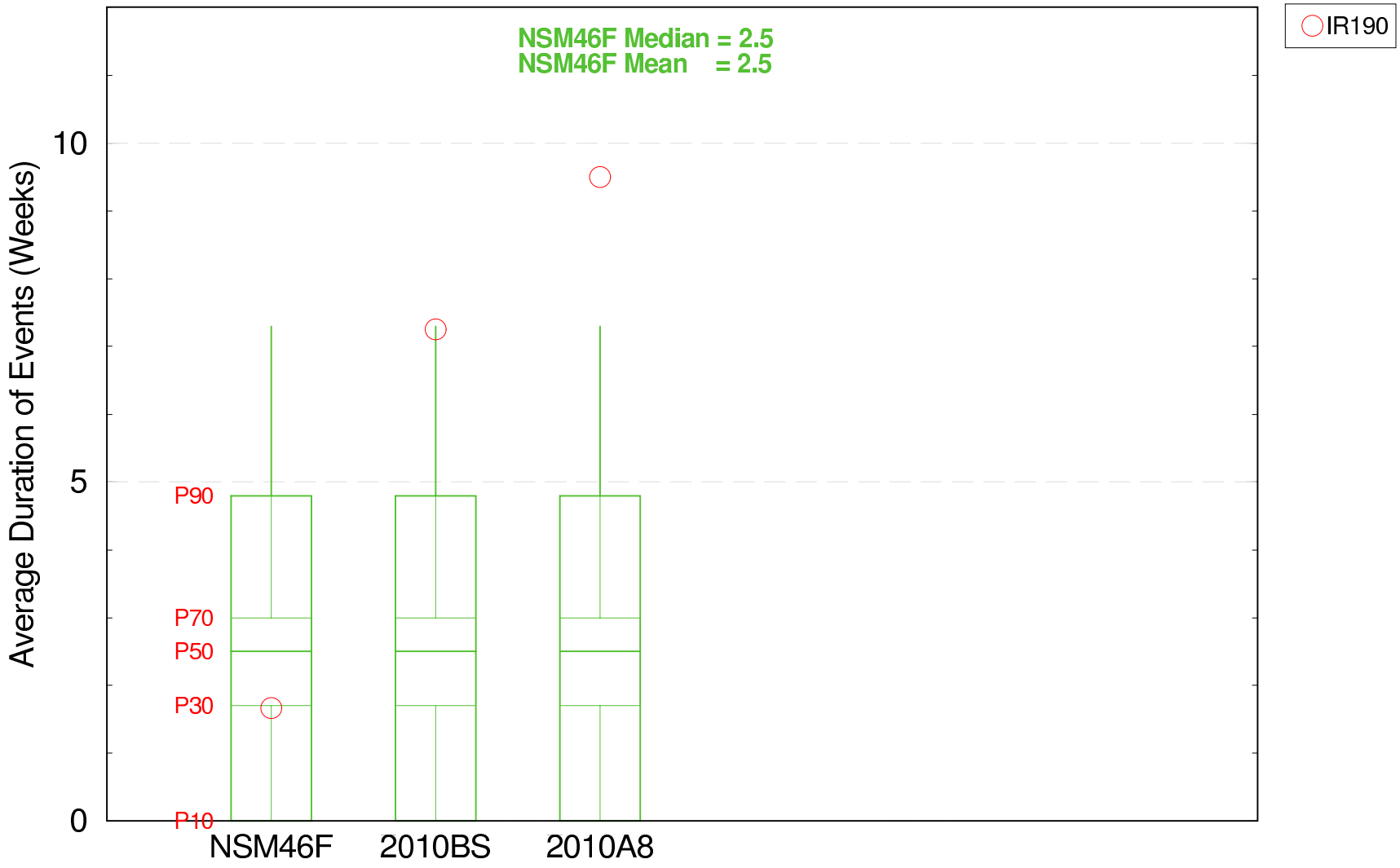

The box–whisker plot represents the min–10–30–50–70–90–max percentiles for all cells in the NSM46F Sawgrass Plains Landscape

For Planning Purposes Only
Run date: Tue Apr 18 22:39:27 2006
SFWMM V5.5.1
CRAP 7.0.6
Script used: /nw/cerp_modeling/projects/Acceler8/scripts/GE_SCRIPTS/ge3.pl
Filename: ge3_dry_season_saw_duration_high_boxplot.fig

RECOVER Performance Measure – GE–E3

Extreme Events in the Sawgrass Plains Landscape

Average Duration of Low Events (Weeks) < −1.0 foot The Dry Season (1965–2000)

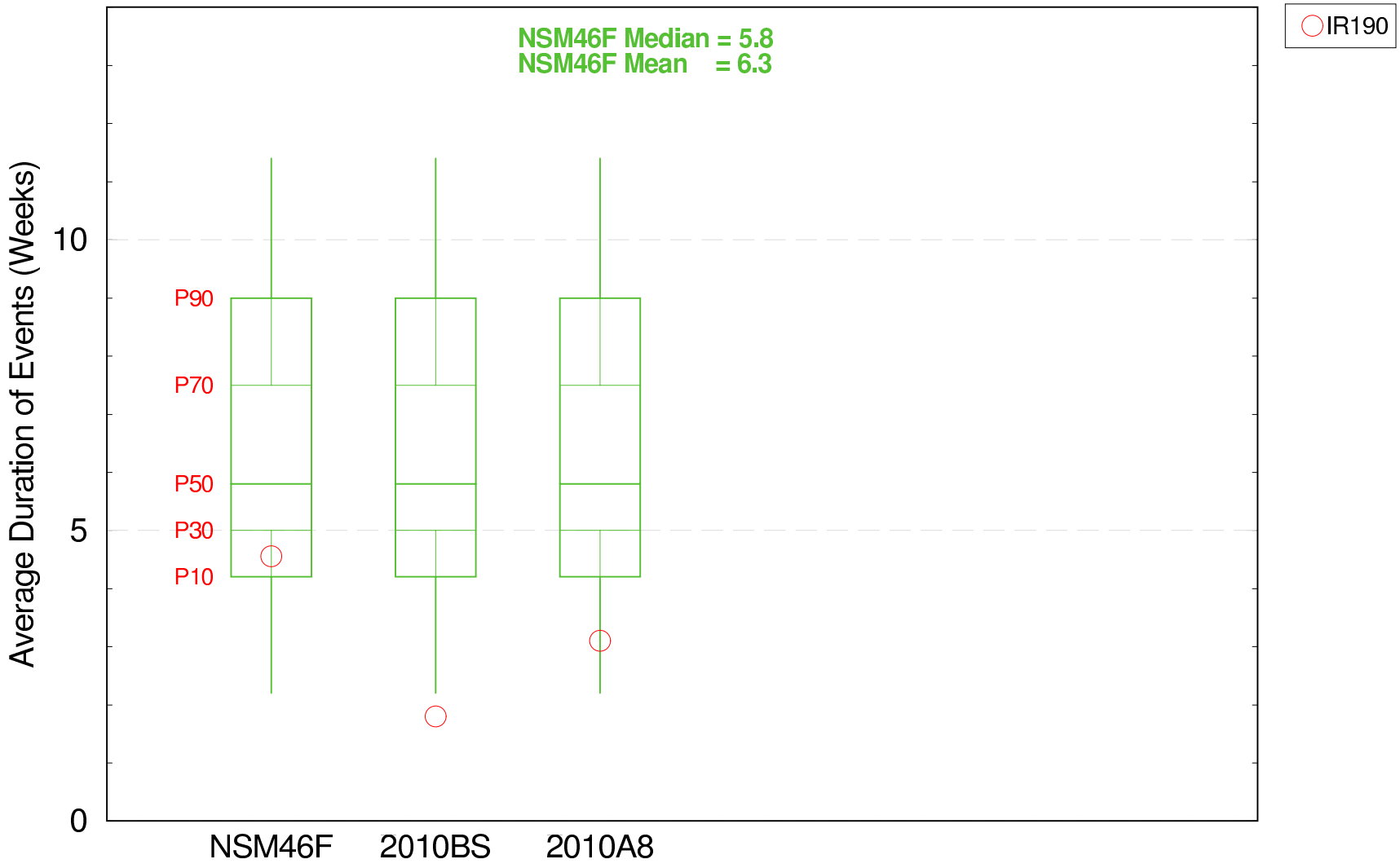

The box–whisker plot represents the min–10–30–50–70–90–max percentiles for all cells in the NSM46F Sawgrass Plains Landscape

For Planning Purposes Only
Run date: Tue Apr 18 22:39:27 2006
SFWMM V5.5.1
CRAP 7.0.6
Script used: /nw/cerp_modeling/projects/Acceler8/scripts/GE_SCRIPTS/ge3.pl
Filename: ge3_dry_season_saw_duration_low_boxplot.fig

RECOVER Performance Measure – GE–E3

Extreme Events in the Sawgrass Plains Landscape

Percent Period of Record High Events > 2.0 feet The Dry Season (1965–2000)

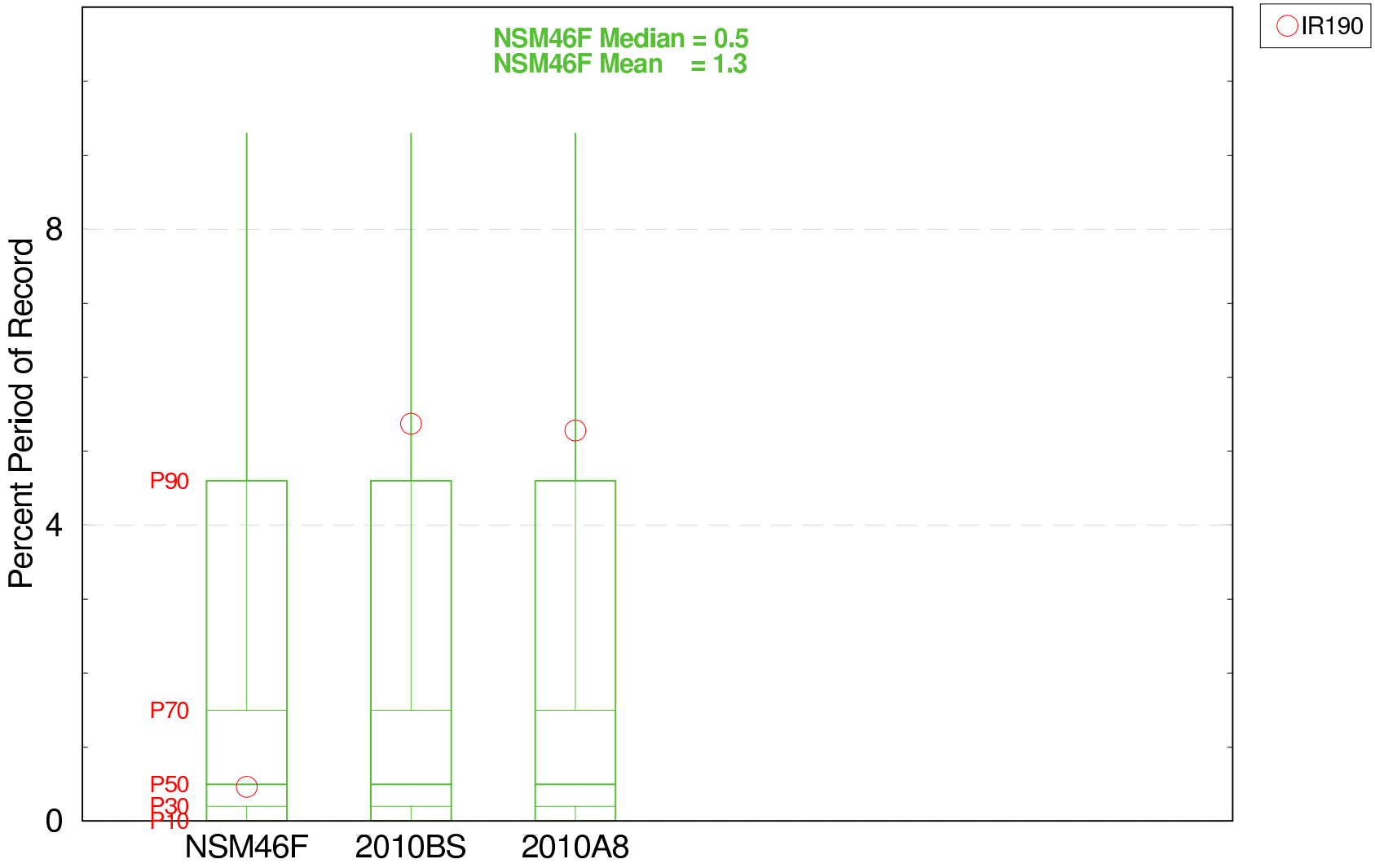

The box–whisker plot represents the min–10–30–50–70–90–max percentiles for all cells in the NSM46F Sawgrass Plains Landscape

For Planning Purposes Only
Run date: Tue Apr 18 22:39:27 2006
SFWMM V5.5.1
CRAP 7.0.6
Script used: /nw/cerp_modeling/projects/Acceler8/scripts/GE_Scripts/ge3.pl
Filename: ge3_dry_season_saw_ppor_high_boxplot.fig

RECOVER Performance Measure – GE–E3

Extreme Events in the Sawgrass Plains Landscape

Percent Period of Record Low Events < −1.0 feet The Dry Season (1965–2000)

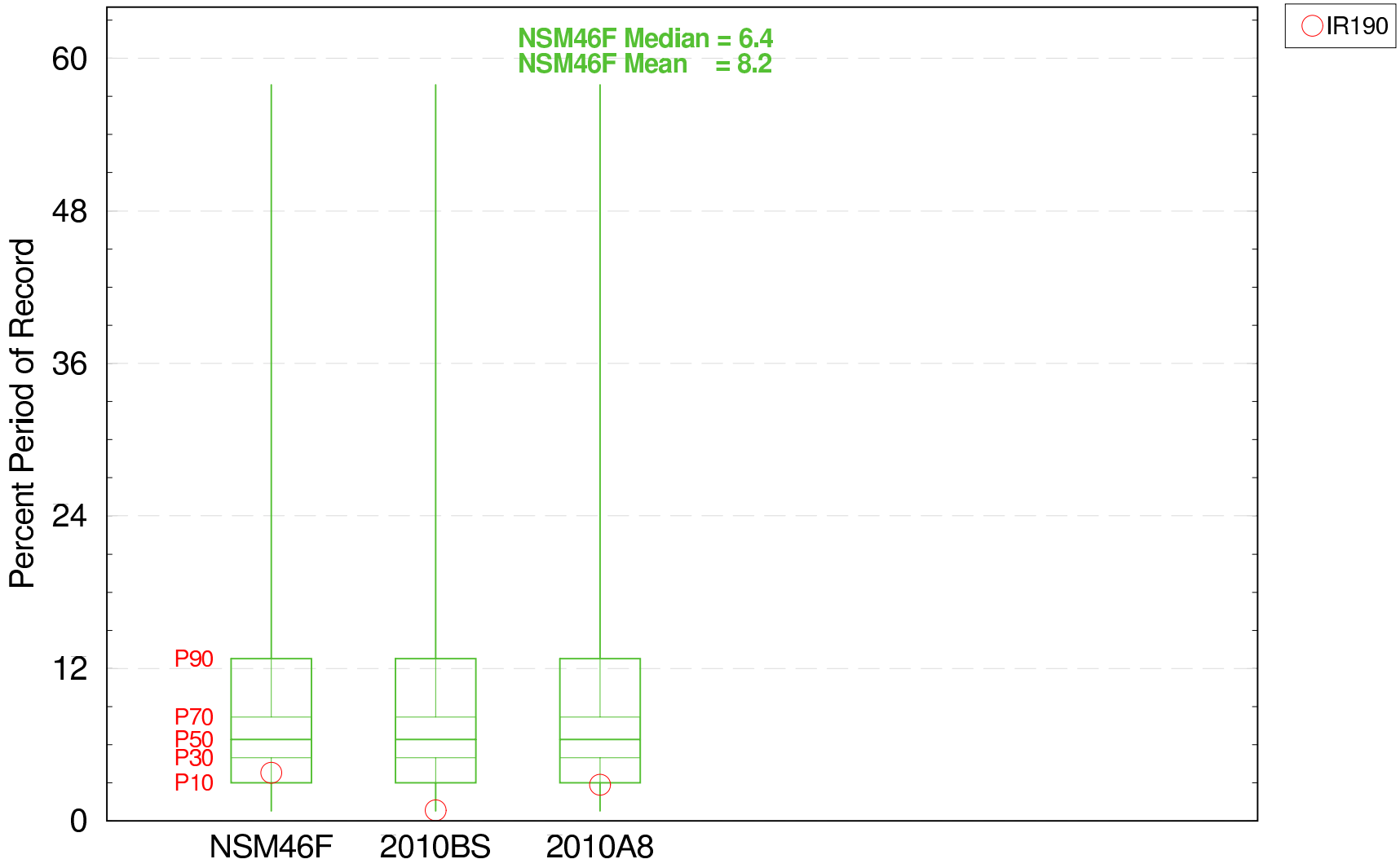

The box–whisker plot represents the min–10–30–50–70–90–max percentiles
for all cells in the NSM46F Sawgrass Plains Landscape

For Planning Purposes Only
Run date: Tue Apr 18 22:39:27 2006
SFWMM V5.5.1
CRAP 7.0.6
Script used: /nw/cerp_modeling/projects/Acceler8/scripts/GE_SCRIPTS/ge3.pl
Filename: ge3_dry_season_saw_ppor_low_boxplot.fig

RECOVER Performance Measure – GE–E3

Extreme Events in the Shark Slough Landscape

Number of High Events > 2.5 feet The Dry Season (1965–2000)

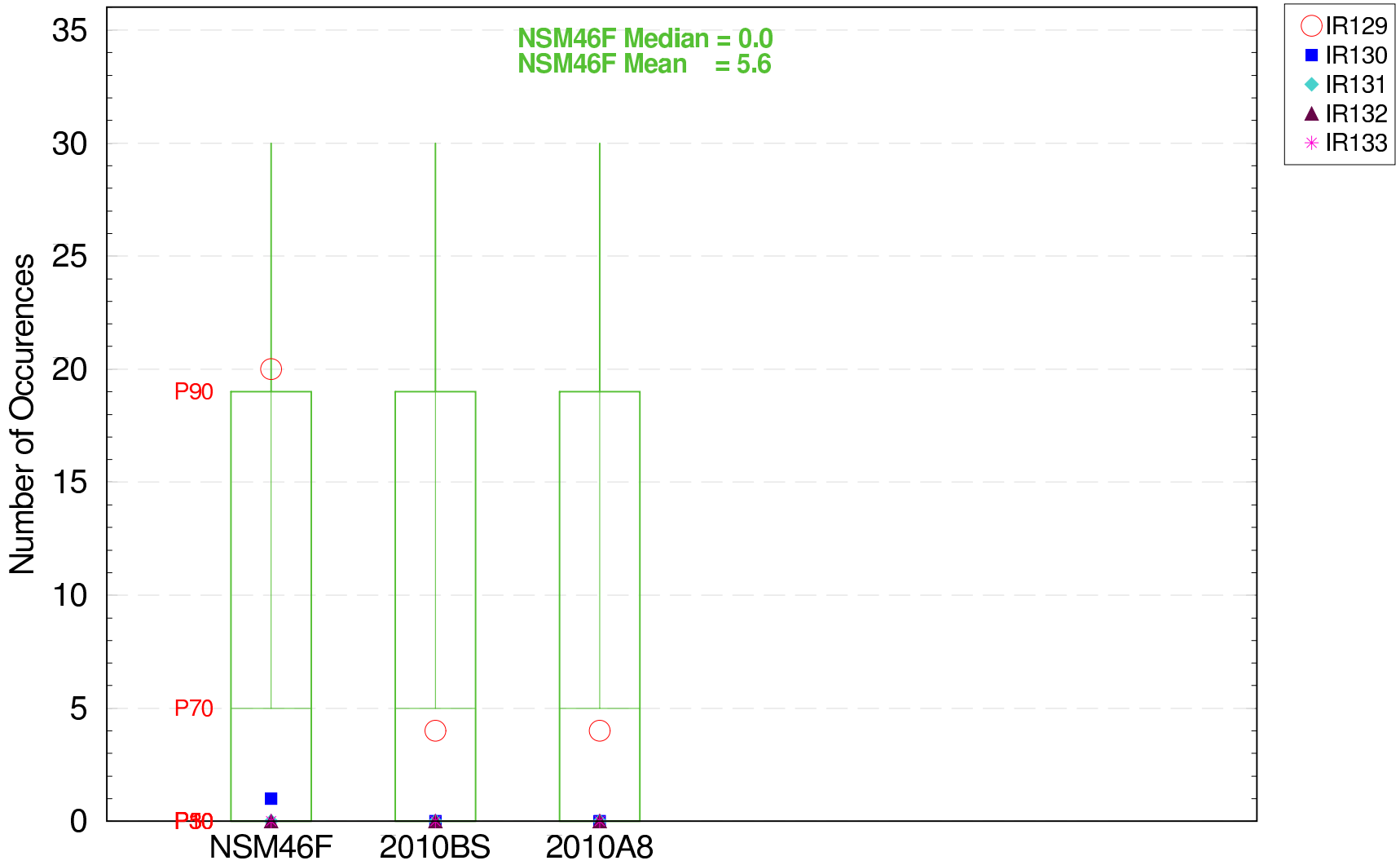

The box–whisker plot represents the min–10–30–50–70–90–max percentiles for all cells in the NSM46F Shark Slough Landscape

For Planning Purposes Only
Run date: Tue Apr 18 22:39:27 2006
SFWMM V5.5.1
CRAP 2006
Script used: /nw/cerp_modeling/projects/Acceler8/scripts/GE_SCRAP2006/ge3.pl
Filename: ge3_dry_season_srs_count_high_boxplot.fig

RECOVER Performance Measure – GE–E3

Extreme Events in the Shark Slough Landscape

Number of Low Events < −1.0 foot The Dry Season (1965−2000)

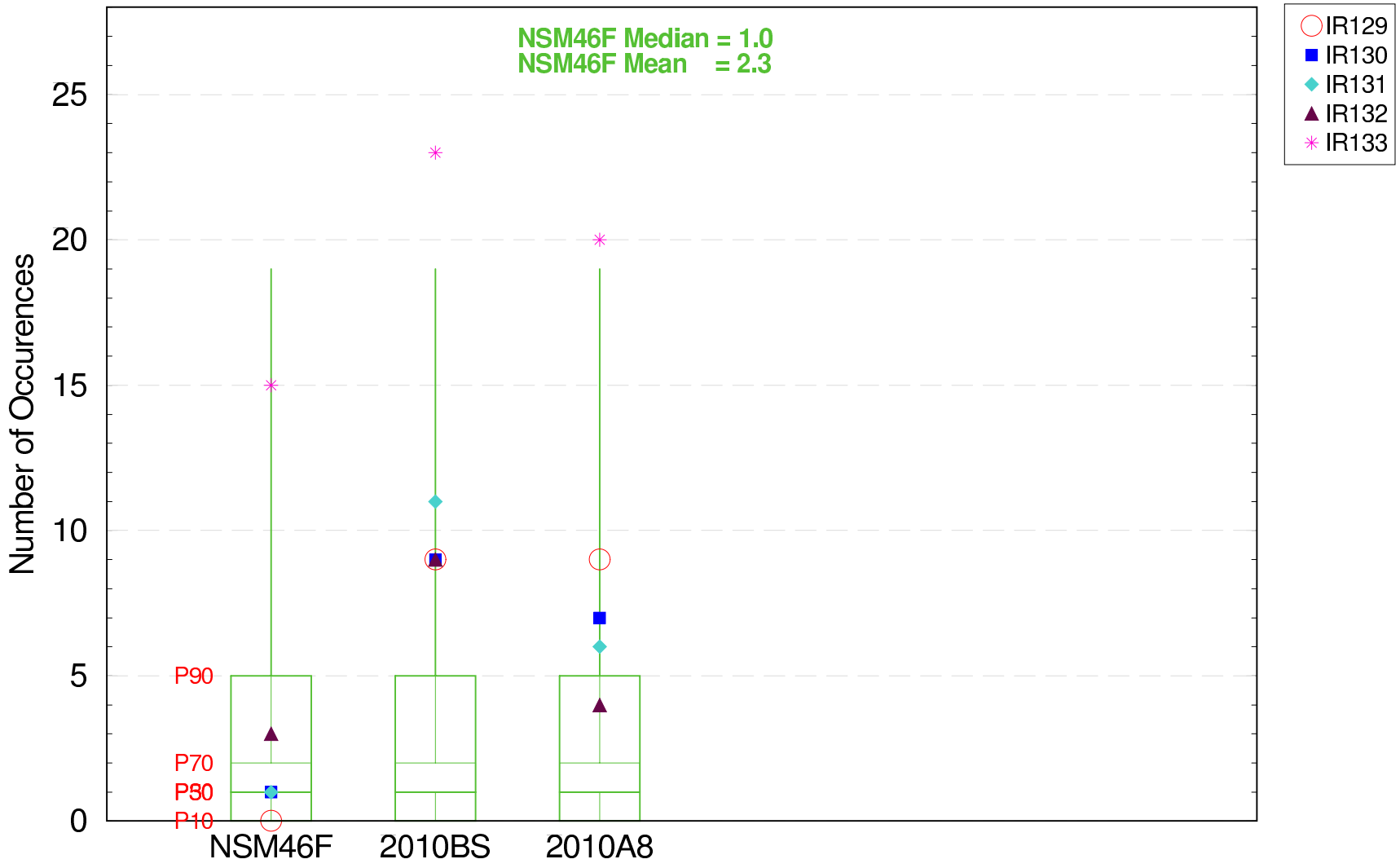

The box−whisker plot represents the min−10−30−50−70−90−max percentiles for all cells in the NSM46F Shark Slough Landscape

For Planning Purposes Only
Run date: Tue Apr 18 22:39:27 2006
SFWMM V5.5.1
CMP 2006
Filename: ge3_dry_season_srs_count_low_boxplot.fig

Script used: /nw/cerp_modeling/projects/Acceler8/scripts/GE_SCRIPTS/ge3.pl

RECOVER Performance Measure – GE−E3

Extreme Events in the Shark Slough Landscape

Average Duration of High Events (Weeks) > 2.5 feet The Dry Season (1965–2000)

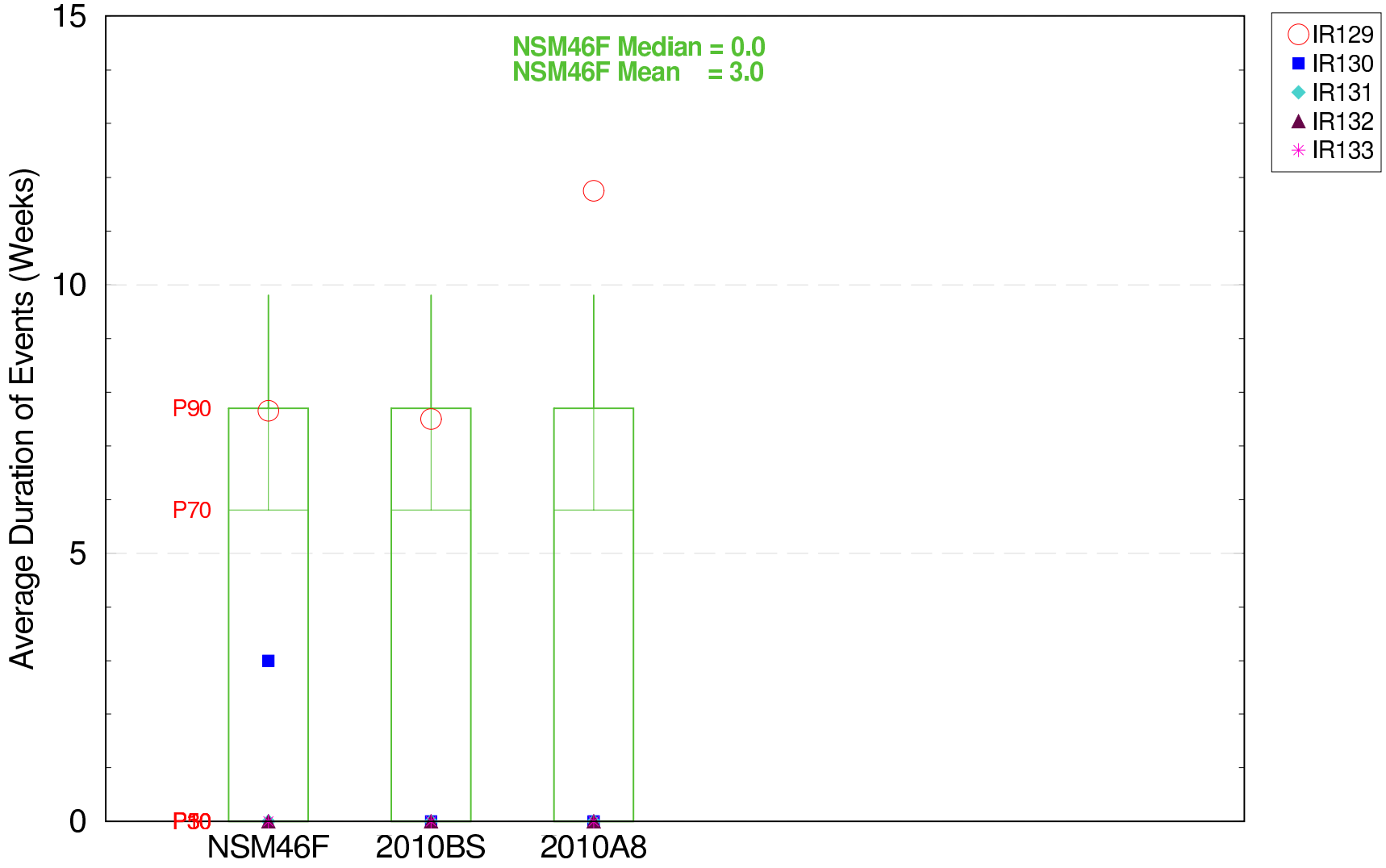

The box–whisker plot represents the min–10–30–50–70–90–max percentiles for all cells in the NSM46F Shark Slough Landscape

For Planning Purposes Only
Run date: Tue Apr 18 22:39:27 2006
SFWMM V5.5.1
CRAP 7.0.6
Script used: /nw/cerp_modeling/projects/Acceler8/scripts/GE_SCRIPTS/ge3.pl
Filename: ge3_dry_season_srs_duration_high_boxplot.fig

RECOVER Performance Measure – GE–E3

Extreme Events in the Shark Slough Landscape

Average Duration of Low Events (Weeks) < −1.0 foot The Dry Season (1965–2000)

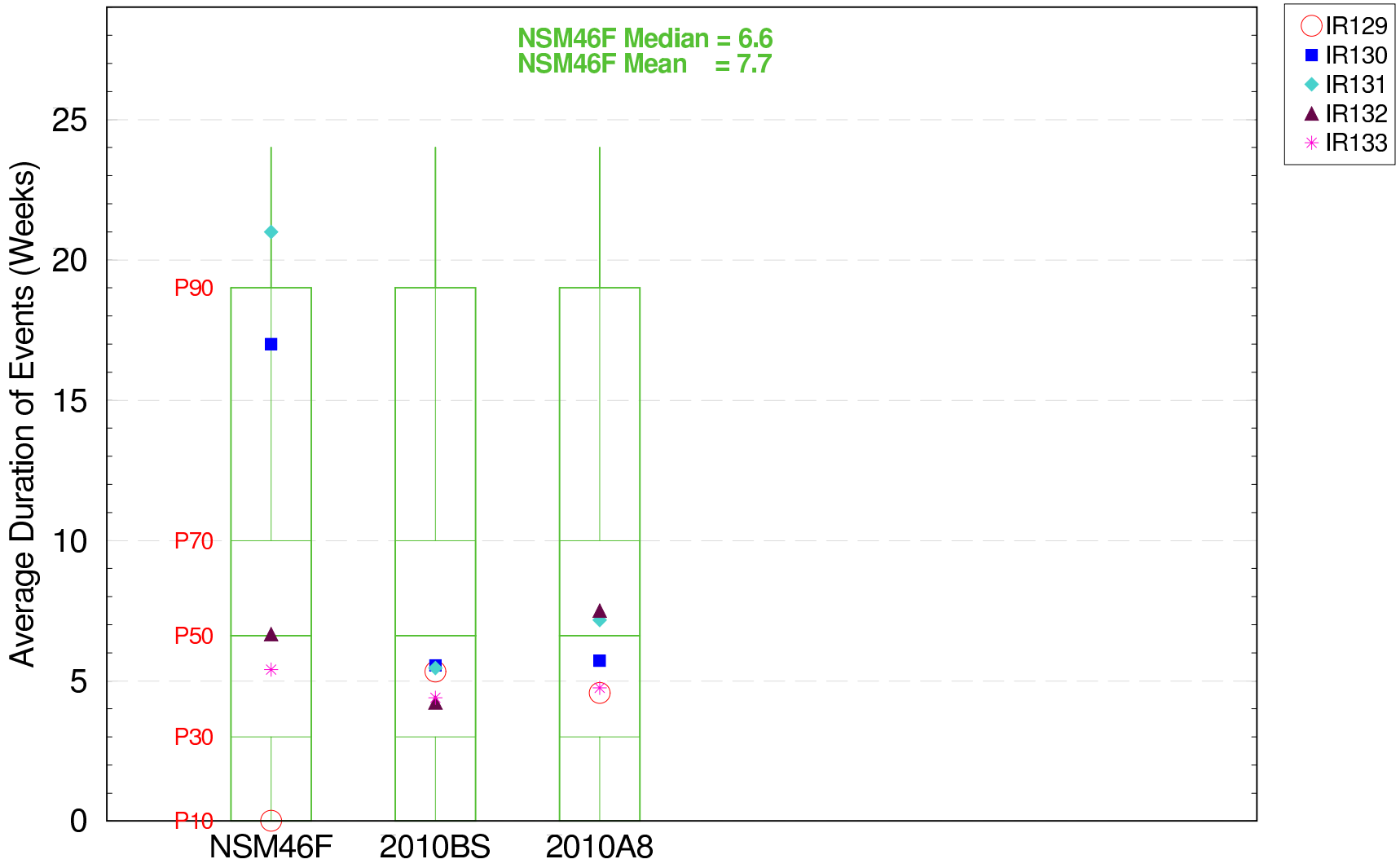

The box–whisker plot represents the min–10–30–50–70–90–max percentiles for all cells in the NSM46F Shark Slough Landscape

For Planning Purposes Only
Run date: Tue Apr 18 22:39:27 2006
SFWMM V5.5.1
CRAP 7.0.6
Script used: /nw/cerp_modeling/projects/Acceler8/scripts/GE_SCRIPTS/ge3.pl
Filename: ge3_dry_season_srs_duration_low_boxplot.fig

RECOVER Performance Measure – GE–E3

Extreme Events in the Shark Slough Landscape

Percent Period of Record High Events > 2.5 feet The Dry Season (1965–2000)

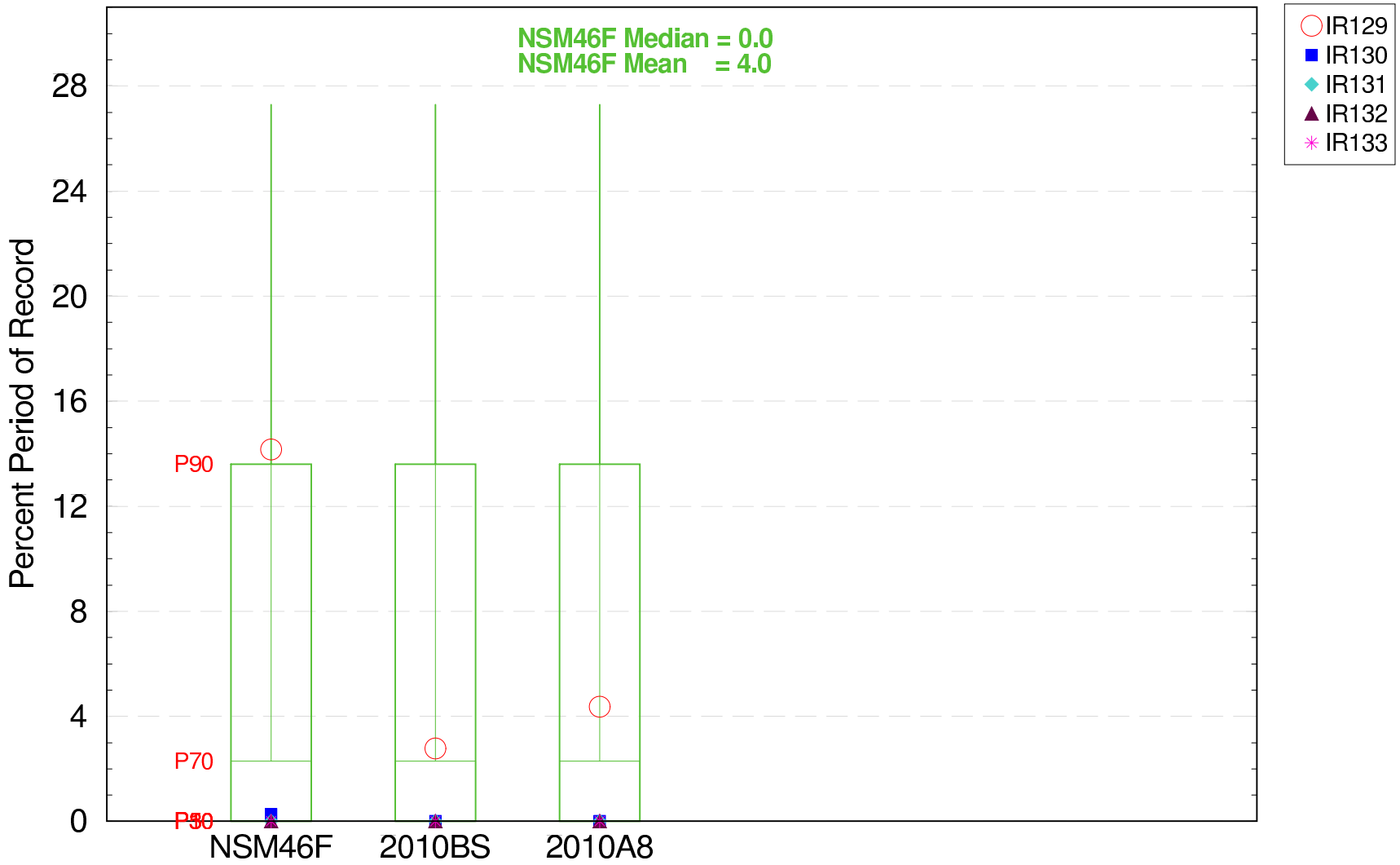

The box–whisker plot represents the min–10–30–50–70–90–max percentiles for all cells in the NSM46F Shark Slough Landscape

For Planning Purposes Only
Run date: Tue Apr 18 22:39:27 2006
SFWMM V5.5.1
CRAP 7.0.6
Script used: /nw/cerp_modeling/projects/Acceler8/scripts/GE_SCRIPTS/ge3.pl
Filename: ge3_dry_season_srs_ppor_high_boxplot.fig

RECOVER Performance Measure – GE–E3

Extreme Events in the Shark Slough Landscape

Percent Period of Record Low Events < −1.0 feet The Dry Season (1965–2000)

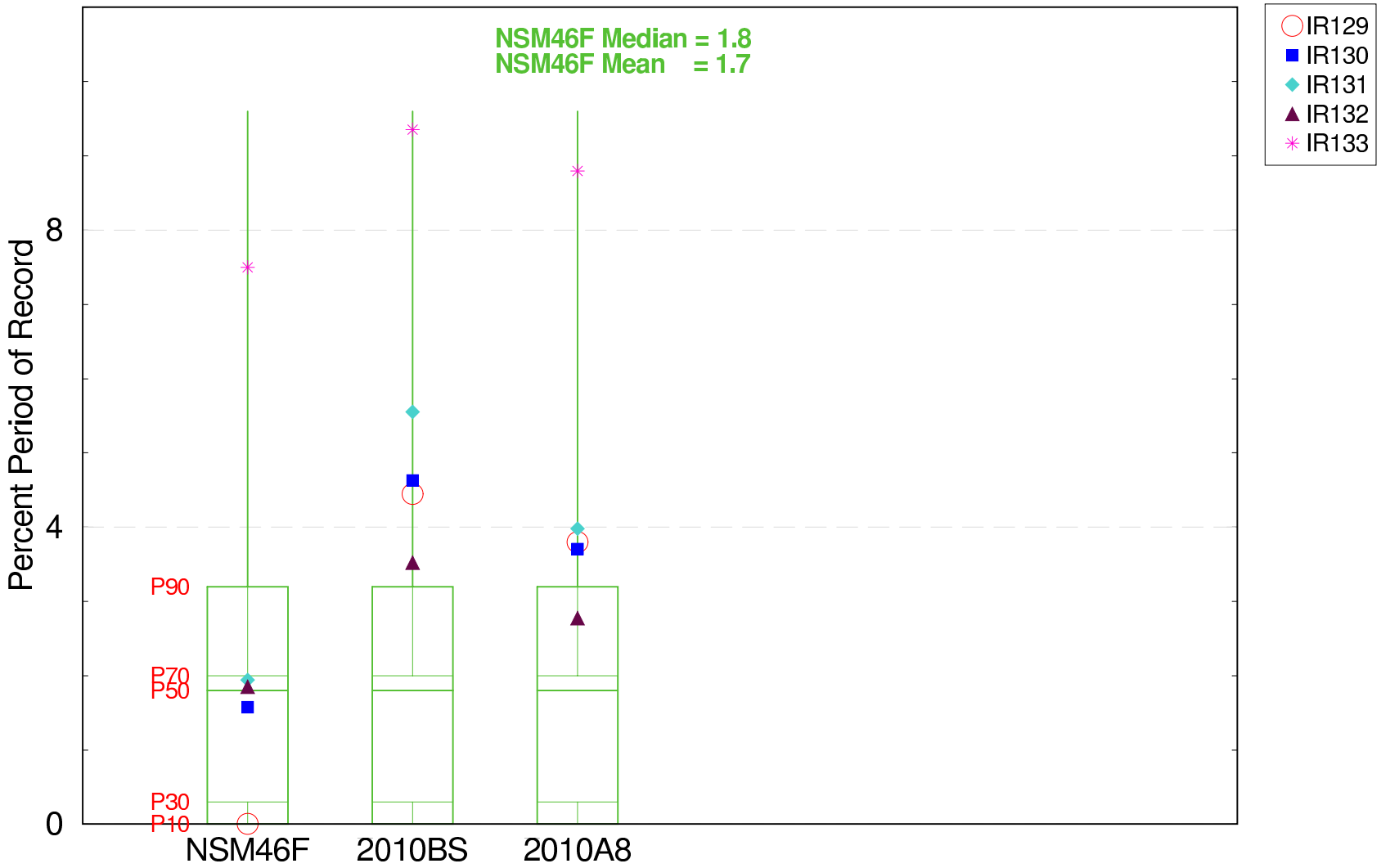

The box–whisker plot represents the min–10–30–50–70–90–max percentiles for all cells in the NSM46F Shark Slough Landscape

For Planning Purposes Only
Run date: Tue Apr 18 22:39:27 2006
SFWMM V5.5.1
CRAP 7.0.6
Script used: /nw/cerp_modeling/projects/Acceler8/scripts/GE_SCRIPTS/ge3.pl
Filename: ge3_dry_season_srs_ppor_low_boxplot.fig

RECOVER Performance Measure – GE–E3

Extreme Events in the Wildlife Management Areas Landscape

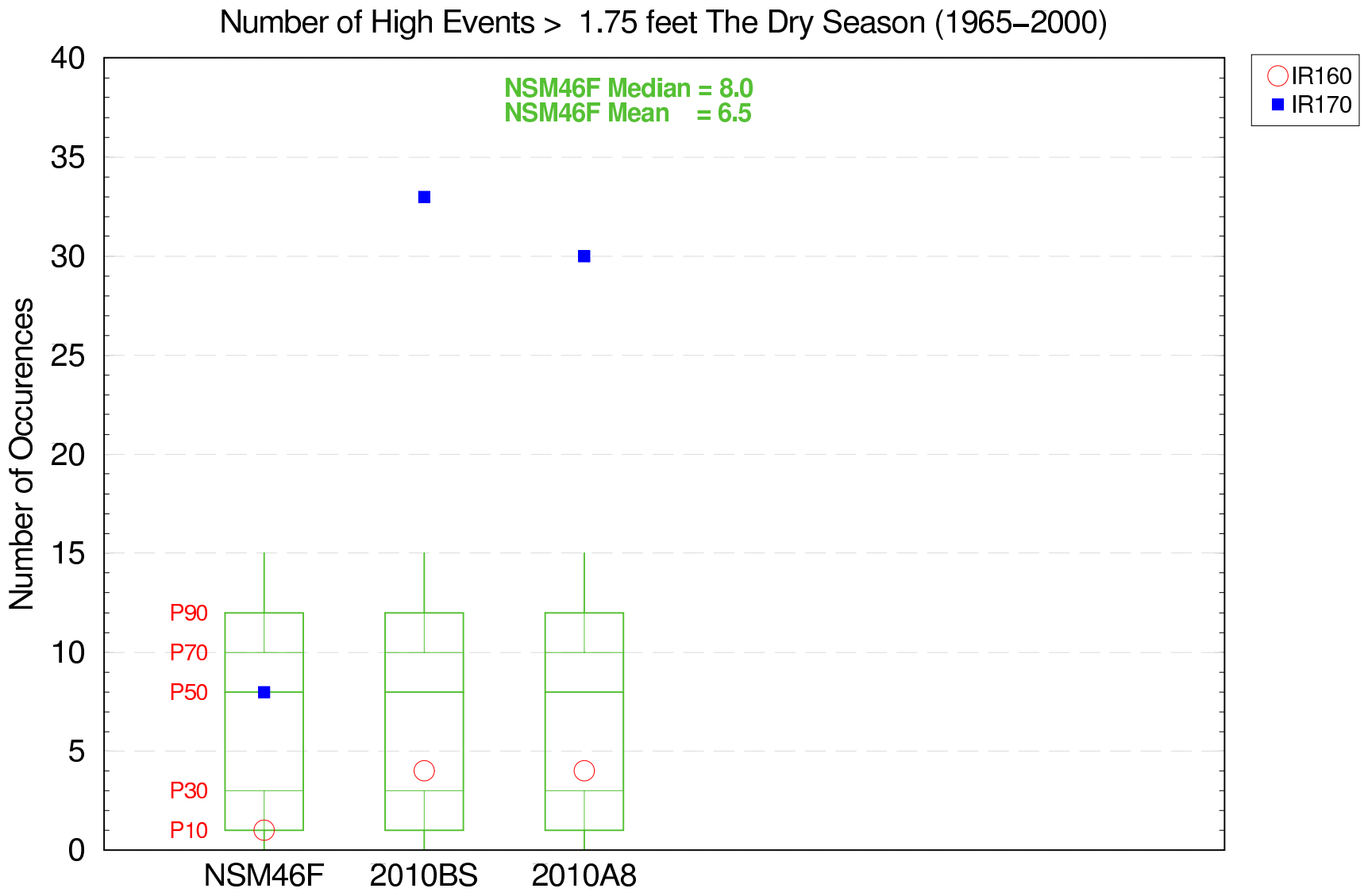

The box–whisker plot represents the min–10–30–50–70–90–max percentiles
for all cells in the NSM46F Wildlife Management Areas Landscape

For Planning Purposes Only
Run date: Tue Apr 18 22:39:27 2006
SFWMM V5.5.1
CRAP 7.0.6
Script used: /nw/cerp_modeling/projects/Acceler8/scripts/GE_Scripts/ge3.pl
Filename: ge3_dry_season_wmas_count_high_boxplot.fig

RECOVER Performance Measure – GE–E3

Extreme Events in the Wildlife Management Areas Landscape

Number of Low Events < −1.0 foot The Dry Season (1965−2000)

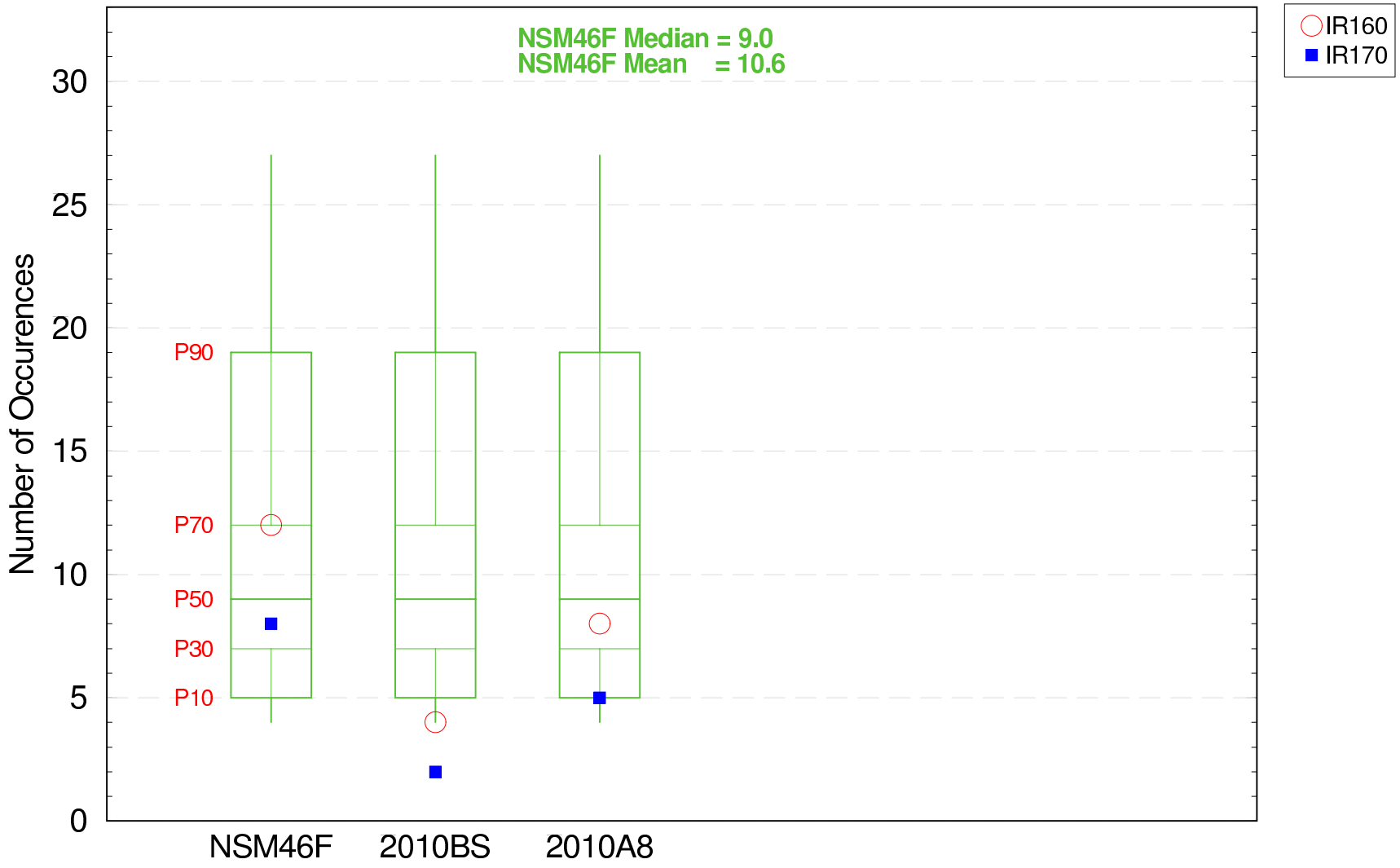

The box−whisker plot represents the min−10−30−50−70−90−max percentiles
for all cells in the NSM46F Wildlife Management Areas Landscape

For Planning Purposes Only
Run date: Tue Apr 18 22:39:27 2006
SFWMM V5.5.1
CRAP 7.0.6
Script used: /nw/cerp_modeling/projects/Acceler8/scripts/GE_SCRIPTS/ge3.pl
Filename: ge3_dry_season_wmas_count_low_boxplot.fig

RECOVER Performance Measure – GE−E3

Extreme Events in the Marl Marsh Landscape

Percent Period of Record High Events > 2.0 feet The Wet Season (1965–2000)

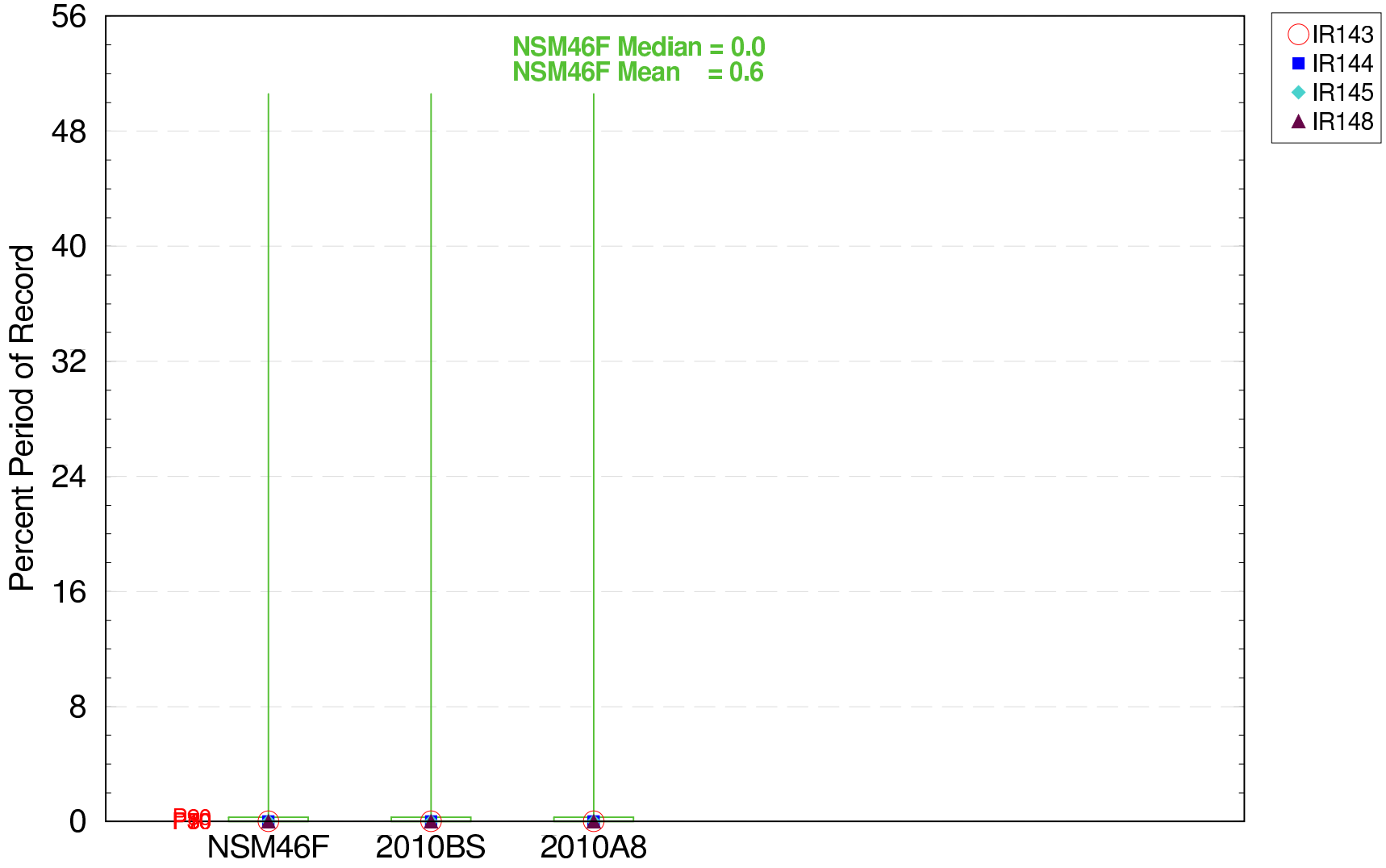

The box–whisker plot represents the min–10–30–50–70–90–max percentiles
for all cells in the NSM46F Marl Marsh Landscape

For Planning Purposes Only
Run date: Tue Apr 18 22:39:27 2006
SFWMM V5.5.1
CRAP 7.0.6
Script used: /nw/cerp_modeling/projects/Acceler8/scripts/GE_Scripts/ge3.pl
Filename: ge3_wet_season_marl1_ppor_high_boxplot.fig

RECOVER Performance Measure – GE–E3

Extreme Events in the Wildlife Management Areas Landscape

Average Duration of High Events (Weeks) > 1.75 feet The Dry Season (1965–2000)

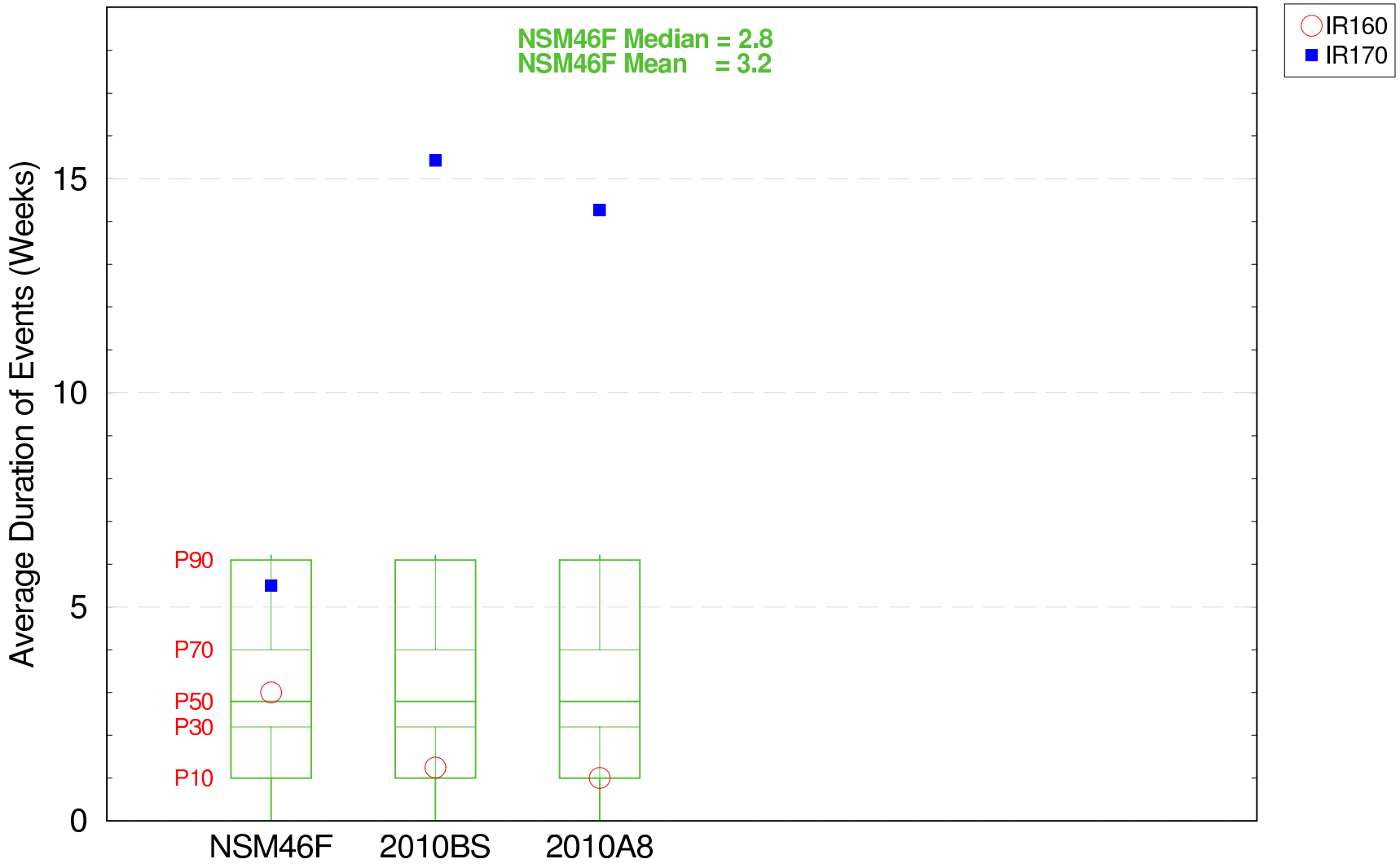

The box–whisker plot represents the min–10–30–50–70–90–max percentiles for all cells in the NSM46F Wildlife Management Areas Landscape

For Planning Purposes Only
Run date: Tue Apr 18 22:39:27 2006
SFWMM V5.5.1
CRAP 7.0.6
Script used: /nw/cerp_modeling/projects/Acceler8/scripts/GE_SCRIPTS/ge3.pl
Filename: ge3_dry_season_wmas_duration_high_boxplot.fig

RECOVER Performance Measure – GE–E3

Extreme Events in the Wildlife Management Areas Landscape

Percent Period of Record High Events > 1.75 feet The Dry Season (1965–2000)

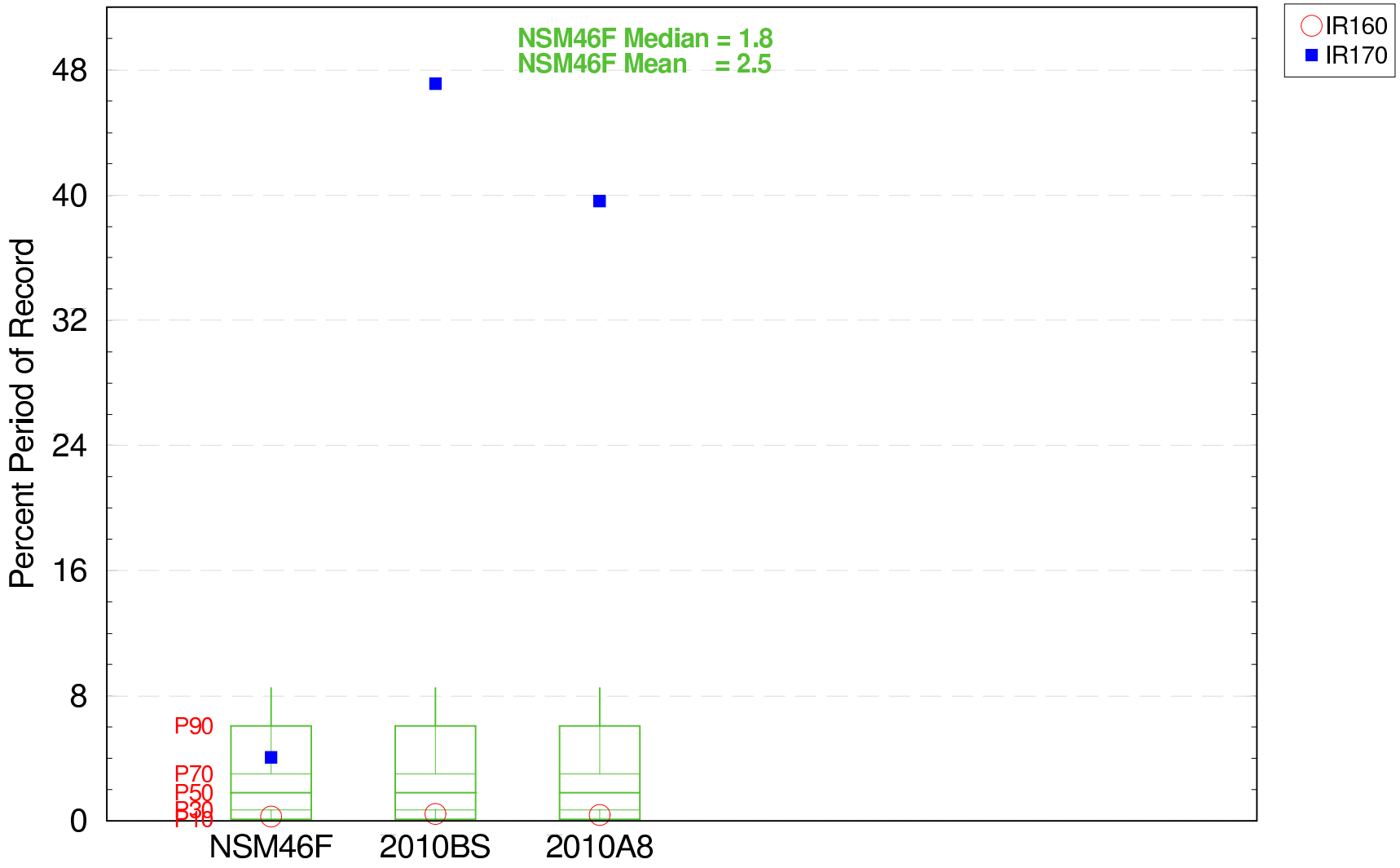

The box–whisker plot represents the min–10–30–50–70–90–max percentiles
for all cells in the NSM46F Wildlife Management Areas Landscape

For Planning Purposes Only
Run date: Tue Apr 18 22:39:27 2006
SFWMM V5.5.1
CRAP 7.0.6
Script used: /nw/cerp_modeling/projects/Acceler8/scripts/GE_SCRIPTS/ge3.pl
Filename: ge3_dry_season_wmas_ppor_high_boxplot.fig

RECOVER Performance Measure – GE–E3

Extreme Events in the Sawgrass Plains Landscape

Percent Period of Record Low Events < −1.0 feet The Dry Season (1965–2000)

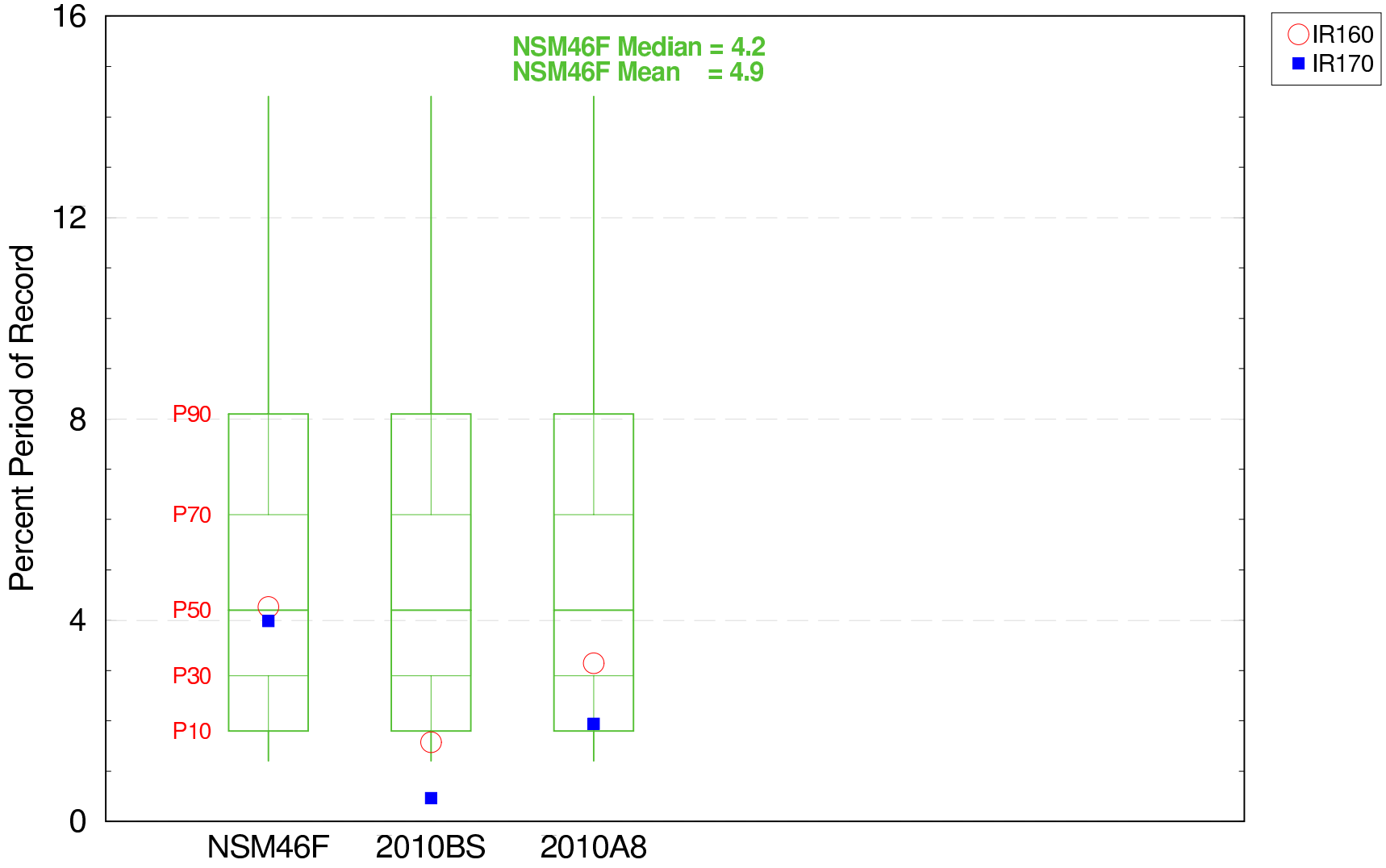

The box–whisker plot represents the min–10–30–50–70–90–max percentiles
for all cells in the NSM46F Wildlife Management Areas Landscape

For Planning Purposes Only
Run date: Tue Apr 18 22:39:27 2006
SFWMM V5.5.1
CRAP 7.0.6
Script used: /nw/cerp_modeling/projects/Acceler8/scripts/GE_SCRIPTS/ge3.pl
Filename: ge3_dry_season_wmas_ppor_low_boxplot.fig

RECOVER Performance Measure – GE–E3

Extreme Events in the Loxahatchee NWR Landscape

Number of High Events > 2.5 feet The Wet Season (1965–2000)

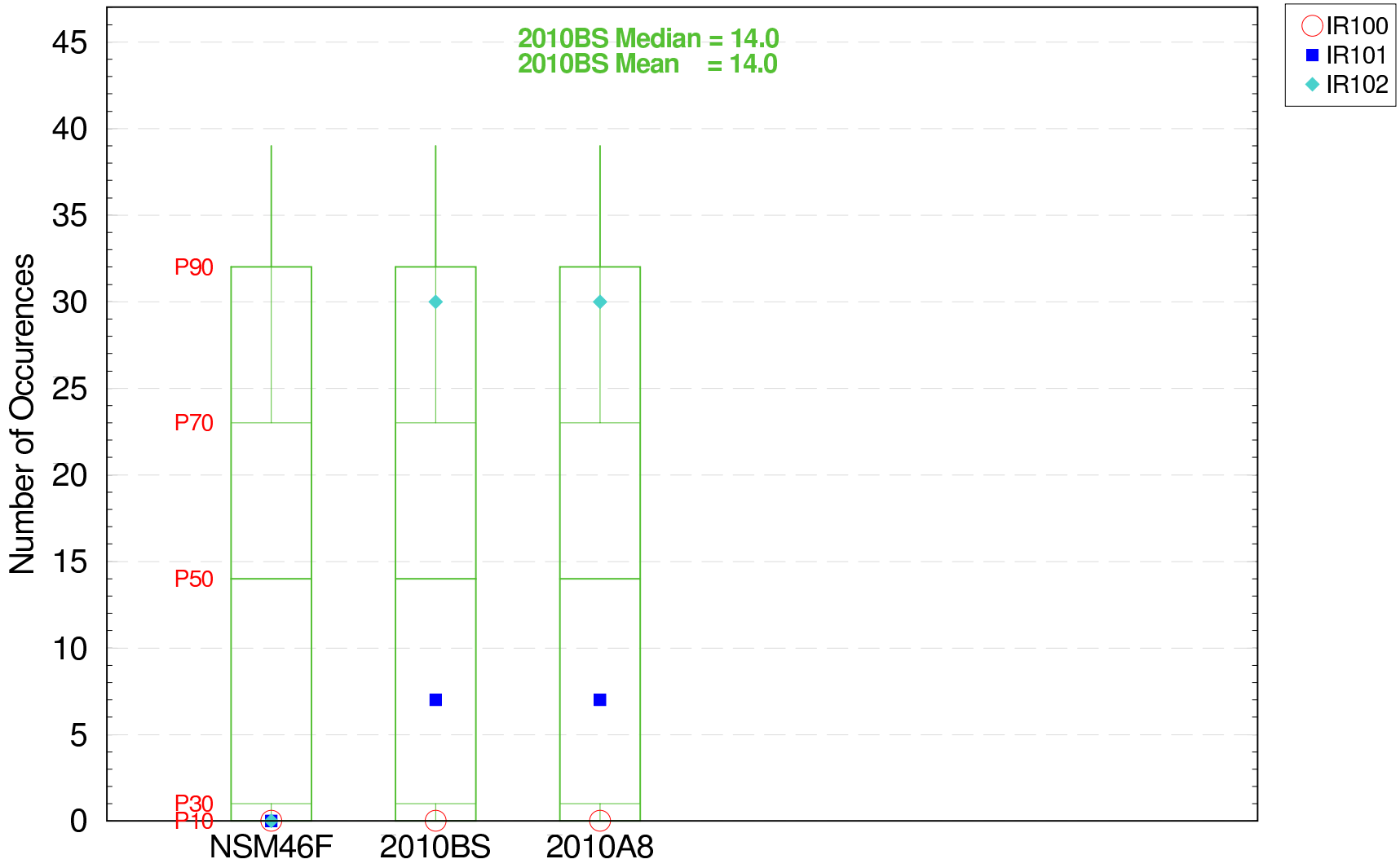

The box–whisker plot represents the min–10–30–50–70–90–max percentiles for all cells in the 2010BS Loxahatchee NWR Landscape

For Planning Purposes Only
Run date: Tue Apr 18 22:39:27 2006
SFWMM V5.5.1
CRAP 7.0.6
Script used: /nw/cerp_modeling/projects/Acceler8/scripts/GE_SCRIPTS/ge3.pl
Filename: ge3_wet_season_lnwr_count_high_boxplot.fig

RECOVER Performance Measure – GE–E3

Extreme Events in the Loxahatchee NWR Landscape

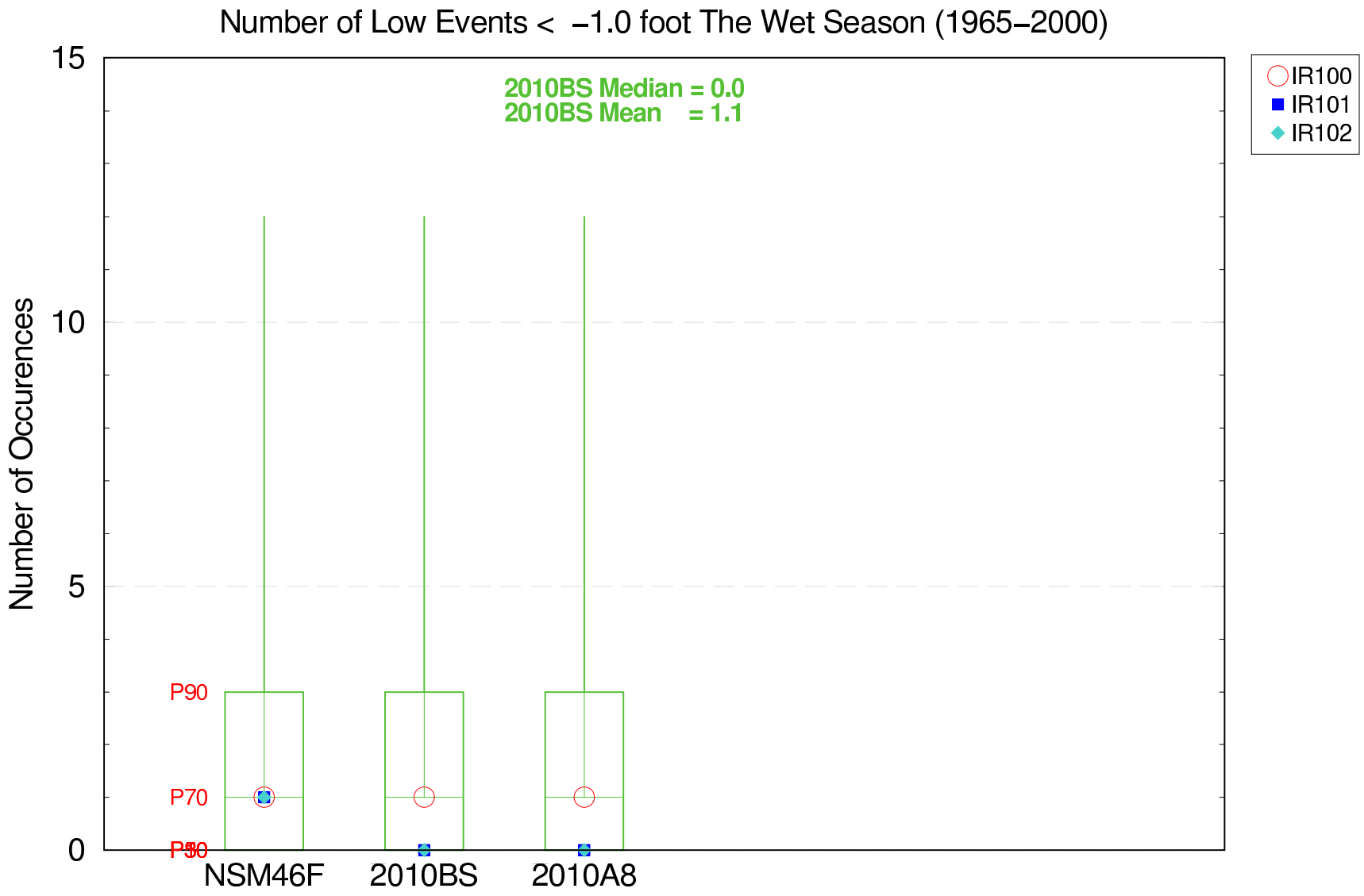

The box−whisker plot represents the min−10−30−50−70−90−max percentiles
for all cells in the 2010BS Loxahatchee NWR Landscape

For Planning Purposes Only
Run date: Tue Apr 18 22:39:27 2006
SFWMM V5.5.1
CRAP 7.0.6
Script used: /nw/cerp_modeling/projects/Acceler8/scripts/GE_SCRIPTS/ge3.pl
Filename: ge3_wet_season_lnwr_count_low_boxplot.fig

RECOVER Performance Measure – GE−E3

Extreme Events in the Ridge & Slough (WCA2)

Average Duration of Low Events (Weeks) < −1.0 foot The Wet Season (1965–2000)

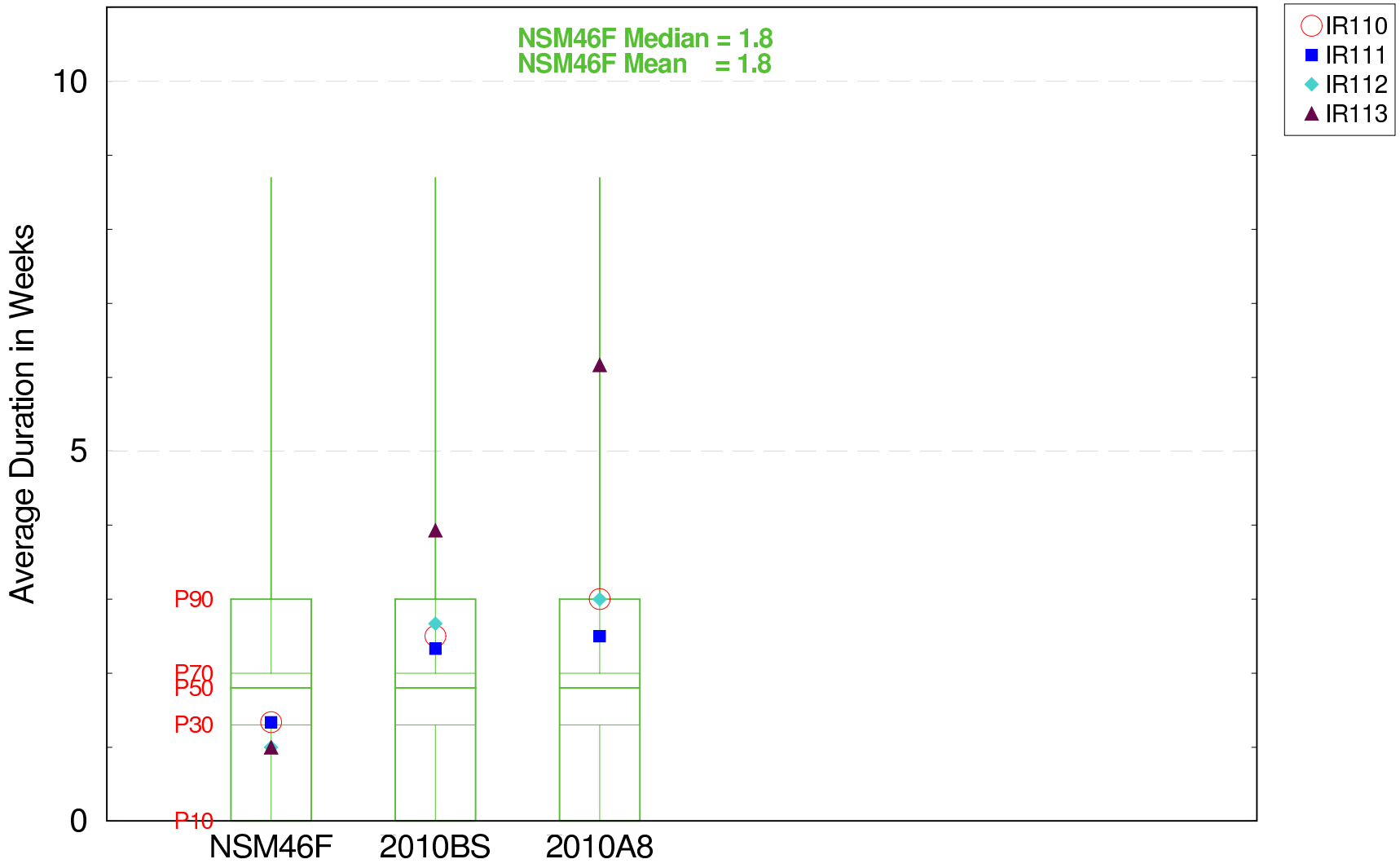

The box–whisker plot represents the min–10–30–50–70–90–max percentiles
for all cells in the NSM46F Ridge & Slough Landscape

For Planning Purposes Only
Run date: Tue Apr 18 22:39:27 2006
SFWMM V5.5.1
CRAP 7.0.6
Script used: /nw/cerp_modeling/projects/Acceler8/scripts/GE_SCRIPTS/ge3.pl
Filename: ge3_wet_season_ms1_duration_low_boxplot.fig

RECOVER Performance Measure – GE–E3

Extreme Events in the Loxahatchee NWR Landscape

Average Duration of High Events (Weeks) > 2.5 feet The Wet Season (1965–2000)

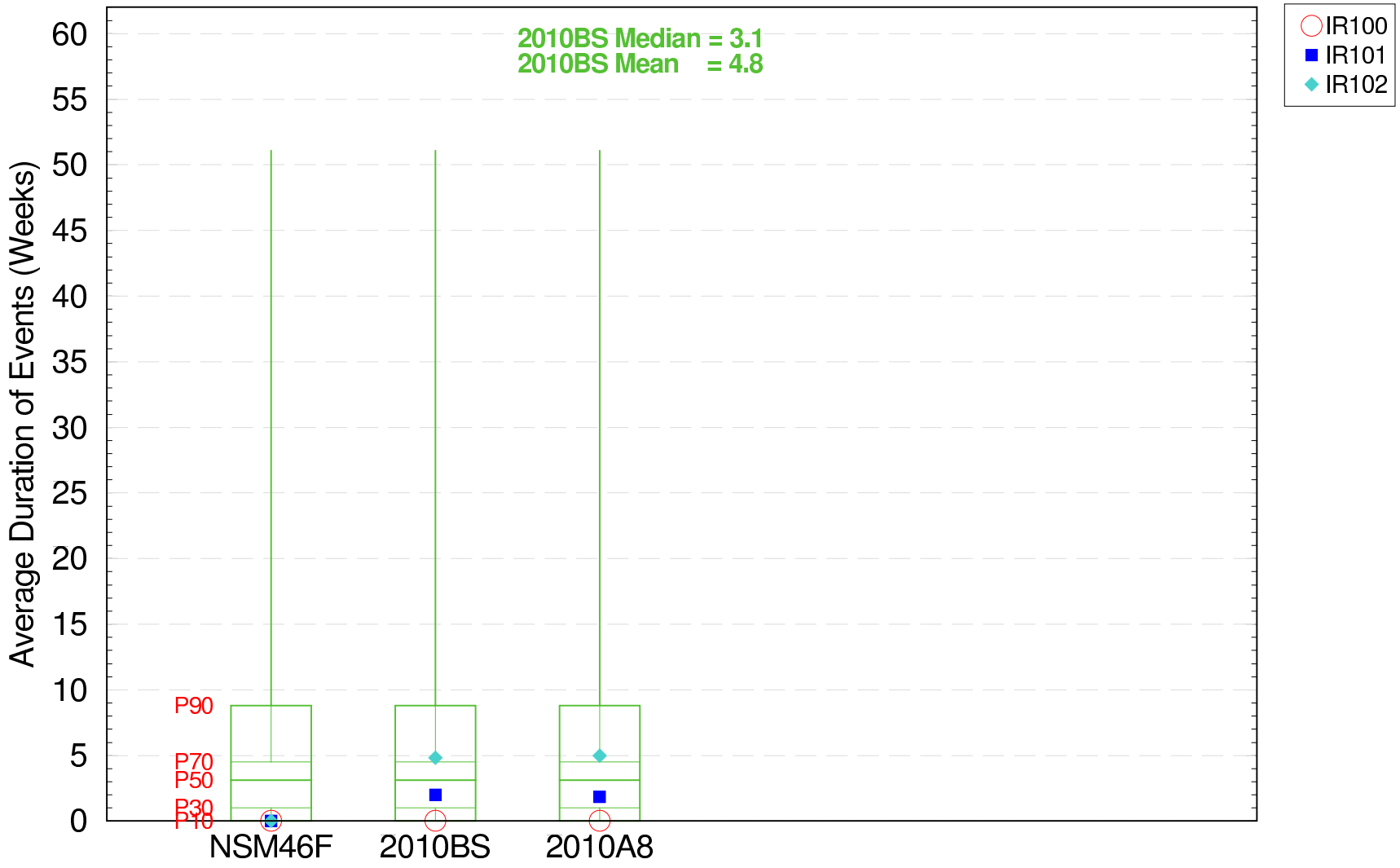

The box–whisker plot represents the min–10–30–50–70–90–max percentiles for all cells in the 2010BS Loxahatchee NWR Landscape

For Planning Purposes Only
Run date: Tue Apr 18 22:39:27 2006
SFWMM V5.5.1
CRAP 7.0.6
Script used: /nw/cerp_modeling/projects/Acceler8/scripts/GE_SCRIPTS/ge3.pl
Filename: ge3_wet_season_lnwr_duration_high_boxplot.fig

RECOVER Performance Measure – GE–E3

Extreme Events in the Loxahatchee NWR Landscape

Percent Period of Record High Events > 2.5 feet The Wet Season (1965–2000)

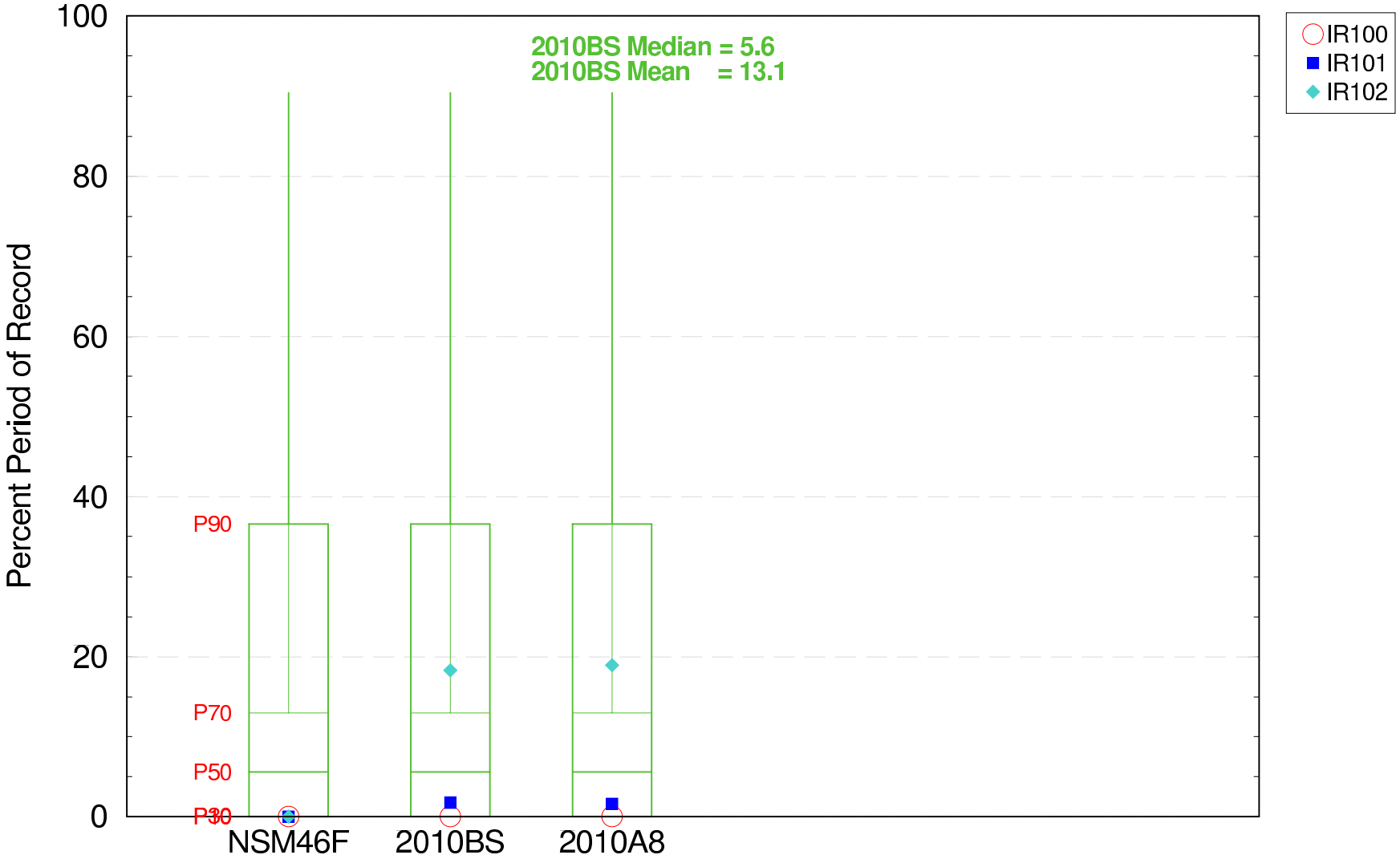

The box–whisker plot represents the min–10–30–50–70–90–max percentiles for all cells in the 2010BS Loxahatchee NWR Landscape

For Planning Purposes Only
Run date: Tue Apr 18 22:39:27 2006
SFWMM V5.5.1
CRAP 7.0.6
Script used: /nw/cerp_modeling/projects/Acceler8/scripts/GE_SCRIPTS/ge3.pl
Filename: ge3_wet_season_lnwr_ppor_high_boxplot.fig

RECOVER Performance Measure – GE–E3

Extreme Events in the Loxahatchee NWR Landscape

Percent Period of Record Low Events < −1.0 feet The Wet Season (1965−2000)

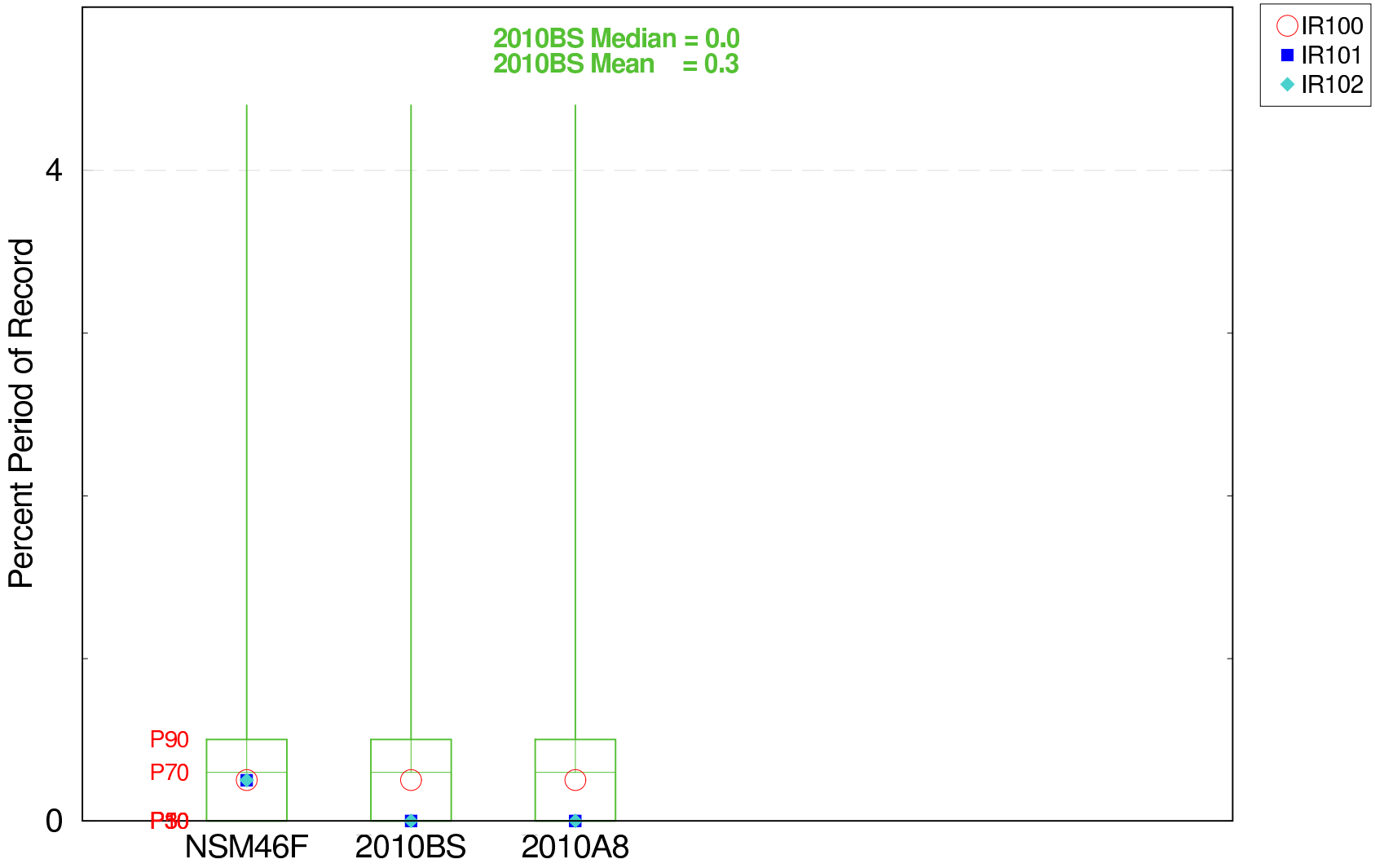

The box−whisker plot represents the min−10−30−50−70−90−max percentiles
for all cells in the 2010BS Loxahatchee NWR Landscape

For Planning Purposes Only
Run date: Tue Apr 18 22:39:27 2006
SFWMM V5.5.1
CRAP 7.0.6
Script used: /nw/cerp_modeling/projects/Acceler8/scripts/GE_SCRIPTS/ge3.pl
Filename: ge3_wet_season_lnwr_ppor_low_boxplot.fig

RECOVER Performance Measure – GE−E3

Extreme Events in the Marl Marsh Landscape

Number of High Events > 2.0 feet The Wet Season (1965–2000)

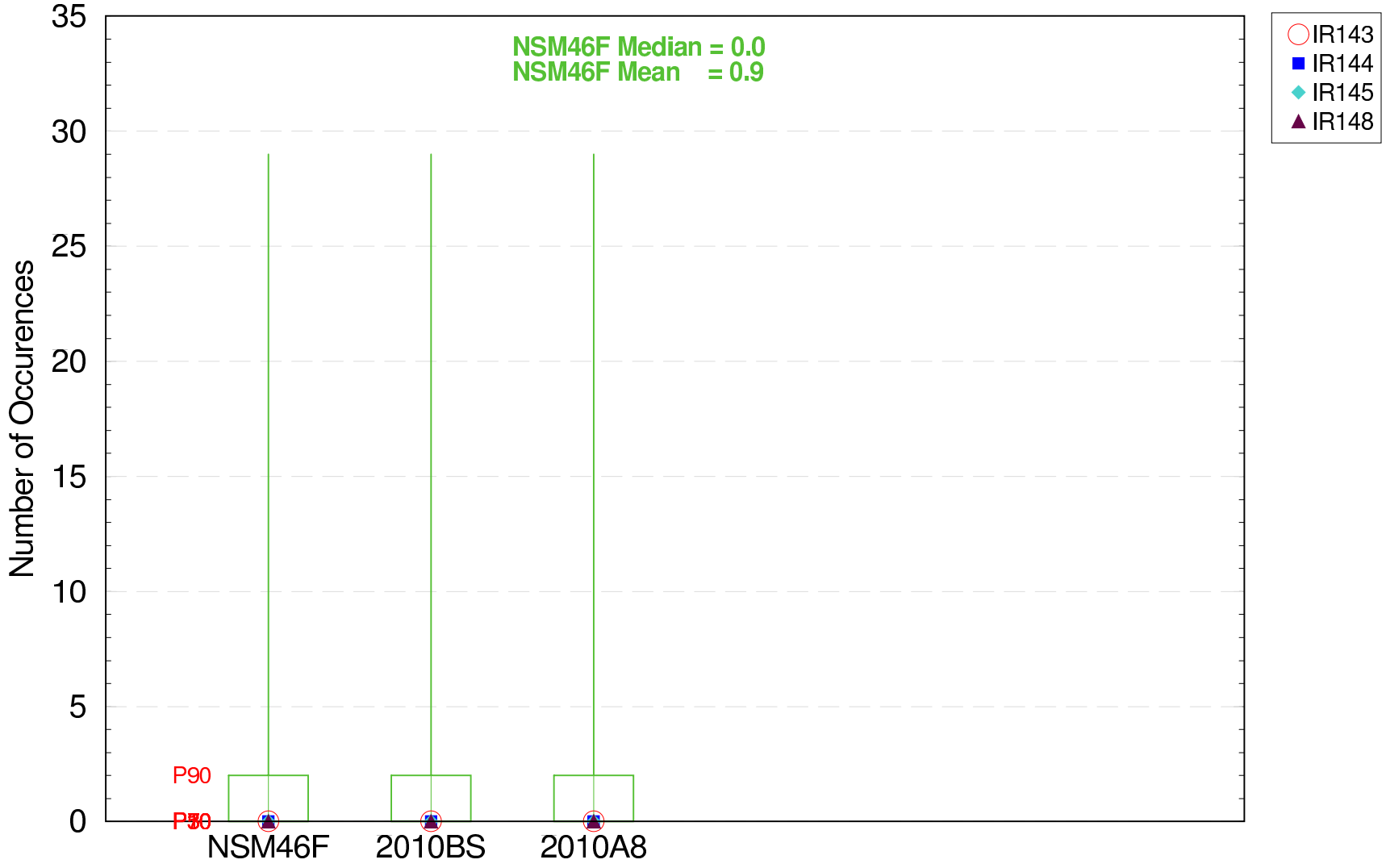

The box–whisker plot represents the min–10–30–50–70–90–max percentiles for all cells in the NSM46F Marl Marsh Landscape

For Planning Purposes Only
Run date: Tue Apr 18 22:39:27 2006
SFWMM V5.5.1
CRAP 7.0.6
Script used: /nw/cerp_modeling/projects/Acceler8/scripts/GE_Scripts/ge3.pl
Filename: ge3_wet_season_marl1_count_high_boxplot.fig

RECOVER Performance Measure – GE–E3

Extreme Events in the Marl Marsh Landscape

Number of Low Events < −1.0 foot The Wet Season (1965−2000)

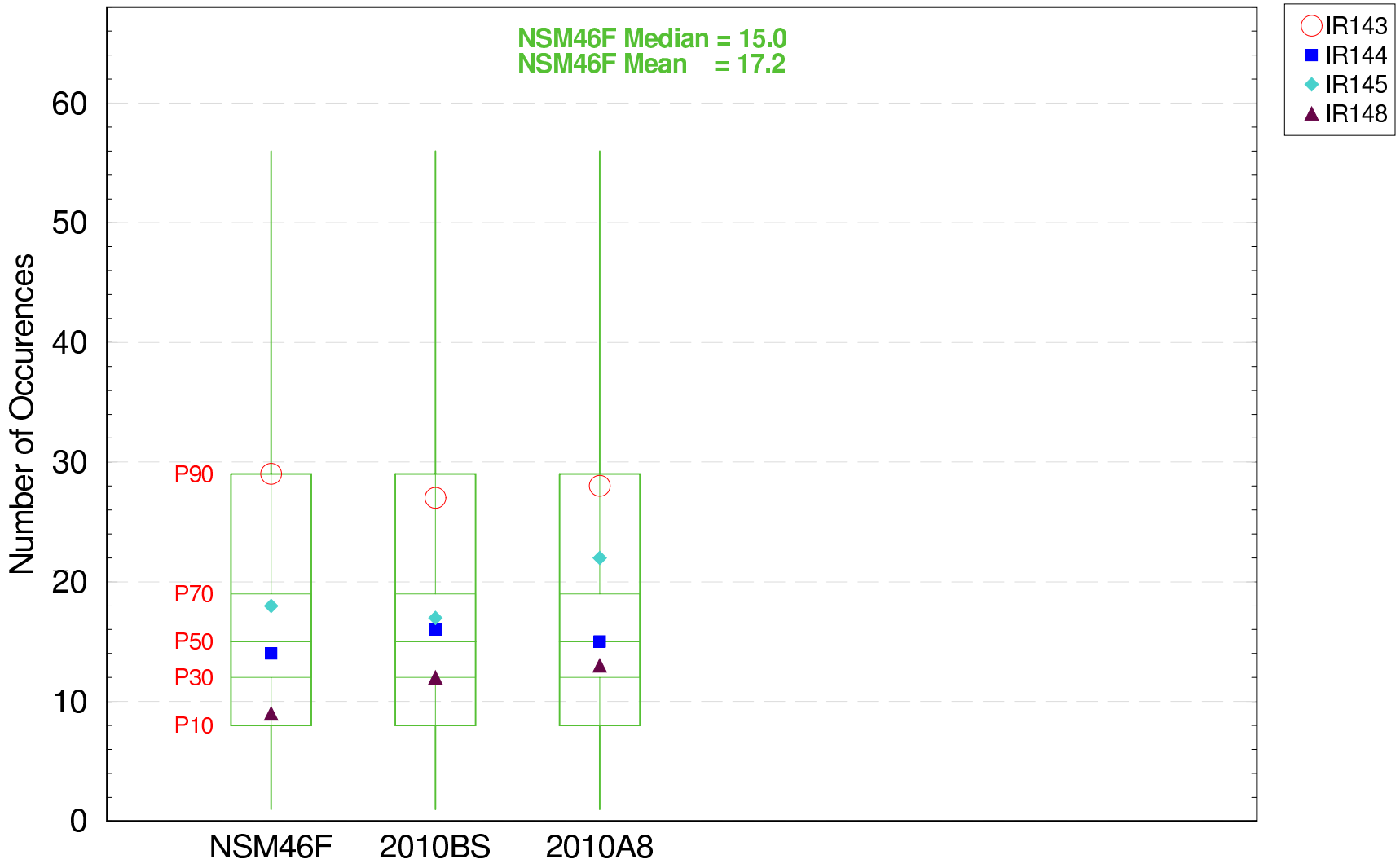

The box−whisker plot represents the min−10−30−50−70−90−max percentiles
for all cells in the NSM46F Marl Marsh Landscape

For Planning Purposes Only
Run date: Tue Apr 18 22:39:27 2006
SFWMM V5.5.1
CRAP 7.0.6
Script used: /nw/cerp_modeling/projects/Acceler8/scripts/GE_SCRIPTS/ge3.pl
Filename: ge3_wet_season_marl1_count_low_boxplot.fig

RECOVER Performance Measure − GE−E3

Extreme Events in the Marl Marsh Landscape

Percent Period of Record Low Events < −1.0 feet The Wet Season (1965−2000)

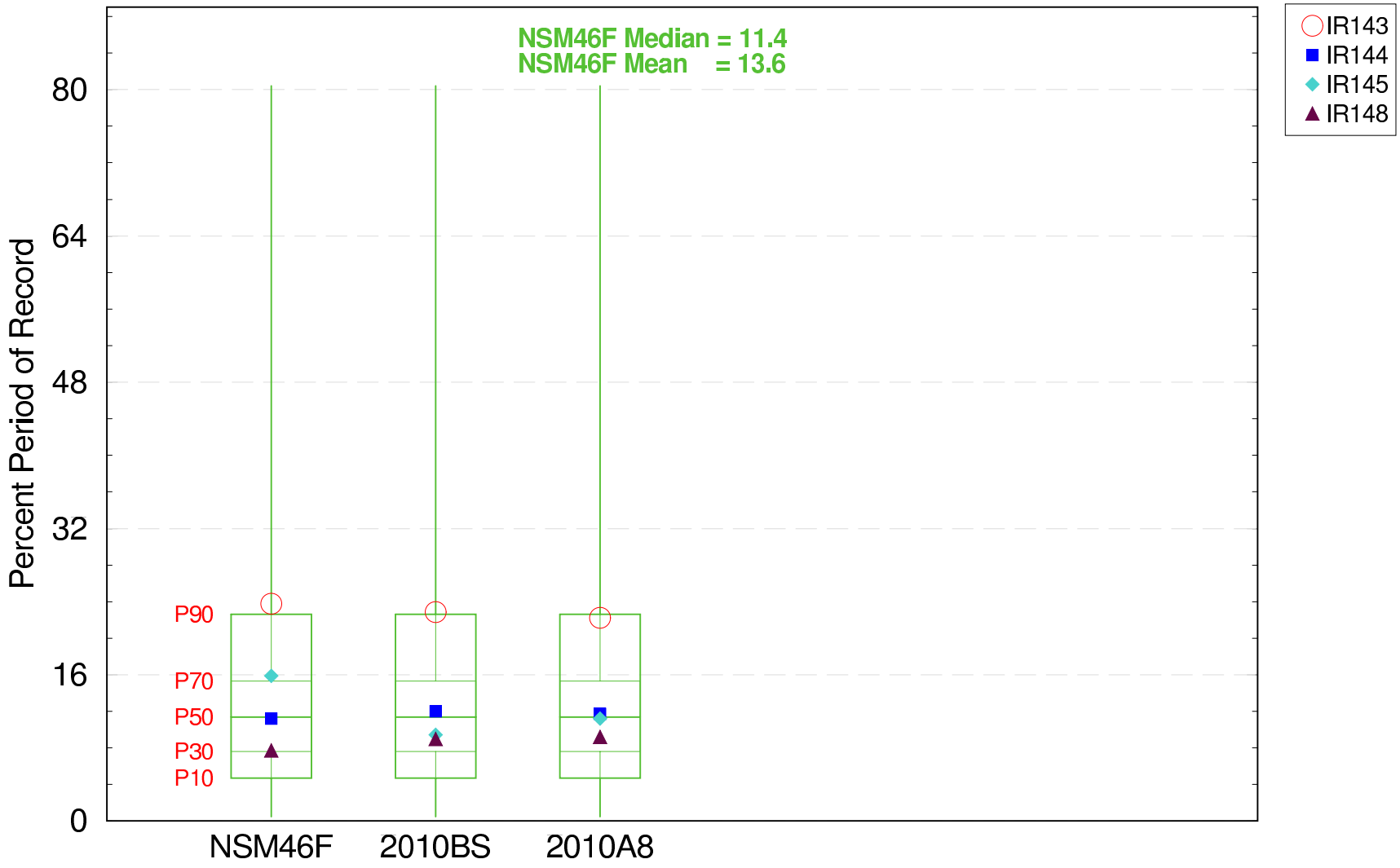

The box−whisker plot represents the min−10−30−50−70−90−max percentiles for all cells in the NSM46F Marl Marsh Landscape

For Planning Purposes Only
Run date: Tue Apr 18 22:39:27 2006
SFWMM V5.5.1
CRIP 2006
Script used: /nw/cerp_modeling/projects/Acceler8/scripts/GE_SCRIP2006/ge3.pl
Filename: ge3_wet_season_marl1_ppor_low_boxplot.fig

RECOVER Performance Measure – GE−E3

Extreme Events in the Marl Marsh Landscape

Average Duration of High Events (Weeks) > 2.0 feet The Wet Season (1965–2000)

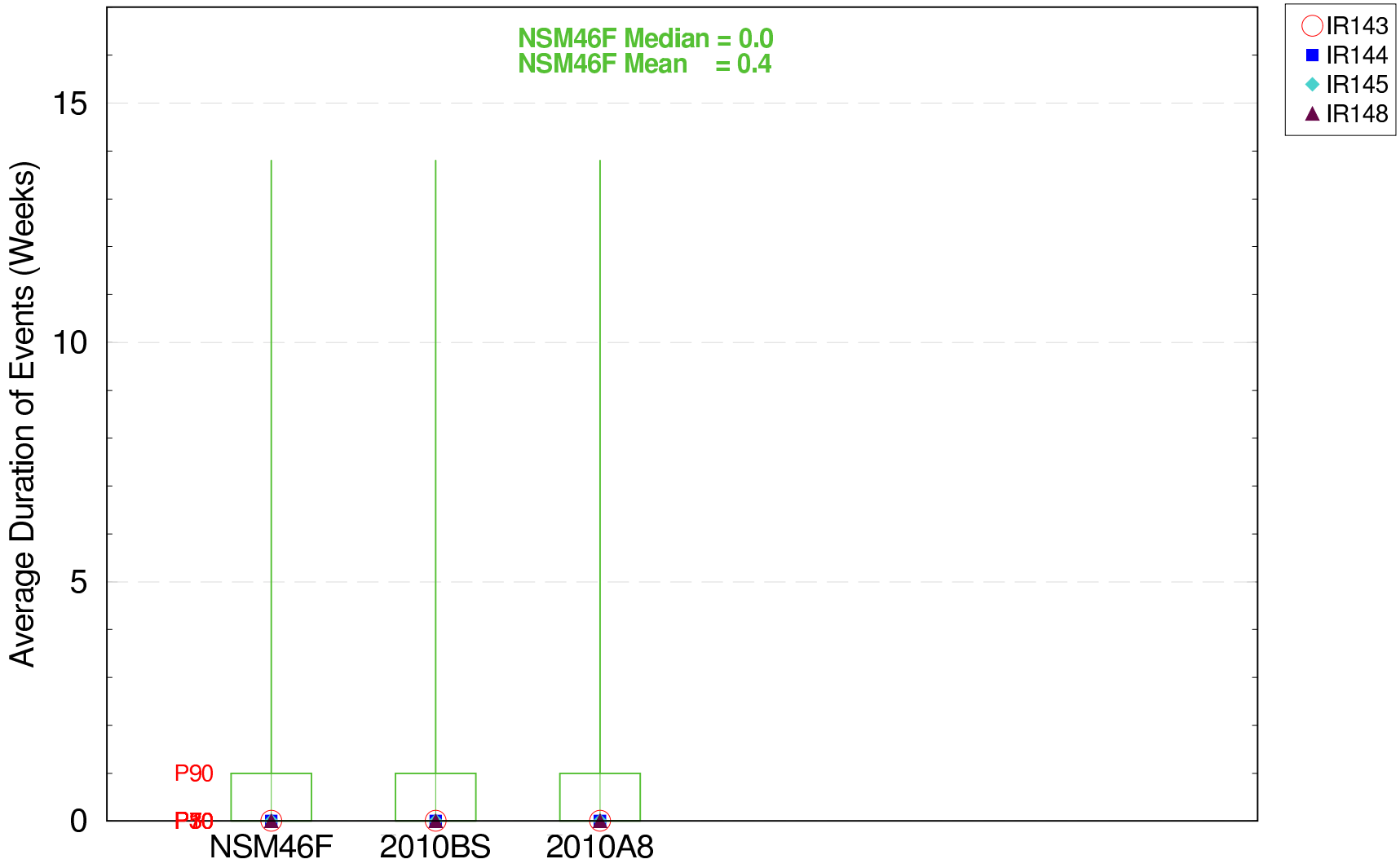

The box–whisker plot represents the min–10–30–50–70–90–max percentiles for all cells in the NSM46F Marl Marsh Landscape

For Planning Purposes Only
Run date: Tue Apr 18 22:39:27 2006
SFWMM V5.5.1
CRAP 7.0.6

RECOVER Performance Measure – GE–E3

Script used: /nw/cerp_modeling/projects/Acceler8/scripts/GE_SCRIPTS/ge3.pl
Filename: ge3_wet_season_marl1_duration_high_boxplot.fig

Extreme Events in the Marl Marsh Landscape

Percent Period of Record High Events > 1.5 feet The Wet Season (1965–2000)

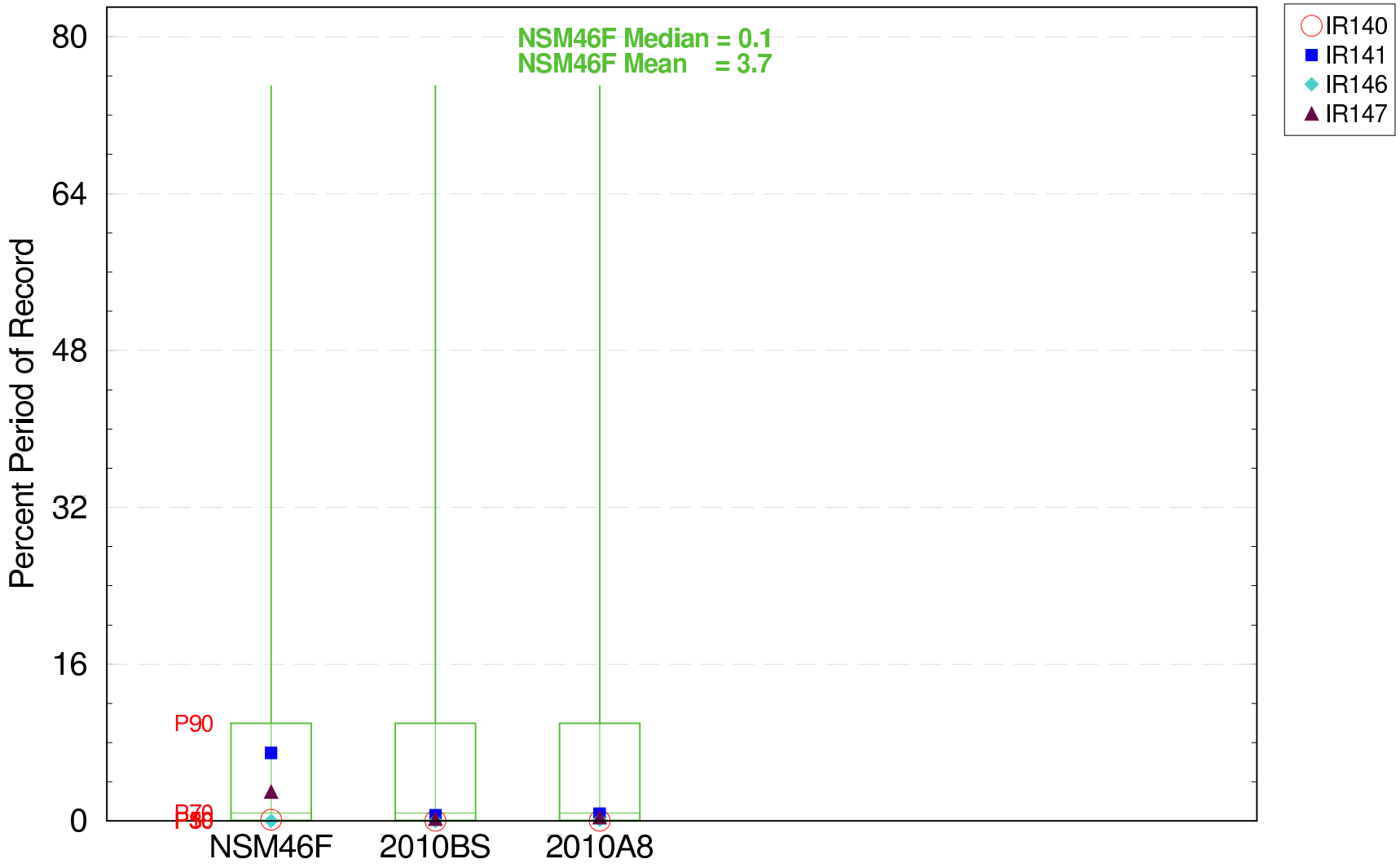

The box–whisker plot represents the min–10–30–50–70–90–max percentiles
for all cells in the NSM46F Marl Marsh Landscape

For Planning Purposes Only
Run date: Tue Apr 18 22:39:27 2006
SFWMM V5.5.1
CRAP 7.0.6
Script used: /nw/cerp_modeling/projects/Acceler8/scripts/GE_SCRIPTS/ge3.pl
Filename: ge3_wet_season_marl2_ppor_high_boxplot.fig

RECOVER Performance Measure – GE–E3

Extreme Events in the Marl Marsh Landscape

Average Duration of Low Events (Weeks) < −1.0 foot The Wet Season (1965–2000)

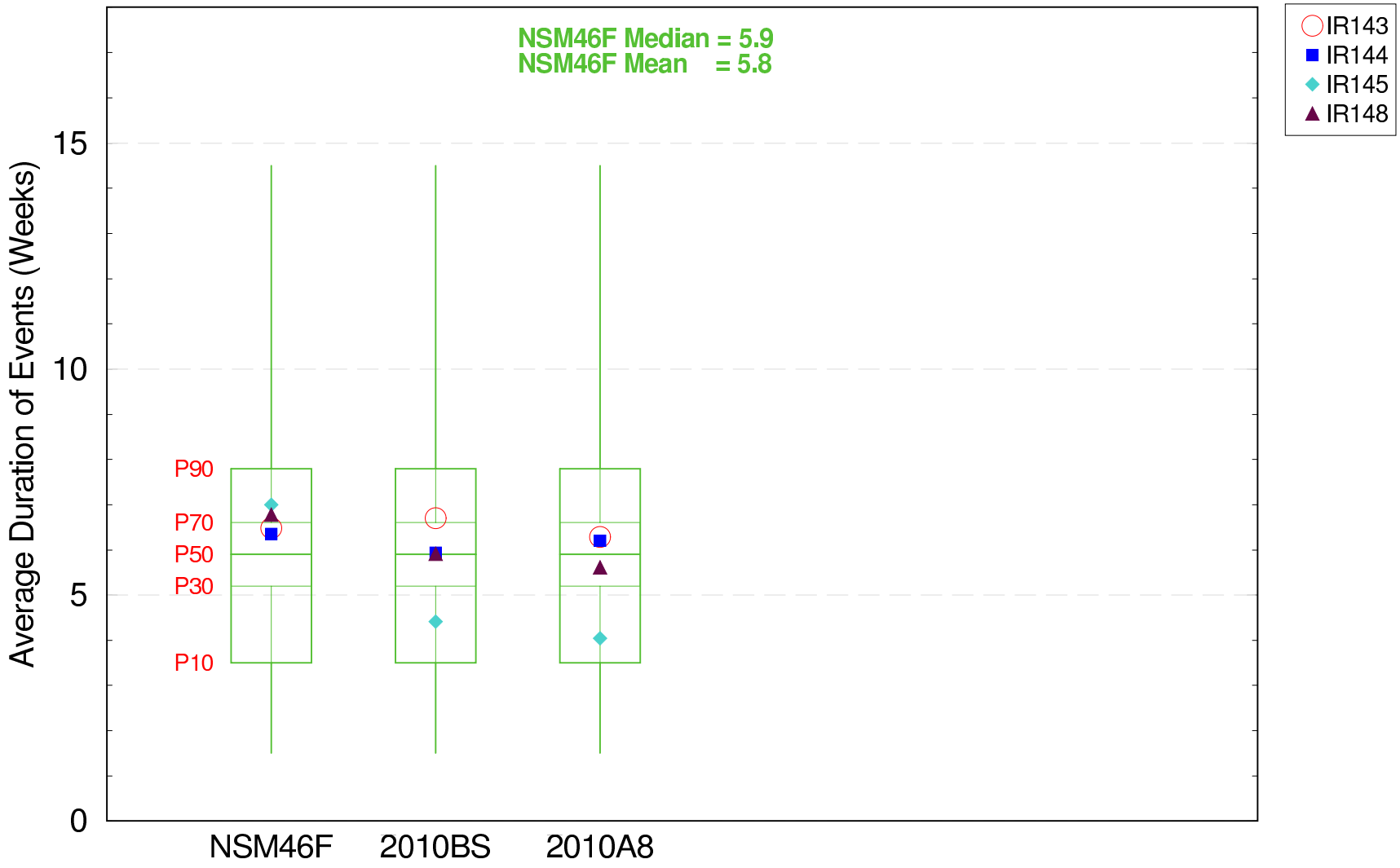

The box–whisker plot represents the min–10–30–50–70–90–max percentiles for all cells in the NSM46F Marl Marsh Landscape

For Planning Purposes Only
Run date: Tue Apr 18 22:39:27 2006
SFWMM V5.5.1
CRAP 7.0.6
Script used: /nw/cerp_modeling/projects/Acceler8/scripts/GE_SCRIPTS/ge3.pl
Filename: ge3_wet_season_marl1_duration_low_boxplot.fig

RECOVER Performance Measure – GE–E3

Extreme Events in the Marl Marsh Landscape

Number of High Events > 1.5 feet The Wet Season (1965–2000)

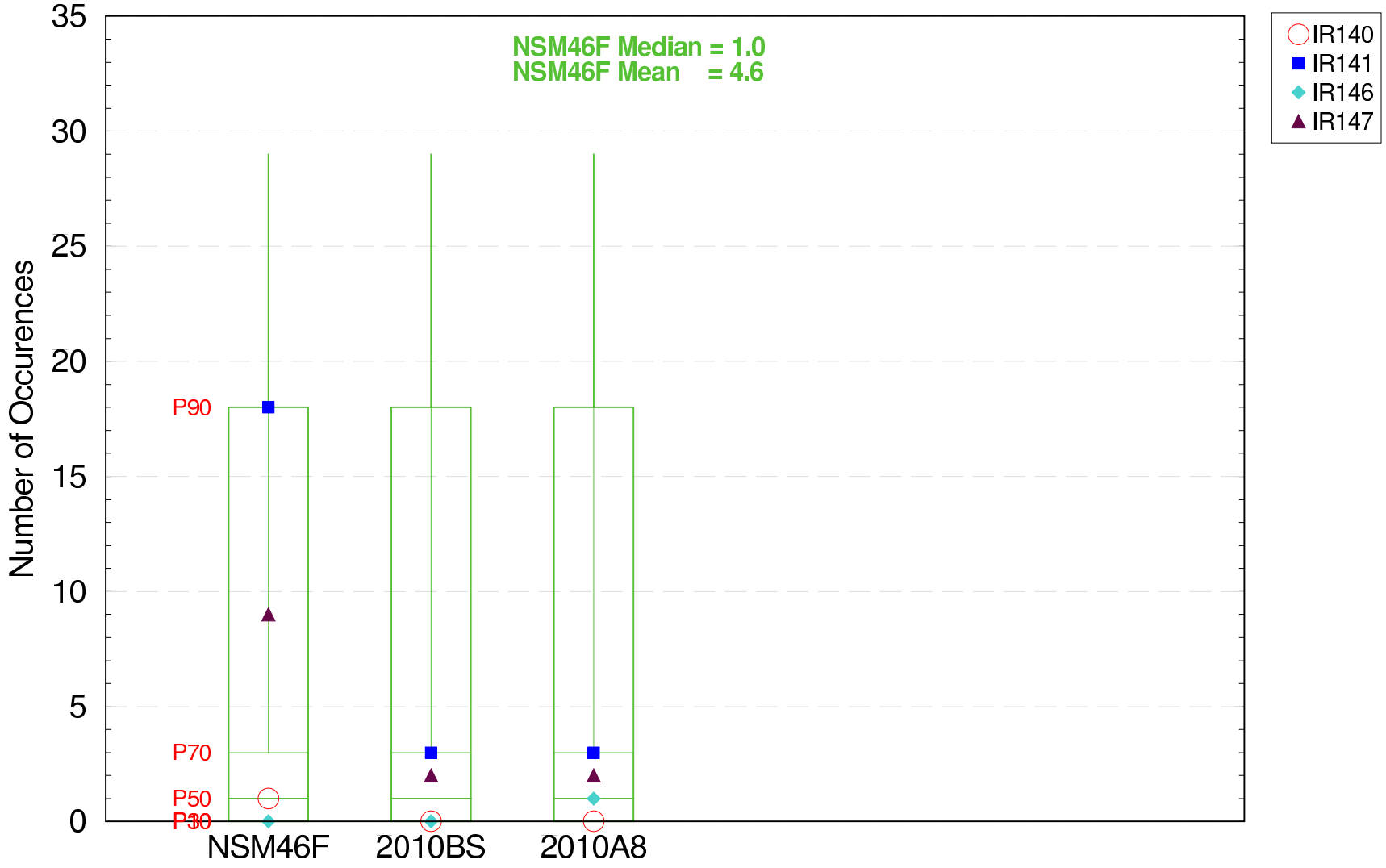

The box–whisker plot represents the min–10–30–50–70–90–max percentiles
for all cells in the NSM46F Marl Marsh Landscape

For Planning Purposes Only
Run date: Tue Apr 18 22:39:27 2006
SFWMM V5.5.1
CRAP 7.0.6
Script used: /nw/cerp_modeling/projects/Acceler8/scripts/GE_SCRIPTS/ge3.pl
Filename: ge3_wet_season_marl2_count_high_boxplot.fig

RECOVER Performance Measure – GE–E3

Extreme Events in the Marl Marsh Landscape

Number of Low Events < −1.0 foot The Wet Season (1965−2000)

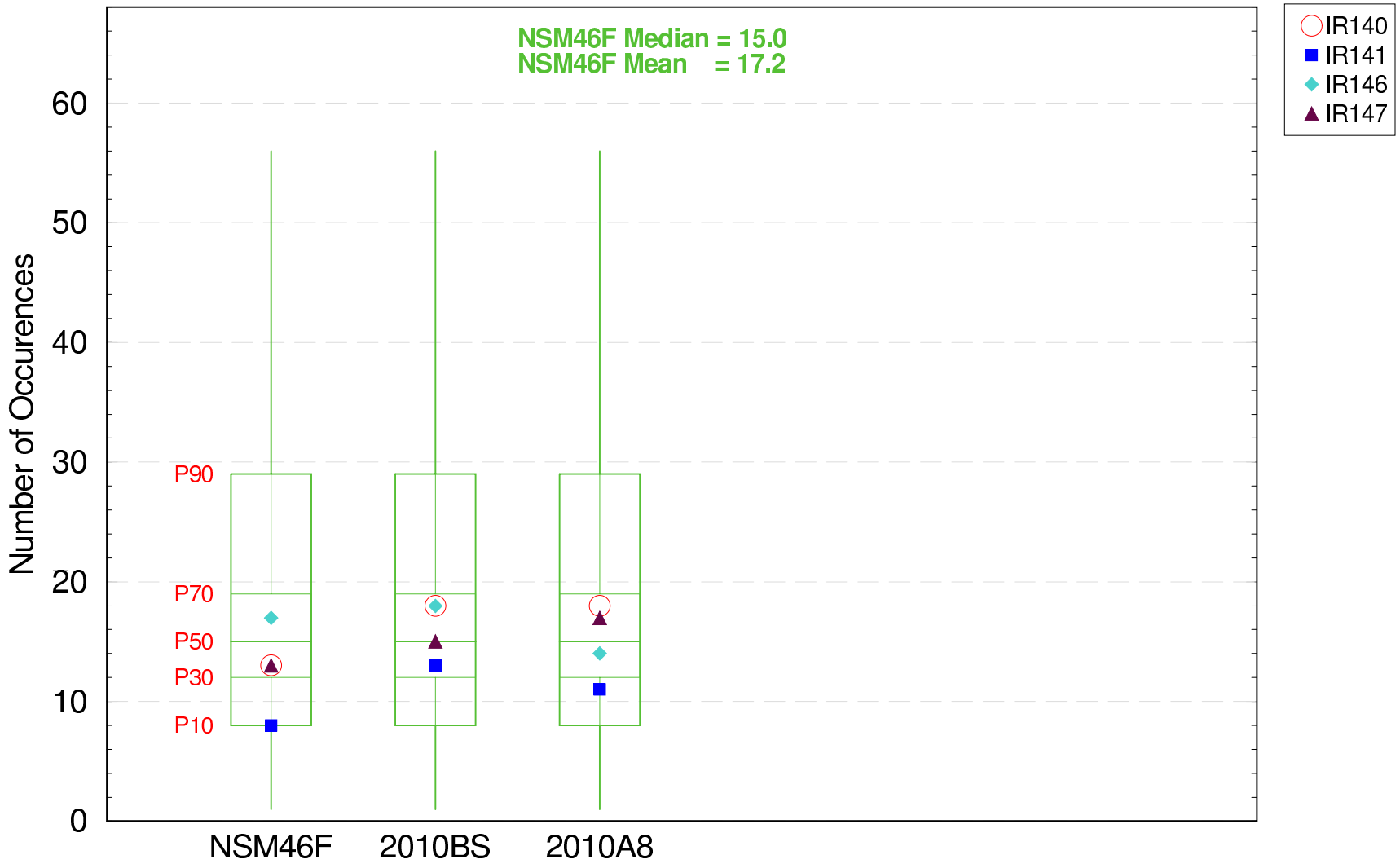

The box−whisker plot represents the min−10−30−50−70−90−max percentiles for all cells in the NSM46F Marl Marsh Landscape

For Planning Purposes Only
Run date: Tue Apr 18 22:39:27 2006
SFWMM V5.5.1
CRAP 7.0.6
Script used: /nw/cerp_modeling/projects/Acceler8/scripts/GE_SCRIPTS/ge3.pl
Filename: ge3_wet_season_marl2_count_low_boxplot.fig

RECOVER Performance Measure – GE−E3

Extreme Events in the Marl Marsh Landscape

Percent Period of Record Low Events < −1.0 feet The Wet Season (1965−2000)

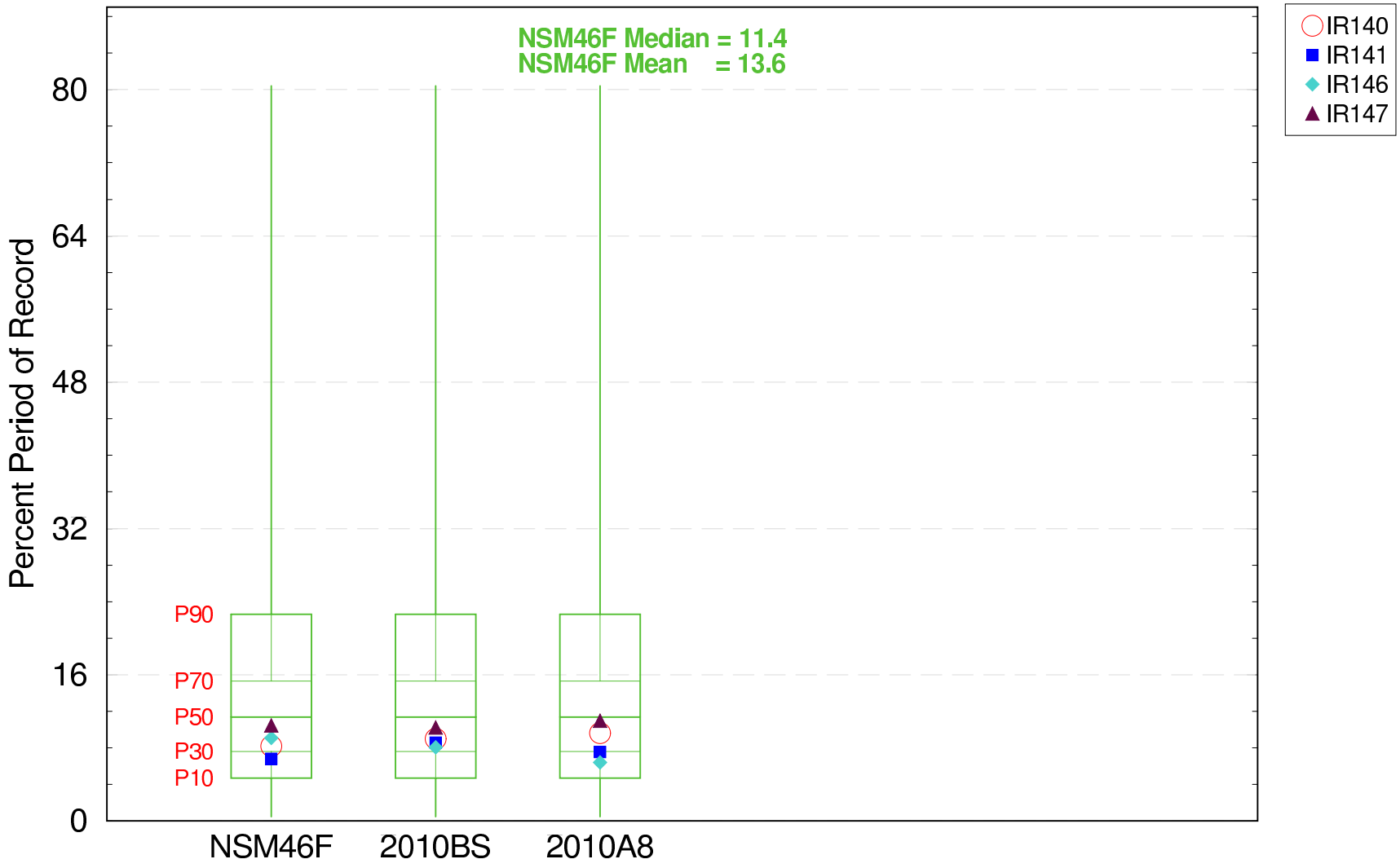

The box−whisker plot represents the min−10−30−50−70−90−max percentiles for all cells in the NSM46F Marl Marsh Landscape

For Planning Purposes Only
Run date: Tue Apr 18 22:39:27 2006
SFWMM V5.5.1
CRIP 2006
Script used: /nw/cerp_modeling/projects/Acceler8/scripts/GE_SCRIPTS/ge3.pl
Filename: ge3_wet_season_marl2_ppor_low_boxplot.fig

RECOVER Performance Measure – GE−E3

Extreme Events in the Marl Marsh Landscape

Average Duration of High Events (Weeks) > 1.5 feet The Wet Season (1965–2000)

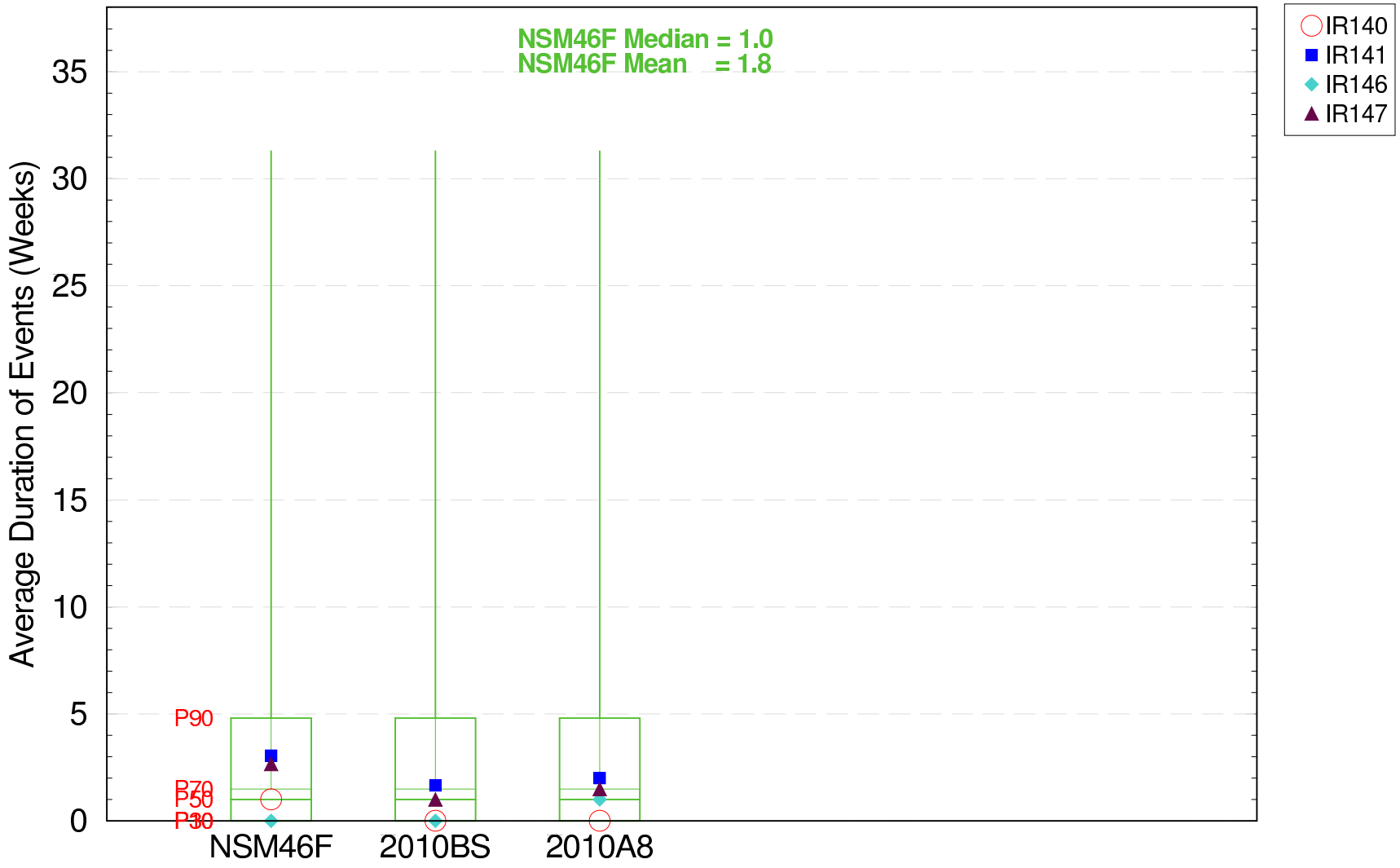

The box–whisker plot represents the min–10–30–50–70–90–max percentiles for all cells in the NSM46F Marl Marsh Landscape

For Planning Purposes Only
Run date: Tue Apr 18 22:39:27 2006
SFWMM V5.5.1
CRAP 7.0.6
Script used: /nw/cerp_modeling/projects/Acceler8/scripts/GE_SCRIPTS/ge3.pl
Filename: ge3_wet_season_marl2_duration_high_boxplot.fig

RECOVER Performance Measure – GE–E3

Extreme Events in the Ridge & Slough Landscape

Average Duration of Low Events (Weeks) < −1.0 foot The Wet Season (1965–2000)

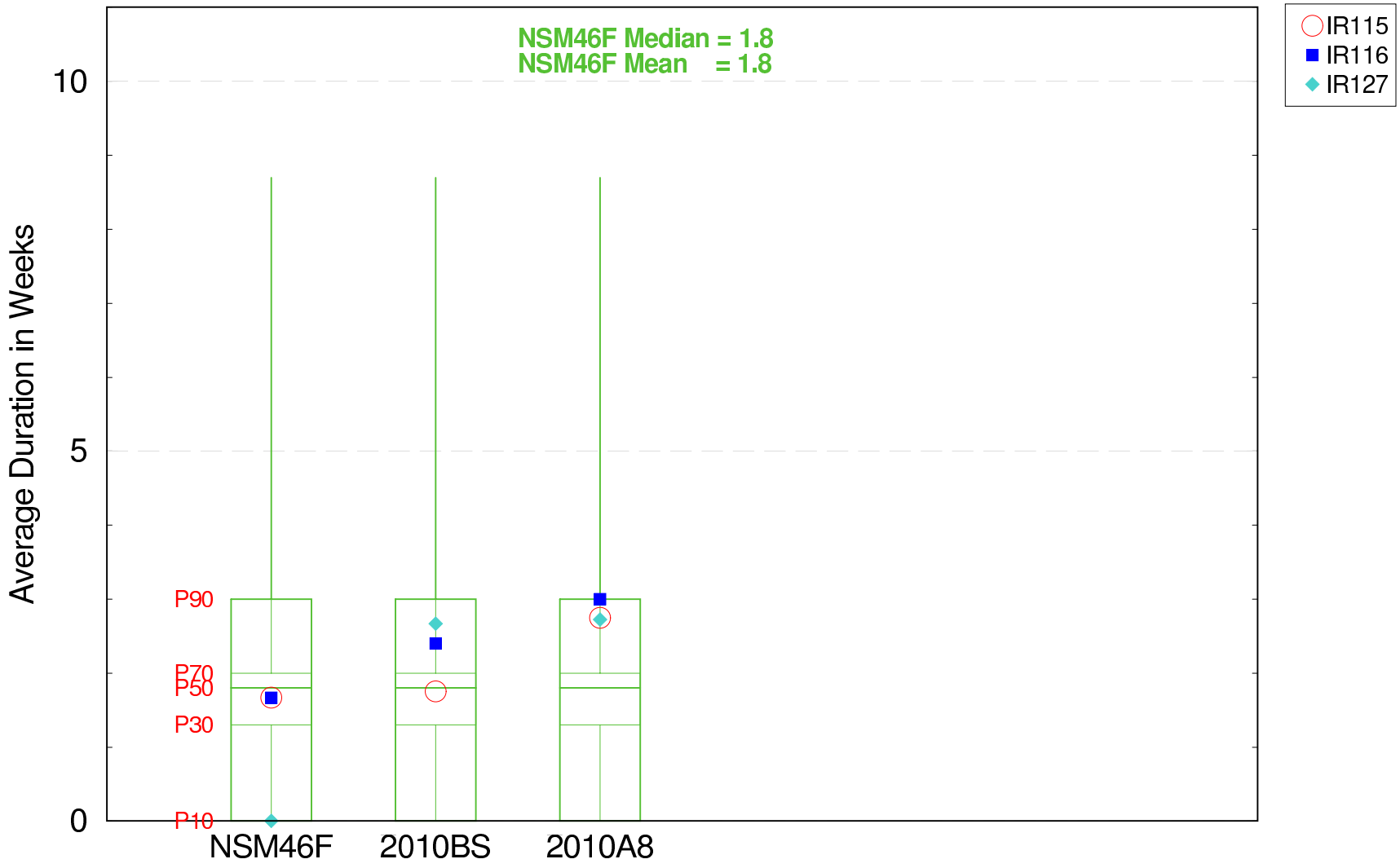

The box–whisker plot represents the min–10–30–50–70–90–max percentiles
for all cells in the NSM46F Ridge & Slough Landscape

For Planning Purposes Only
Run date: Tue Apr 18 22:39:27 2006
SFWMM V5.5.1
CRAP 7.0.6
Script used: /nw/cerp_modeling/projects/Acceler8/scripts/GE_SCRIPTS/ge3.pl
Filename: ge3_wet_season_ms0_duration_low_boxplot.fig

RECOVER Performance Measure – GE–E3

Extreme Events in the Marl Marsh Landscape

Average Duration of Low Events (Weeks) < −1.0 foot The Wet Season (1965–2000)

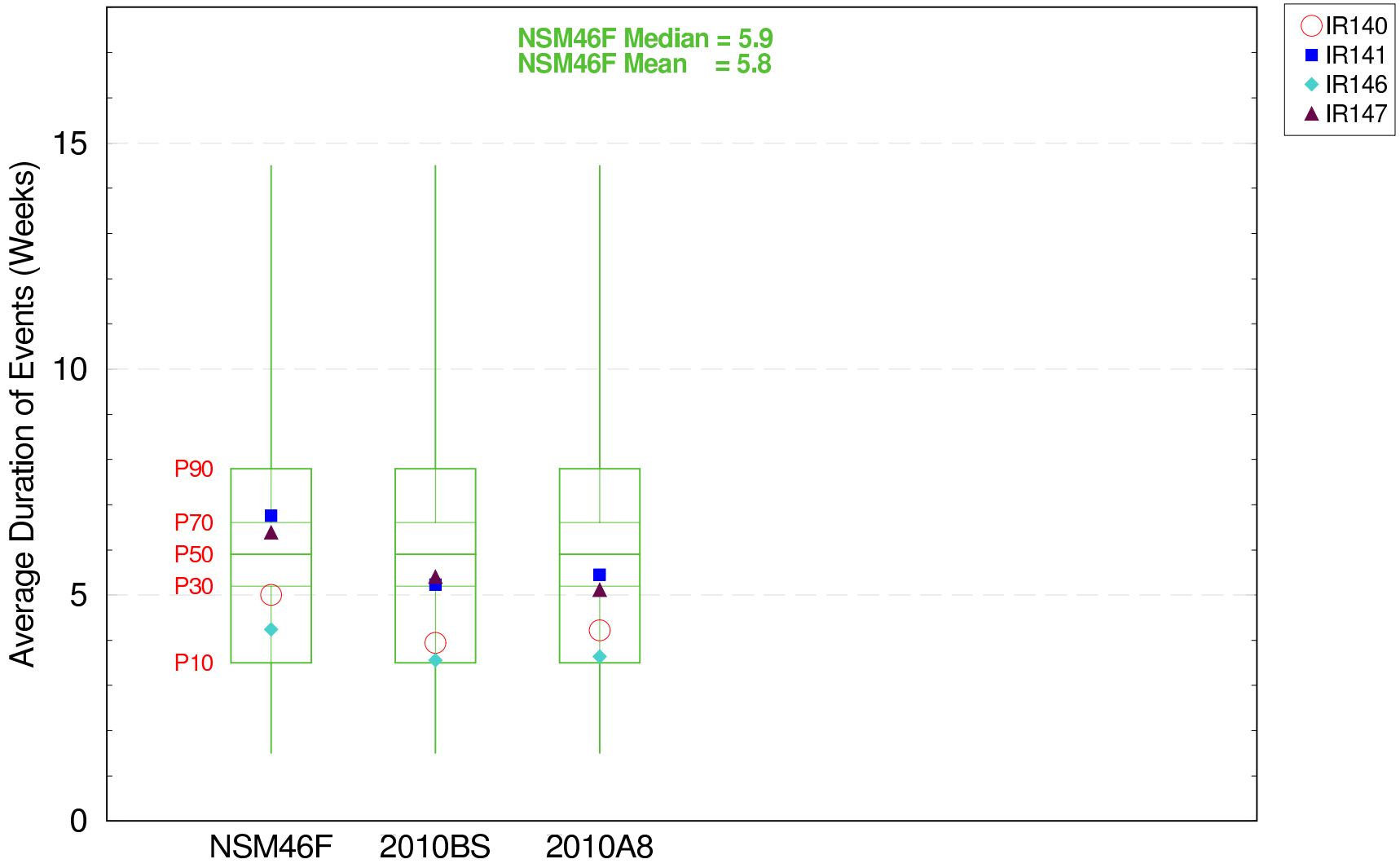

The box–whisker plot represents the min–10–30–50–70–90–max percentiles for all cells in the NSM46F Marl Marsh Landscape

For Planning Purposes Only
Run date: Tue Apr 18 22:39:27 2006
SFWMM V5.5.1
CRAP 7.0.6
Script used: /nw/cerp_modeling/projects/Acceler8/scripts/GE_SCRIPTS/ge3.pl
Filename: ge3_wet_season_marl2_duration_low_boxplot.fig

RECOVER Performance Measure – GE–E3

Extreme Events in the Ridge & Slough Landscape

Number of High Events > 2.0 feet The Wet Season (1965–2000)

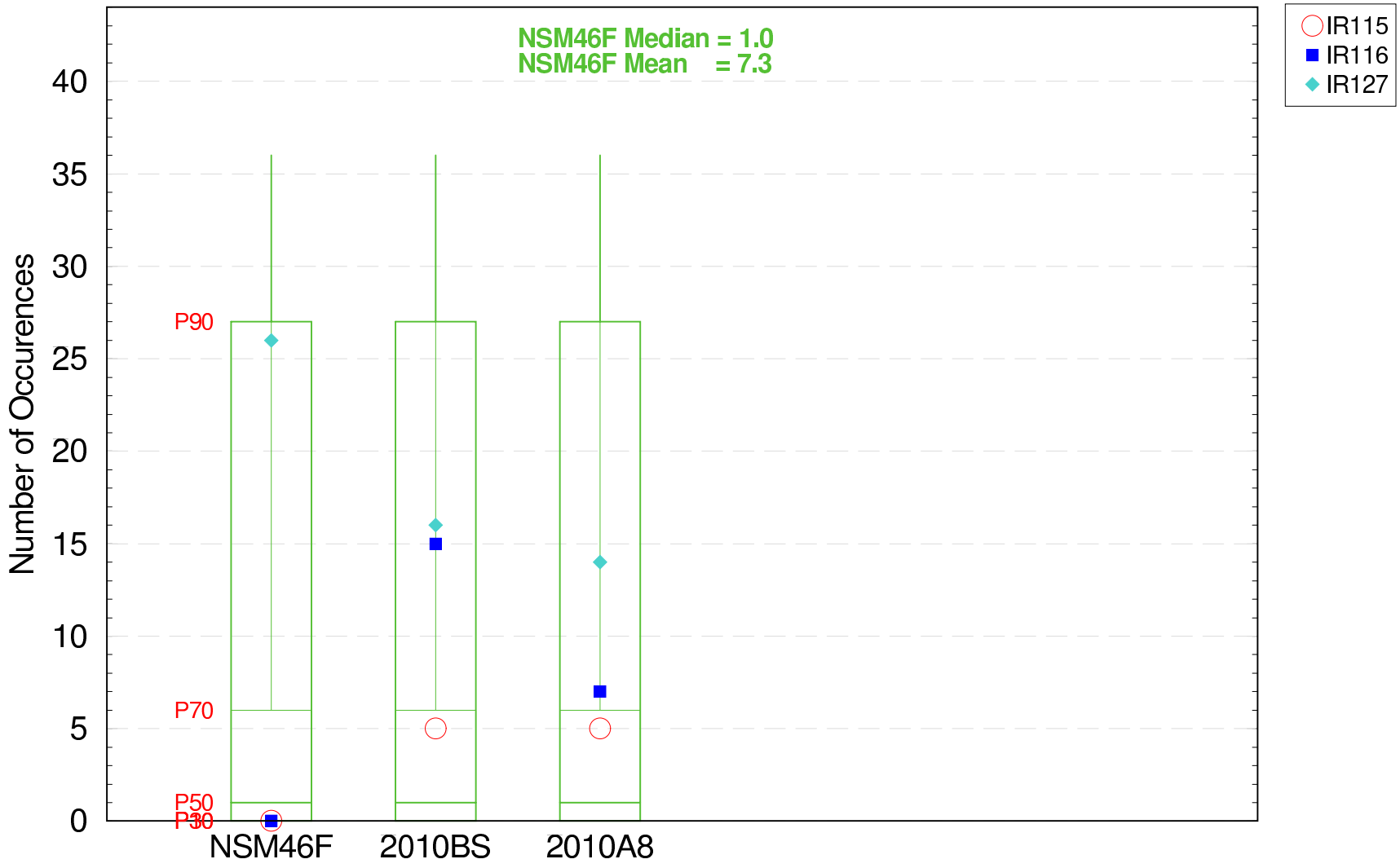

The box–whisker plot represents the min–10–30–50–70–90–max percentiles for all cells in the NSM46F Ridge & Slough Landscape

For Planning Purposes Only
Run date: Tue Apr 18 22:39:27 2006
SFWMM V5.5.1
CRAP 7.0.6
Script used: /nw/cerp_modeling/projects/Acceler8/scripts/GE_SCRIPTS/ge3.pl
Filename: ge3_wet_season_rns0_count_high_boxplot.fig

RECOVER Performance Measure – GE–E3

Extreme Events in the Ridge & Slough Landscape

Number of Low Events < −1.0 foot The Wet Season (1965–2000)

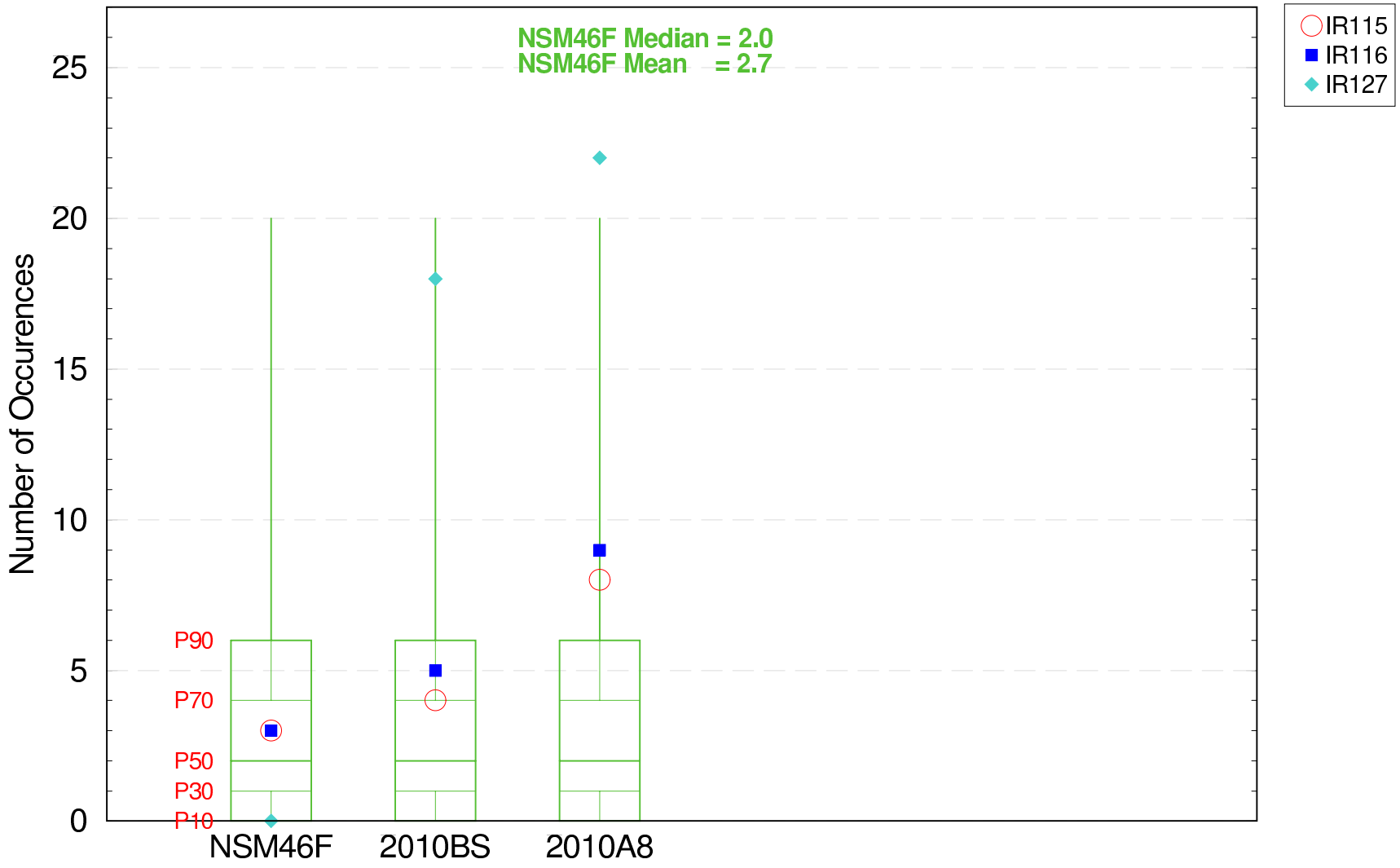

The box–whisker plot represents the min–10–30–50–70–90–max percentiles for all cells in the NSM46F Ridge & Slough Landscape

For Planning Purposes Only
Run date: Tue Apr 18 22:39:27 2006
SFWMM V5.5.1
CRAP 7.0.6
Script used: /nw/cerp_modeling/projects/Acceler8/scripts/GE_SCRIPTS/ge3.pl
Filename: ge3_wet_season_rns0_count_low_boxplot.fig

RECOVER Performance Measure – GE–E3

Extreme Events in the Ridge & Slough (WCA3A N)

Average Duration of Low Events (Weeks) < −1.0 foot The Wet Season (1965–2000)

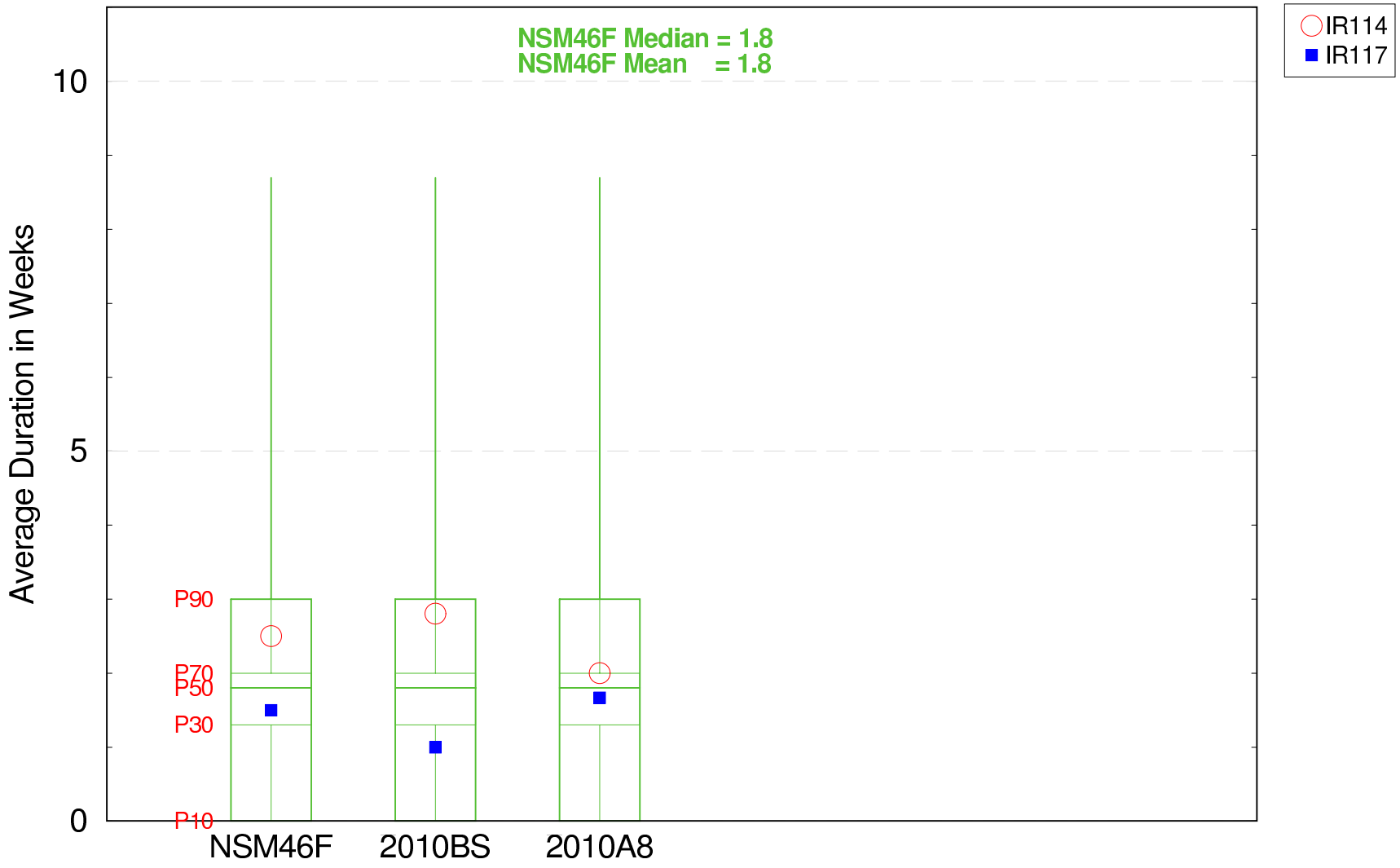

The box–whisker plot represents the min–10–30–50–70–90–max percentiles for all cells in the NSM46F Ridge & Slough Landscape

For Planning Purposes Only
Run date: Tue Apr 18 22:39:27 2006
SFWMM V5.5.1
CRAP 7.0.6
Script used: /nw/cerp_modeling/projects/Acceler8/scripts/GE_SCRIPTS/ge3.pl
Filename: ge3_wet_season_ms2_duration_low_boxplot.fig

RECOVER Performance Measure – GE–E3

Extreme Events in the Ridge & Slough Landscape

Average Duration of High Events (Weeks) > 2.0 feet The Wet Season (1965–2000)

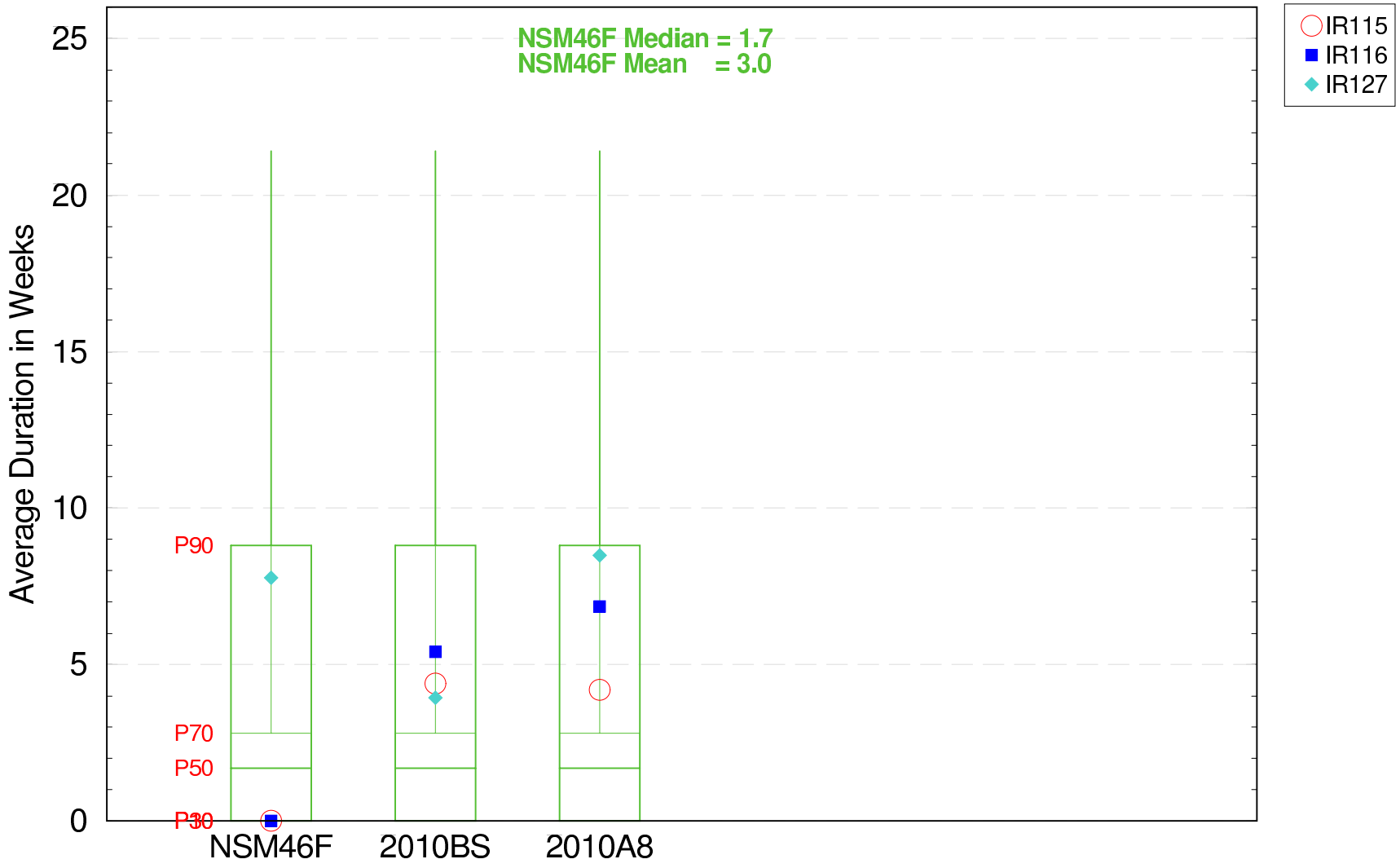

The box–whisker plot represents the min–10–30–50–70–90–max percentiles for all cells in the NSM46F Ridge & Slough Landscape

For Planning Purposes Only
Run date: Tue Apr 18 22:39:27 2006
SFWMM V5.5.1
CRAP 7.0.6
Script used: /nw/cerp_modeling/projects/Acceler8/scripts/GE_SCRIPTS/ge3.pl
Filename: ge3_wet_season_rns0_duration_high_boxplot.fig

RECOVER Performance Measure – GE–E3

Extreme Events in the Ridge & Slough Landscape

Percent Period of Record High Events > 2.0 feet The Wet Season (1965–2000)

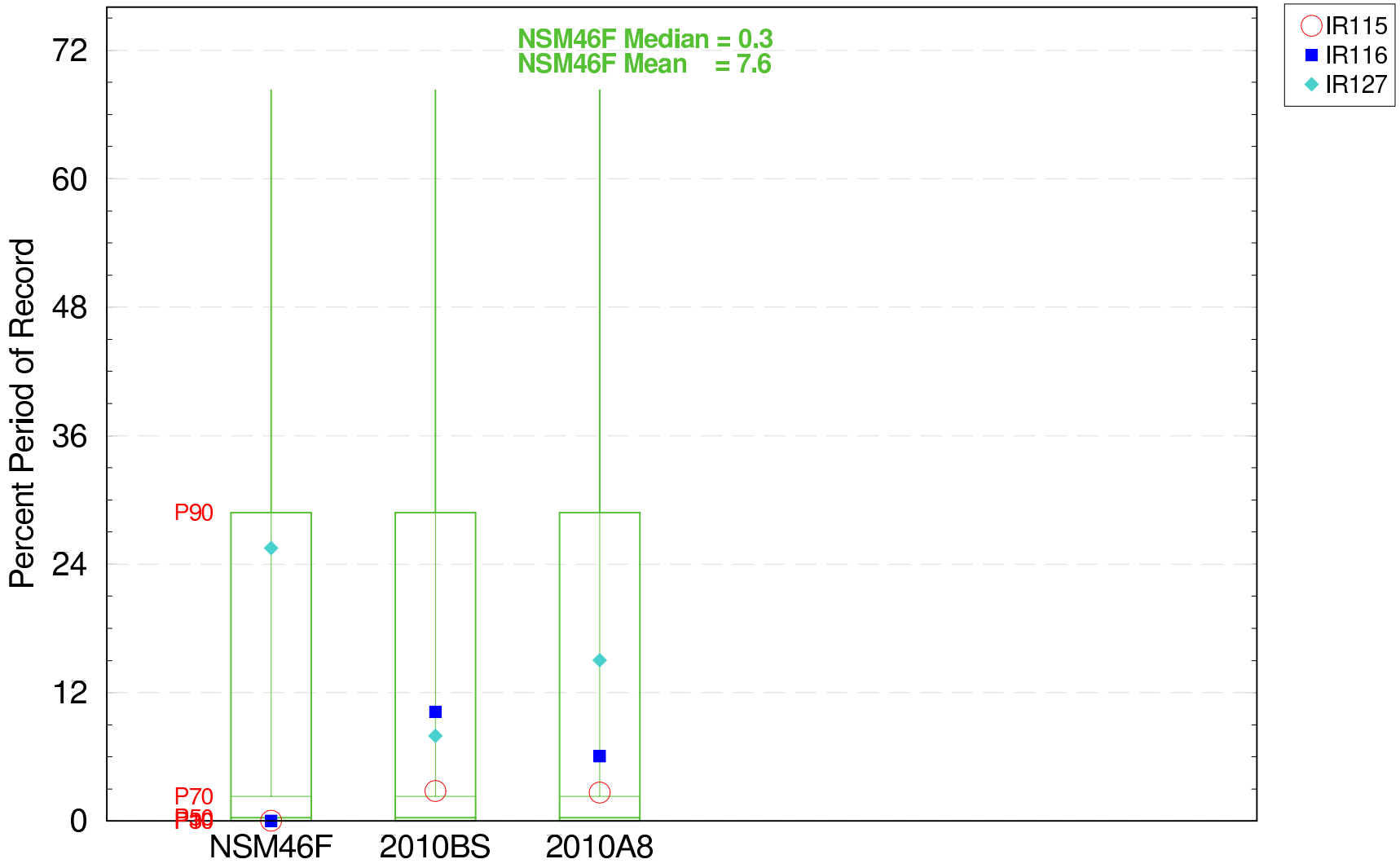

The box–whisker plot represents the min–10–30–50–70–90–max percentiles for all cells in the NSM46F Ridge & Slough Landscape

For Planning Purposes Only
Run date: Tue Apr 18 22:39:27 2006
SFWMM V5.5.1
CRAP 7.0.6
Script used: /nw/cerp_modeling/projects/Acceler8/scripts/GE_Scripts/ge3.pl
Filename: ge3_wet_season_rns0_ppor_high_boxplot.fig

RECOVER Performance Measure – GE–E3

Extreme Events in the Ridge & Slough Landscape

Percent Period of Record Low Events < −1.0 feet The Wet Season (1965−2000)

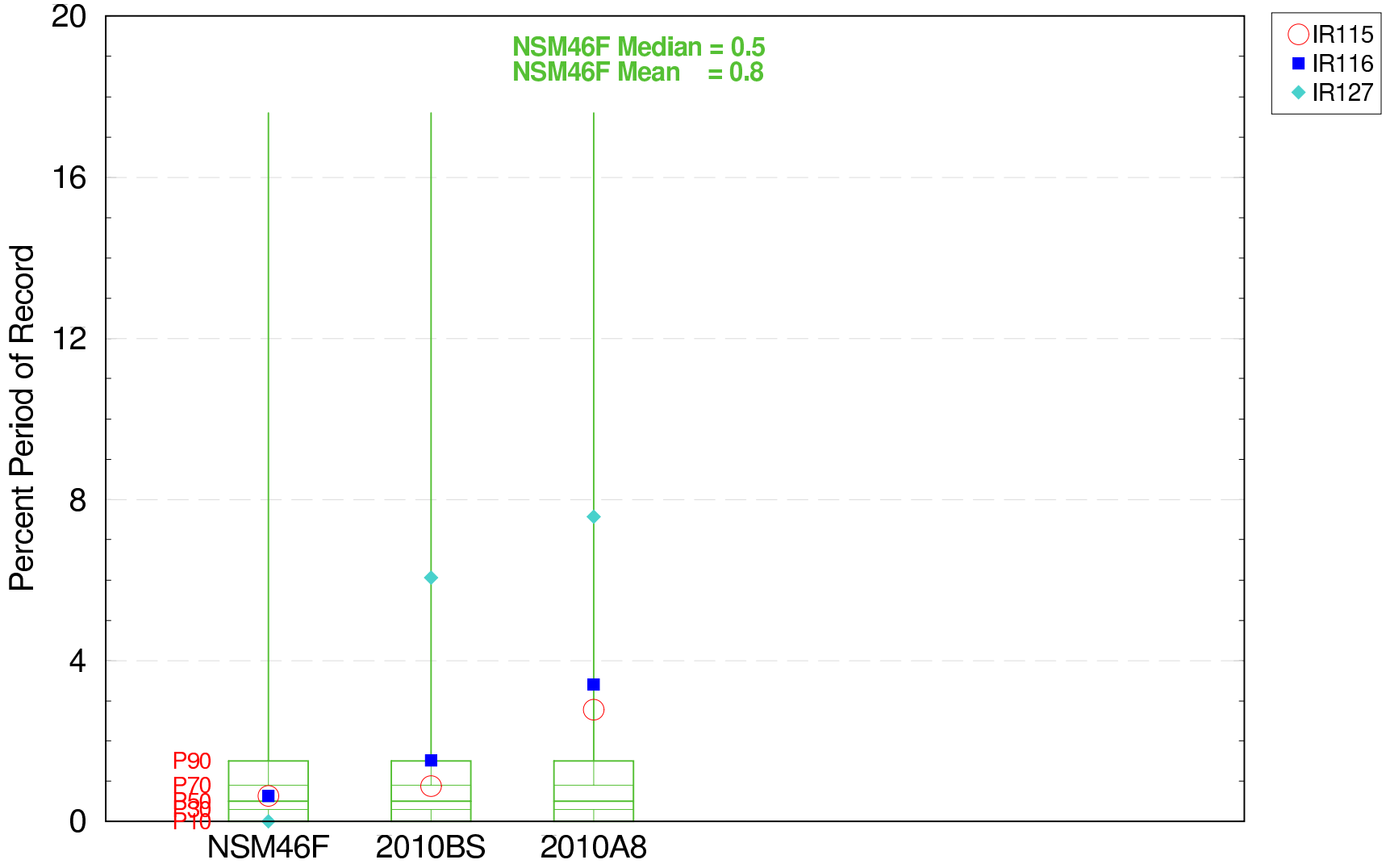

The box−whisker plot represents the min−10−30−50−70−90−max percentiles
for all cells in the NSM46F Ridge & Slough Landscape

For Planning Purposes Only
Run date: Tue Apr 18 22:39:27 2006
SFWMM V5.5.1
CRAP 7.0.6
Script used: /nw/cerp_modeling/projects/Acceler8/scripts/GE_SCRIPTS/ge3.pl
Filename: ge3_wet_season_rns0_ppor_low_boxplot.fig

RECOVER Performance Measure – GE−E3

Extreme Events in the Ridge & Slough (WCA2)

Number of High Events > 2.5 feet The Wet Season (1965–2000)

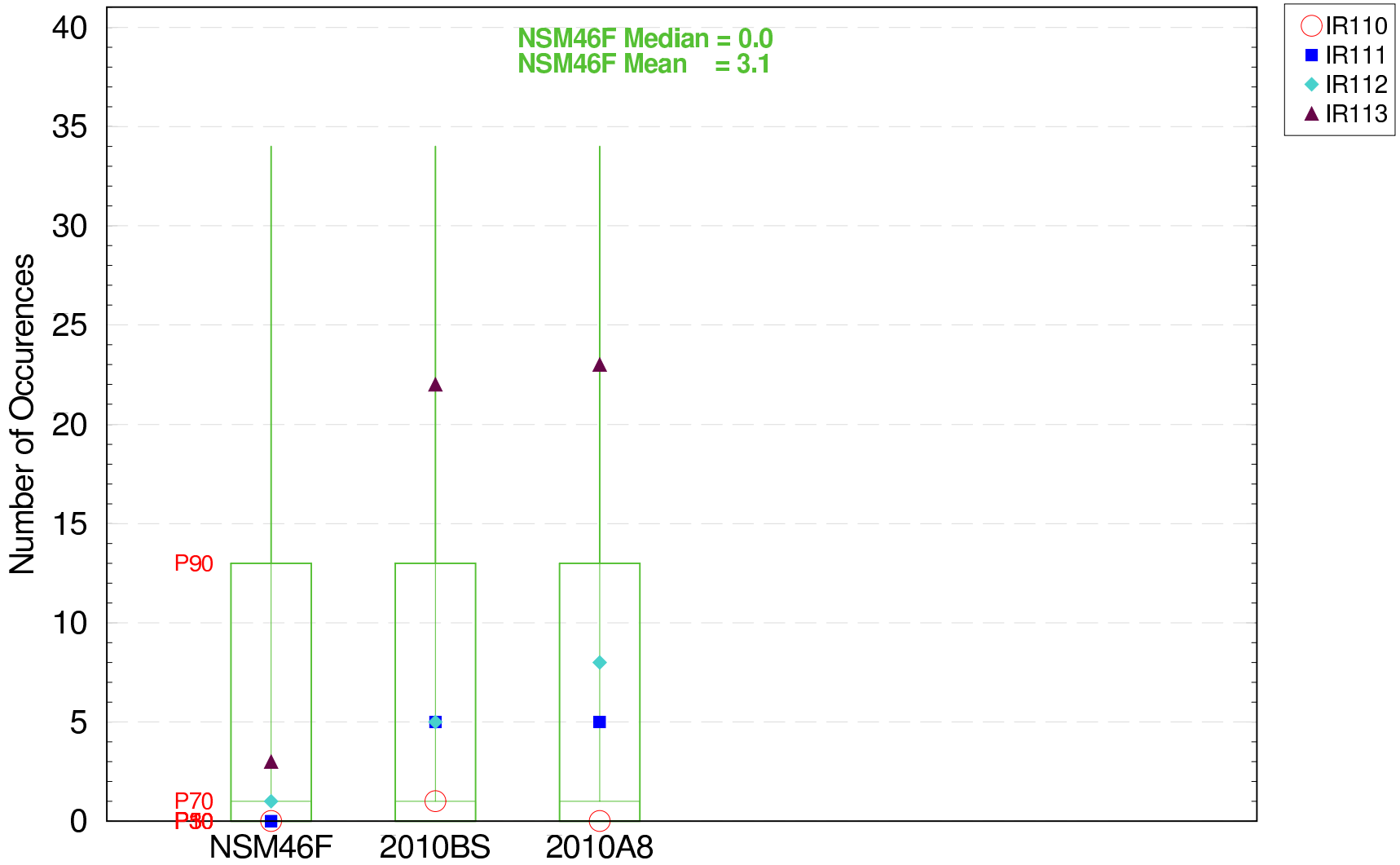

The box–whisker plot represents the min–10–30–50–70–90–max percentiles for all cells in the NSM46F Ridge & Slough Landscape

For Planning Purposes Only
Run date: Tue Apr 18 22:39:27 2006
SFWMM V5.5.1
CRIP 7906
Script used: /nw/cerp_modeling/projects/Acceler8/scripts/GE_SCRIPTS/ge3.pl
Filename: ge3_wet_season_rns1_count_high_boxplot.fig

RECOVER Performance Measure – GE–E3

Extreme Events in the Ridge & Slough (WCA2)

Number of Low Events < −1.0 foot The Wet Season (1965−2000)

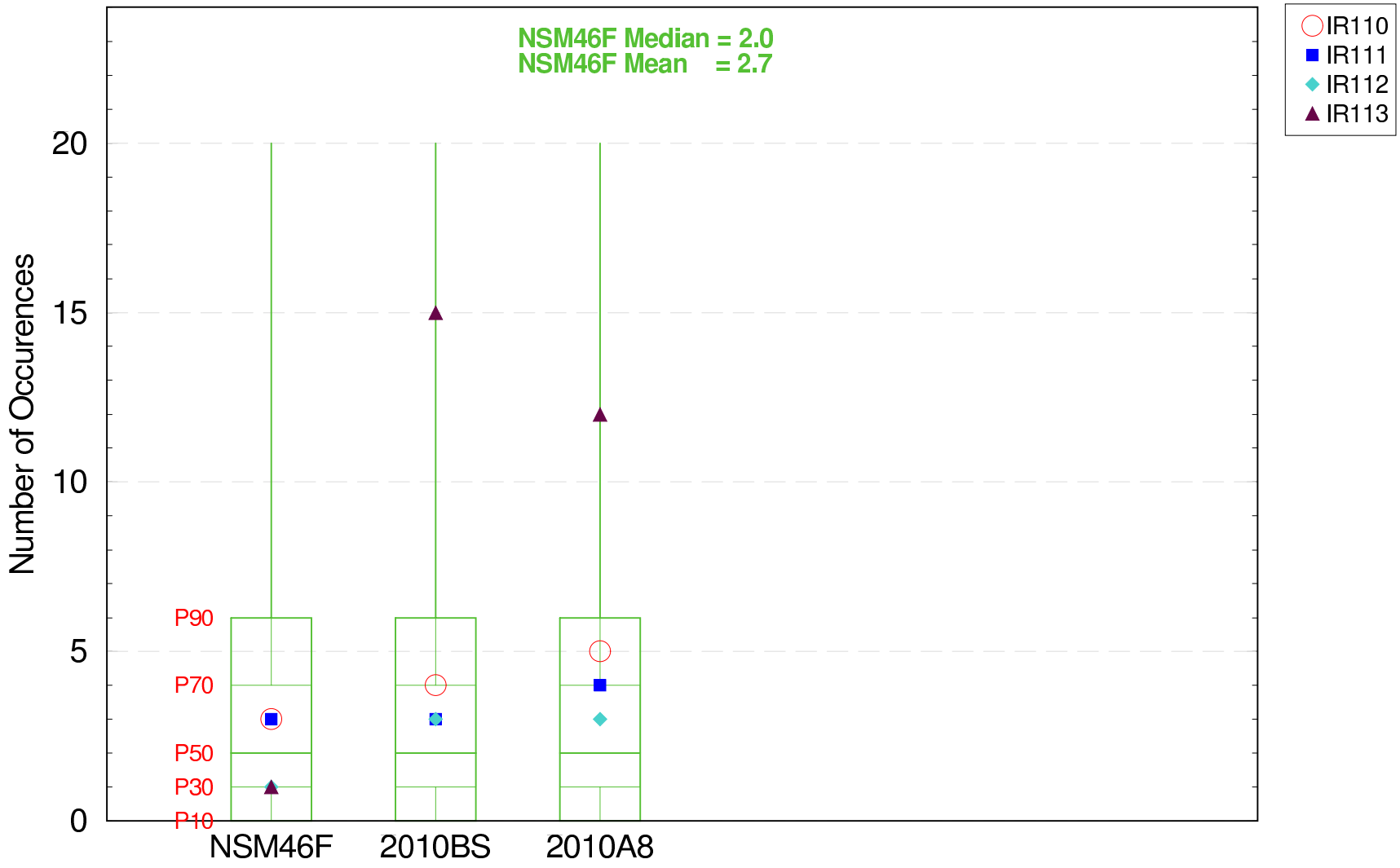

The box−whisker plot represents the min−10−30−50−70−90−max percentiles
for all cells in the NSM46F Ridge & Slough Landscape

For Planning Purposes Only
Run date: Tue Apr 18 22:39:27 2006
SFWMM V5.5.1
CRAP 7.0.6
Script used: /nw/cerp_modeling/projects/Acceler8/scripts/GE_SCRIPTS/ge3.pl
Filename: ge3_wet_season_rns1_count_low_boxplot.fig

RECOVER Performance Measure − GE−E3

Extreme Events in the Ridge & Slough (WCA3A E)

Average Duration of Low Events (Weeks) < −1.0 foot The Wet Season (1965–2000)

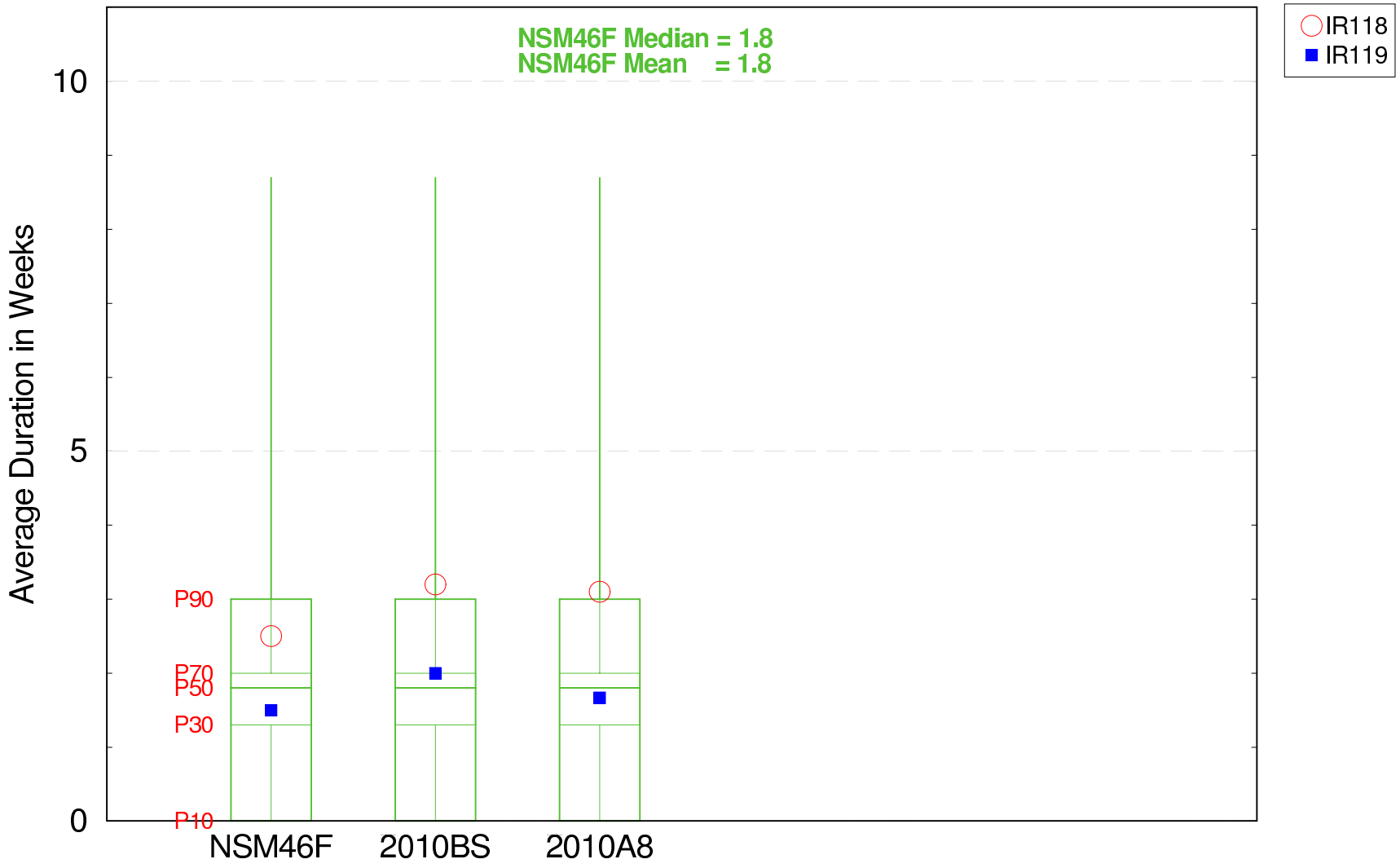

The box–whisker plot represents the min–10–30–50–70–90–max percentiles
for all cells in the NSM46F Ridge & Slough Landscape

For Planning Purposes Only
Run date: Tue Apr 18 22:39:27 2006
SFWMM V5.5.1
CRAP 7.0.6
Script used: /nw/cerp_modeling/projects/Acceler8/scripts/GE_SCRIPTS/ge3.pl
Filename: ge3_wet_season_ms3_duration_low_boxplot.fig

RECOVER Performance Measure – GE–E3

Extreme Events in the Ridge & Slough (WCA2)

Average Duration of High Events (Weeks) > 2.5 feet The Wet Season (1965–2000)

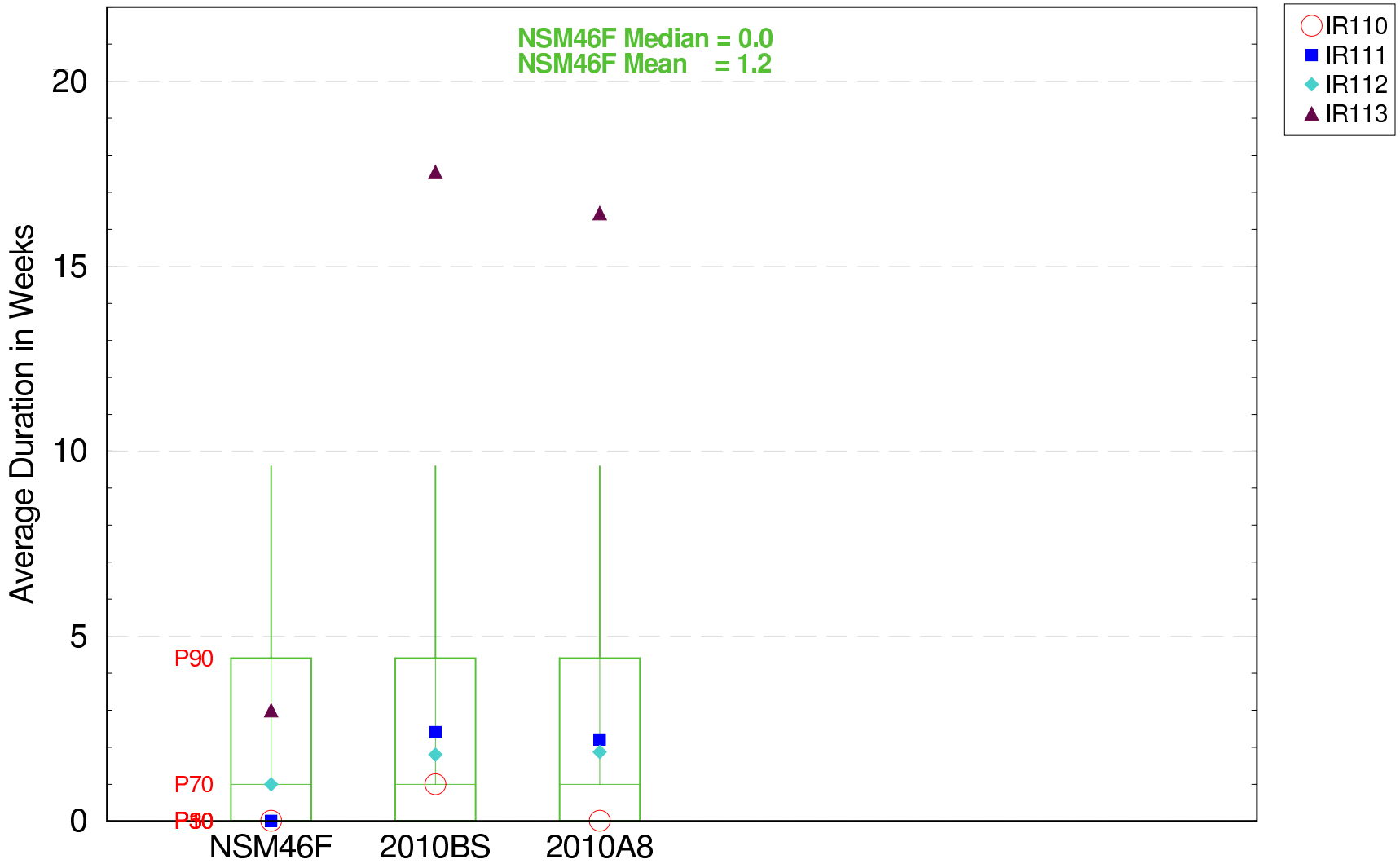

The box–whisker plot represents the min–10–30–50–70–90–max percentiles
for all cells in the NSM46F Ridge & Slough Landscape

For Planning Purposes Only
Run date: Tue Apr 18 22:39:27 2006
SFWMM V5.5.1
CRAP 7.0.6
Script used: /nw/cerp_modeling/projects/Acceler8/scripts/GE_SCRIPTS/ge3.pl
Filename: ge3_wet_season_rns1_duration_high_boxplot.fig

RECOVER Performance Measure – GE–E3

Extreme Events in the Ridge & Slough (WCA2)

Percent Period of Record High Events > 2.5 feet The Wet Season (1965–2000)

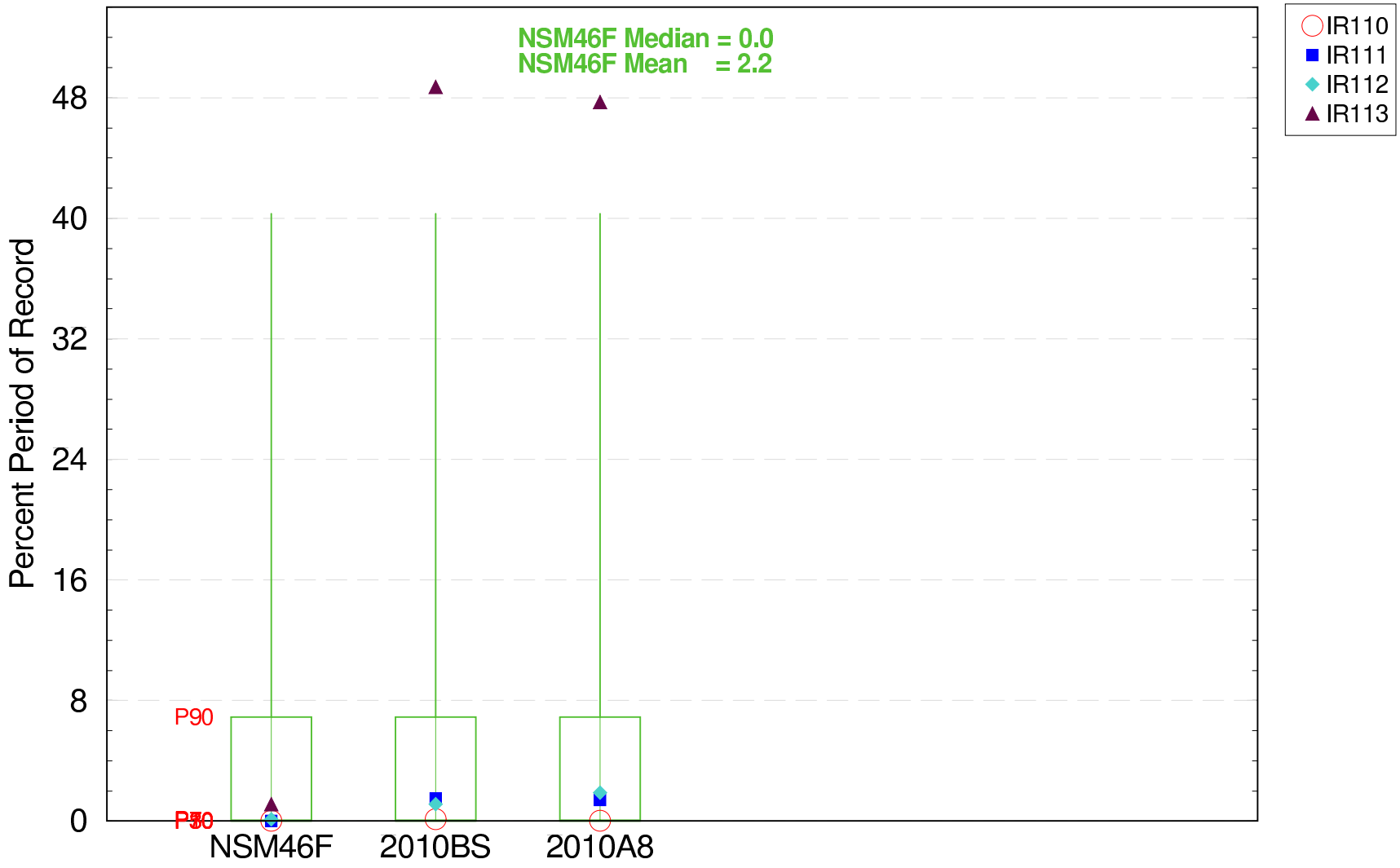

The box–whisker plot represents the min–10–30–50–70–90–max percentiles
for all cells in the NSM46F Ridge & Slough Landscape

For Planning Purposes Only
Run date: Tue Apr 18 22:39:27 2006
SFWMM V5.5.1
CRAP 7.0.6
Script used: /nw/cerp_modeling/projects/Acceler8/scripts/GE_SCRIPTS/ge3.pl
Filename: ge3_wet_season_rns1_ppor_high_boxplot.fig

RECOVER Performance Measure – GE–E3

Extreme Events in the Ridge & Slough Landscape

Percent Period of Record Low Events < −1.0 feet The Wet Season (1965−2000)

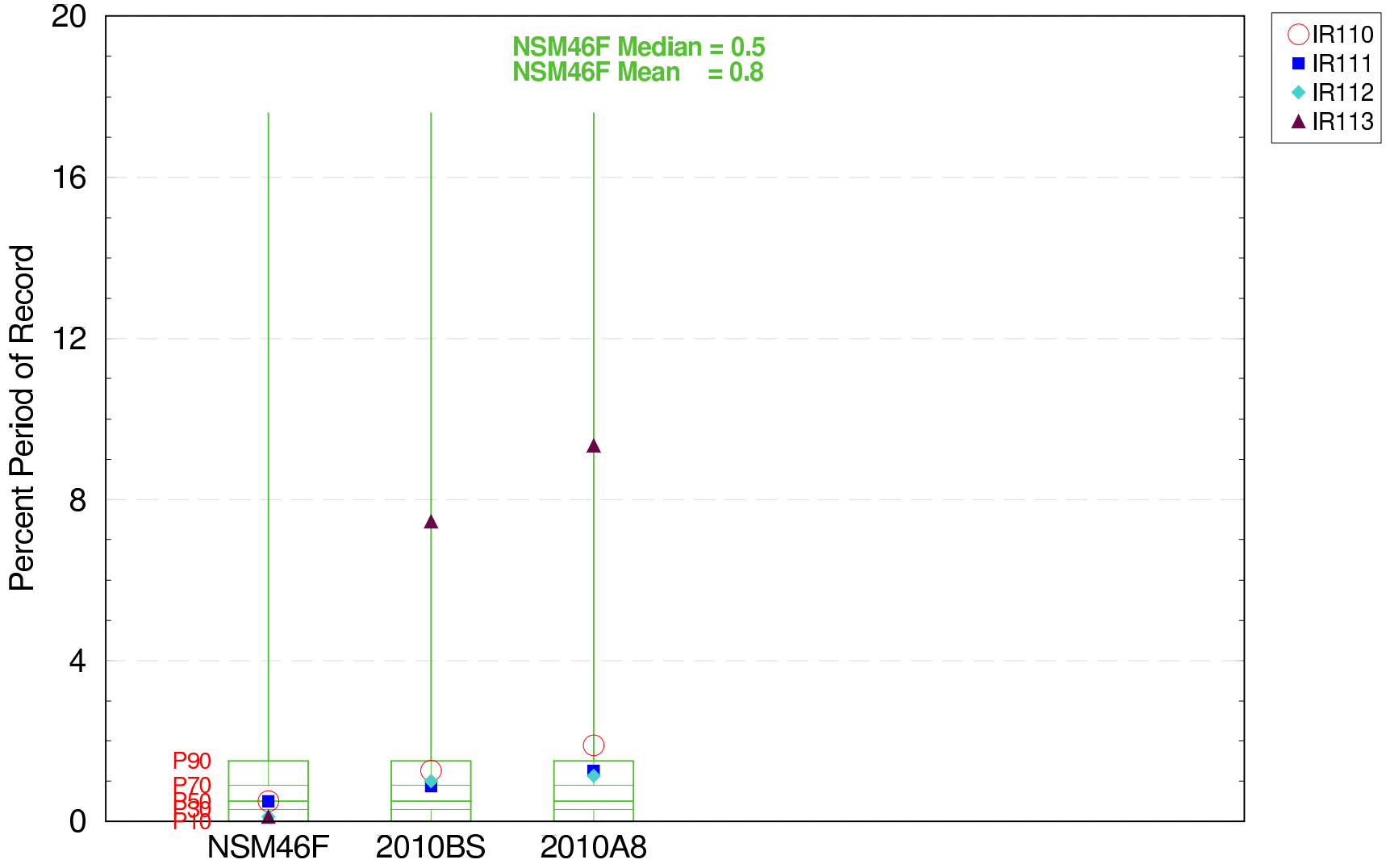

The box−whisker plot represents the min−10−30−50−70−90−max percentiles
for all cells in the NSM46F Ridge & Slough Landscape

For Planning Purposes Only
Run date: Tue Apr 18 22:39:27 2006
SFWMM V5.5.1
CRAP 7.0.6
Script used: /nw/cerp_modeling/projects/Acceler8/scripts/GE_SCRIPTS/ge3.pl
Filename: ge3_wet_season_rns1_ppor_low_boxplot.fig

RECOVER Performance Measure – GE−E3

Extreme Events in the Ridge & Slough (WCA3A N)

Number of High Events > 2.5 feet The Wet Season (1965–2000)

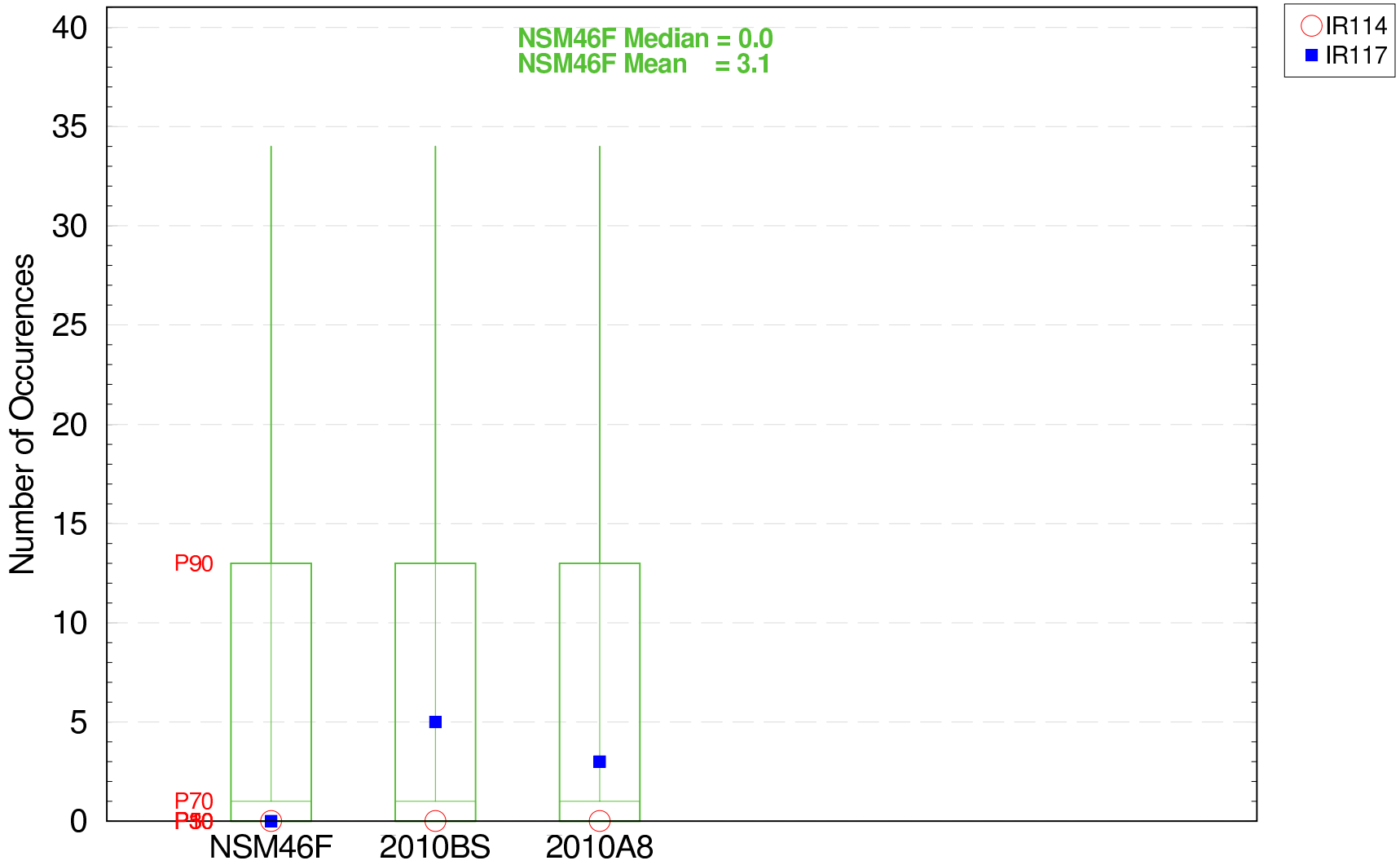

The box–whisker plot represents the min–10–30–50–70–90–max percentiles for all cells in the NSM46F Ridge & Slough Landscape

For Planning Purposes Only
Run date: Tue Apr 18 22:39:27 2006
SFWMM V5.5.1
CRAP 7.0.6
Script used: /nw/cerp_modeling/projects/Acceler8/scripts/GE_SCRIPTS/ge3.pl
Filename: ge3_wet_season_rns2_count_high_boxplot.fig

RECOVER Performance Measure – GE–E3

Extreme Events in the Ridge & Slough (WCA3A N)

Number of Low Events < −1.0 foot The Wet Season (1965−2000)

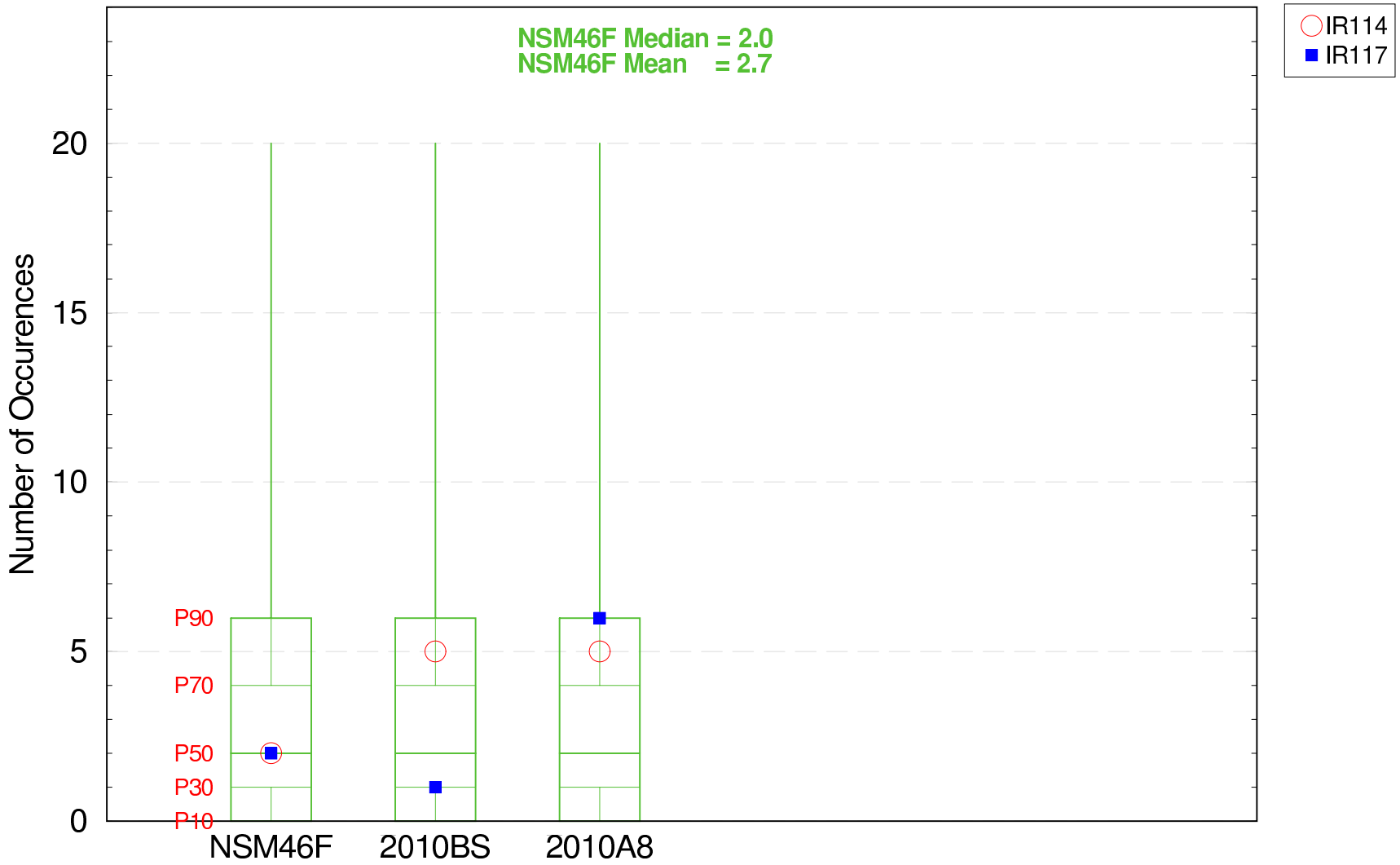

The box−whisker plot represents the min−10−30−50−70−90−max percentiles
for all cells in the NSM46F Ridge & Slough Landscape

For Planning Purposes Only
Run date: Tue Apr 18 22:39:27 2006
SFWMM V5.5.1
CRAP 7.0.6
Script used: /nw/cerp_modeling/projects/Acceler8/scripts/GE_SCRIPTS/ge3.pl
Filename: ge3_wet_season_rns2_count_low_boxplot.fig

RECOVER Performance Measure − GE−E3

Extreme Events in the Ridge & Slough (WCA3 S)

Average Duration of Low Events (Weeks) < −1.0 foot The Wet Season (1965–2000)

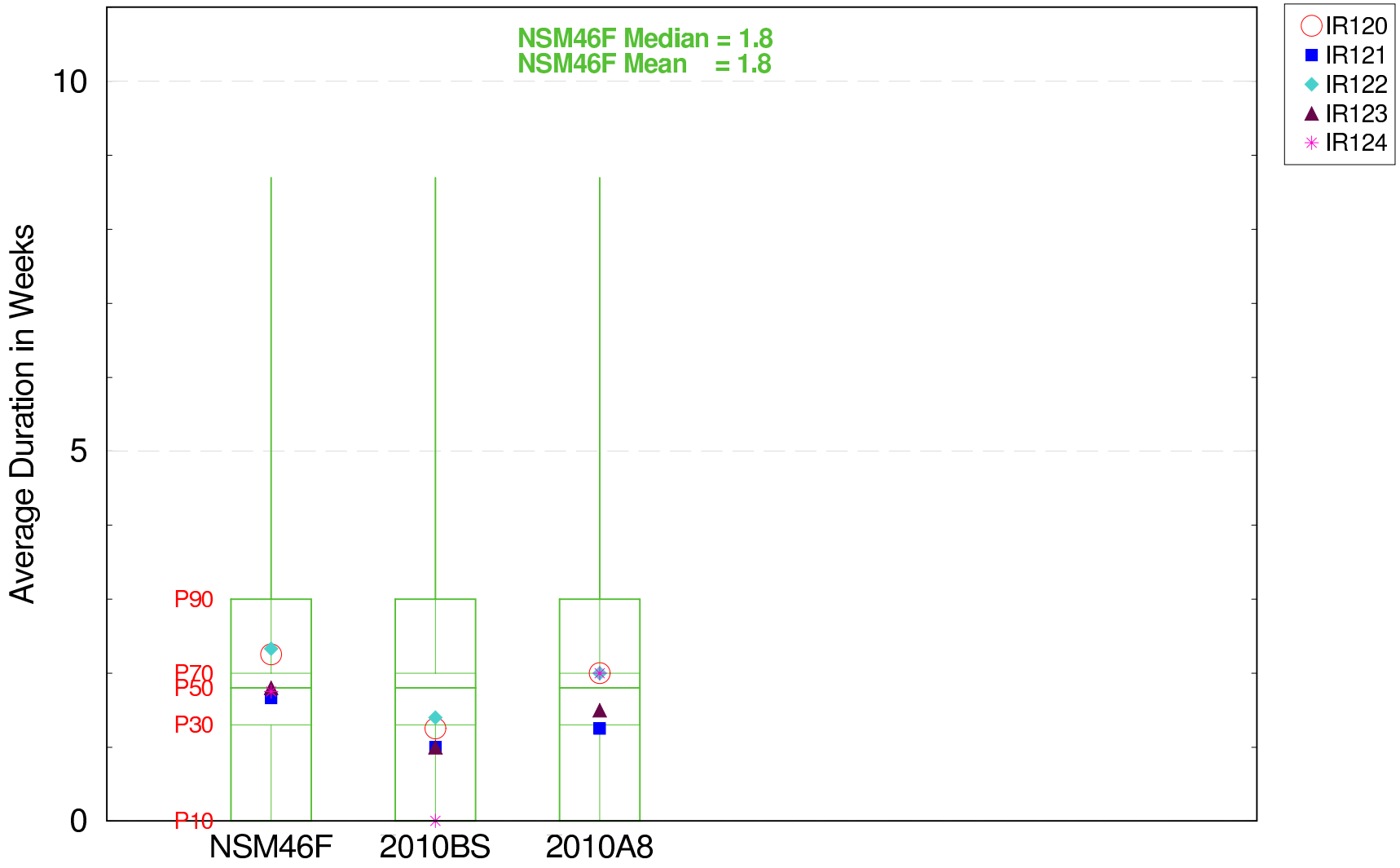

The box–whisker plot represents the min–10–30–50–70–90–max percentiles
for all cells in the NSM46F Ridge & Slough Landscape

For Planning Purposes Only
Run date: Tue Apr 18 22:39:27 2006
SFWMM V5.5.1
CRAP 7.0.6
Script used: /nw/cerp_modeling/projects/Acceler8/scripts/GE_SCRIPTS/ge3.pl
Filename: ge3_wet_season_ms4_duration_low_boxplot.fig

RECOVER Performance Measure – GE–E3

Extreme Events in the Ridge & Slough (WCA3A N)

Average Duration of High Events (Weeks) > 2.5 feet The Wet Season (1965–2000)

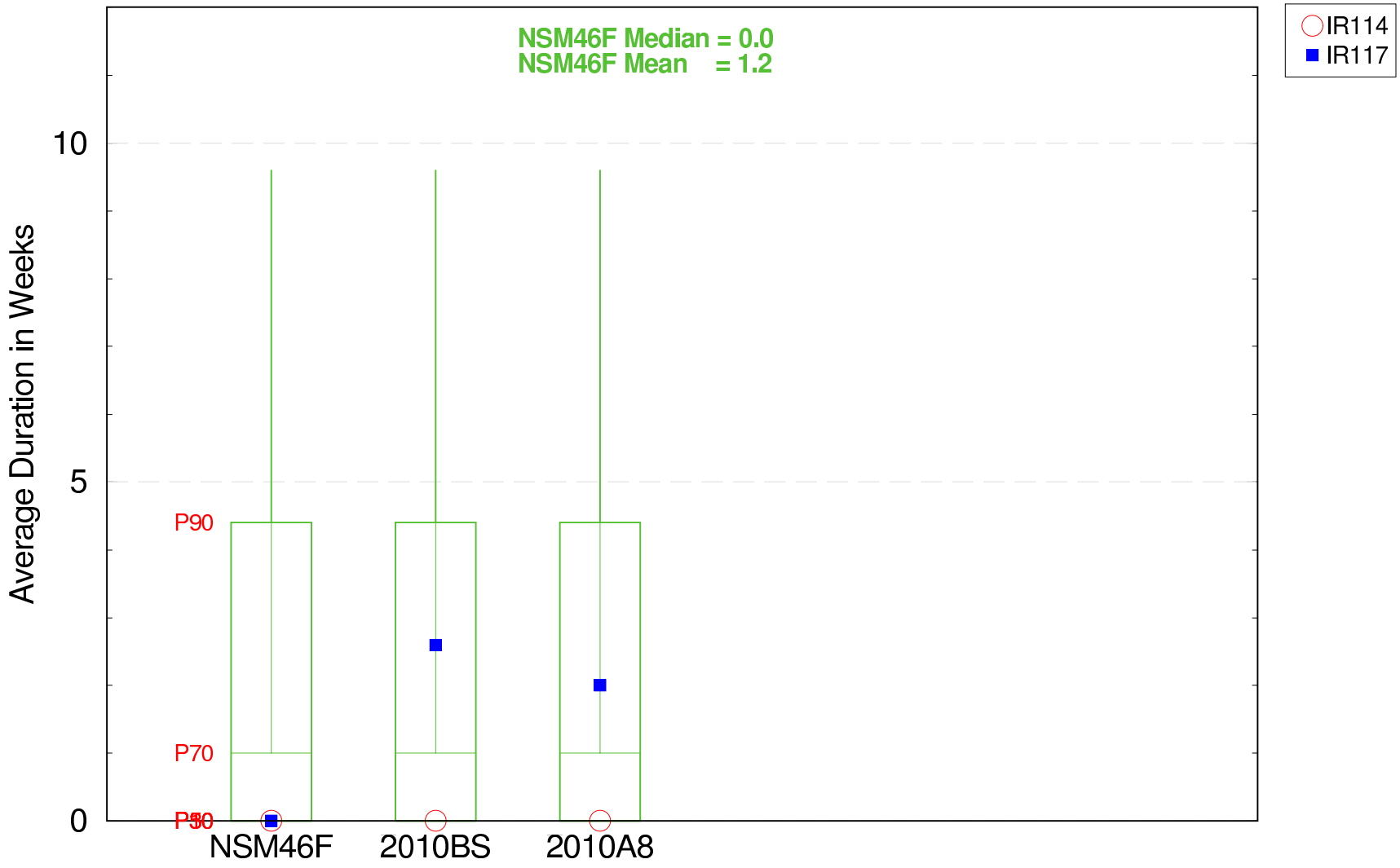

The box–whisker plot represents the min–10–30–50–70–90–max percentiles
for all cells in the NSM46F Ridge & Slough Landscape

For Planning Purposes Only
Run date: Tue Apr 18 22:39:27 2006
SFWMM V5.5.1
CRAP 7.0.6
Script used: /nw/cerp_modeling/projects/Acceler8/scripts/GE_Scripts/ge3.pl
Filename: ge3_wet_season_rns2_duration_high_boxplot.fig

RECOVER Performance Measure – GE–E3

Extreme Events in the Ridge & Slough (WCA3A N)

Percent Period of Record High Events > 2.5 feet The Wet Season (1965–2000)

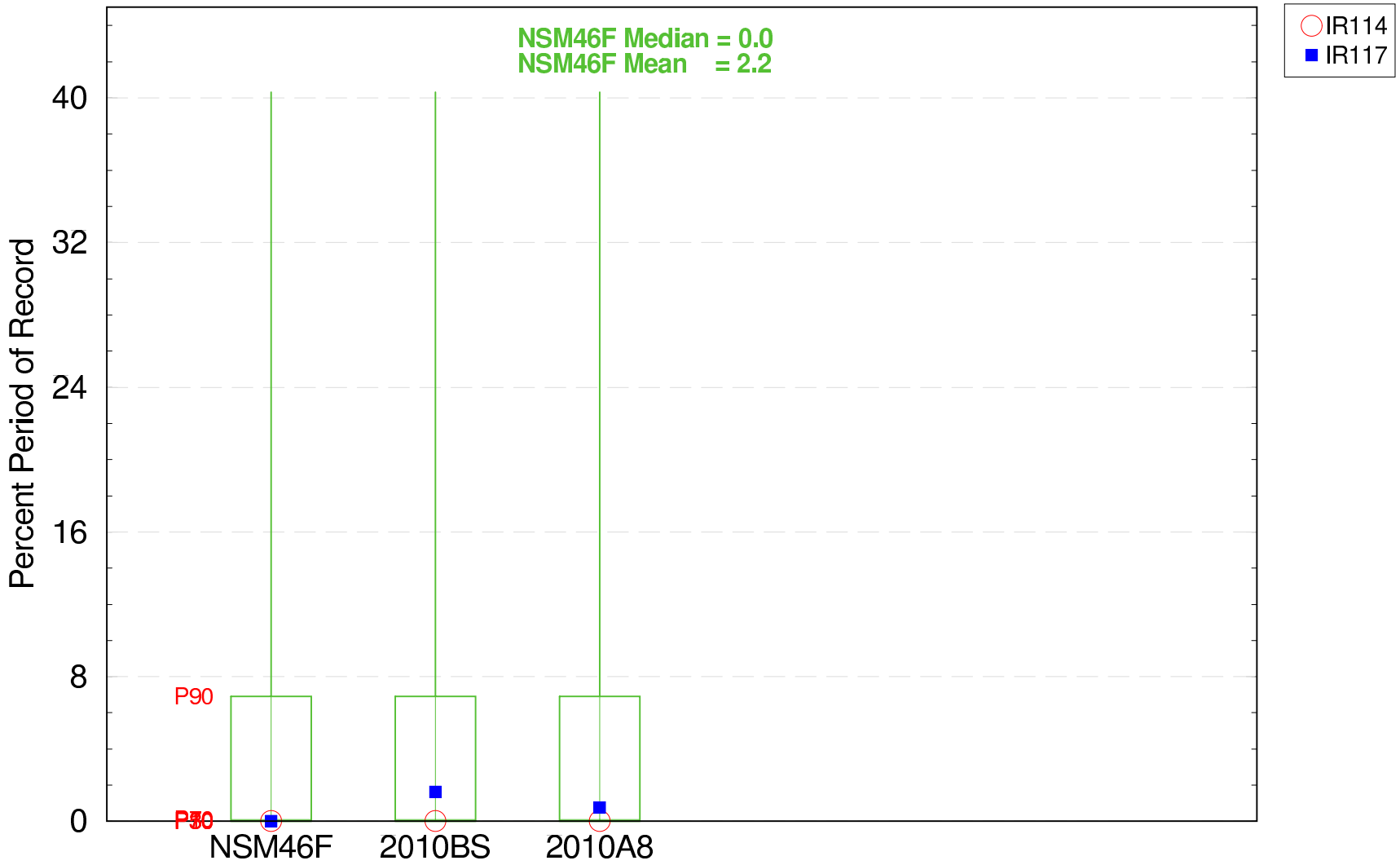

The box–whisker plot represents the min–10–30–50–70–90–max percentiles
for all cells in the NSM46F Ridge & Slough Landscape

For Planning Purposes Only
Run date: Tue Apr 18 22:39:27 2006
SFWMM V5.5.1
CRAP 7.0.6
Script used: /nw/cerp_modeling/projects/Acceler8/scripts/GE_SCRIPTS/ge3.pl
Filename: ge3_wet_season_rns2_ppor_high_boxplot.fig

RECOVER Performance Measure – GE–E3

Extreme Events in the Ridge & Slough (WCA3A N)

Percent Period of Record Low Events < −1.0 feet The Wet Season (1965−2000)

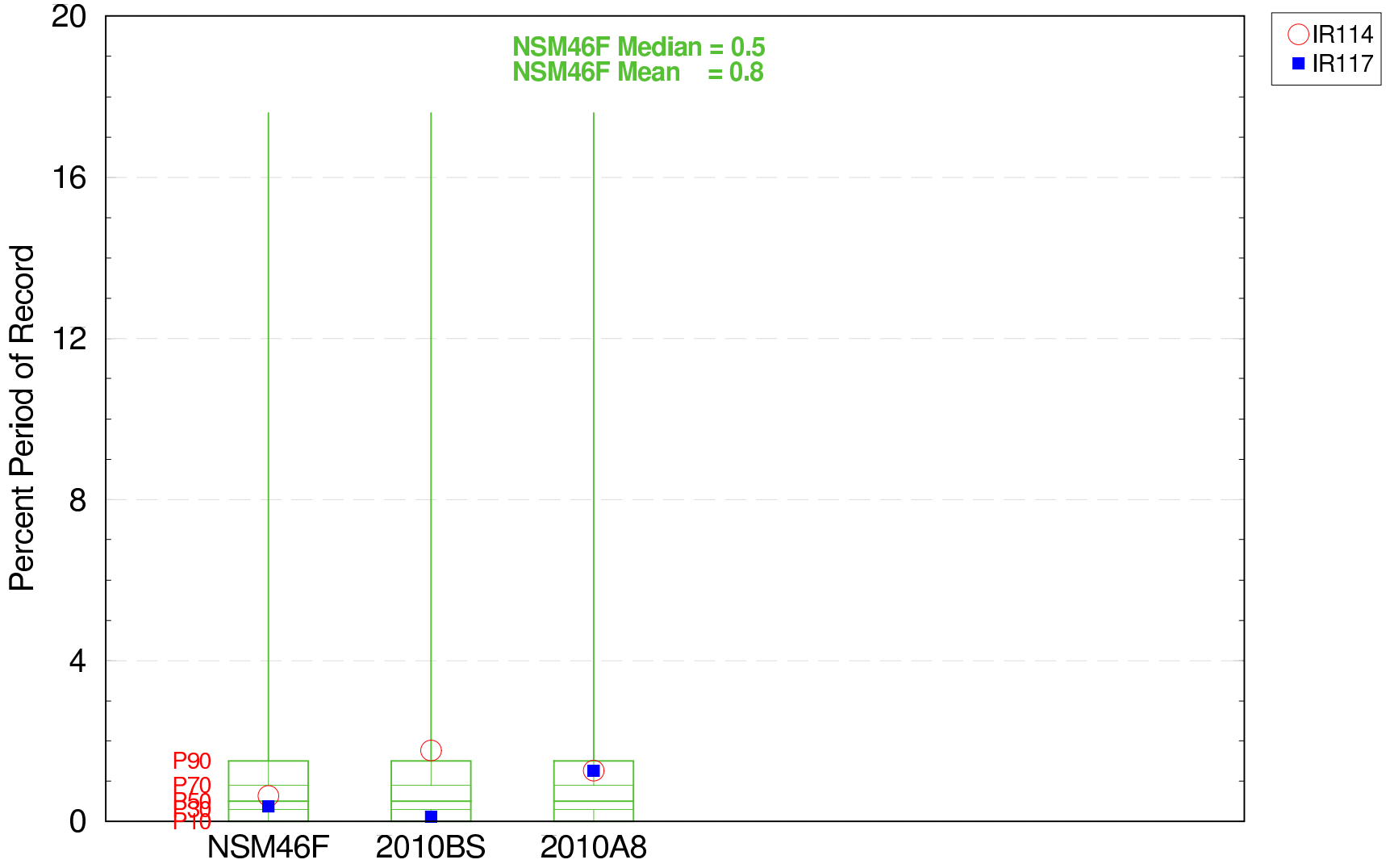

The box−whisker plot represents the min−10−30−50−70−90−max percentiles
for all cells in the NSM46F Ridge & Slough Landscape

For Planning Purposes Only
Run date: Tue Apr 18 22:39:27 2006
SFWMM V5.5.1
CRAP 7.0.6
Script used: /nw/cerp_modeling/projects/Acceler8/scripts/GE_SCRIPTS/ge3.pl
Filename: ge3_wet_season_rns2_ppor_low_boxplot.fig

RECOVER Performance Measure – GE−E3

Extreme Events in the Ridge & Slough (WCA3A E)

Number of High Events > 2.5 feet The Wet Season (1965–2000)

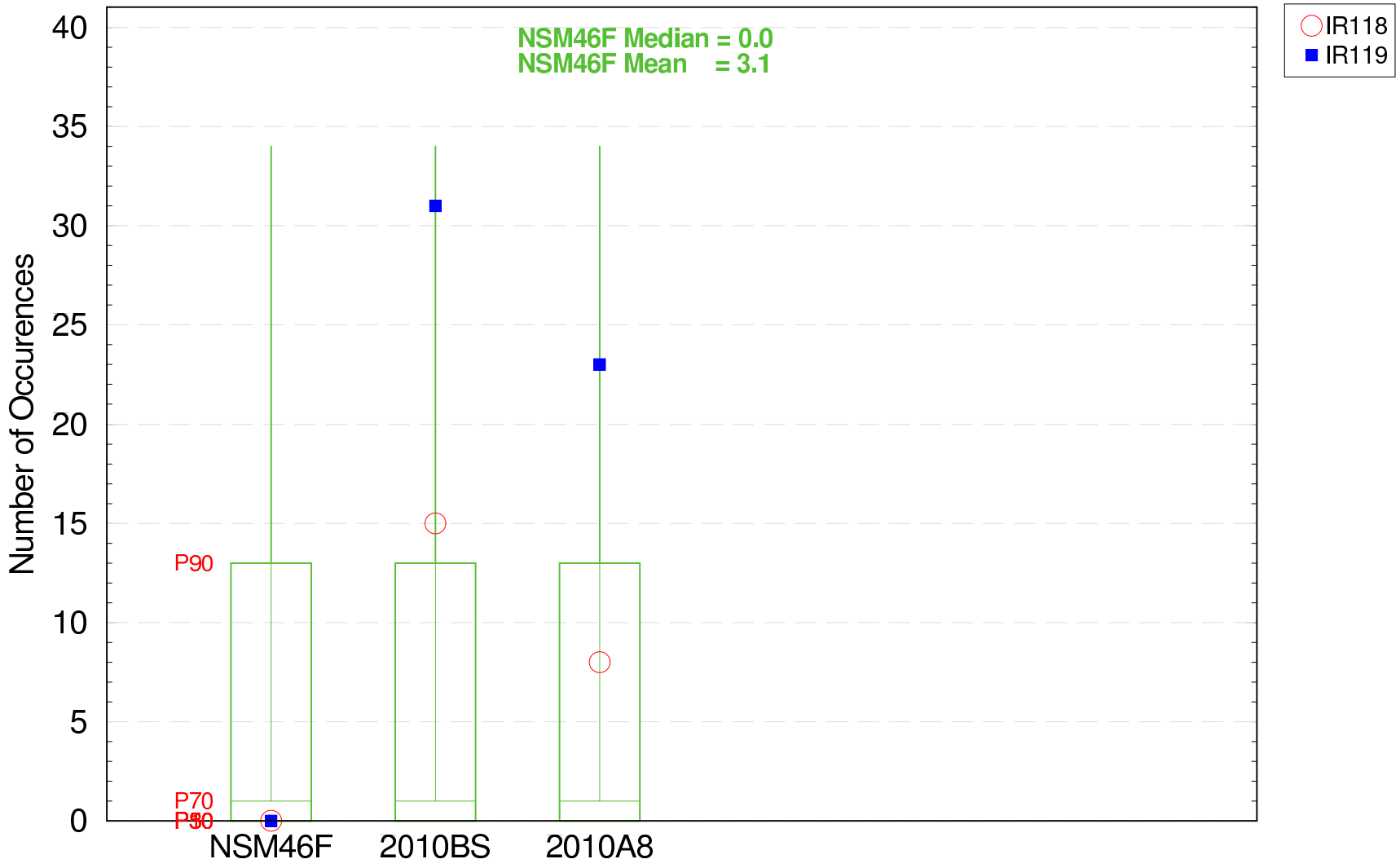

The box–whisker plot represents the min–10–30–50–70–90–max percentiles
for all cells in the NSM46F Ridge & Slough Landscape

For Planning Purposes Only
Run date: Tue Apr 18 22:39:27 2006
SFWMM V5.5.1
CRAP 7.0.6
Script used: /nw/cerp_modeling/projects/Acceler8/scripts/GE_SCRIPTS/ge3.pl
Filename: ge3_wet_season_rns3_count_high_boxplot.fig

RECOVER Performance Measure – GE–E3

Extreme Events in the Ridge & Slough (WCA3A E)

Number of Low Events < −1.0 foot The Wet Season (1965–2000)

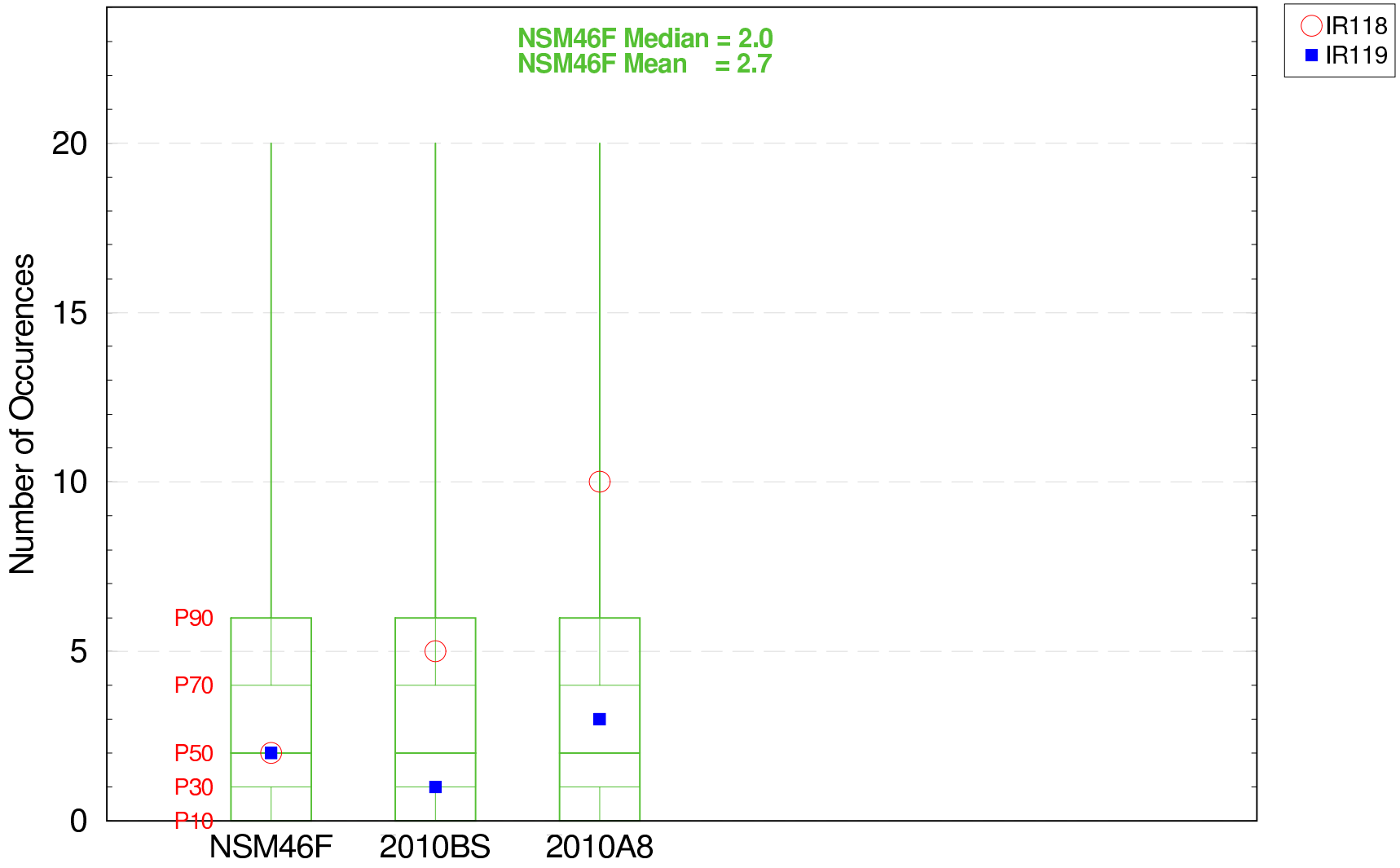

The box–whisker plot represents the min–10–30–50–70–90–max percentiles for all cells in the NSM46F Ridge & Slough Landscape

For Planning Purposes Only
Run date: Tue Apr 18 22:39:27 2006
SFWMM V5.5.1
CMP 2006
Script used: /nw/cerp_modeling/projects/Acceler8/scripts/GE_Study 2006/ge3.pl
Filename: ge3_wet_season_rns3_count_low_boxplot.fig

RECOVER Performance Measure – GE–E3

Extreme Events in the Ridge & Slough (WCA3B)

Average Duration of Low Events (Weeks) < −1.0 foot The Wet Season (1965–2000)

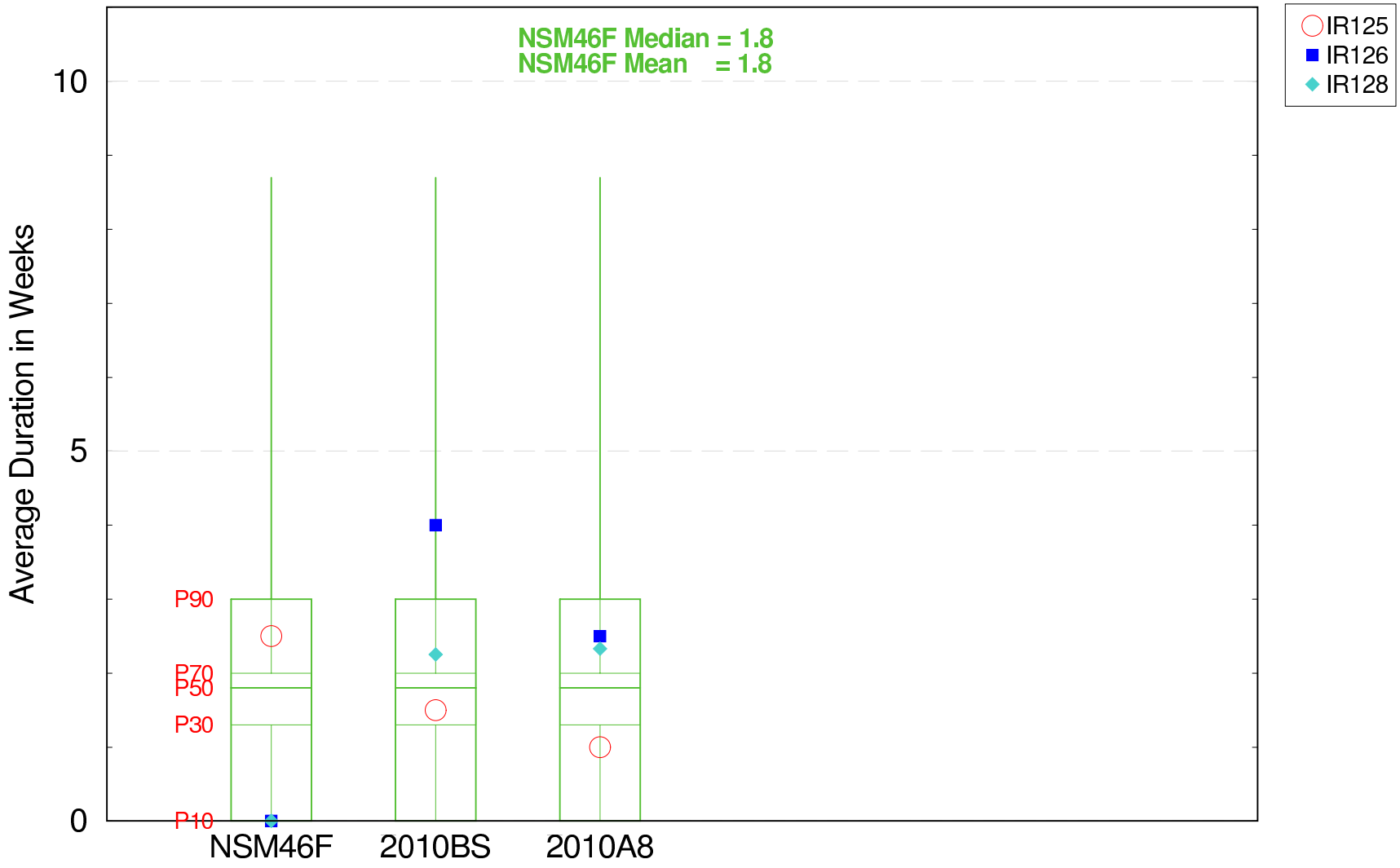

The box–whisker plot represents the min–10–30–50–70–90–max percentiles
for all cells in the NSM46F Ridge & Slough Landscape

For Planning Purposes Only
Run date: Tue Apr 18 22:39:27 2006
SFWMM V5.5.1
CRAP 7.0.6
Script used: /nw/cerp_modeling/projects/Acceler8/scripts/GE_SCRIPTS/ge3.pl
Filename: ge3_wet_season_ms5_duration_low_boxplot.fig

RECOVER Performance Measure – GE–E3

Extreme Events in the Ridge & Slough (WCA3A E)

Average Duration of High Events (Weeks) > 2.5 feet The Wet Season (1965–2000)

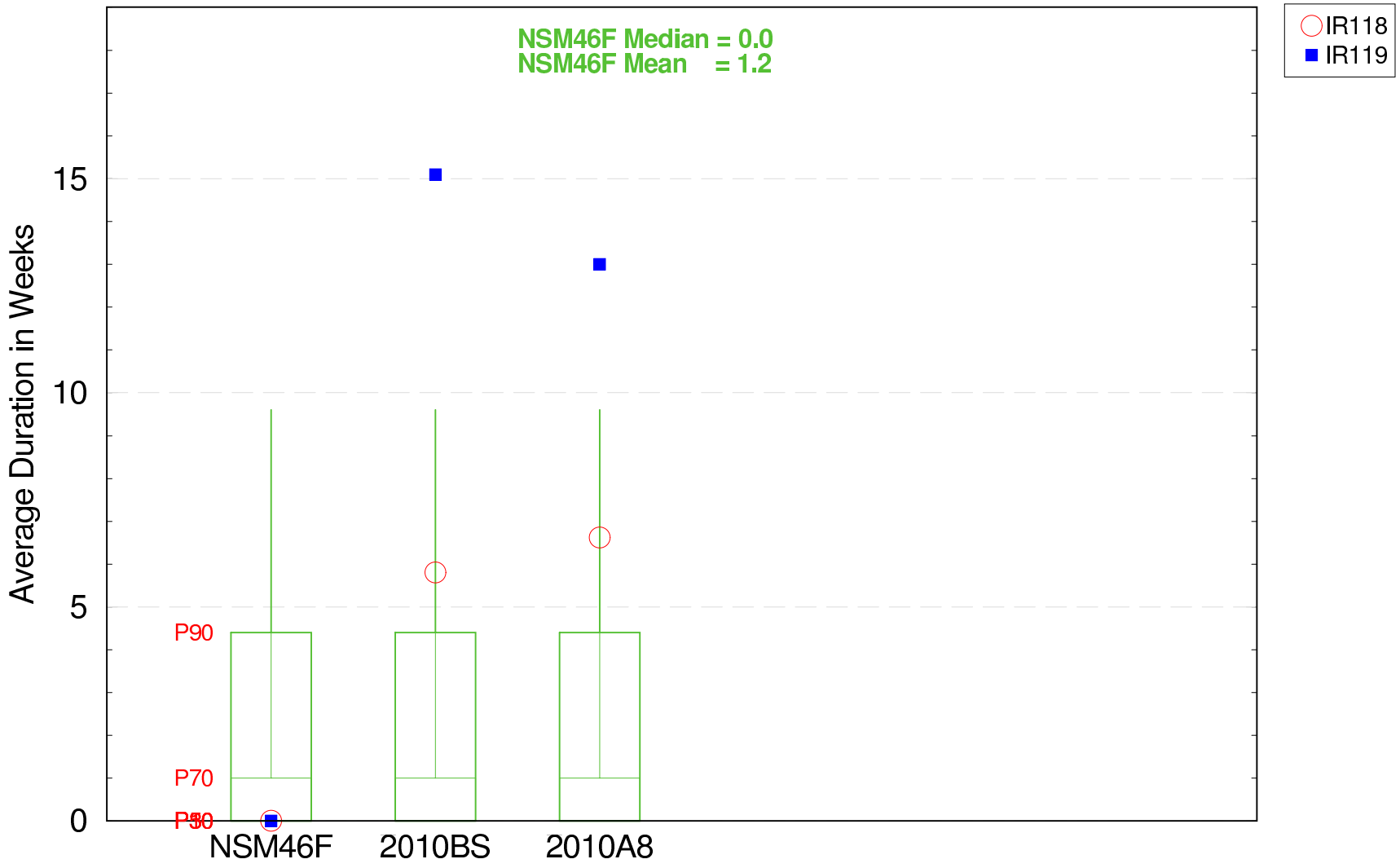

The box–whisker plot represents the min–10–30–50–70–90–max percentiles
for all cells in the NSM46F Ridge & Slough Landscape

For Planning Purposes Only
Run date: Tue Apr 18 22:39:27 2006
SFWMM V5.5.1
CRAP 7.0.6
Script used: /nw/cerp_modeling/projects/Acceler8/scripts/GE_SCRIPTS/ge3.pl
Filename: ge3_wet_season_rns3_duration_high_boxplot.fig

RECOVER Performance Measure – GE–E3

Extreme Events in the Ridge & Slough (WCA3A E)

Percent Period of Record High Events > 2.5 feet The Wet Season (1965–2000)

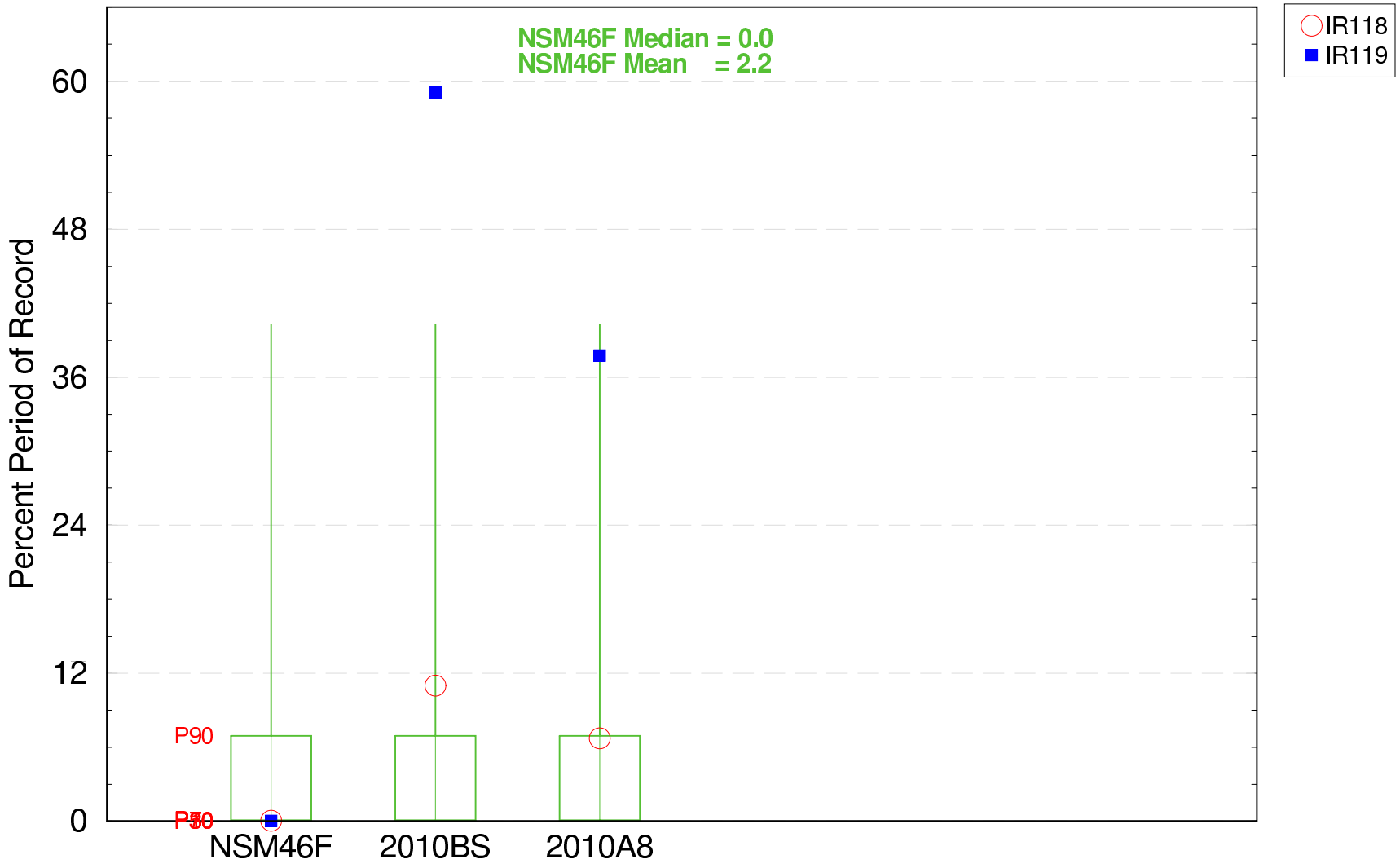

The box–whisker plot represents the min–10–30–50–70–90–max percentiles
for all cells in the NSM46F Ridge & Slough Landscape

For Planning Purposes Only
Run date: Tue Apr 18 22:39:27 2006
SFWMM V5.5.1
CRAP 7.0.6
Script used: /nw/cerp_modeling/projects/Acceler8/scripts/GE_SCRIPTS/ge3.pl
Filename: ge3_wet_season_rns3_ppor_high_boxplot.fig

RECOVER Performance Measure – GE–E3

Extreme Events in the Ridge & Slough (WCA3A E)

Percent Period of Record Low Events < −1.0 feet The Wet Season (1965−2000)

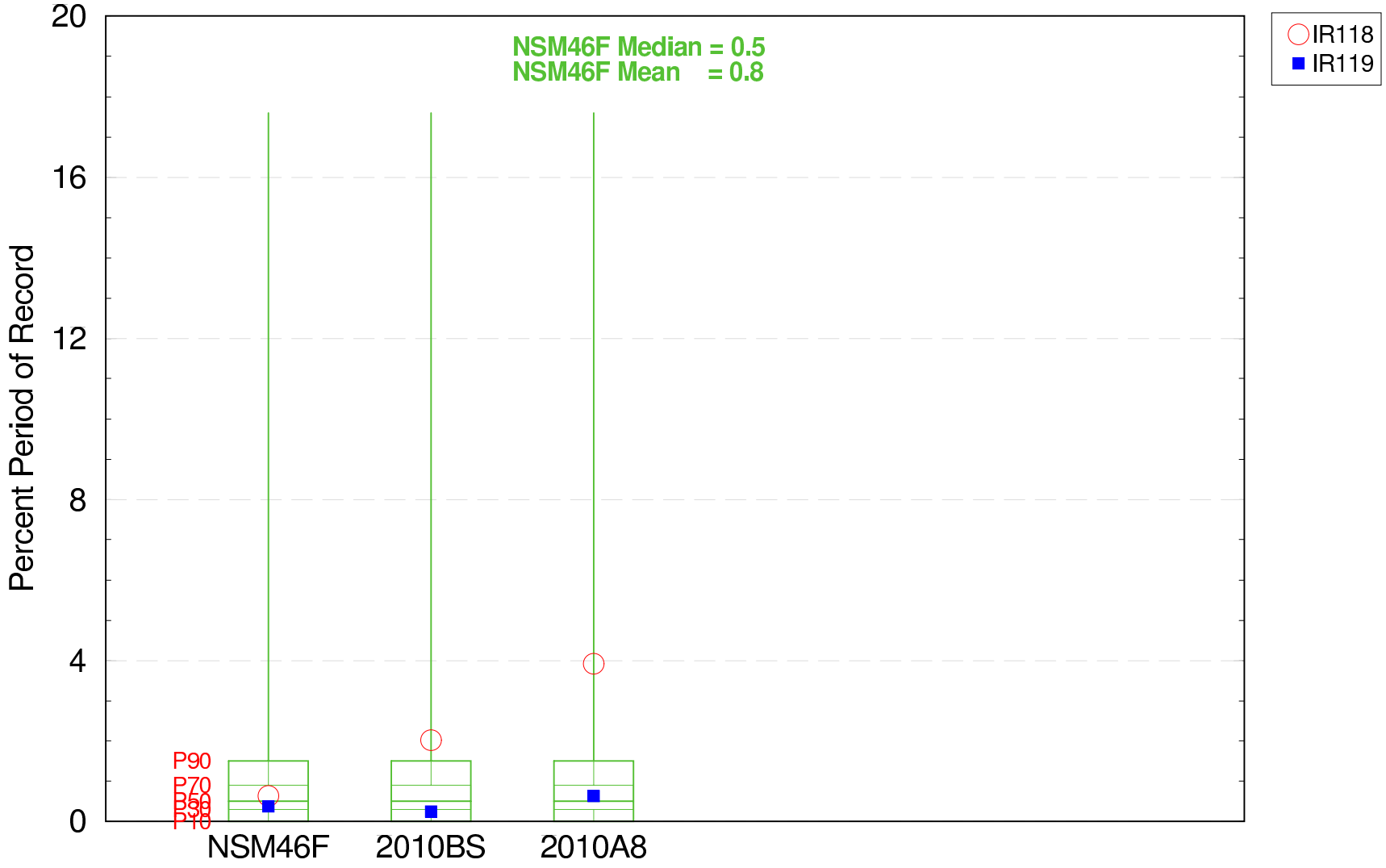

The box−whisker plot represents the min−10−30−50−70−90−max percentiles
for all cells in the NSM46F Ridge & Slough Landscape

For Planning Purposes Only
Run date: Tue Apr 18 22:39:27 2006
SFWMM V5.5.1
CRAP 7.0.6
Script used: /nw/cerp_modeling/projects/Acceler8/scripts/GE_SCRIPTS/ge3.pl
Filename: ge3_wet_season_rns3_ppor_low_boxplot.fig

RECOVER Performance Measure – GE−E3

Extreme Events in the Ridge & Slough (WCA3 S)

Number of High Events > 2.5 feet The Wet Season (1965–2000)

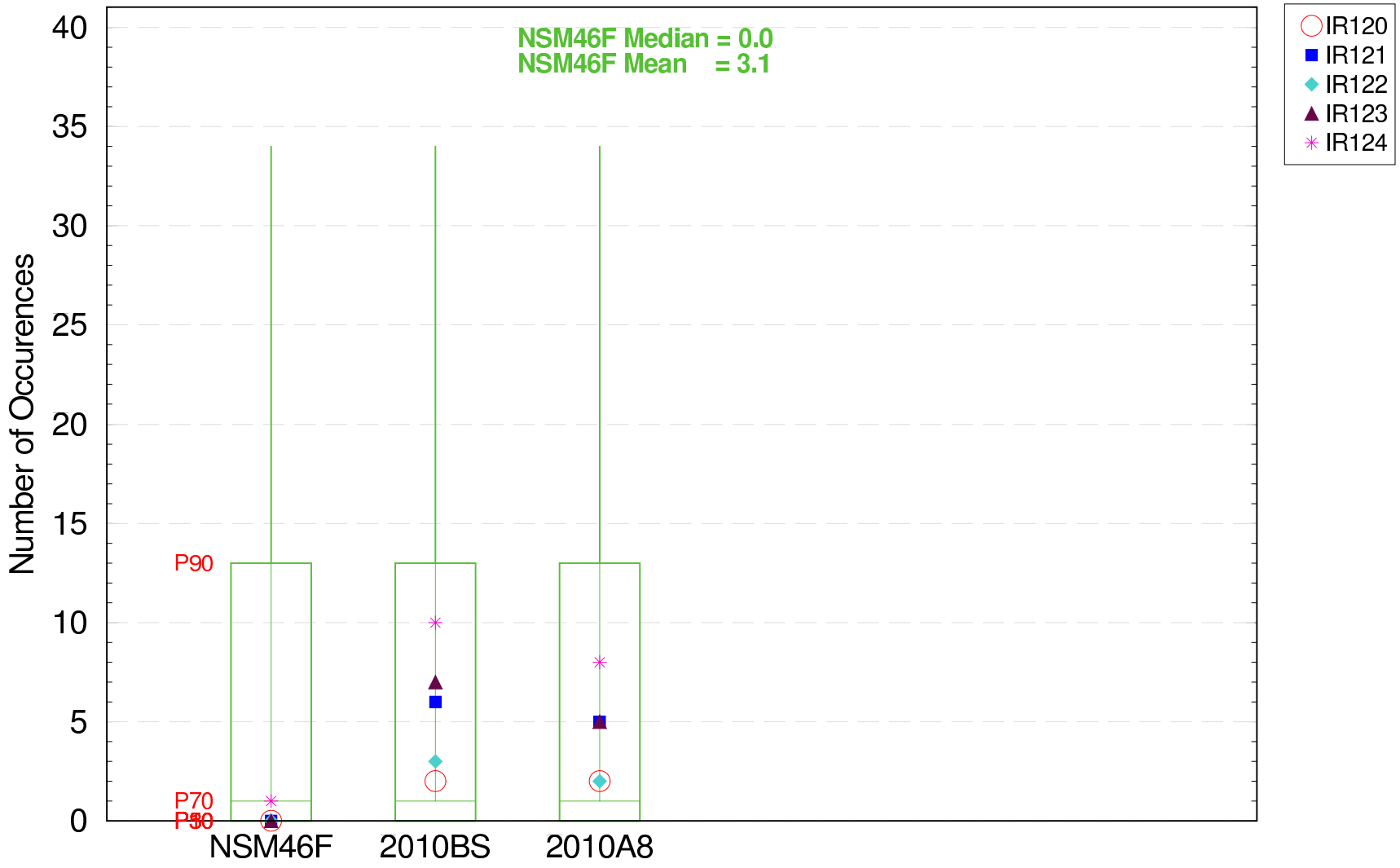

The box–whisker plot represents the min–10–30–50–70–90–max percentiles for all cells in the NSM46F Ridge & Slough Landscape

For Planning Purposes Only
Run date: Tue Apr 18 22:39:27 2006
SFWMM V5.5.1
CRAP 7.0.6
Script used: /nw/cerp_modeling/projects/Acceler8/scripts/GE_SCRIPTS/ge3.pl
Filename: ge3_wet_season_rns4_count_high_boxplot.fig

RECOVER Performance Measure – GE–E3

Extreme Events in the Ridge & Slough (WCA3 S)

Number of Low Events < −1.0 foot The Wet Season (1965−2000)

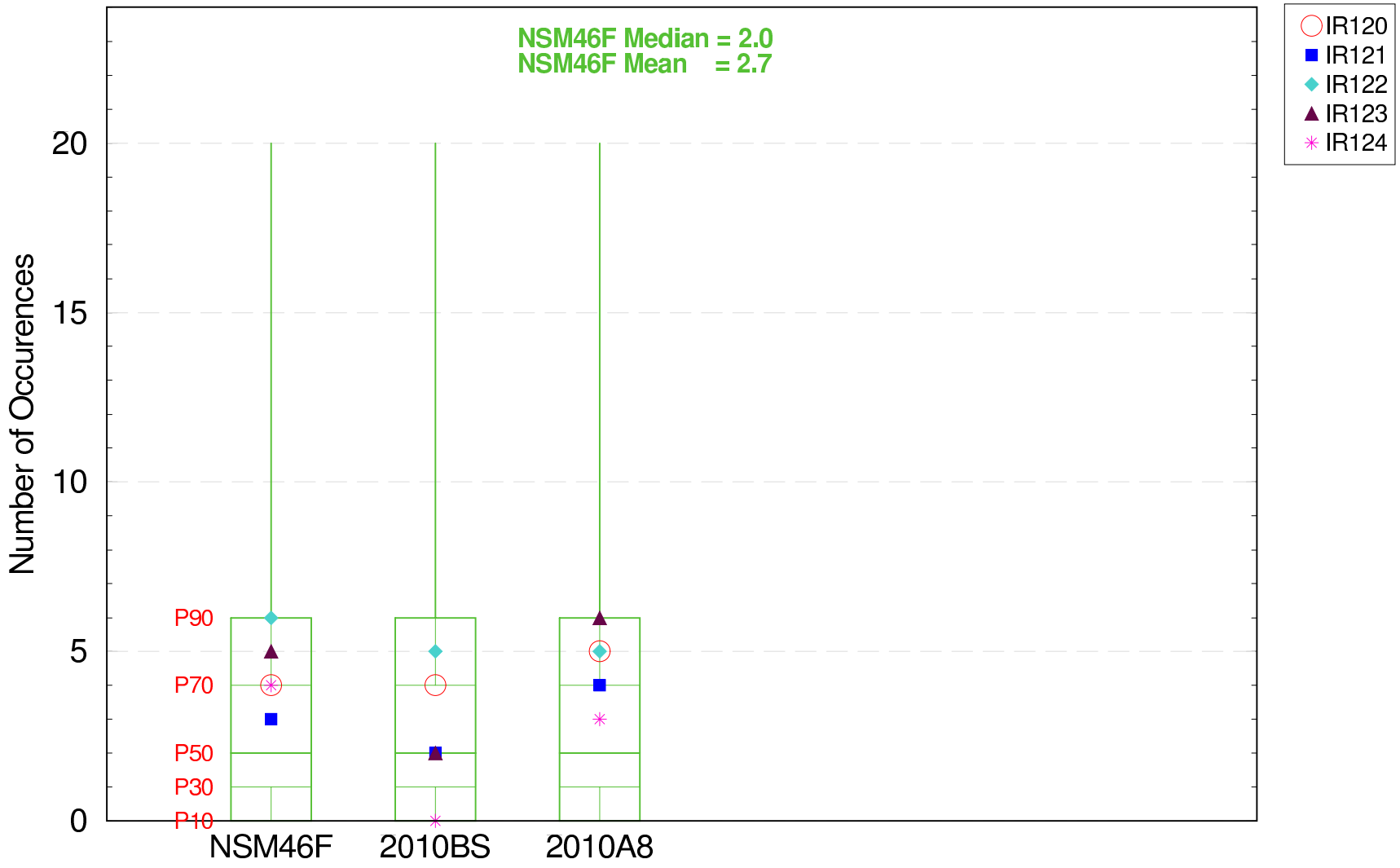

The box−whisker plot represents the min−10−30−50−70−90−max percentiles for all cells in the NSM46F Ridge & Slough Landscape

For Planning Purposes Only
Run date: Tue Apr 18 22:39:27 2006
SFWMM V5.5.1
CRAP 7.0.6
Script used: /nw/cerp_modeling/projects/Acceler8/scripts/GE_SCRIPTS/ge3.pl
Filename: ge3_wet_season_rns4_count_low_boxplot.fig

RECOVER Performance Measure − GE−E3

Extreme Events in the Wildlife Management Areas Landscape

Average Duration of Low Events (Weeks) < −1.0 foot The Wet Season (1965–2000)

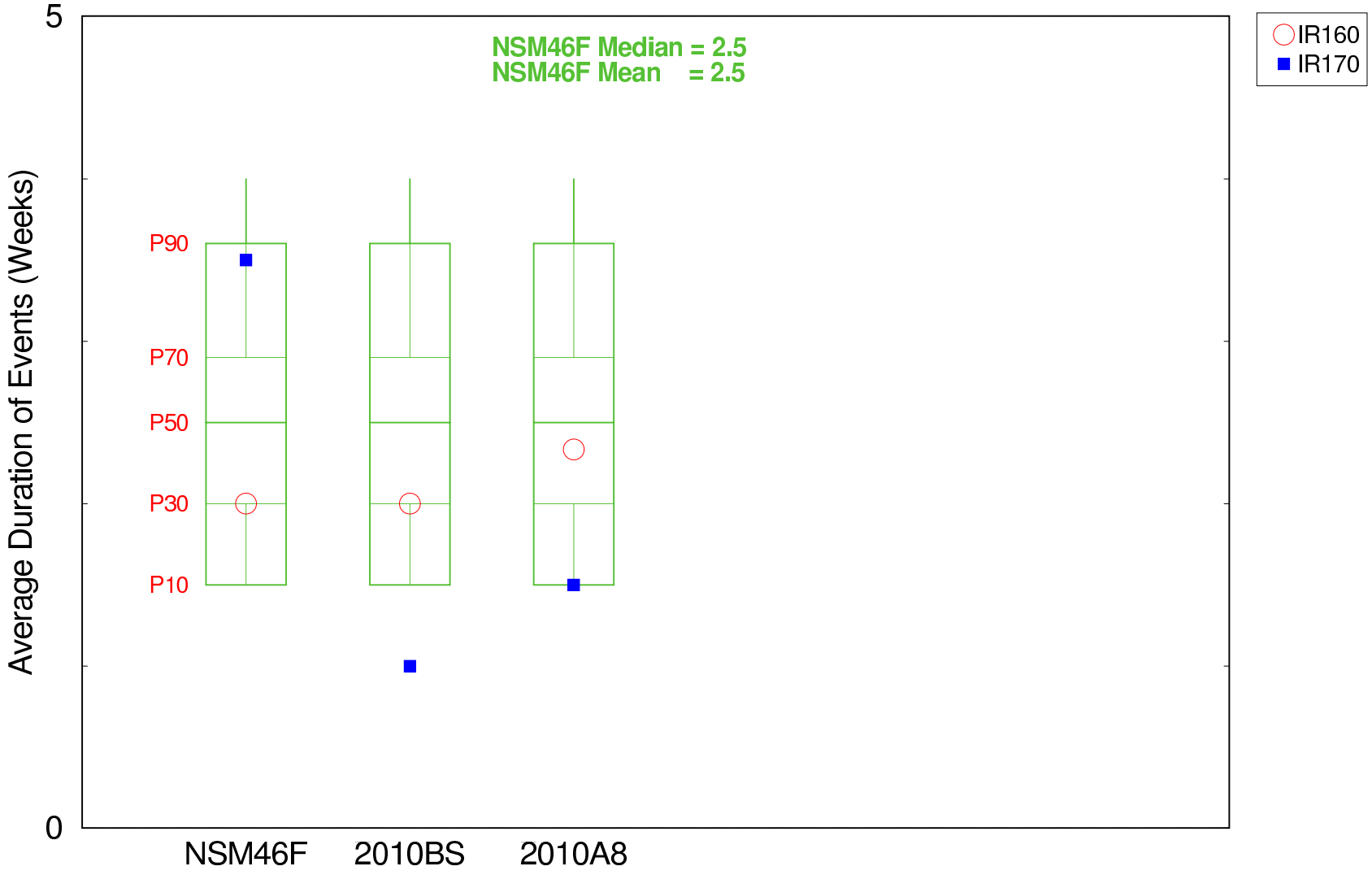

The box–whisker plot represents the min–10–30–50–70–90–max percentiles
for all cells in the NSM46F Wildlife Management Areas Landscape

For Planning Purposes Only
Run date: Tue Apr 18 22:39:27 2006
SFWMM V5.5.1
CRAP 7.0.6
Script used: /nw/cerp_modeling/projects/Acceler8/scripts/GE_SCRIPTS/ge3.pl
Filename: ge3_wet_season_wmas_duration_low_boxplot.fig

RECOVER Performance Measure – GE–E3

Extreme Events in the Ridge & Slough (WCA3 S)

Average Duration of High Events (Weeks) > 2.5 feet The Wet Season (1965–2000)

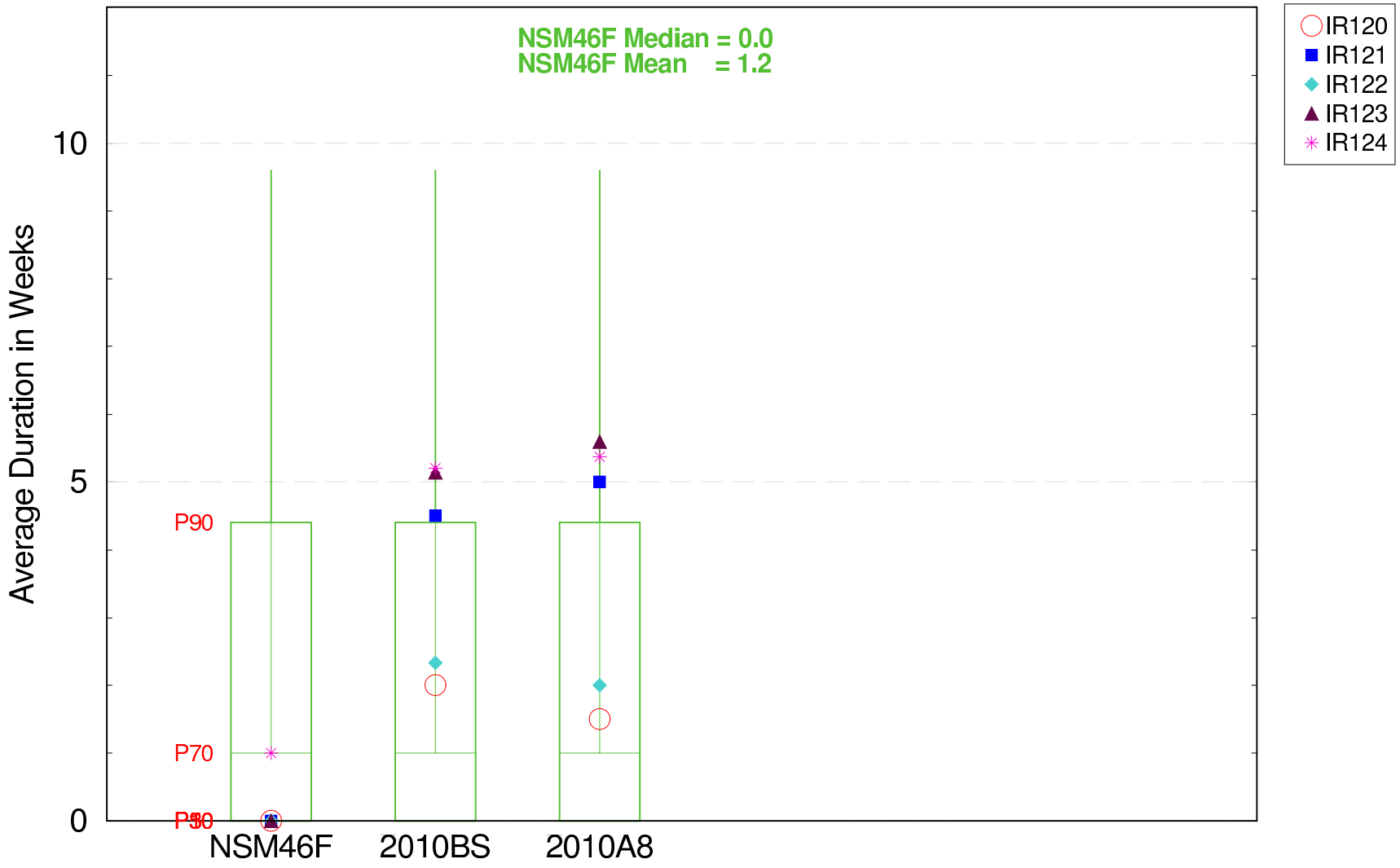

The box–whisker plot represents the min–10–30–50–70–90–max percentiles
for all cells in the NSM46F Ridge & Slough Landscape

For Planning Purposes Only
Run date: Tue Apr 18 22:39:27 2006
SFWMM V5.5.1
CRAP 7.0.6
Script used: /nw/cerp_modeling/projects/Acceler8/scripts/GE_SCRIPTS/ge3.pl
Filename: ge3_wet_season_rns4_duration_high_boxplot.fig

RECOVER Performance Measure – GE–E3

Extreme Events in the Ridge & Slough (WCA3 S)

Percent Period of Record High Events > 2.5 feet The Wet Season (1965–2000)

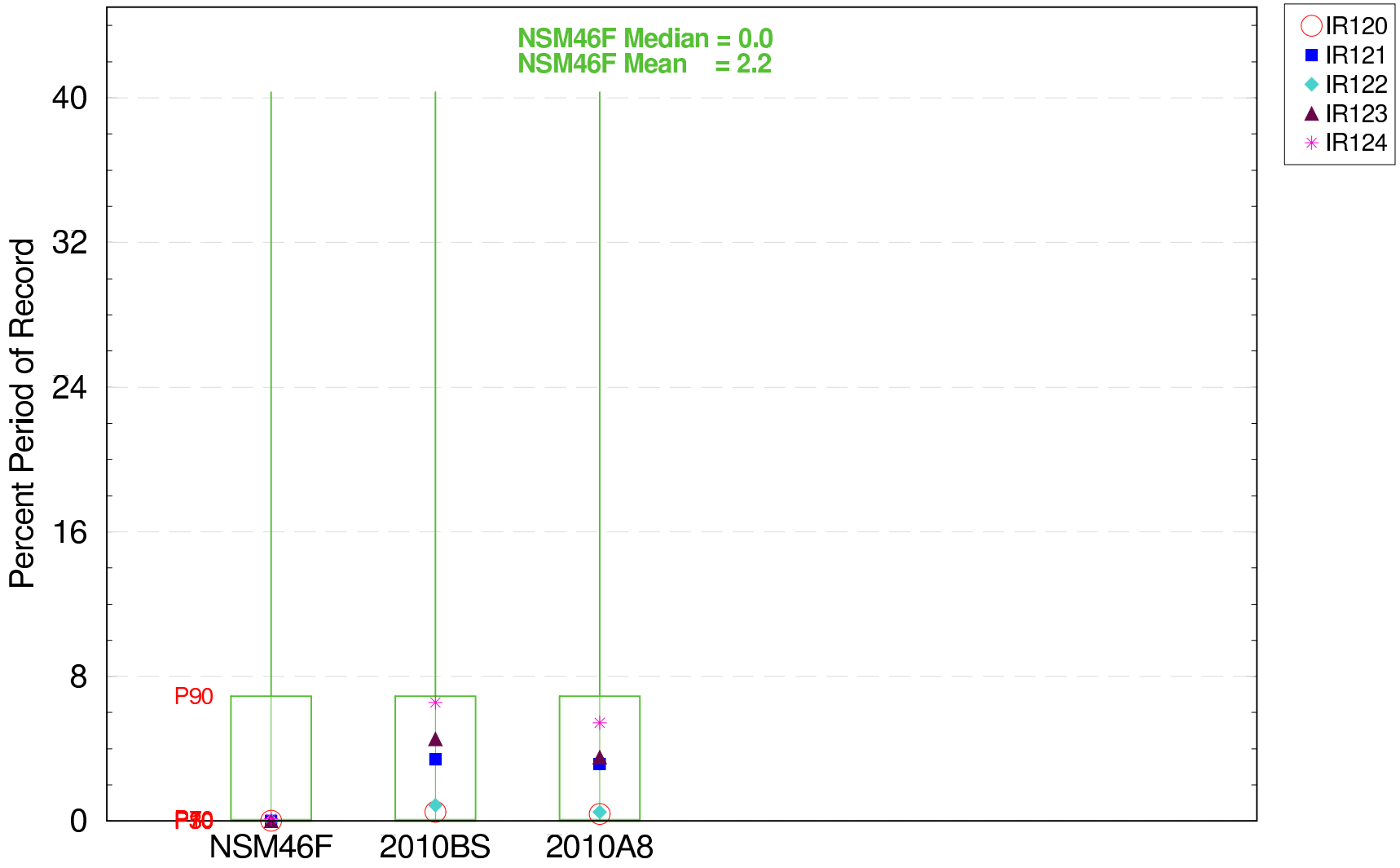

The box–whisker plot represents the min–10–30–50–70–90–max percentiles
for all cells in the NSM46F Ridge & Slough Landscape

For Planning Purposes Only
Run date: Tue Apr 18 22:39:27 2006
SFWMM V5.5.1
CRAP 7.0.6
Script used: /nw/cerp_modeling/projects/Acceler8/scripts/GE_SCRIPTS/ge3.pl
Filename: ge3_wet_season_rns4_ppor_high_boxplot.fig

RECOVER Performance Measure – GE–E3

Extreme Events in the Ridge & Slough (WCA3 S)

Percent Period of Record Low Events < −1.0 feet The Wet Season (1965−2000)

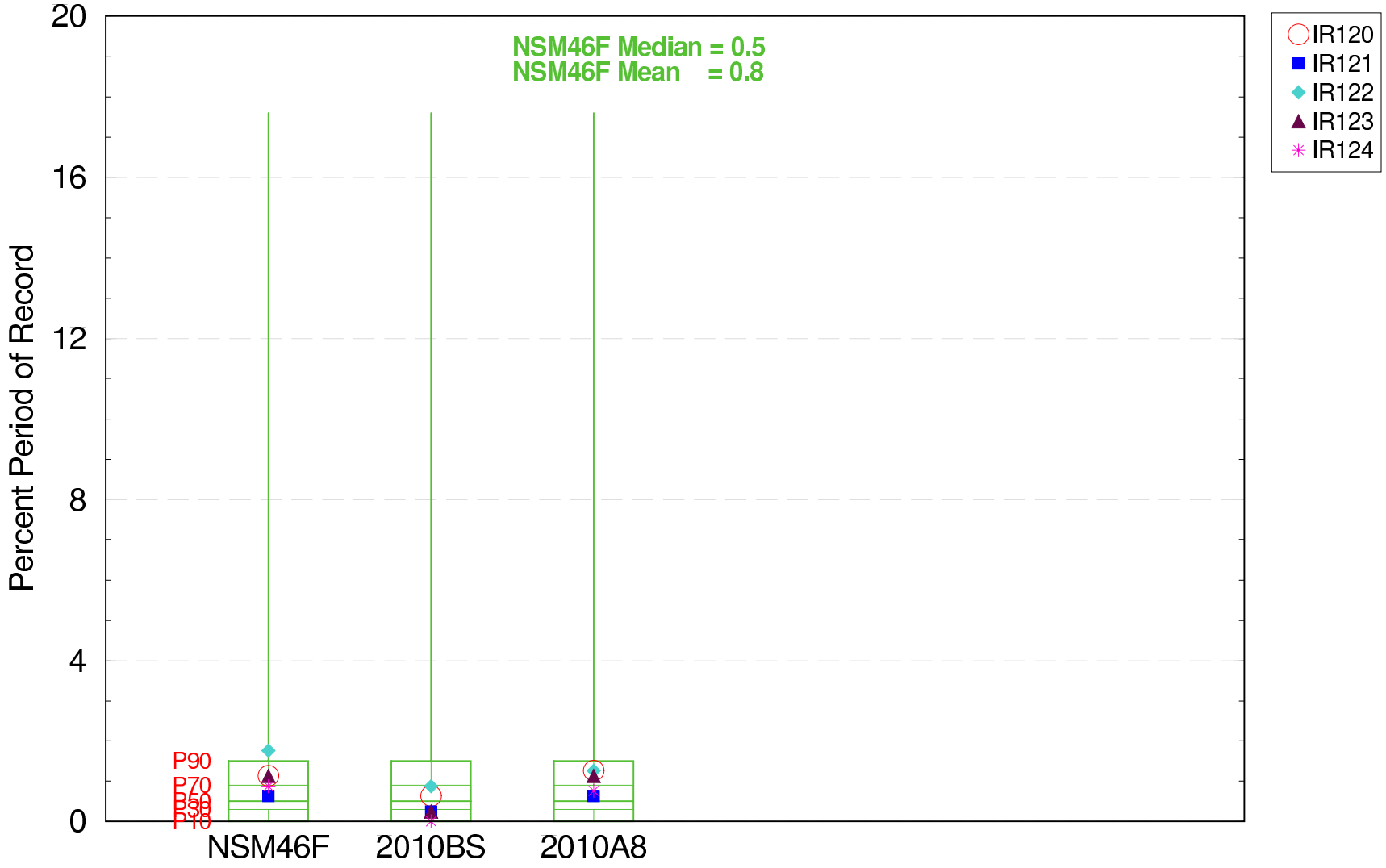

The box−whisker plot represents the min−10−30−50−70−90−max percentiles
for all cells in the NSM46F Ridge & Slough Landscape

For Planning Purposes Only
Run date: Tue Apr 18 22:39:27 2006
SFWMM V5.5.1
CRAP 7.0.6
Script used: /nw/cerp_modeling/projects/Acceler8/scripts/GE_SCRIPTS/ge3.pl
Filename: ge3_wet_season_rns4_ppor_low_boxplot.fig

RECOVER Performance Measure – GE−E3

Extreme Events in the Ridge & Slough (WCA3B)

Number of High Events > 2.5 feet The Wet Season (1965–2000)

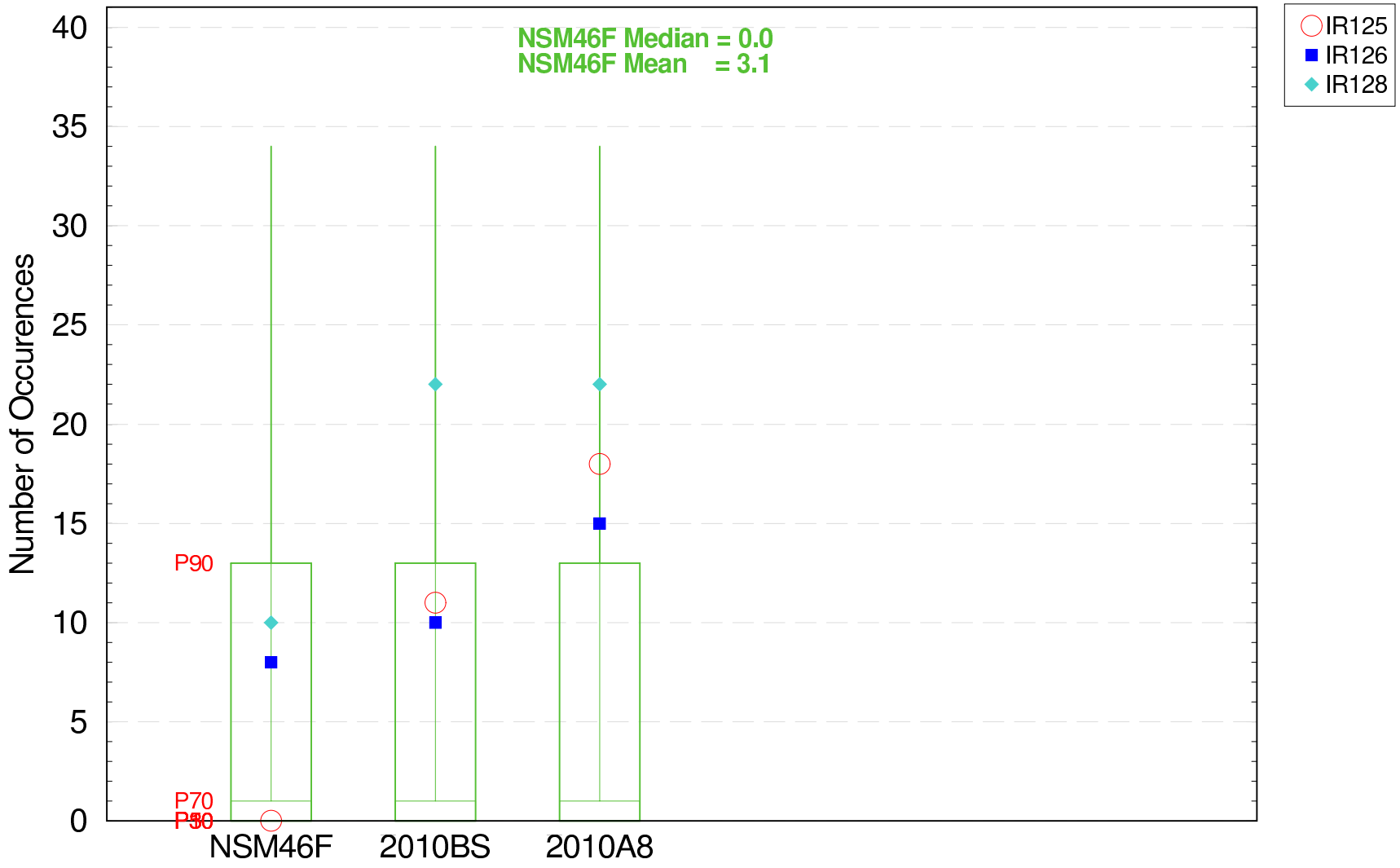

The box–whisker plot represents the min–10–30–50–70–90–max percentiles for all cells in the NSM46F Ridge & Slough Landscape

For Planning Purposes Only
Run date: Tue Apr 18 22:39:27 2006
SFWMM V5.5.1
CRAP 7.0.6
Script used: /nw/cerp_modeling/projects/Acceler8/scripts/GE_SCRIPTS/ge3.pl
Filename: ge3_wet_season_rns5_count_high_boxplot.fig

RECOVER Performance Measure – GE–E3

Extreme Events in the Ridge & Slough (WCA3B)

Number of Low Events < −1.0 foot The Wet Season (1965−2000)

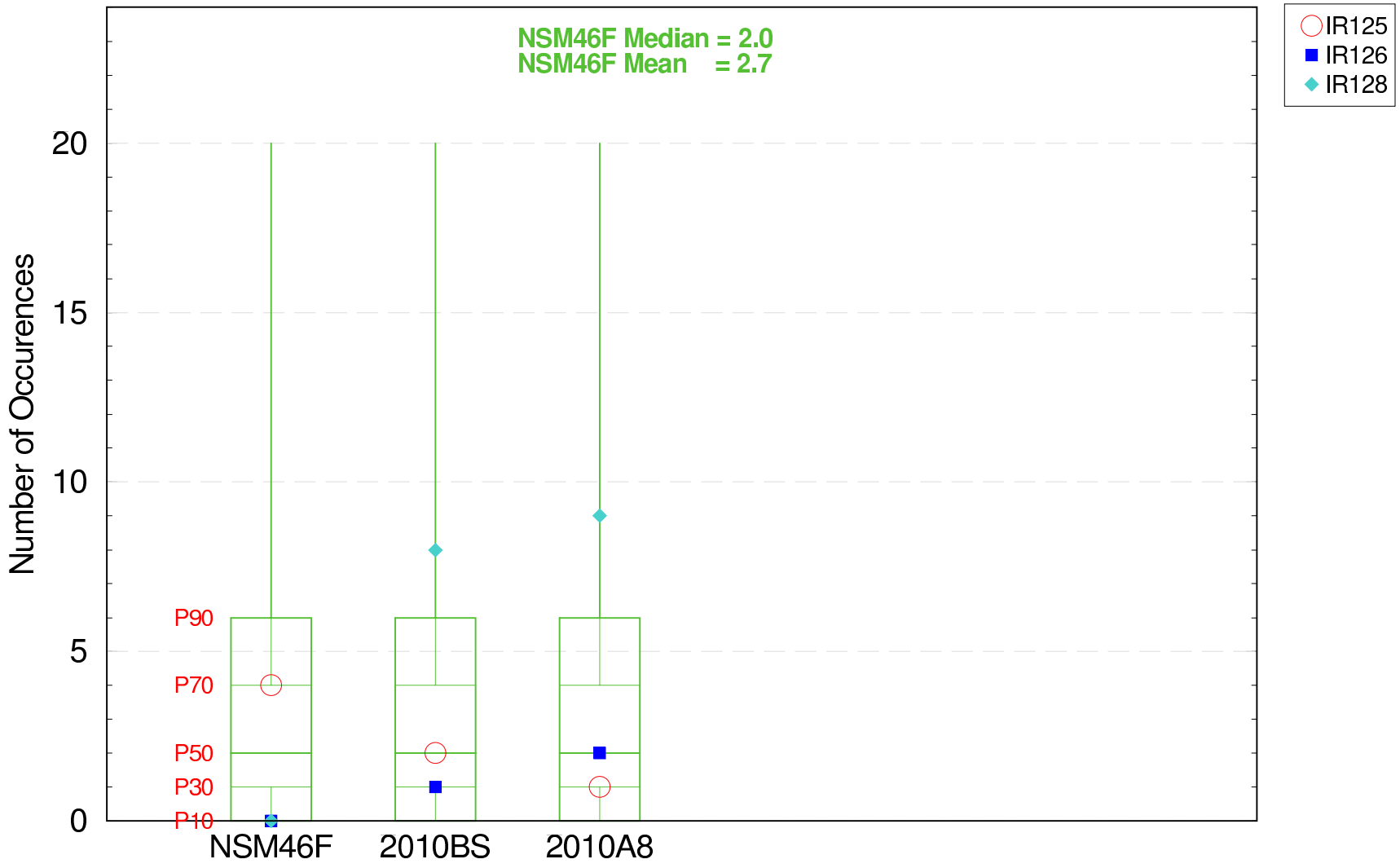

The box−whisker plot represents the min−10−30−50−70−90−max percentiles
for all cells in the NSM46F Ridge & Slough Landscape

For Planning Purposes Only
Run date: Tue Apr 18 22:39:27 2006
SFWMM V5.5.1
CRAP 7.0.6
Script used: /nw/cerp_modeling/projects/Acceler8/scripts/GE_SCRIPTS/ge3.pl
Filename: ge3_wet_season_rns5_count_low_boxplot.fig

RECOVER Performance Measure – GE−E3

Hydrologic Suitability for Elevated Tree Islands (WCA3B + Penn)

Number of Weeks of Low Events < −1.0 foot (01/01/1981 – 12/31/2000)

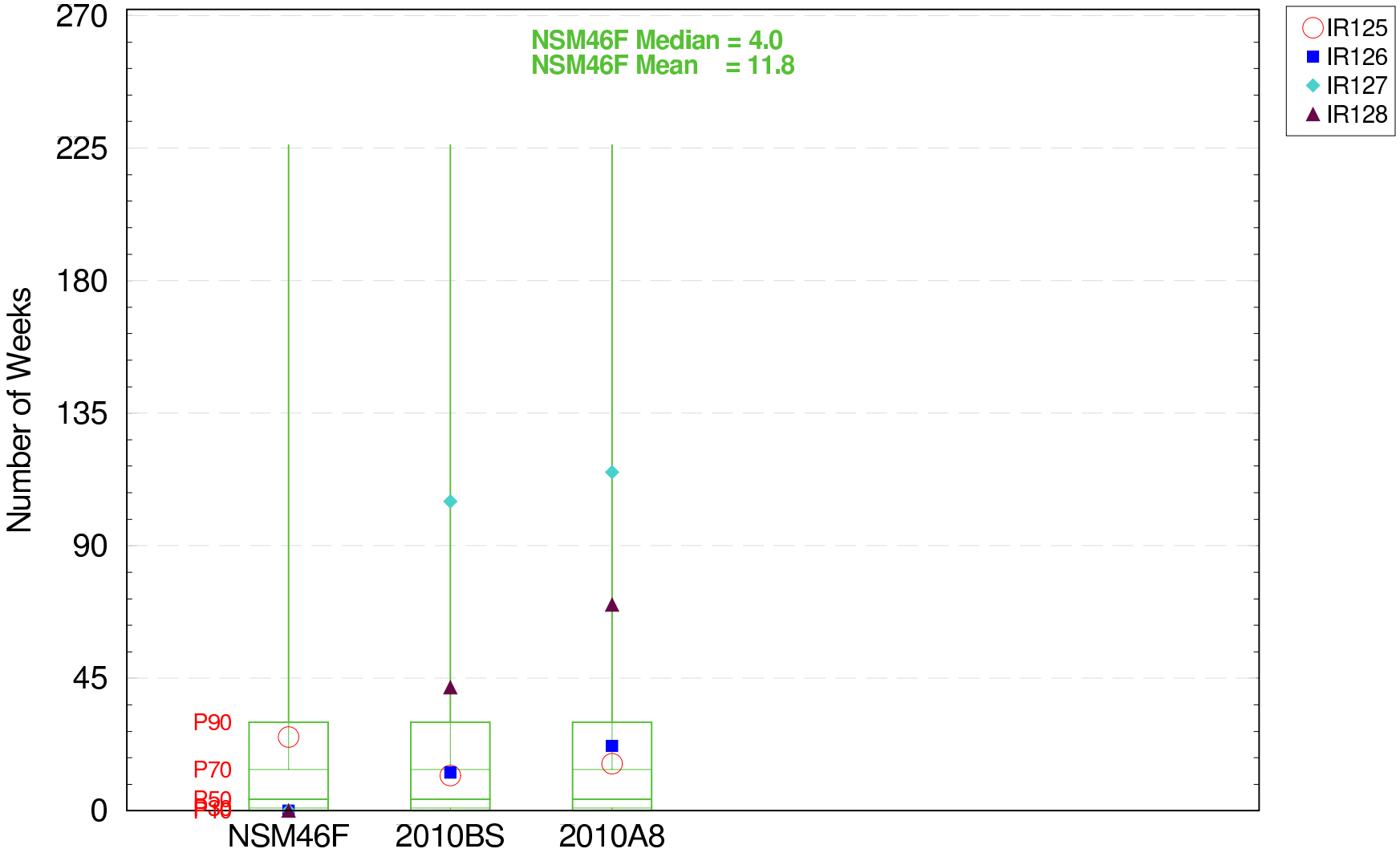

The box–whisker plot represents the min–10–30–50–70–90–max percentiles for all cells in the NSM46F Ridge & Slough Landscape except LNWR cells.

For Planning Purposes Only
Run date: Tue Apr 18 22:45:36 2006
SFWMM V5.5.1
CRAP 7.0.6
Script used: /nw/cerp_modeling/projects/Acceler8/scripts/GE_SCRIPTS/ge6.pl
Filename: ge6_all_years_cal_rns5_count_low_boxplot.fig

RECOVER Performance Measure – GE–E6

Extreme Events in the Ridge & Slough (WCA3B)

Average Duration of High Events (Weeks) > 2.5 feet The Wet Season (1965–2000)

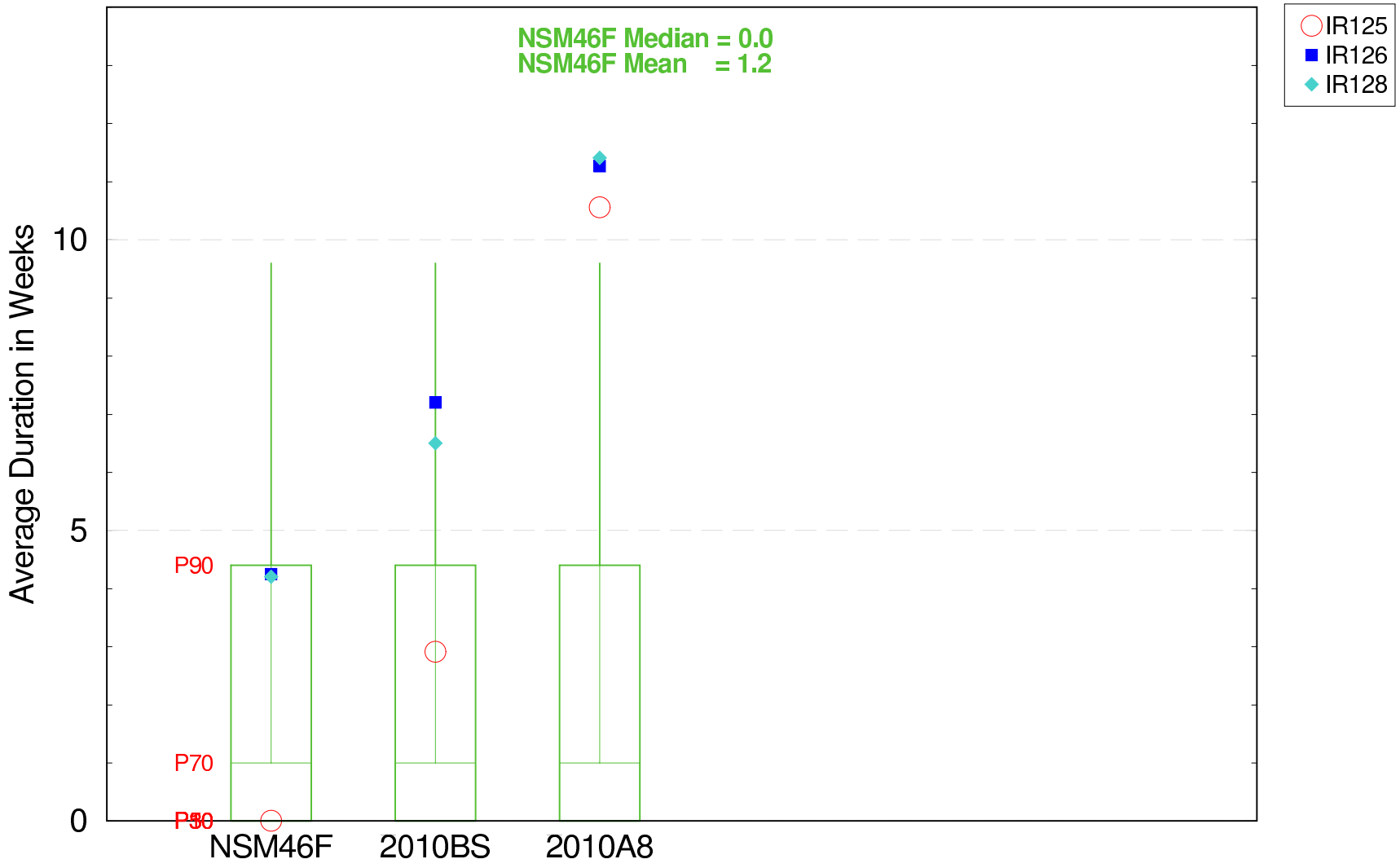

The box–whisker plot represents the min–10–30–50–70–90–max percentiles
for all cells in the NSM46F Ridge & Slough Landscape

For Planning Purposes Only
Run date: Tue Apr 18 22:39:27 2006
SFWMM V5.5.1
CRAP 7.0.6
Script used: /nw/cerp_modeling/projects/Acceler8/scripts/GE_SCRIPTS/ge3.pl
Filename: ge3_wet_season_rns5_duration_high_boxplot.fig

RECOVER Performance Measure – GE–E3

Extreme Events in the Ridge & Slough (WCA3B)

Percent Period of Record High Events > 2.5 feet The Wet Season (1965–2000)

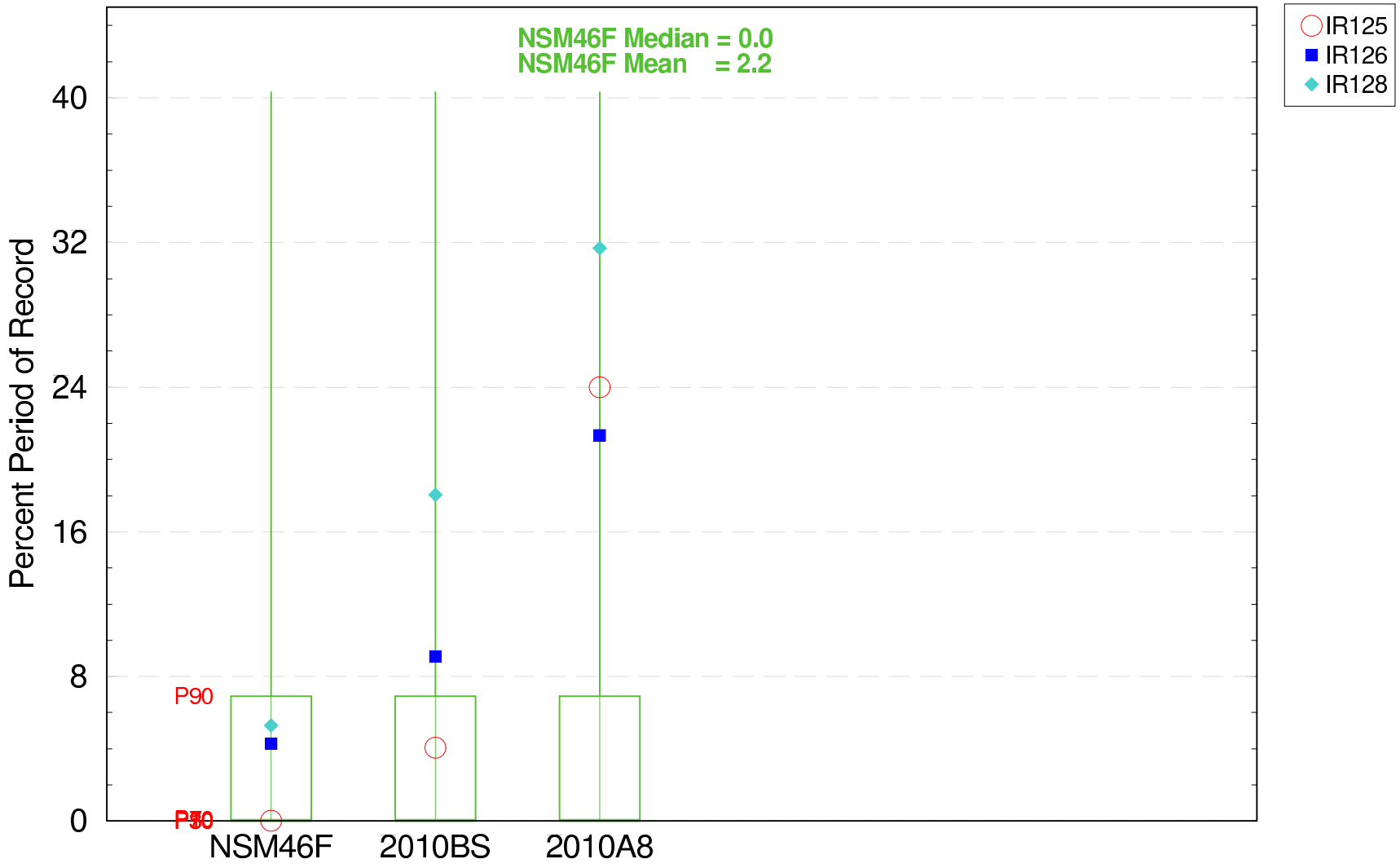

The box–whisker plot represents the min–10–30–50–70–90–max percentiles
for all cells in the NSM46F Ridge & Slough Landscape

For Planning Purposes Only
Run date: Tue Apr 18 22:39:27 2006
SFWMM V5.5.1
CRAP 7.0.6
Script used: /nw/cerp_modeling/projects/Acceler8/scripts/GE_SCRIPTS/ge3.pl
Filename: ge3_wet_season_rns5_ppor_high_boxplot.fig

RECOVER Performance Measure – GE–E3

Extreme Events in the Ridge & Slough (WCA3B)

Percent Period of Record Low Events < −1.0 feet The Wet Season (1965−2000)

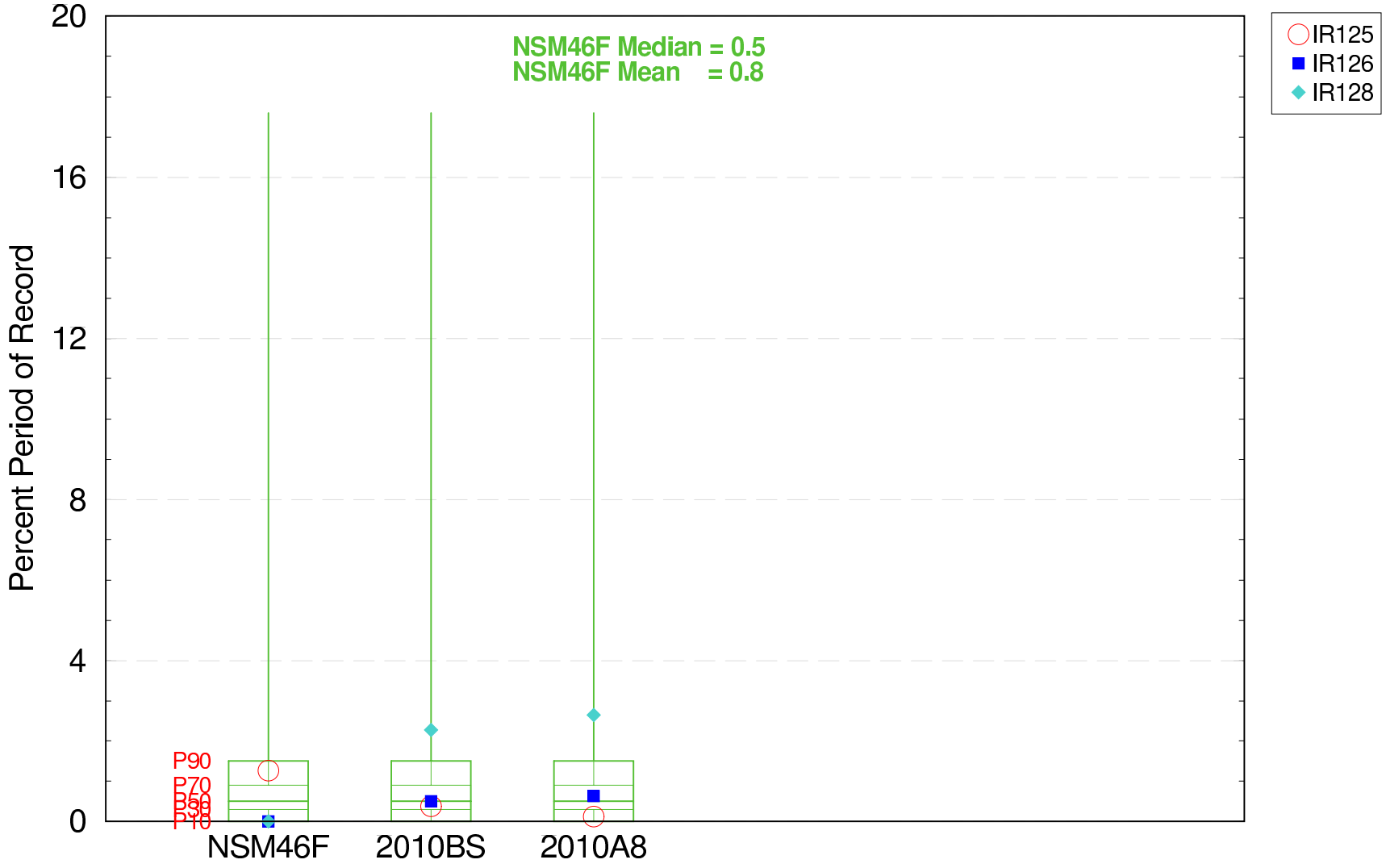

The box−whisker plot represents the min−10−30−50−70−90−max percentiles
for all cells in the NSM46F Ridge & Slough Landscape

For Planning Purposes Only
Run date: Tue Apr 18 22:39:27 2006
SFWMM V5.5.1
CRAP 7.0.6
Script used: /nw/cerp_modeling/projects/Acceler8/scripts/GE_SCRIPTS/ge3.pl
Filename: ge3_wet_season_rns5_ppor_low_boxplot.fig

RECOVER Performance Measure – GE−E3

Extreme Events in the Sawgrass Plains Landscape

Number of High Events > 2.0 feet The Wet Season (1965–2000)

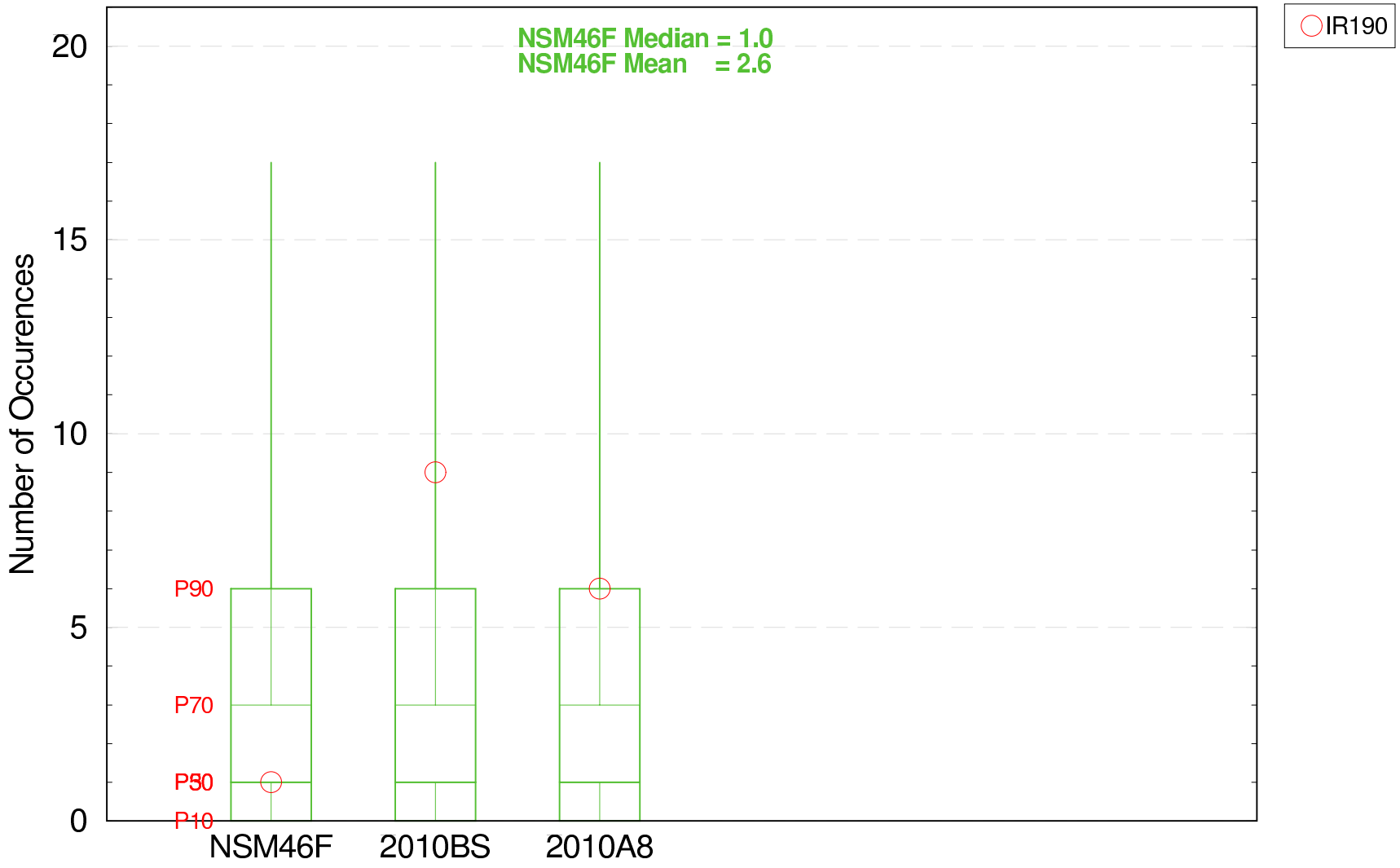

The box–whisker plot represents the min–10–30–50–70–90–max percentiles
for all cells in the NSM46F Sawgrass Plains Landscape

For Planning Purposes Only
Run date: Tue Apr 18 22:39:27 2006
SFWMM V5.5.1
CRAP 7.0.6
Script used: /nw/cerp_modeling/projects/Acceler8/scripts/GE_SCRIPTS/ge3.pl
Filename: ge3_wet_season_saw_count_high_boxplot.fig

RECOVER Performance Measure – GE–E3

Extreme Events in the Sawgrass Plains Landscape

Number of Low Events < −1.0 foot The Wet Season (1965–2000)

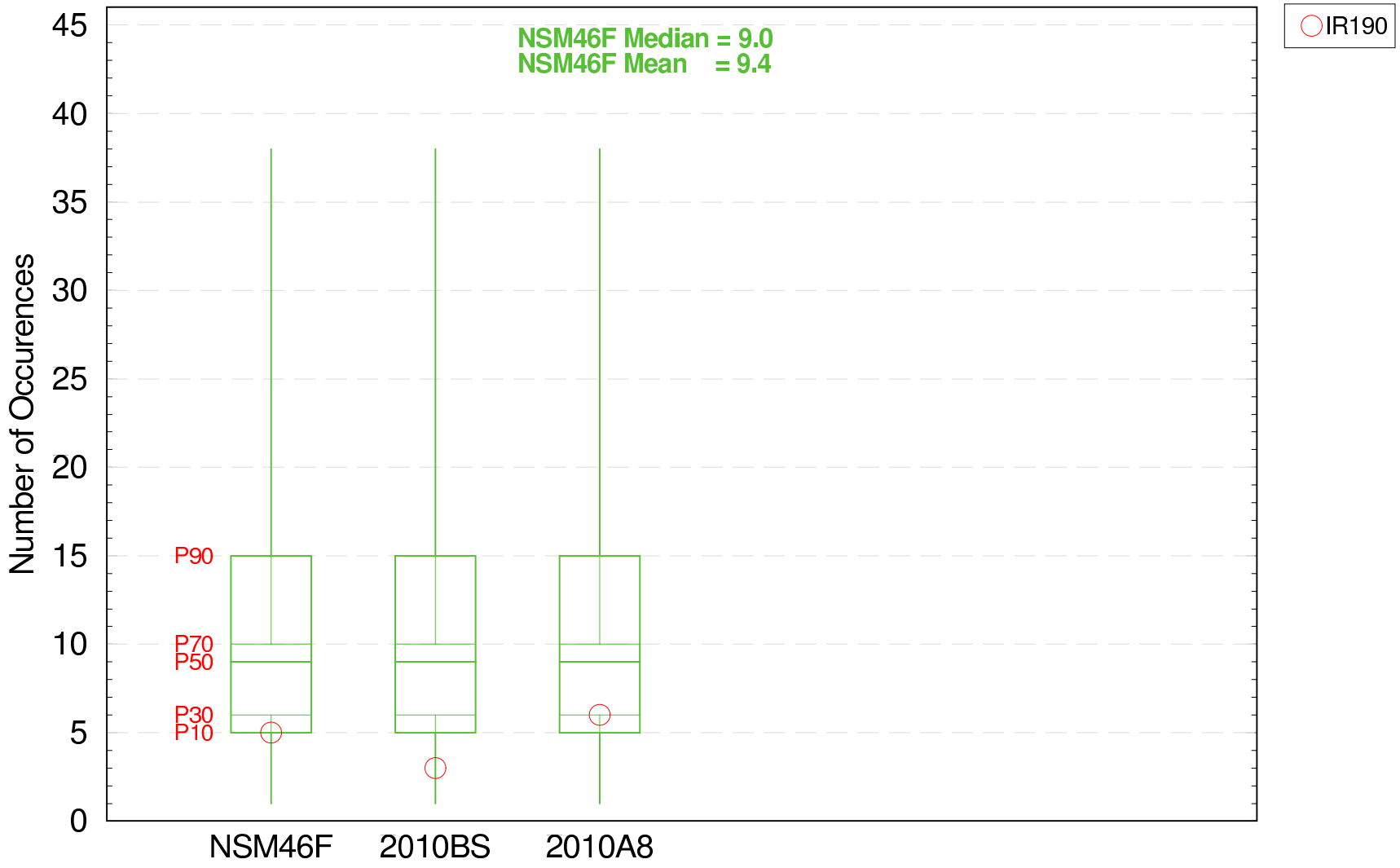

The box–whisker plot represents the min–10–30–50–70–90–max percentiles for all cells in the NSM46F Sawgrass Plains Landscape

For Planning Purposes Only
Run date: Tue Apr 18 22:39:27 2006
SFWMM V5.5.1
CRIP 2006
Script used: /nw/cerp_modeling/projects/Acceler8/scripts/GE_SCRIPTS/ge3.pl
Filename: ge3_wet_season_saw_count_low_boxplot.fig

RECOVER Performance Measure – GE–E3

Extreme Events in the Sawgrass Plains Landscape

Average Duration of High Events (Weeks) > 2.0 feet The Wet Season (1965–2000)

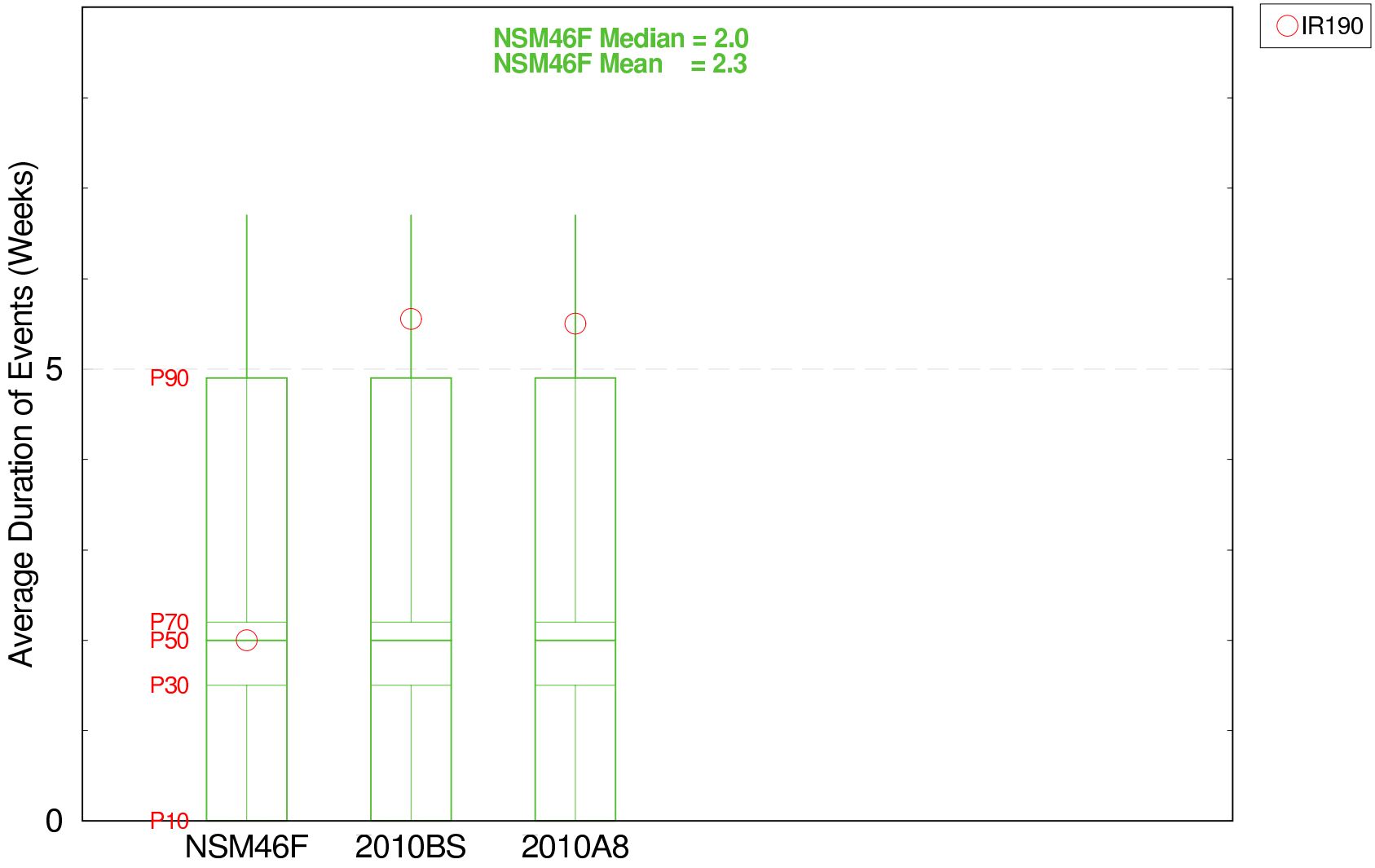

The box–whisker plot represents the min–10–30–50–70–90–max percentiles for all cells in the NSM46F Sawgrass Plains Landscape

For Planning Purposes Only
Run date: Tue Apr 18 22:39:27 2006
SFWMM V5.5.1
CRAP 7.0.6
Script used: /nw/cerp_modeling/projects/Acceler8/scripts/GE_SCRIPTS/ge3.pl
Filename: ge3_wet_season_saw_duration_high_boxplot.fig

RECOVER Performance Measure – GE–E3

Extreme Events in the Sawgrass Plains Landscape

Average Duration of Low Events (Weeks) < −1.0 foot The Wet Season (1965–2000)

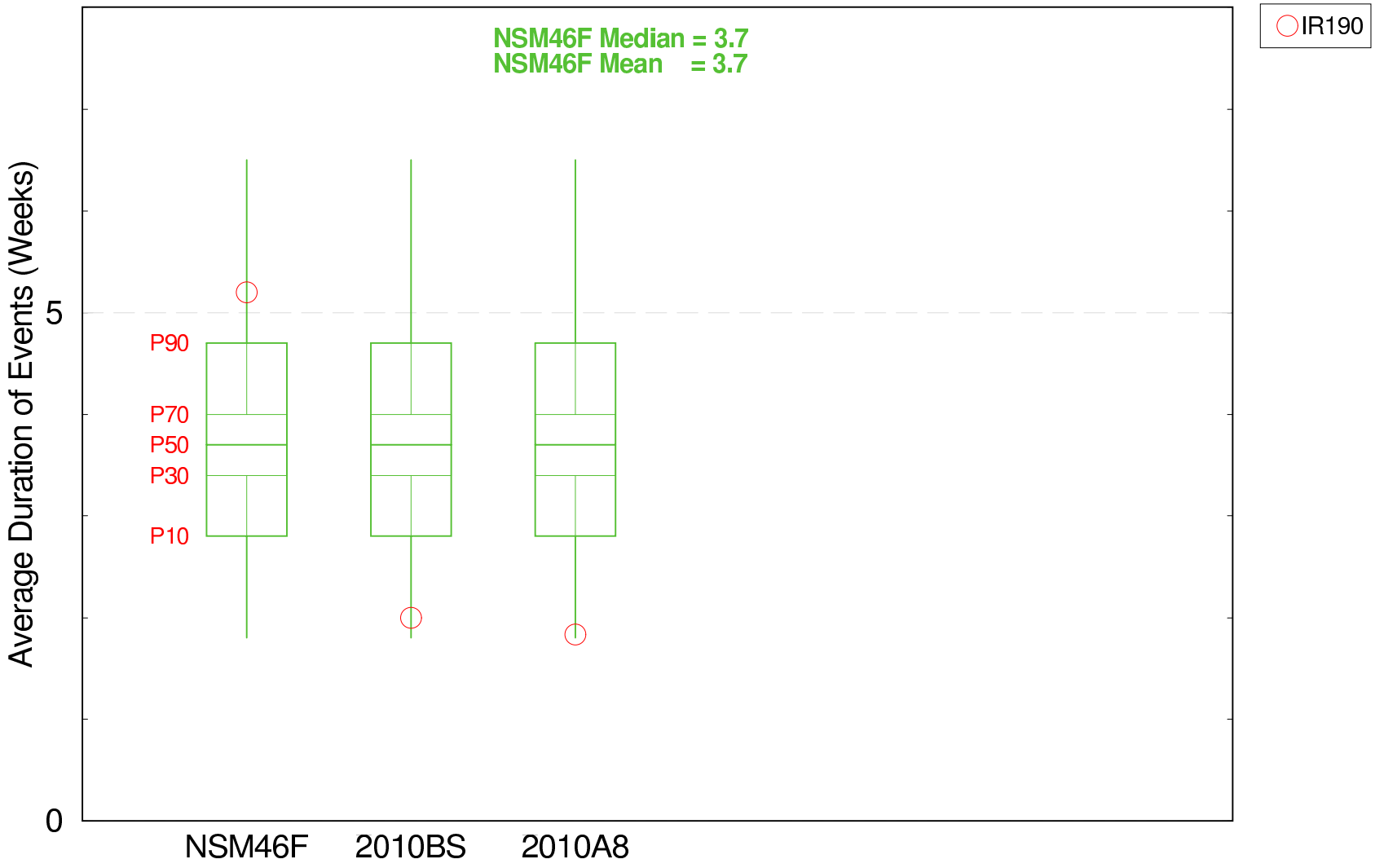

The box–whisker plot represents the min–10–30–50–70–90–max percentiles
for all cells in the NSM46F Sawgrass Plains Landscape

For Planning Purposes Only
Run date: Tue Apr 18 22:39:27 2006
SFWMM V5.5.1
CRAP 7.0.6
Script used: /nw/cerp_modeling/projects/Acceler8/scripts/GE_SCRIPTS/ge3.pl
Filename: ge3_wet_season_saw_duration_low_boxplot.fig

RECOVER Performance Measure – GE–E3

Extreme Events in the Sawgrass Plains Landscape

Percent Period of Record High Events > 2.0 feet The Wet Season (1965–2000)

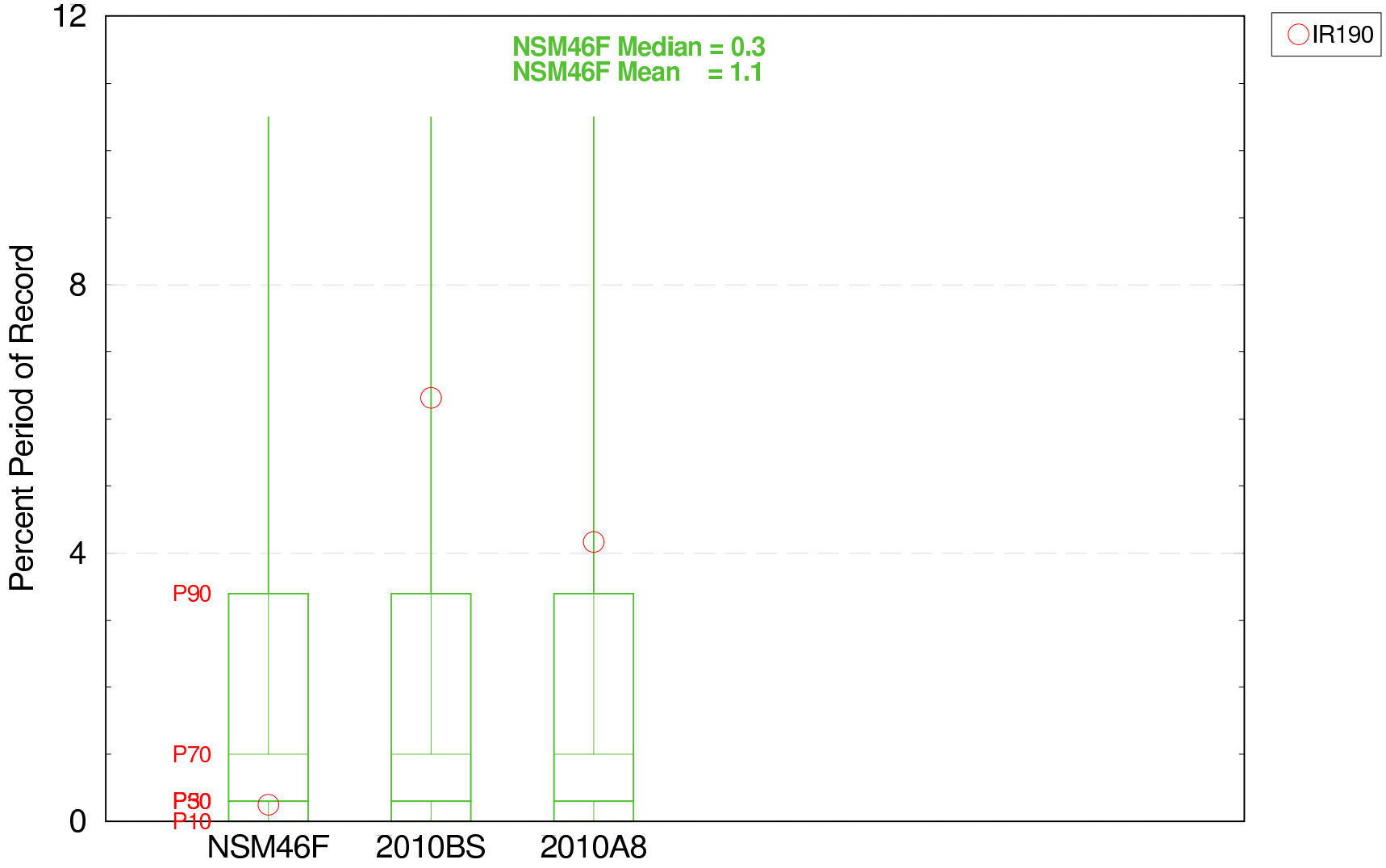

The box–whisker plot represents the min–10–30–50–70–90–max percentiles for all cells in the NSM46F Sawgrass Plains Landscape

For Planning Purposes Only
Run date: Tue Apr 18 22:39:27 2006
SFWMM V5.5.1
CRAP 2006
Filename: ge3_wet_season_saw_ppor_high_boxplot.fig

Script used: /nw/cerp_modeling/projects/Acceler8/scripts/GE_SCRIPTS/ge3.pl

RECOVER Performance Measure – GE–E3

Extreme Events in the Sawgrass Plains Landscape

Percent Period of Record Low Events < −1.0 feet The Wet Season (1965−2000)

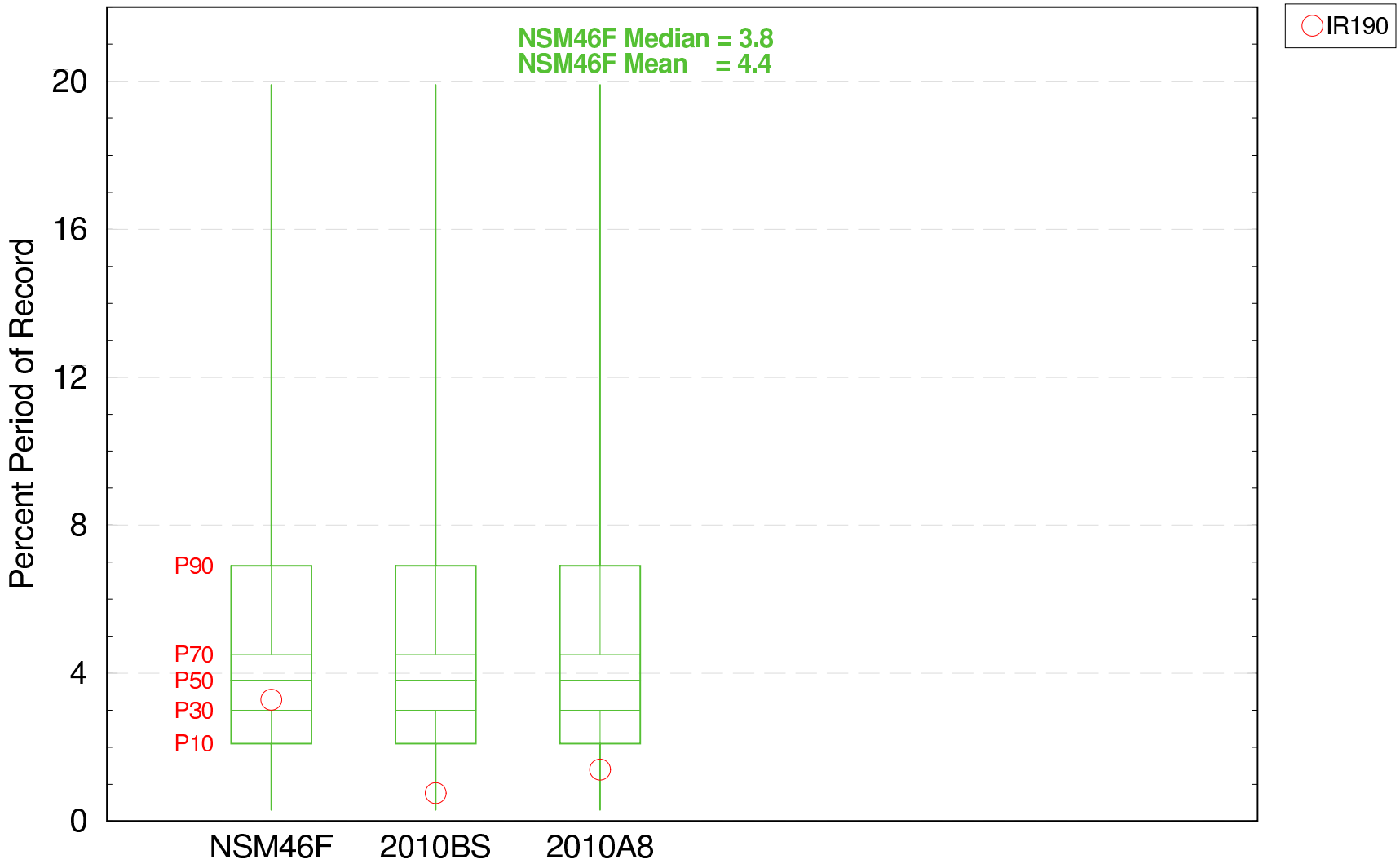

The box−whisker plot represents the min−10−30−50−70−90−max percentiles for all cells in the NSM46F Sawgrass Plains Landscape

For Planning Purposes Only
Run date: Tue Apr 18 22:39:27 2006
SFWMM V5.5.1
CRIP 7906
Script used: /nw/cerp_modeling/projects/Acceler8/scripts/GE_SCRIPTS/ge3.pl
Filename: ge3_wet_season_saw_ppor_low_boxplot.fig

RECOVER Performance Measure – GE−E3

Extreme Events in the Shark Slough Landscape

Number of High Events > 2.5 feet The Wet Season (1965–2000)

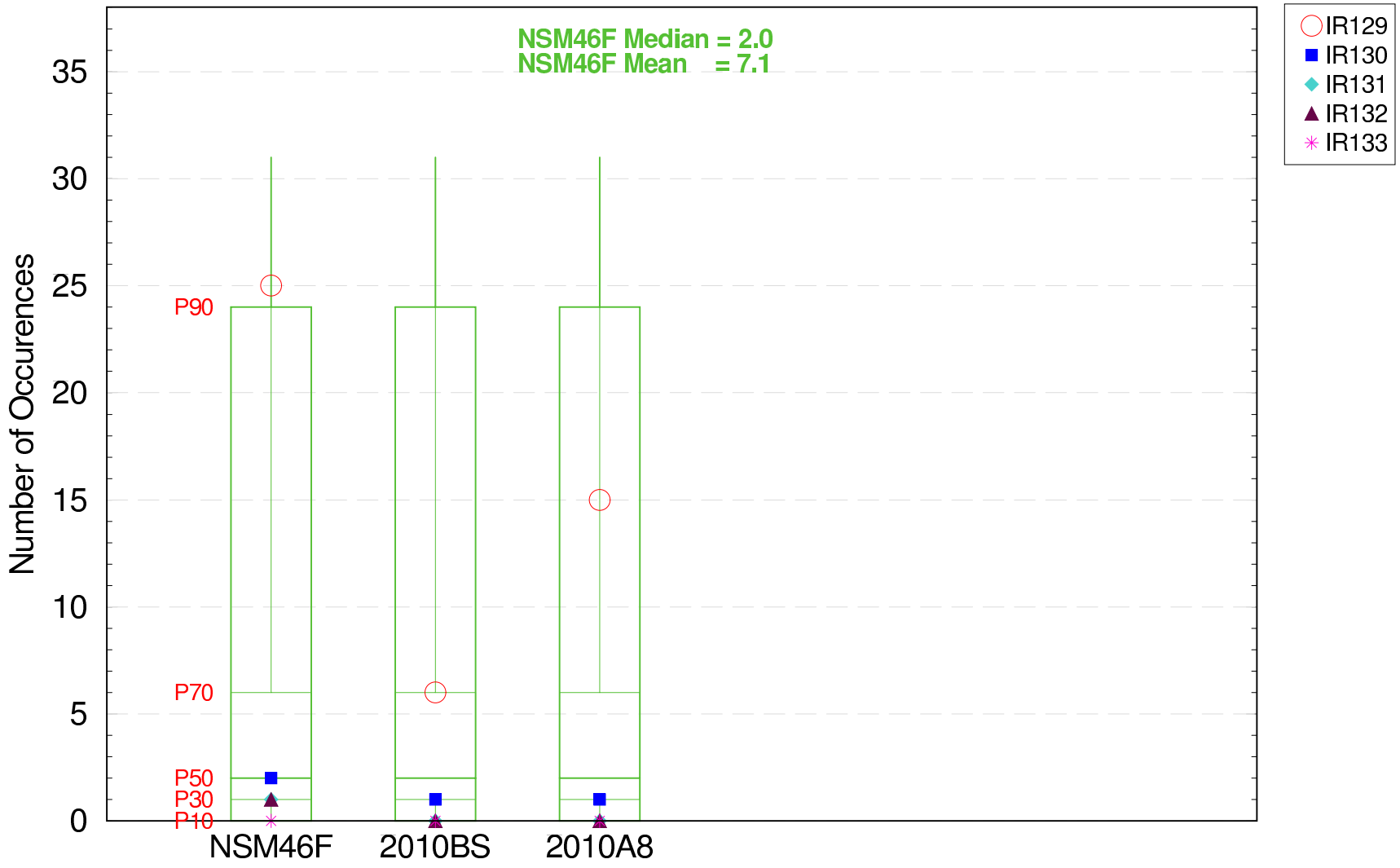

The box–whisker plot represents the min–10–30–50–70–90–max percentiles for all cells in the NSM46F Shark Slough Landscape

For Planning Purposes Only
Run date: Tue Apr 18 22:39:27 2006
SFWMM V5.5.1
CRAP 7.0.6
Script used: /nw/cerp_modeling/projects/Acceler8/scripts/GE_SCRIPTS/ge3.pl
Filename: ge3_wet_season_srs_count_high_boxplot.fig

RECOVER Performance Measure – GE–E3

Extreme Events in the Shark Slough Landscape

Number of Low Events < −1.0 foot The Wet Season (1965−2000)

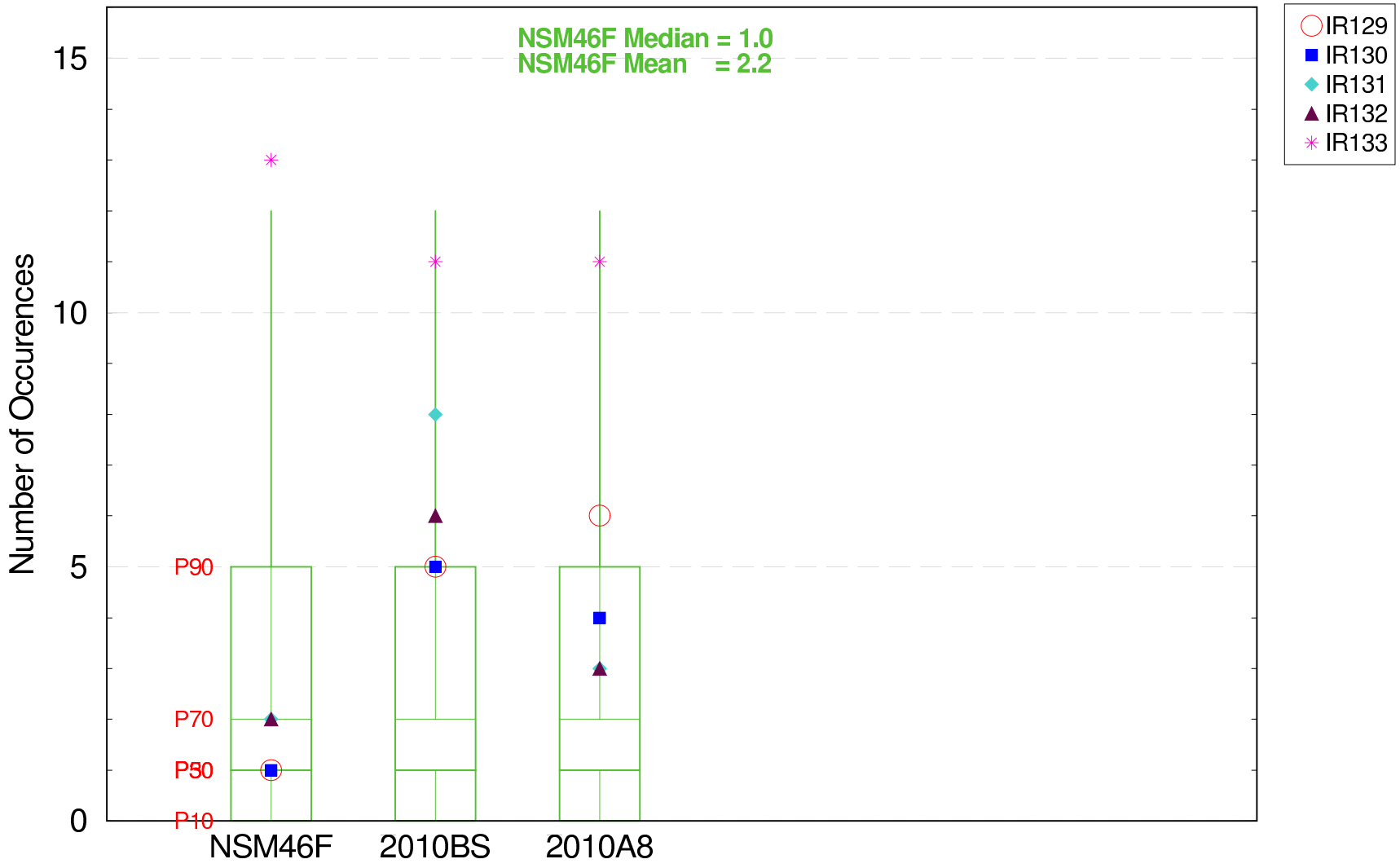

The box−whisker plot represents the min−10−30−50−70−90−max percentiles
for all cells in the NSM46F Shark Slough Landscape

For Planning Purposes Only
Run date: Tue Apr 18 22:39:27 2006
SFWMM V5.5.1
CRAP 7.0.6
Script used: /nw/cerp_modeling/projects/Acceler8/scripts/GE_SCRIPTS/ge3.pl
Filename: ge3_wet_season_srs_count_low_boxplot.fig

RECOVER Performance Measure − GE−E3

Extreme Events in the Shark Slough Landscape

Average Duration of High Events (Weeks) > 2.5 feet The Wet Season (1965–2000)

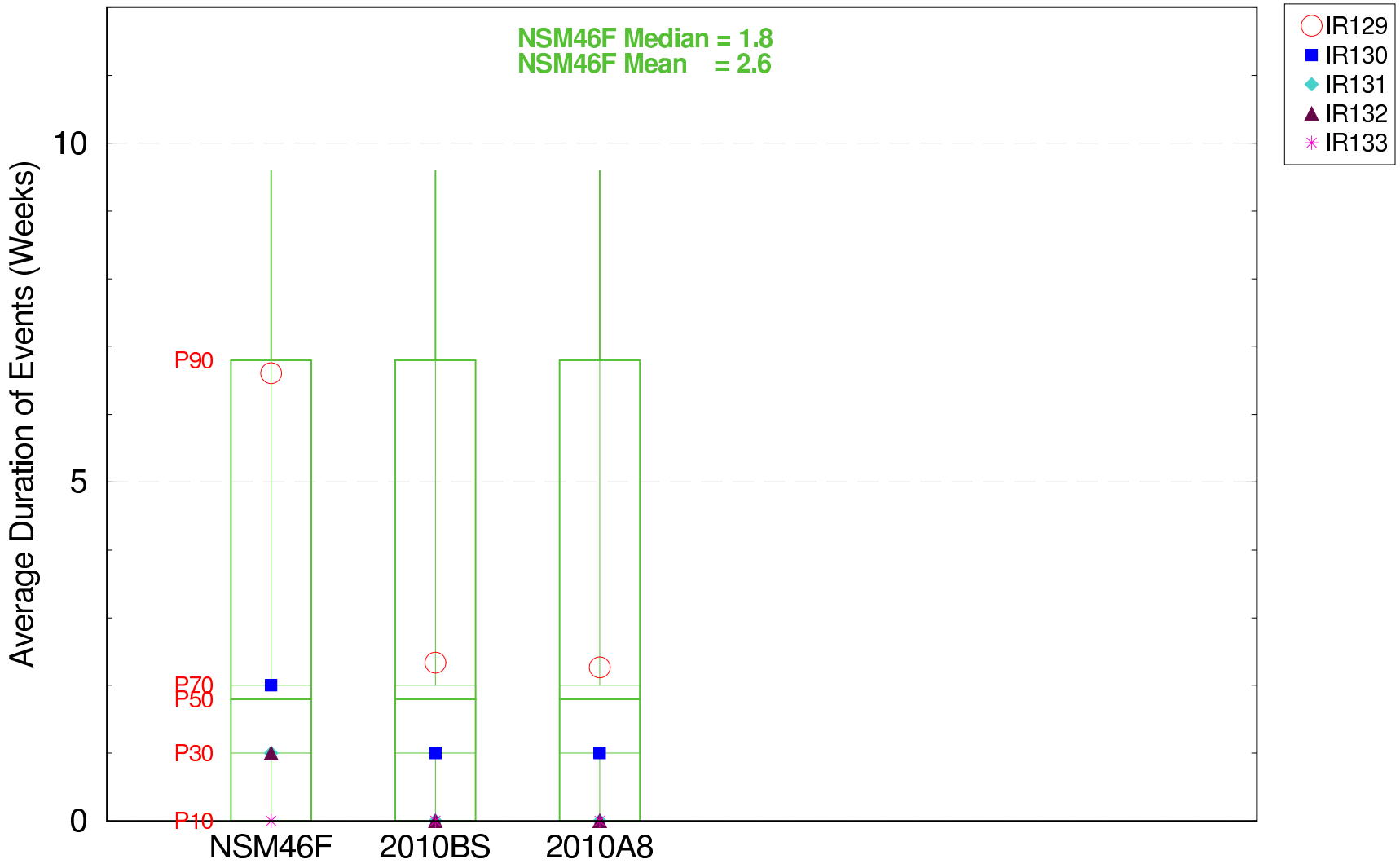

The box–whisker plot represents the min–10–30–50–70–90–max percentiles for all cells in the NSM46F Shark Slough Landscape

For Planning Purposes Only
Run date: Tue Apr 18 22:39:27 2006
SFWMM V5.5.1
CRAP 7.0.6
Script used: /nw/cerp_modeling/projects/Acceler8/scripts/GE_SCRIPTS/ge3.pl
Filename: ge3_wet_season_srs_duration_high_boxplot.fig

RECOVER Performance Measure – GE–E3

Extreme Events in the Shark Slough Landscape

Average Duration of Low Events (Weeks) < −1.0 foot The Wet Season (1965−2000)

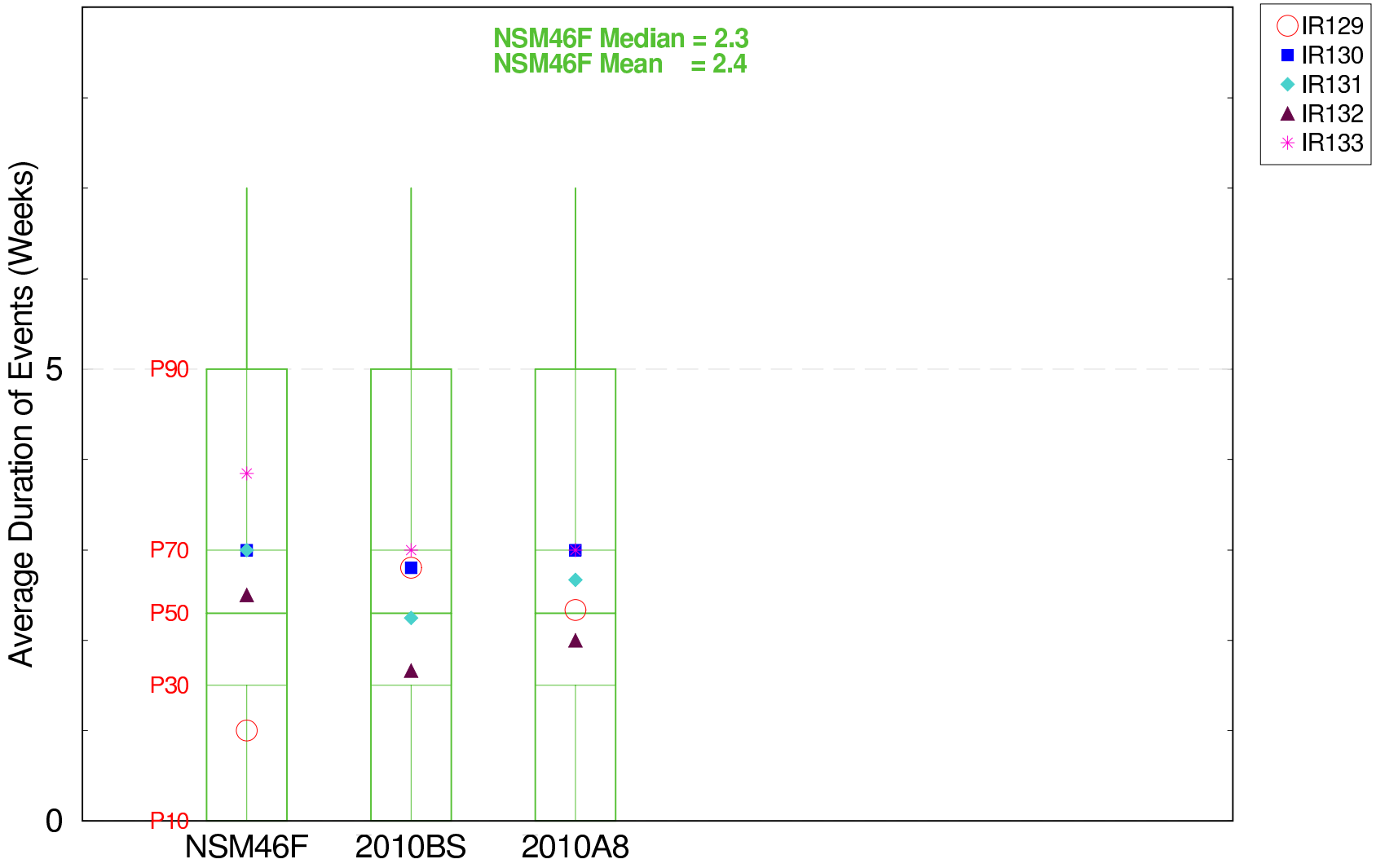

The box−whisker plot represents the min−10−30−50−70−90−max percentiles for all cells in the NSM46F Shark Slough Landscape

For Planning Purposes Only
Run date: Tue Apr 18 22:39:27 2006
SFWMM V5.5.1
CMP 7906
Filename: ge3_wet_season_srs_duration_low_boxplot.fig

Script used: /nw/cerp_modeling/projects/Acceler8/scripts/GE_SCRIPTS/ge3.pl

RECOVER Performance Measure – GE−E3

Extreme Events in the Shark Slough Landscape

Percent Period of Record High Events > 2.5 feet The Wet Season (1965–2000)

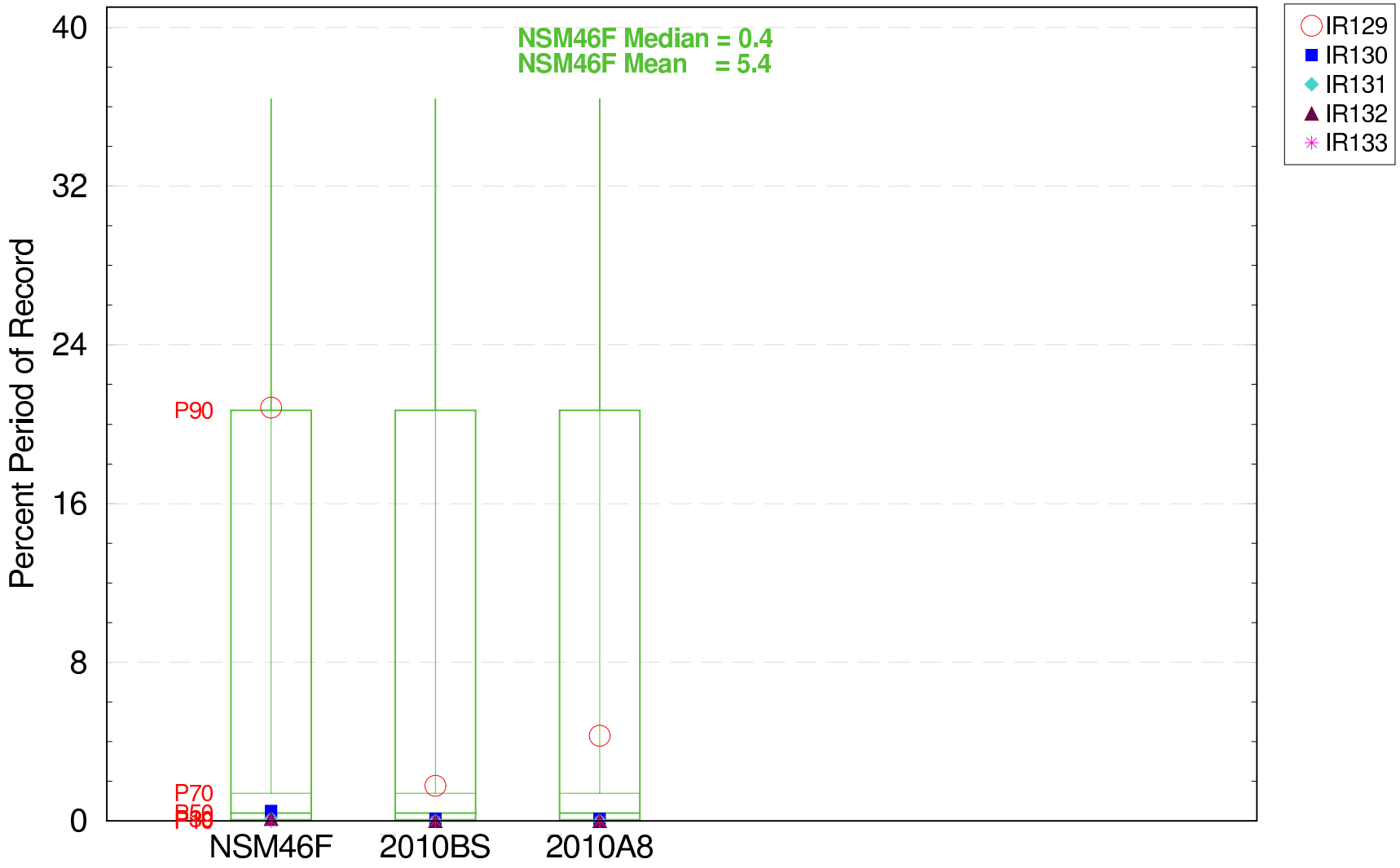

The box–whisker plot represents the min–10–30–50–70–90–max percentiles
for all cells in the NSM46F Shark Slough Landscape

For Planning Purposes Only
Run date: Tue Apr 18 22:39:27 2006
SFWMM V5.5.1
CRAP 7.0.6
Script used: /nw/cerp_modeling/projects/Acceler8/scripts/GE_SCRIPTS/ge3.pl
Filename: ge3_wet_season_srs_ppor_high_boxplot.fig

RECOVER Performance Measure – GE–E3

Extreme Events in the Shark Slough Landscape

Percent Period of Record Low Events < −1.0 feet The Wet Season (1965−2000)

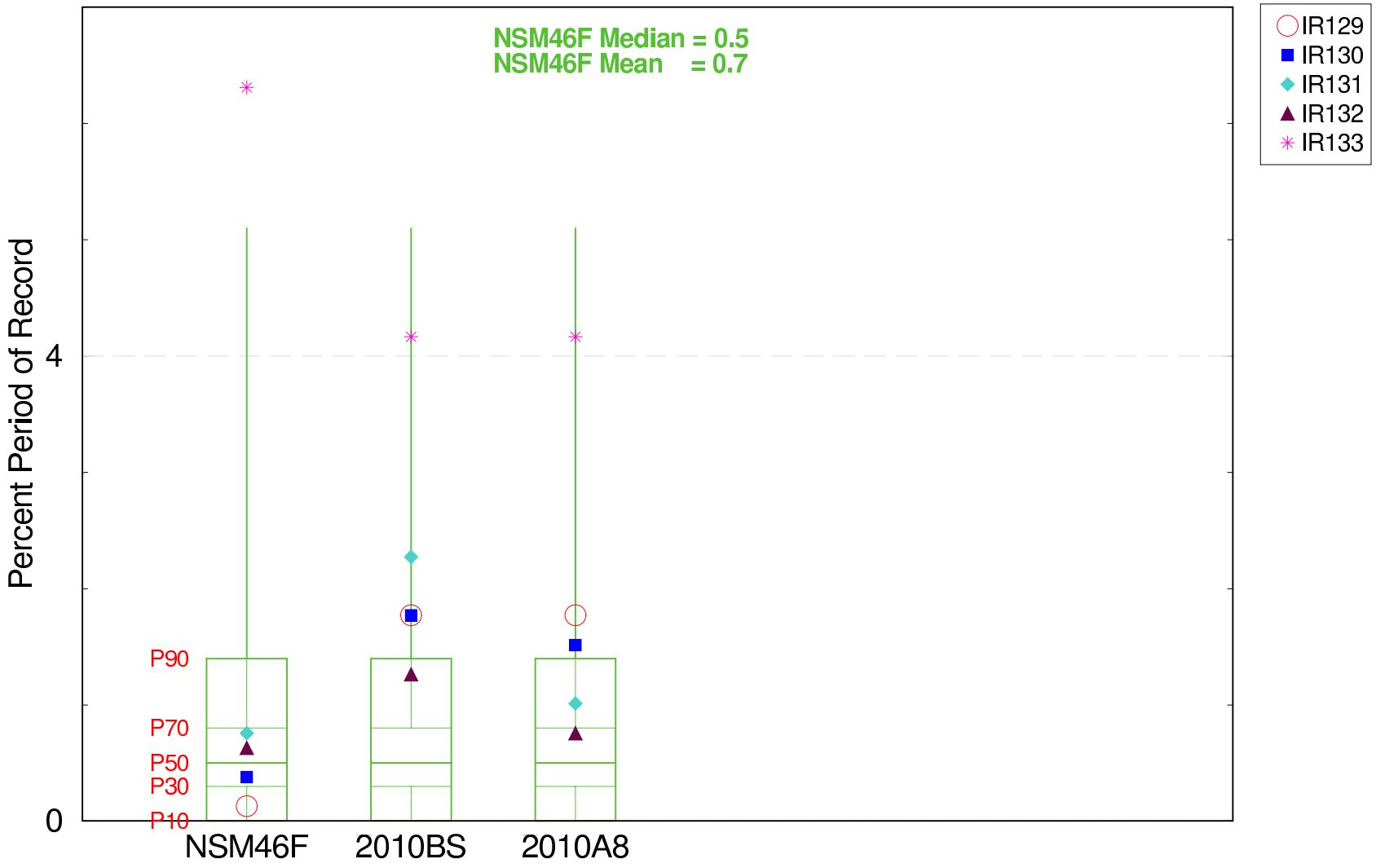

The box−whisker plot represents the min−10−30−50−70−90−max percentiles
for all cells in the NSM46F Shark Slough Landscape

For Planning Purposes Only
Run date: Tue Apr 18 22:39:27 2006
SFWMM V5.5.1
CRAP 7.0.6
Script used: /nw/cerp_modeling/projects/Acceler8/scripts/GE_SCRIPTS/ge3.pl
Filename: ge3_wet_season_srs_ppor_low_boxplot.fig

RECOVER Performance Measure – GE−E3

Extreme Events in the Wildlife Management Areas Landscape

Number of High Events > 1.75 feet The Wet Season (1965–2000)

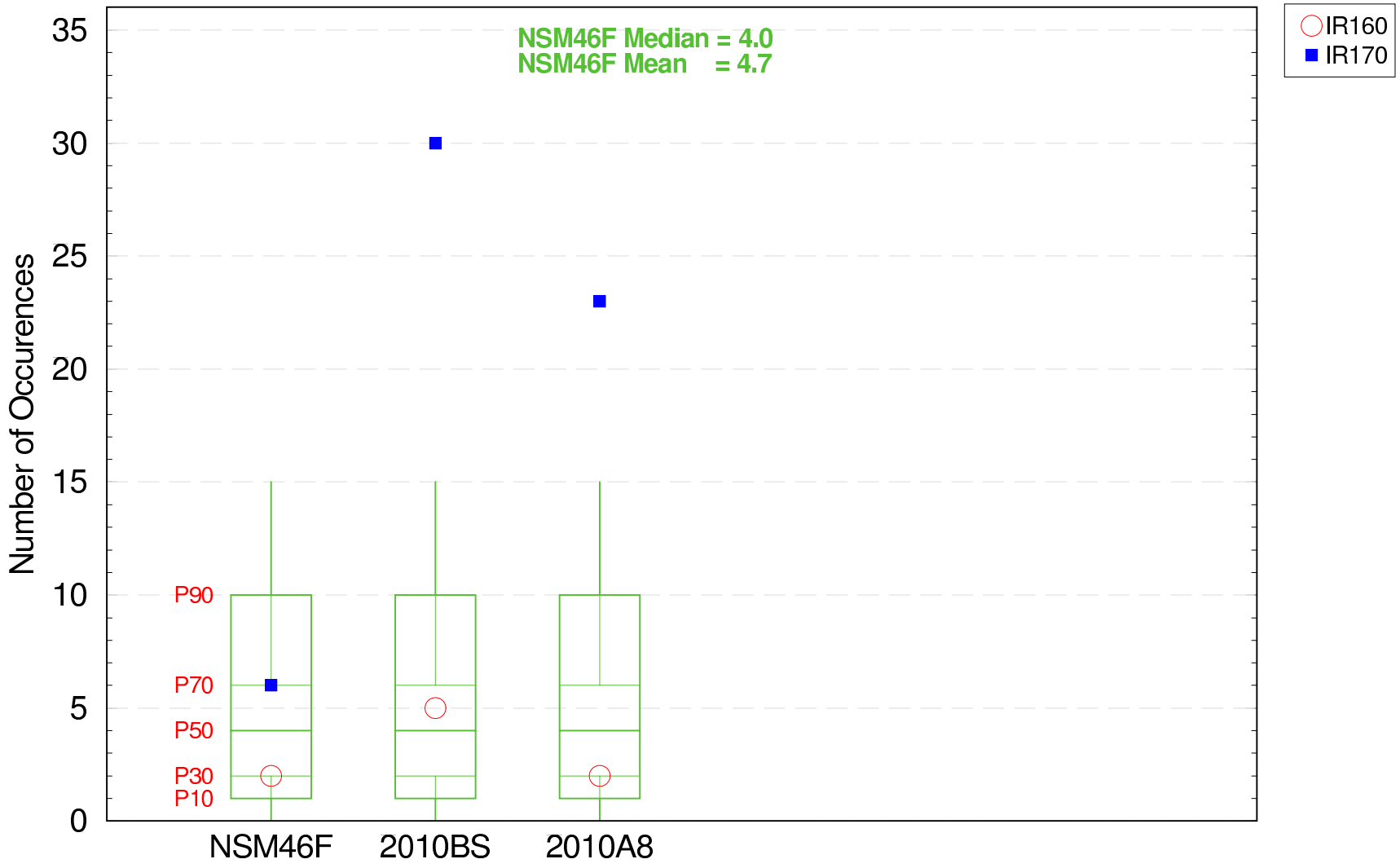

The box–whisker plot represents the min–10–30–50–70–90–max percentiles
for all cells in the NSM46F Wildlife Management Areas Landscape

For Planning Purposes Only
Run date: Tue Apr 18 22:39:27 2006
SFWMM V5.5.1
CRAP 7.0.6
Script used: /nw/cerp_modeling/projects/Acceler8/scripts/GE_SCRIPTS/ge3.pl
Filename: ge3_wet_season_wmas_count_high_boxplot.fig

RECOVER Performance Measure – GE–E3

Extreme Events in the Wildlife Management Areas Landscape

Number of Low Events < −1.0 foot The Wet Season (1965−2000)

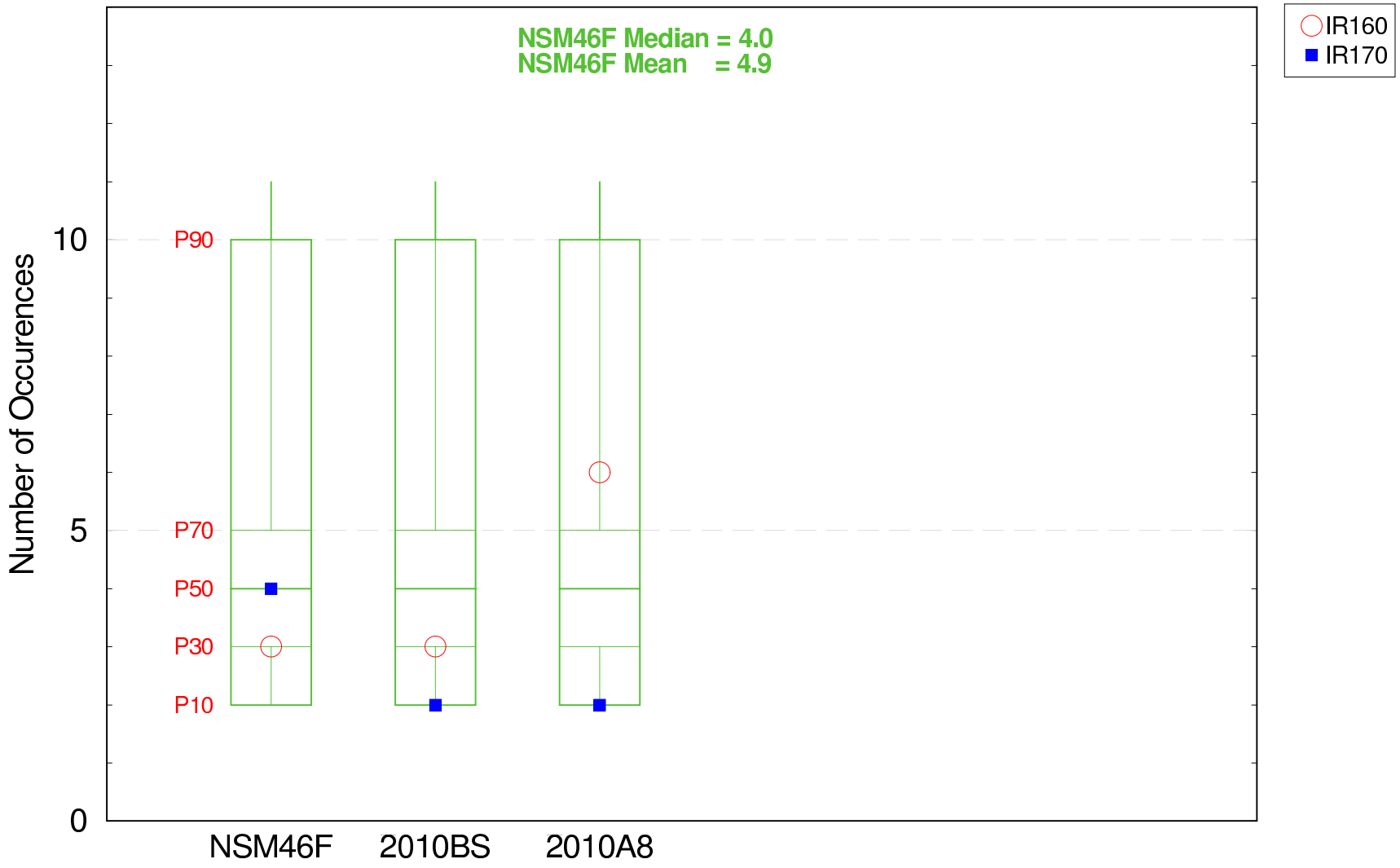

The box−whisker plot represents the min−10−30−50−70−90−max percentiles
for all cells in the NSM46F Wildlife Management Areas Landscape

For Planning Purposes Only
Run date: Tue Apr 18 22:39:27 2006
SFWMM V5.5.1
CRAP 2006
Filename: ge3_wet_season_wmas_count_low_boxplot.fig

Script used: /nw/cerp_modeling/projects/Acceler8/scripts/GE_SCRAP2006/ge3.pl

RECOVER Performance Measure – GE−E3

Hydrologic Suitability for Elevated Tree Islands (WCA3 S)

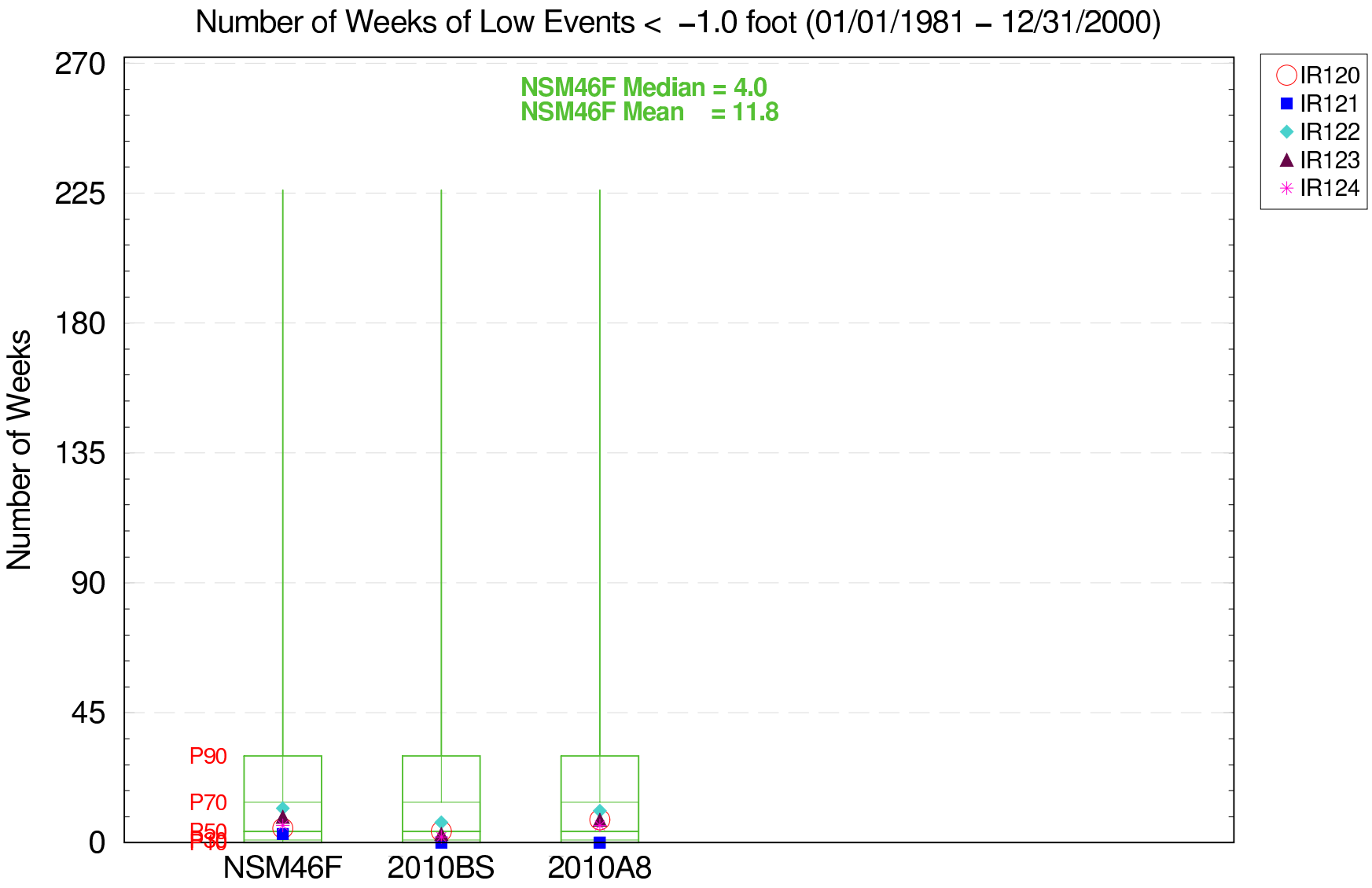

The box–whisker plot represents the min–10–30–50–70–90–max percentiles for all cells in the NSM46F Ridge & Slough Landscape except LNWR cells.

For Planning Purposes Only
Run date: Tue Apr 18 22:45:36 2006
SFWMM V5.5.1
CRAP 7.0.6
Script used: /nw/cerp_modeling/projects/Acceler8/scripts/GE_SCRIPTS/ge6.pl
Filename: ge6_all_years_cal_rns4_count_low_boxplot.fig

RECOVER Performance Measure – GE–E6

Extreme Events in the Wildlife Management Areas Landscape

Average Duration of High Events (Weeks) > 1.75 feet The Wet Season (1965–2000)

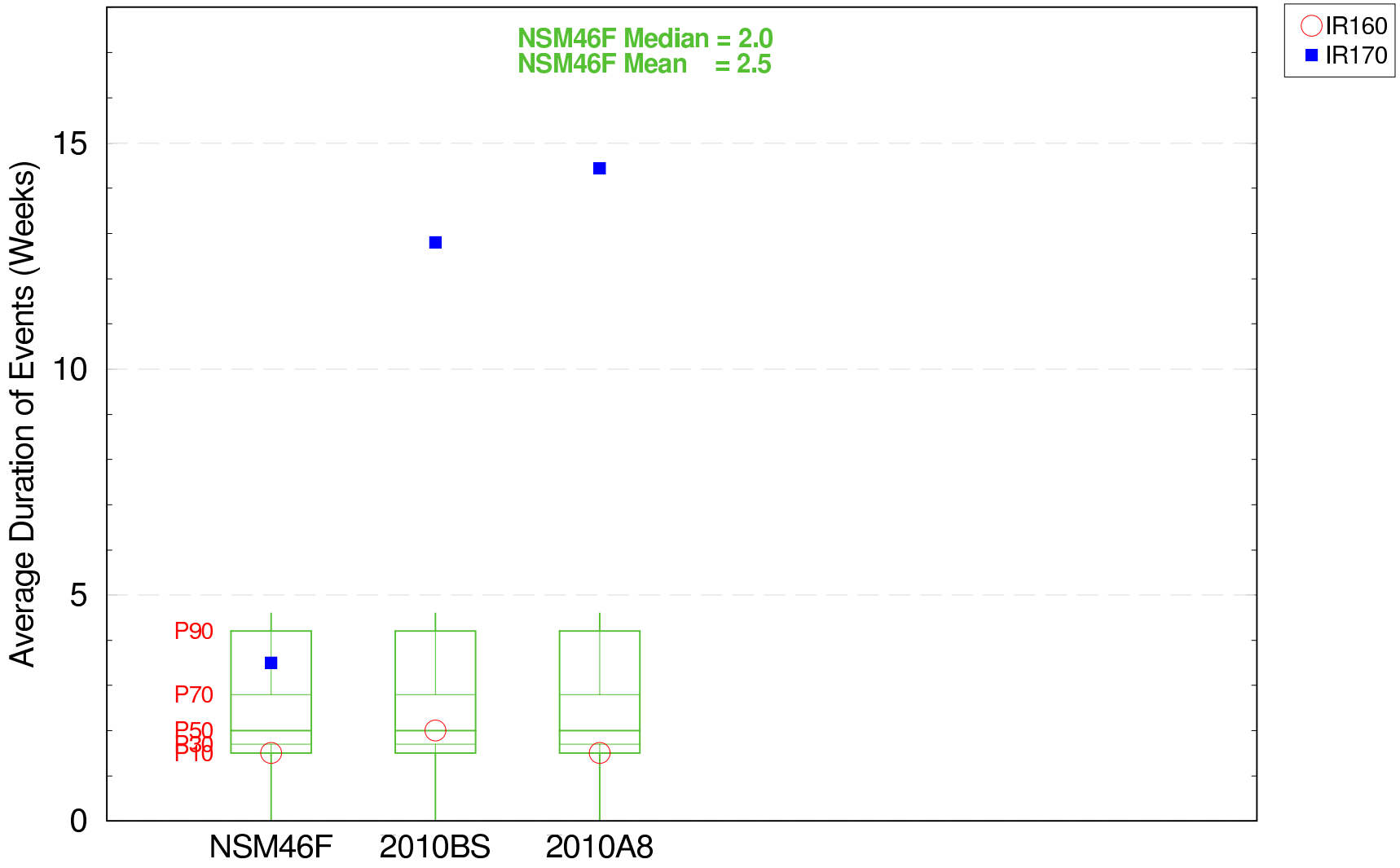

The box–whisker plot represents the min–10–30–50–70–90–max percentiles
for all cells in the NSM46F Wildlife Management Areas Landscape

For Planning Purposes Only
Run date: Tue Apr 18 22:39:27 2006
SFWMM V5.5.1
CRAP 7.0.6
Script used: /nw/cerp_modeling/projects/Acceler8/scripts/GE_SCRIPTS/ge3.pl
Filename: ge3_wet_season_wmas_duration_high_boxplot.fig

RECOVER Performance Measure – GE–E3

Extreme Events in the Wildlife Management Areas Landscape

Percent Period of Record High Events > 1.75 feet The Wet Season (1965–2000)

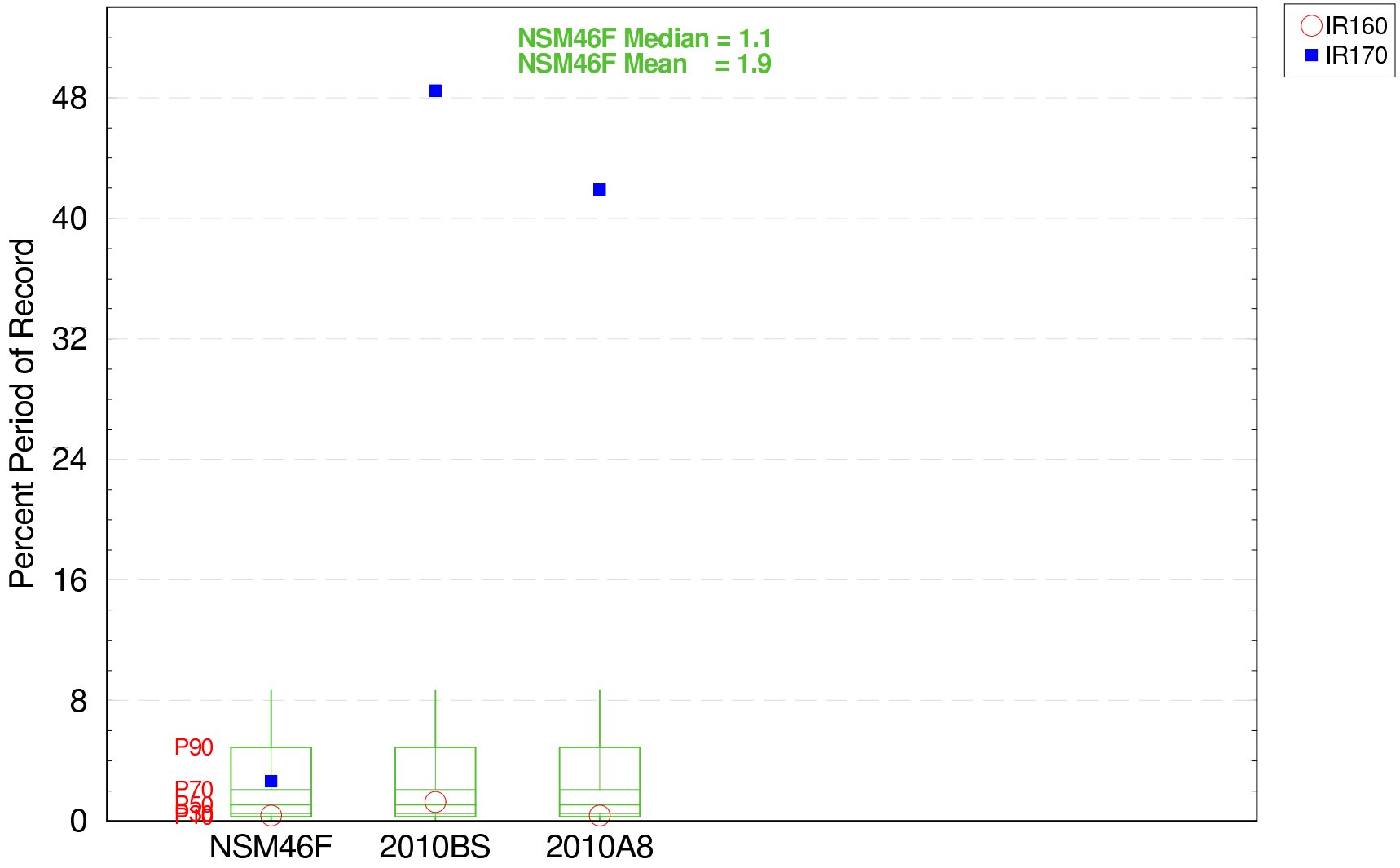

The box–whisker plot represents the min–10–30–50–70–90–max percentiles
for all cells in the NSM46F Wildlife Management Areas Landscape

For Planning Purposes Only
Run date: Tue Apr 18 22:39:27 2006
SFWMM V5.5.1
CRAP 7.0.6
Script used: /nw/cerp_modeling/projects/Acceler8/scripts/GE_SCRIPTS/ge3.pl
Filename: ge3_wet_season_wmas_ppor_high_boxplot.fig

RECOVER Performance Measure – GE–E3

Extreme Events in the Sawgrass Plains Landscape

Percent Period of Record Low Events < −1.0 feet The Wet Season (1965−2000)

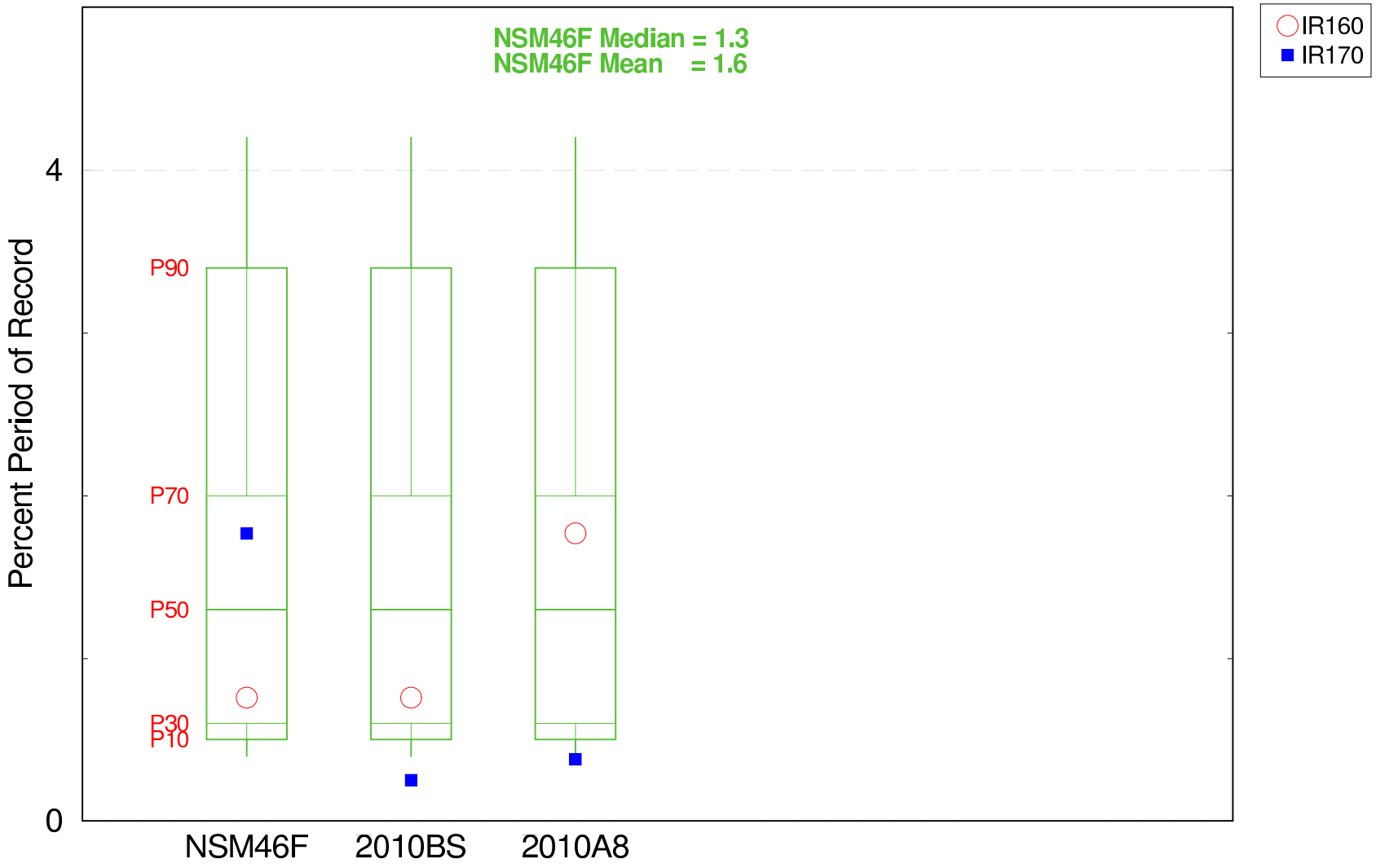

The box−whisker plot represents the min−10−30−50−70−90−max percentiles
for all cells in the NSM46F Wildlife Management Areas Landscape

For Planning Purposes Only
Run date: Tue Apr 18 22:39:27 2006
SFWMM V5.5.1
CRAP 7.0.6
Script used: /nw/cerp_modeling/projects/Acceler8/scripts/GE_SCRIPTS/ge3.pl
Filename: ge3_wet_season_wmas_ppor_low_boxplot.fig

RECOVER Performance Measure – GE−E3

Hydrologic Suitability for Elevated Tree Islands (WCA2)

Percent Period of Record High Events > 2.0 feet (01/01/1981 – 12/31/2000)

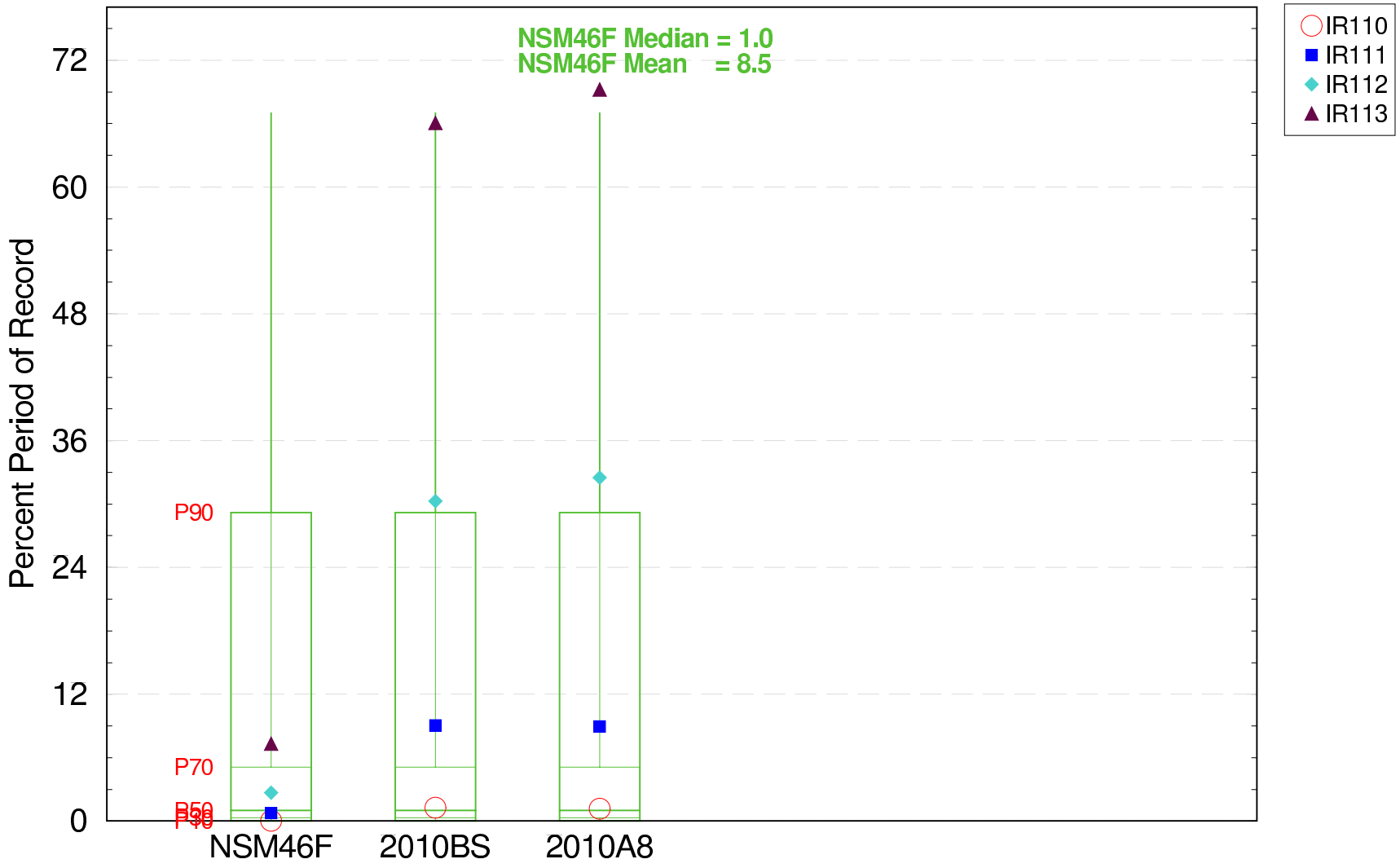

The box–whisker plot represents the min–10–30–50–70–90–max percentiles for all cells in the NSM46F Ridge & Slough Landscape except LNWR cells.

For Planning Purposes Only
Run date: Tue Apr 18 22:45:36 2006
SFWMM V5.5.1
CRAP 7.0.6
Script used: /nw/cerp_modeling/projects/Acceler8/scripts/GE_Scripts/ge6.pl
Filename: ge6_all_years_cal_rns1_ppor_high_boxplot.fig

RECOVER Performance Measure – GE–E6

Extreme Events in the Loxahatchee NWR Landscape

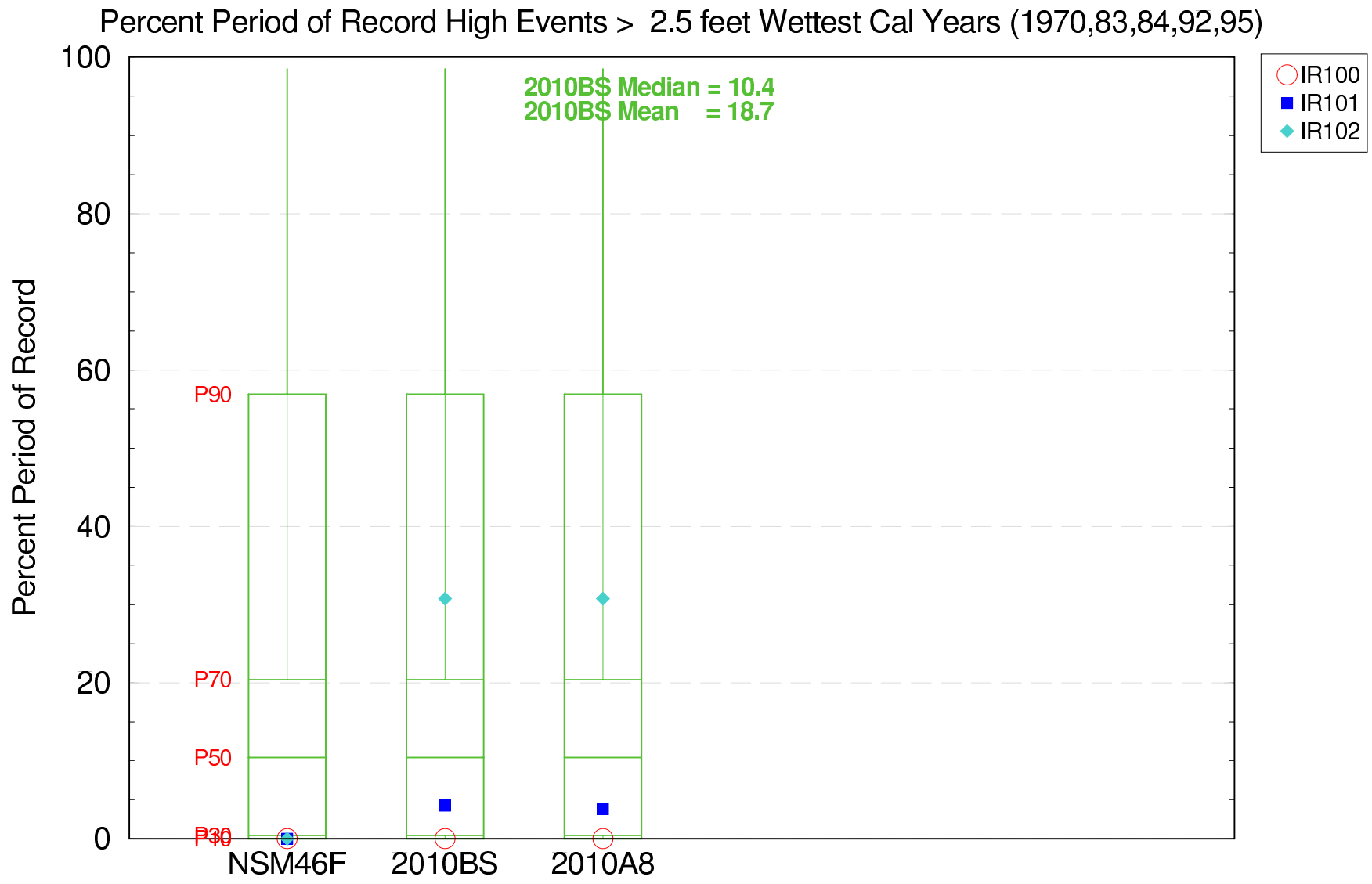

The box–whisker plot represents the min–10–30–50–70–90–max percentiles
for all cells in the 2010BS Loxahatchee NWR Landscape

For Planning Purposes Only
Run date: Tue Apr 18 22:39:27 2006
SFWMM V5.5.1
CRAP 7.0.6
Script used: /nw/cerp_modeling/projects/Acceler8/scripts/GE_SCRIPTS/ge3.pl
Filename: ge3_wettest_years_cal_lnwr_ppor_high_boxplot.fig

RECOVER Performance Measure – GE–E3

Extreme Events in the Loxahatchee NWR Landscape

Number of High Events > 2.5 feet Wettest Cal Years (1970,83,84,92,95)

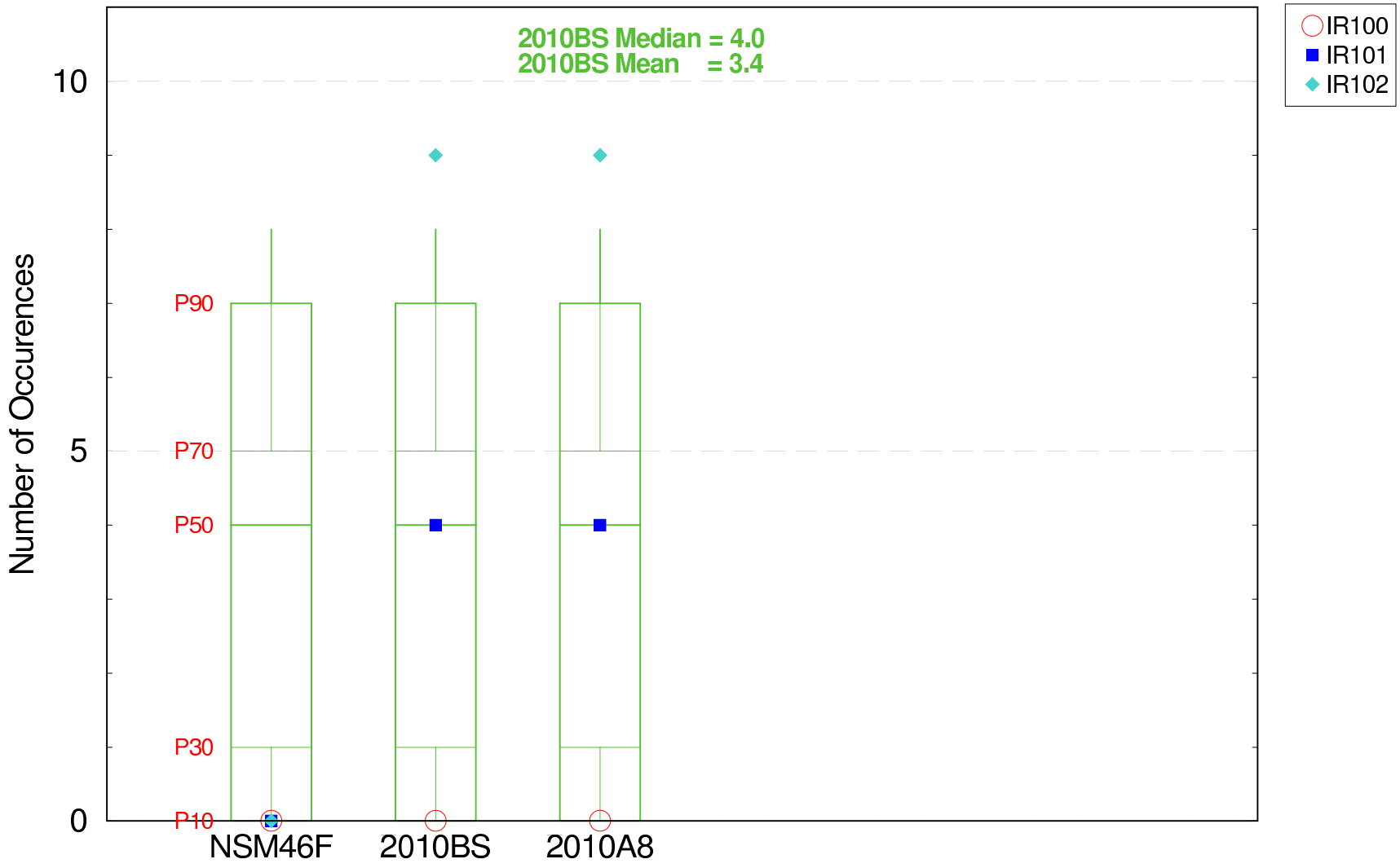

The box–whisker plot represents the min–10–30–50–70–90–max percentiles for all cells in the 2010BS Loxahatchee NWR Landscape

For Planning Purposes Only
Run date: Tue Apr 18 22:39:27 2006
SFWMM V5.5.1
CRAP 7.0.6
Script used: /nw/cerp_modeling/projects/Acceler8/scripts/GE_SCRIPTS/ge3.pl
Filename: ge3_wettest_years_cal_lnwr_count_high_boxplot.fig

RECOVER Performance Measure – GE–E3

Extreme Events in the Marl Marsh Landscape

Average Duration of High Events (Weeks) > 2.0 feet Wettest Cal Years (1970,83,84,92,95)

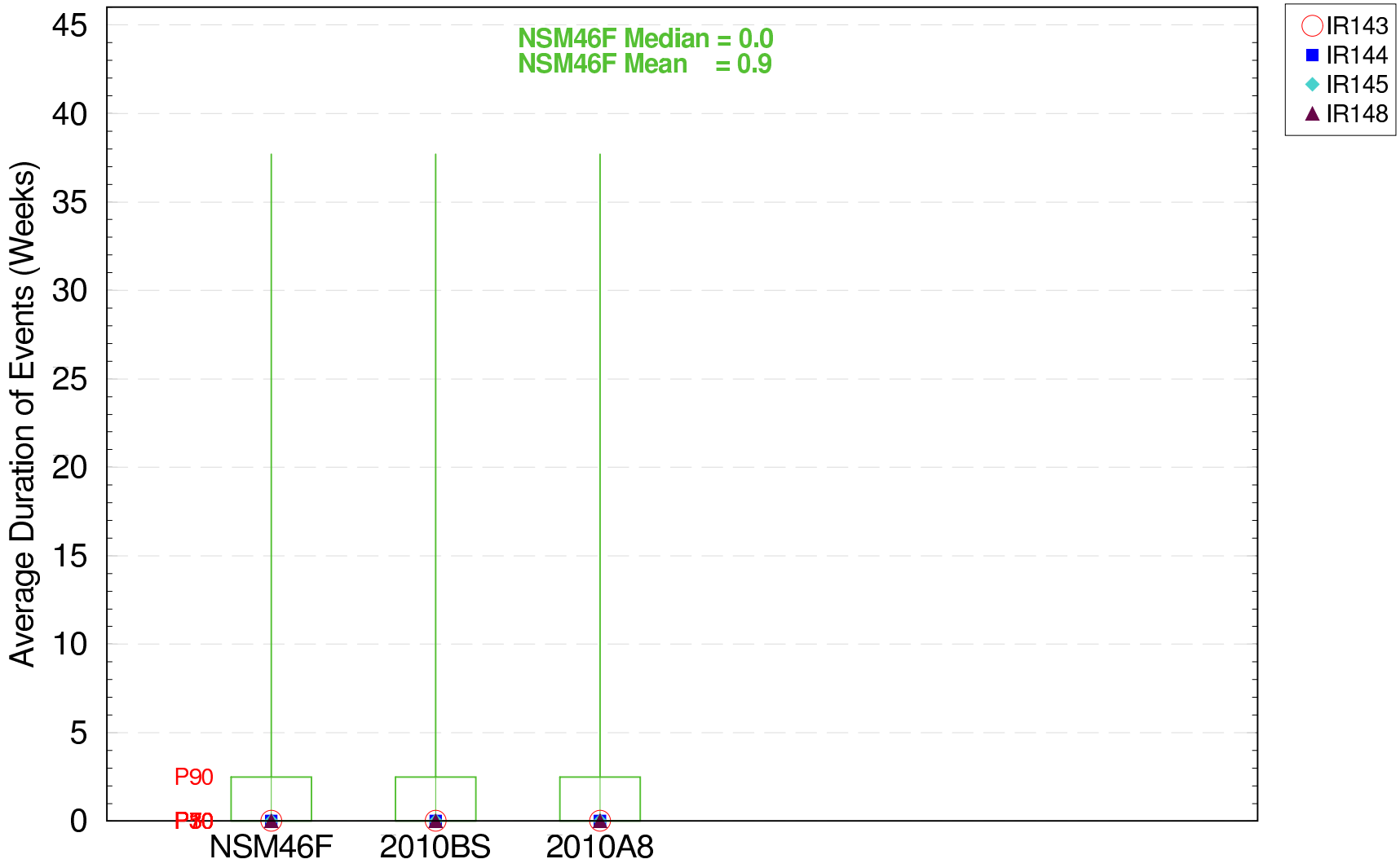

The box–whisker plot represents the min–10–30–50–70–90–max percentiles
for all cells in the NSM46F Marl Marsh Landscape

For Planning Purposes Only
Run date: Tue Apr 18 22:39:27 2006
SFWMM V5.5.1
CRAP 7.0.6
Script used: /nw/cerp_modeling/projects/Acceler8/scripts/GE_SCRIPTS/ge3.pl
Filename: ge3_wettest_years_cal_marl1_duration_high_boxplot.fig

RECOVER Performance Measure – GE–E3

Extreme Events in the Loxahatchee NWR Landscape

Number of Low Events < −1.0 foot Wettest Cal Years (1970,83,84,92,95)

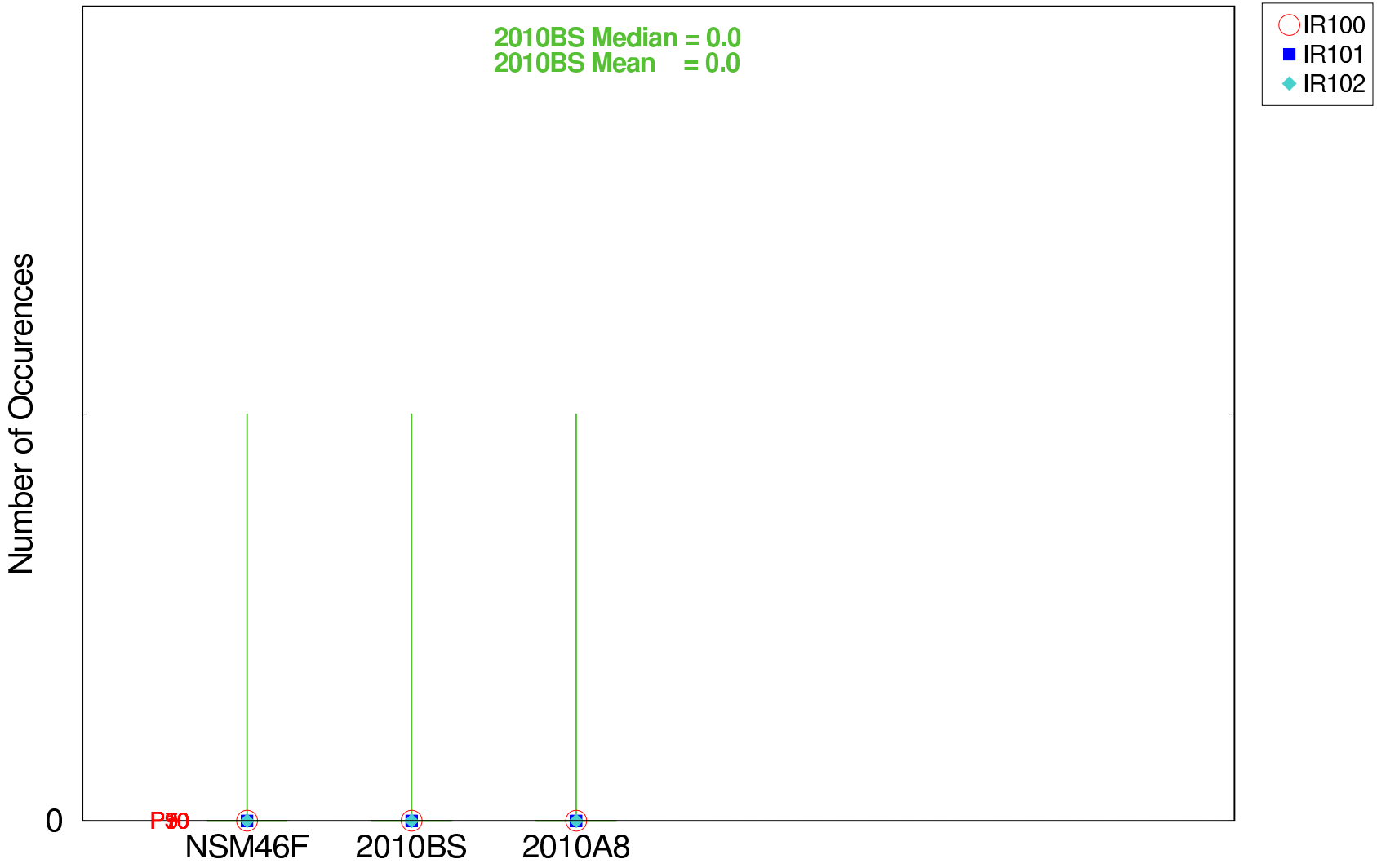

The box−whisker plot represents the min−10−30−50−70−90−max percentiles
for all cells in the 2010BS Loxahatchee NWR Landscape

For Planning Purposes Only
Run date: Tue Apr 18 22:39:27 2006
SFWMM V5.5.1
CRAP 7.0.6
Script used: /nw/cerp_modeling/projects/Acceler8/scripts/GE_SCRIPTS/ge3.pl
Filename: ge3_wettest_years_cal_lnwr_count_low_boxplot.fig

RECOVER Performance Measure – GE−E3

Extreme Events in the Loxahatchee NWR Landscape

Average Duration of High Events (Weeks) > 2.5 feet Wettest Cal Years (1970,83,84,92,95)

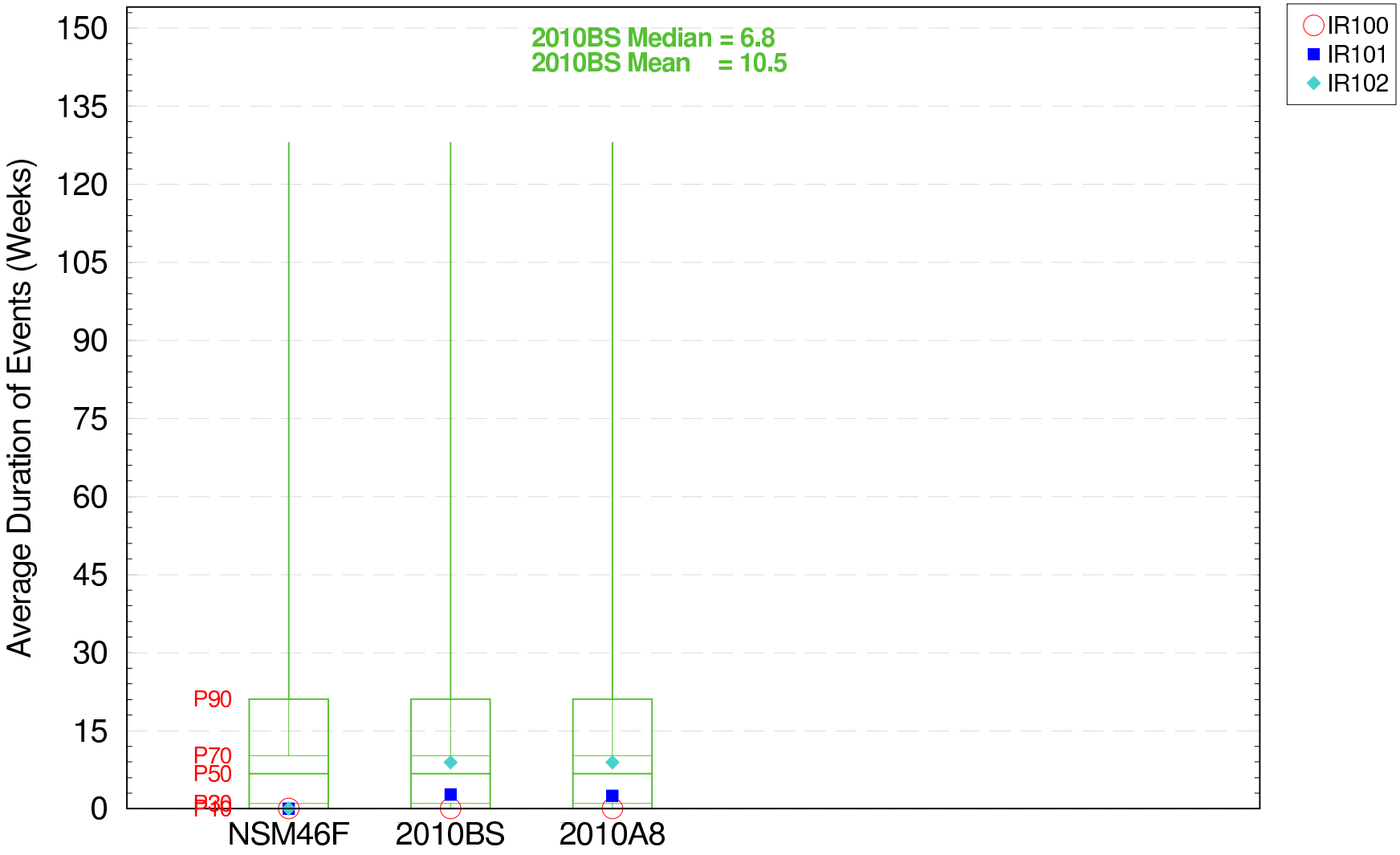

The box–whisker plot represents the min–10–30–50–70–90–max percentiles
for all cells in the 2010BS Loxahatchee NWR Landscape

For Planning Purposes Only
Run date: Tue Apr 18 22:39:27 2006
SFWMM V5.5.1
CRAP 7.0.6
Script used: /nw/cerp_modeling/projects/Acceler8/scripts/GE_SCRAP7.0/ge3.pl
Filename: ge3_wettest_years_cal_lnwr_duration_high_boxplot.fig

Extreme Events in the Loxahatchee NWR Landscape

Average Duration of Low Events (Weeks) < −1.0 foot Wettest Cal Years (1970,83,84,92,95)

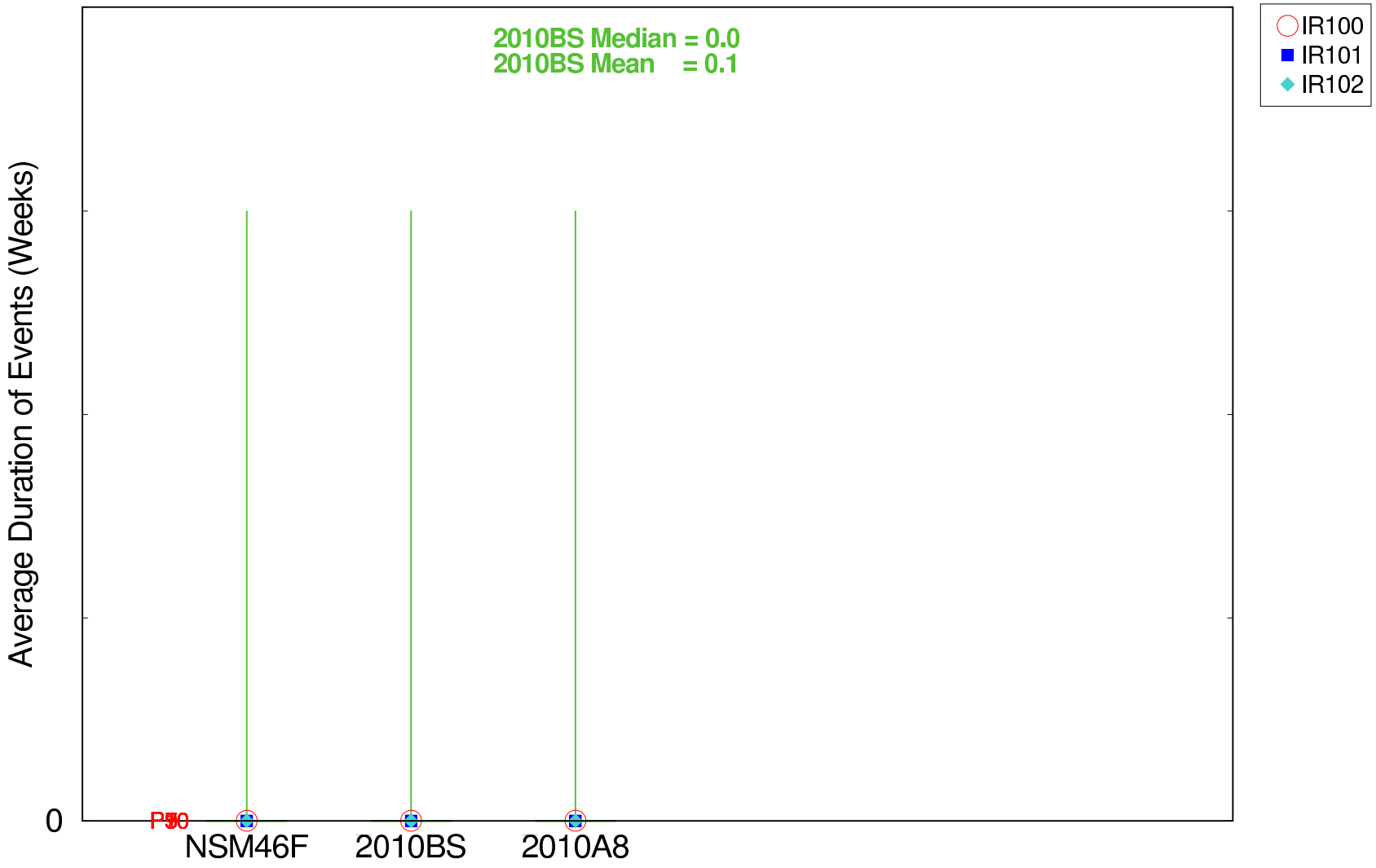

The box−whisker plot represents the min−10−30−50−70−90−max percentiles for all cells in the 2010BS Loxahatchee NWR Landscape

For Planning Purposes Only
Run date: Tue Apr 18 22:39:27 2006
SFWMM V5.5.1
CRAP 2006
Script used: /nw/cerp_modeling/projects/Acceler8/scripts/GE_SCRAP2006/ge3.pl
Filename: ge3_wettest_years_cal_lnwr_duration_low_boxplot.fig

RECOVER Performance Measure – GE−E3

Hydrologic Suitability for Elevated Tree Islands (WCA2)

Percent Period of Record Low Events < −1.0 feet (01/01/1981 – 12/31/2000)

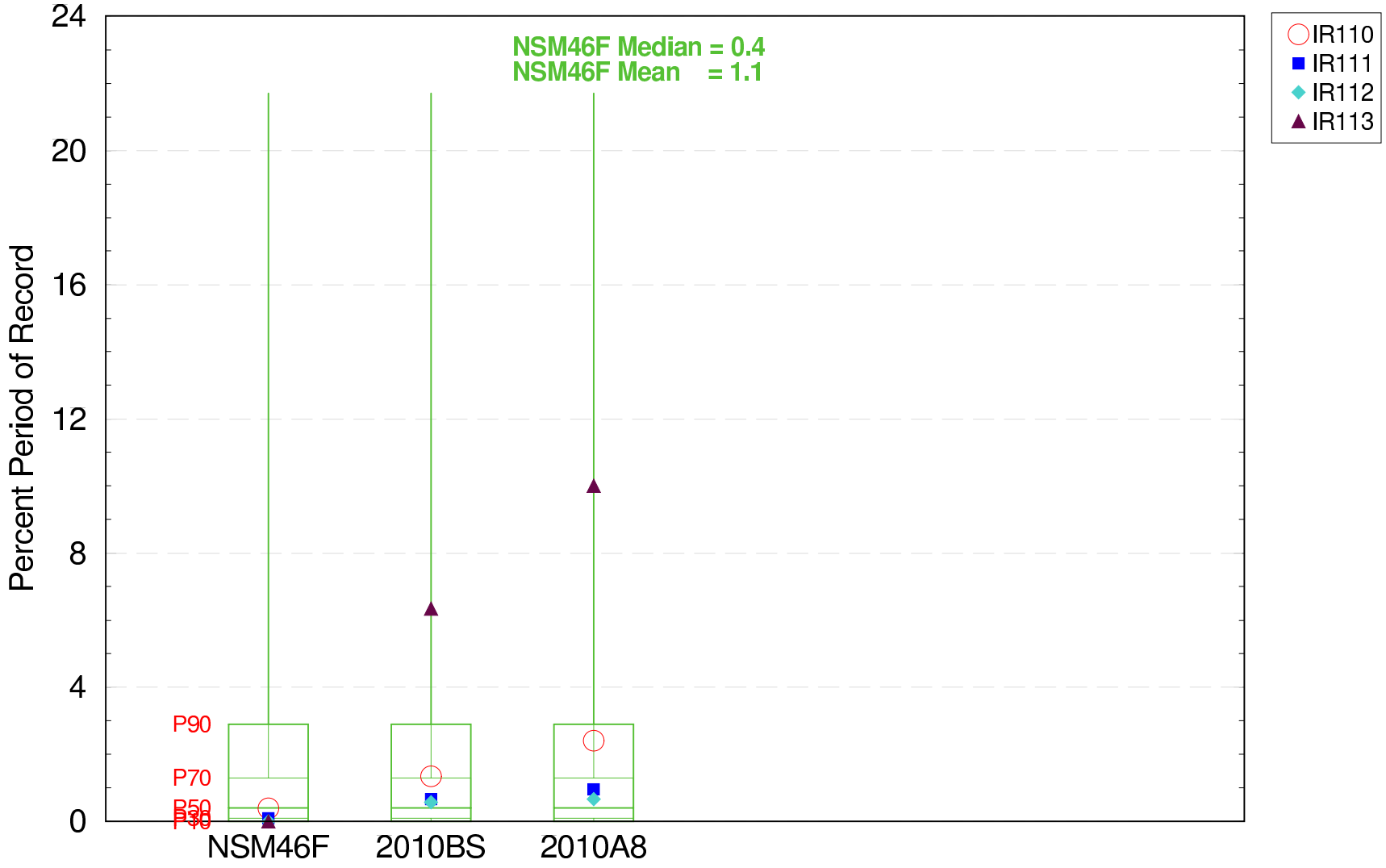

The box–whisker plot represents the min–10–30–50–70–90–max percentiles for all cells in the NSM46F Ridge & Slough Landscape except LNWR cells.

For Planning Purposes Only
Run date: Tue Apr 18 22:45:36 2006
SFWMM V5.5.1
CRAP 7.0.6
Script used: /nw/cerp_modeling/projects/Acceler8/scripts/GE_SCRIPTS/ge6.pl
Filename: ge6_all_years_cal_rns1_ppor_low_boxplot.fig

RECOVER Performance Measure – GE–E6

Extreme Events in the Loxahatchee NWR Landscape

Percent Period of Record Low Events < −1.0 feet Wettest Cal Years (1970,83,84,92,95)

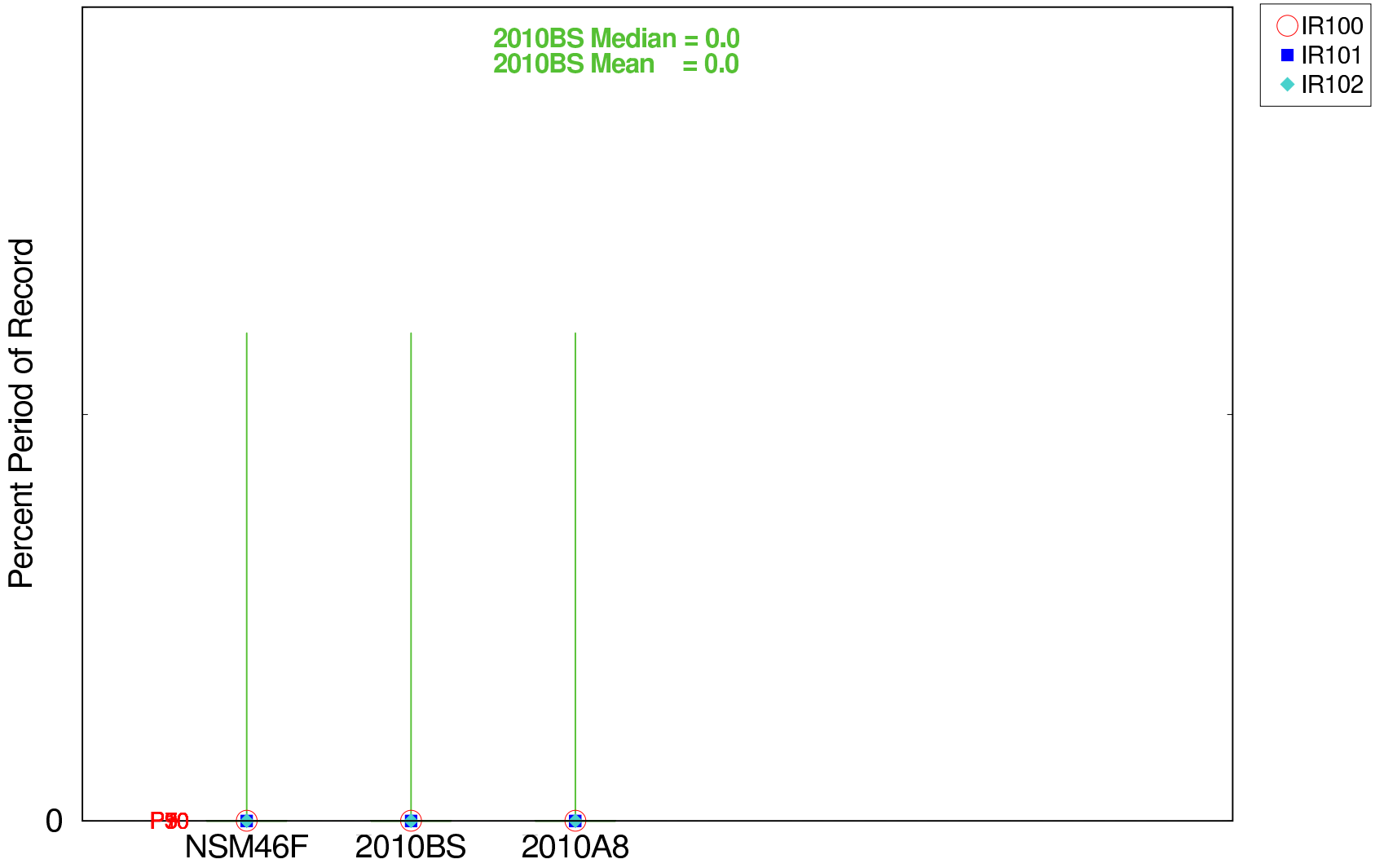

The box−whisker plot represents the min−10−30−50−70−90−max percentiles
for all cells in the 2010BS Loxahatchee NWR Landscape

For Planning Purposes Only
Run date: Tue Apr 18 22:39:27 2006
SFWMM V5.5.1
CRAP 7.0.6
Script used: /nw/cerp_modeling/projects/Acceler8/scripts/GE_SCRIPTS/ge3.pl
Filename: ge3_wettest_years_cal_lnwr_ppor_low_boxplot.fig

RECOVER Performance Measure – GE−E3

Extreme Events in the Marl Marsh Landscape

Average Duration of Low Events (Weeks) < −1.0 foot Wettest Cal Years (1970,83,84,92,95)

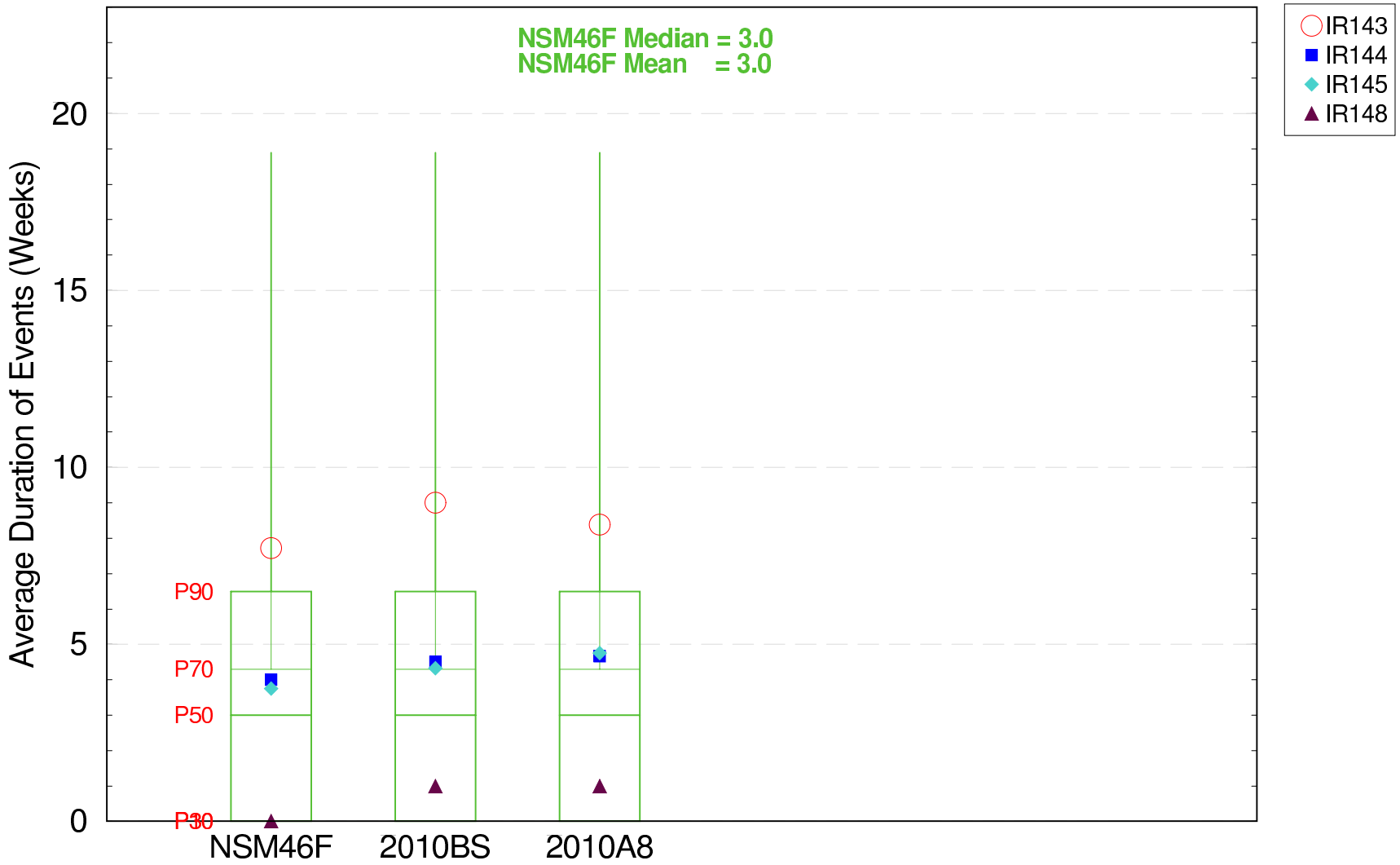

The box−whisker plot represents the min−10−30−50−70−90−max percentiles
for all cells in the NSM46F Marl Marsh Landscape

For Planning Purposes Only
Run date: Tue Apr 18 22:39:27 2006
SFWMM V5.5.1
CRAP 7.0.6
Script used: /nw/cerp_modeling/projects/Acceler8/scripts/GE_SCRIPTS/ge3.pl
Filename: ge3_wettest_years_cal_marl1_duration_low_boxplot.fig

RECOVER Performance Measure – GE−E3

Hydrologic Suitability for Elevated Tree Islands (WCA3A N)

Number of Weeks of Low Events < −1.0 foot (01/01/1981 – 12/31/2000)

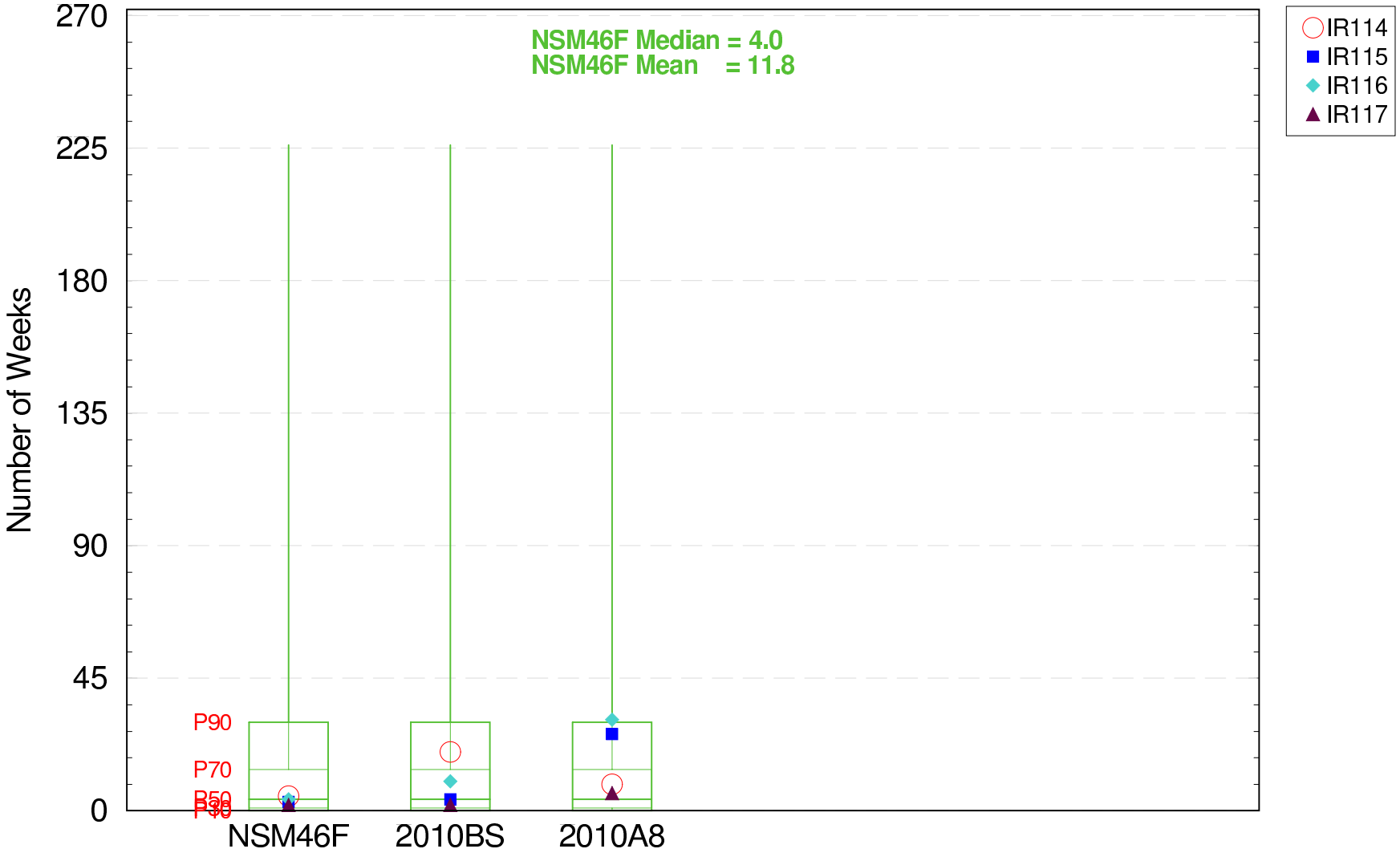

The box–whisker plot represents the min–10–30–50–70–90–max percentiles for all cells in the NSM46F Ridge & Slough Landscape except LNWR cells.

For Planning Purposes Only
Run date: Tue Apr 18 22:45:36 2006
SFWMM V5.5.1
CRAP 7.0.6
Script used: /nw/cerp_modeling/projects/Acceler8/scripts/GE_SCRIPTS/ge6.pl
Filename: ge6_all_years_cal_rns2_count_low_boxplot.fig

RECOVER Performance Measure – GE–E6

Extreme Events in the Marl Marsh Landscape

Number of High Events > 2.0 feet Wettest Cal Years (1970,83,84,92,95)

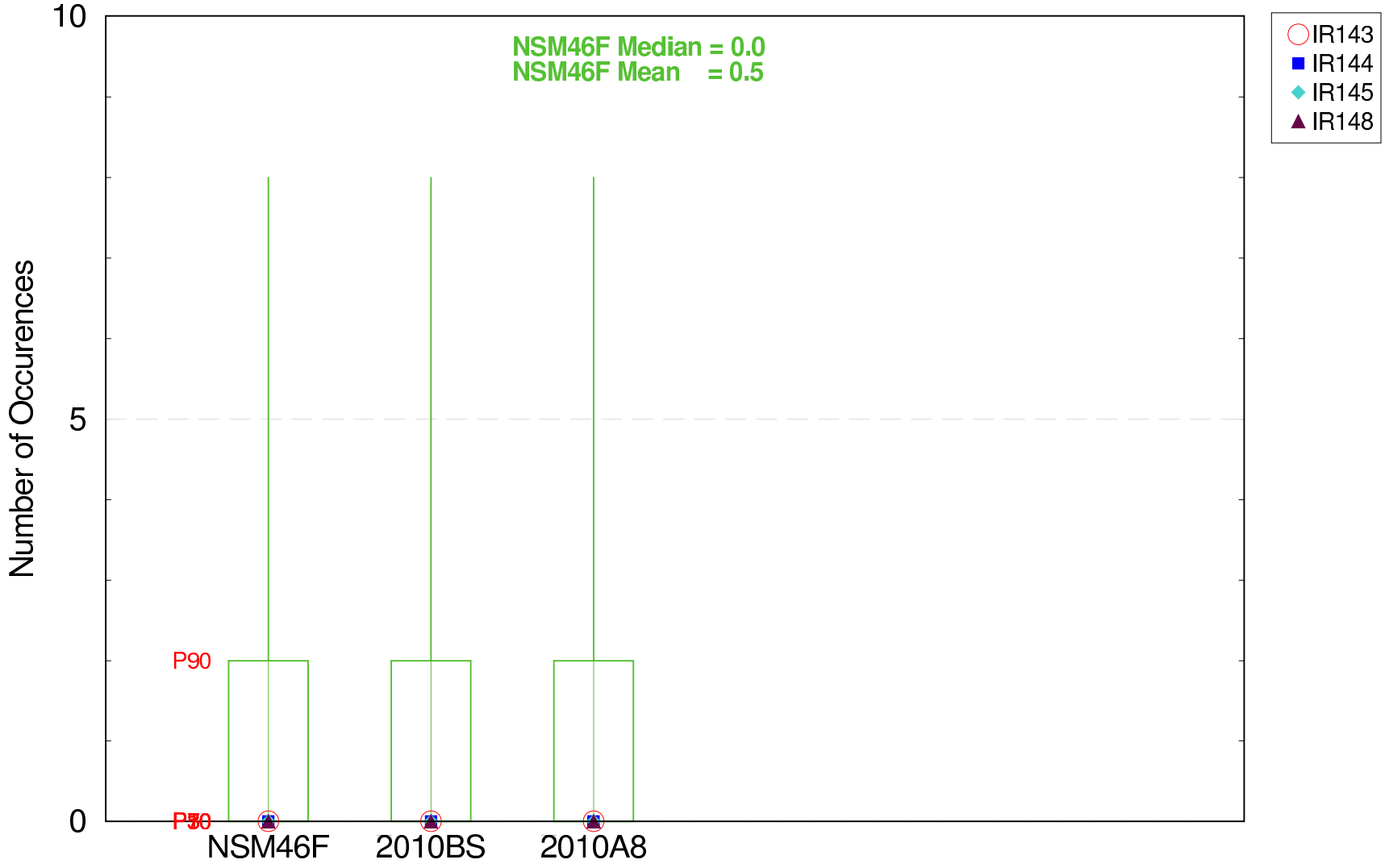

The box–whisker plot represents the min–10–30–50–70–90–max percentiles
for all cells in the NSM46F Marl Marsh Landscape

For Planning Purposes Only
Run date: Tue Apr 18 22:39:27 2006
SFWMM V5.5.1
CRAP 7.0.6
Script used: /nw/cerp_modeling/projects/Acceler8/scripts/GE_Scripts/ge3.pl
Filename: ge3_wettest_years_cal_marl1_count_high_boxplot.fig

RECOVER Performance Measure – GE–E3

Hydrologic Suitability for Elevated Tree Islands (WCA2)

Number of Weeks of Low Events < −1.0 foot (01/01/1981 – 12/31/2000)

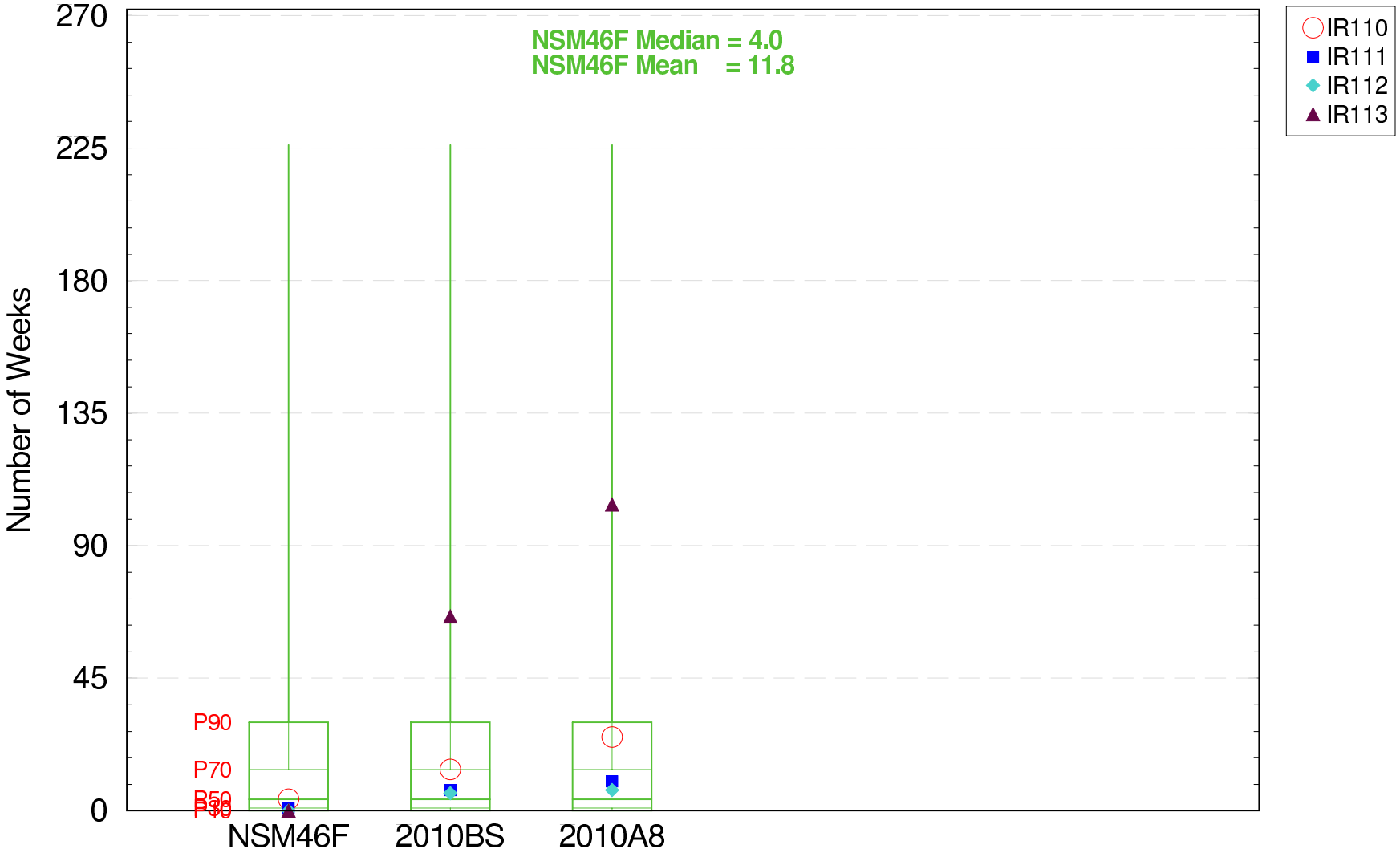

The box–whisker plot represents the min–10–30–50–70–90–max percentiles for all cells in the NSM46F Ridge & Slough Landscape except LNWR cells.

For Planning Purposes Only
Run date: Tue Apr 18 22:45:36 2006
SFWMM V5.5.1
CRAP 7.0.6
Script used: /nw/cerp_modeling/projects/Acceler8/scripts/GE_SCRIPTS/ge6.pl
Filename: ge6_all_years_cal_rns1_count_low_boxplot.fig

RECOVER Performance Measure – GE–E6

Extreme Events in the Marl Marsh Landscape

Percent Period of Record Low Events < −1.0 feet Wettest Cal Years (1970,83,84,92,95)

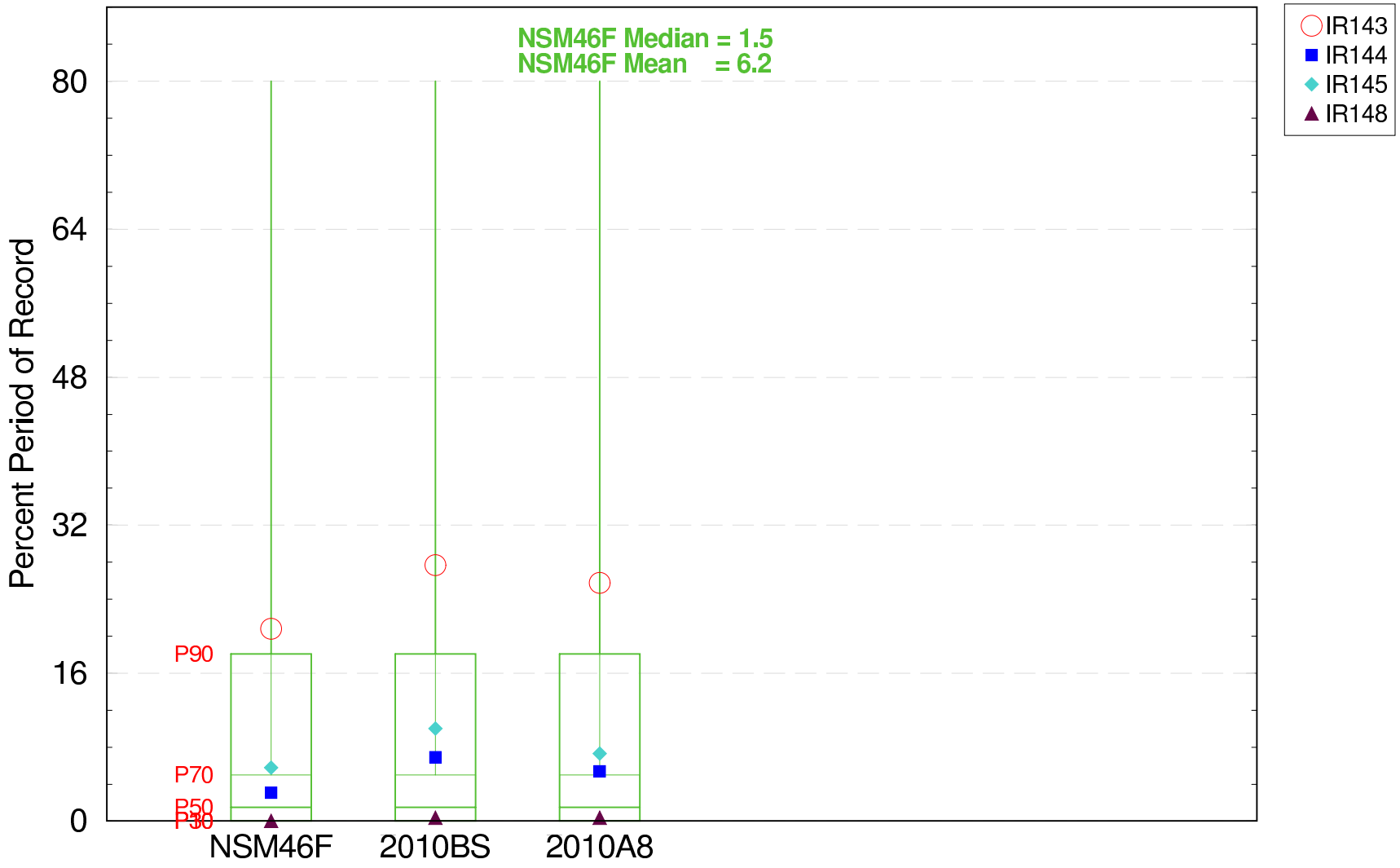

The box−whisker plot represents the min−10−30−50−70−90−max percentiles
for all cells in the NSM46F Marl Marsh Landscape

For Planning Purposes Only
Run date: Tue Apr 18 22:39:27 2006
SFWMM V5.5.1
CRAP 7.0.6
Script used: /nw/cerp_modeling/projects/Acceler8/scripts/GE_SCRIPTS/ge3.pl
Filename: ge3_wettest_years_cal_marl1_ppor_low_boxplot.fig

RECOVER Performance Measure – GE−E3

Extreme Events in the Marl Marsh Landscape

Number of Low Events < −1.0 foot Wettest Cal Years (1970,83,84,92,95)

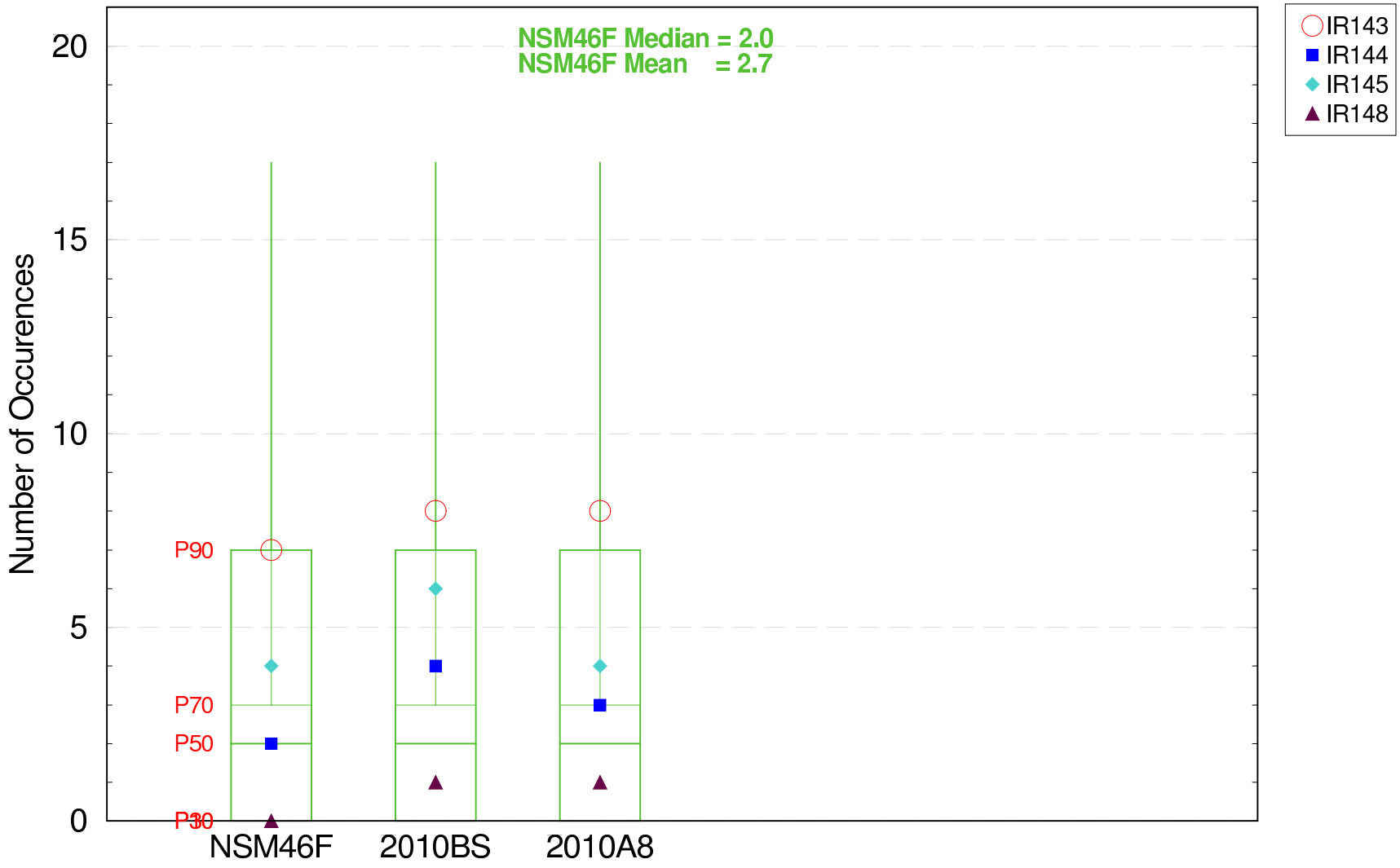

The box−whisker plot represents the min−10−30−50−70−90−max percentiles
for all cells in the NSM46F Marl Marsh Landscape

For Planning Purposes Only
Run date: Tue Apr 18 22:39:27 2006
SFWMM V5.5.1
CRAP 7.0.6
Script used: /nw/cerp_modeling/projects/Acceler8/scripts/GE_SCRIPTS/ge3.pl
Filename: ge3_wettest_years_cal_marl1_count_low_boxplot.fig

RECOVER Performance Measure – GE−E3

Extreme Events in the Ridge & Slough Landscape

Average Duration of High Events (Weeks) > 2.0 feet Wettest Cal Years (1970,83,84,92,95)

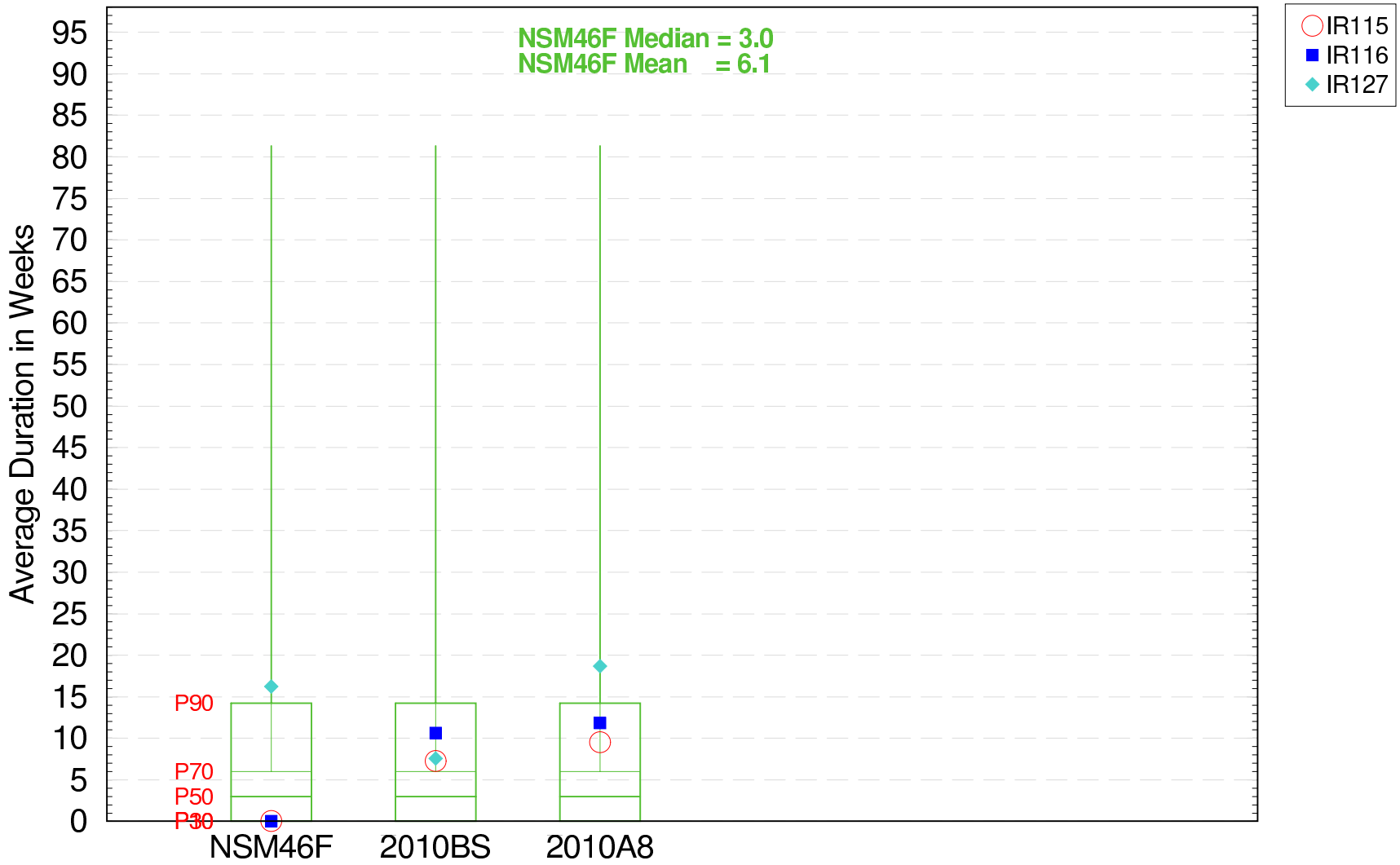

The box–whisker plot represents the min–10–30–50–70–90–max percentiles for all cells in the NSM46F Ridge & Slough Landscape

For Planning Purposes Only
Run date: Tue Apr 18 22:39:27 2006
SFWMM V5.5.1
CRAP 7.0.6
Script used: /nw/cerp_modeling/projects/Acceler8/scripts/GE_Scripts/ge3.pl
Filename: ge3_wettest_years_cal_rns0_duration_high_boxplot.fig

RECOVER Performance Measure – GE–E3

Extreme Events in the Marl Marsh Landscape

Percent Period of Record High Events > 2.0 feet Wettest Cal Years (1970,83,84,92,95)

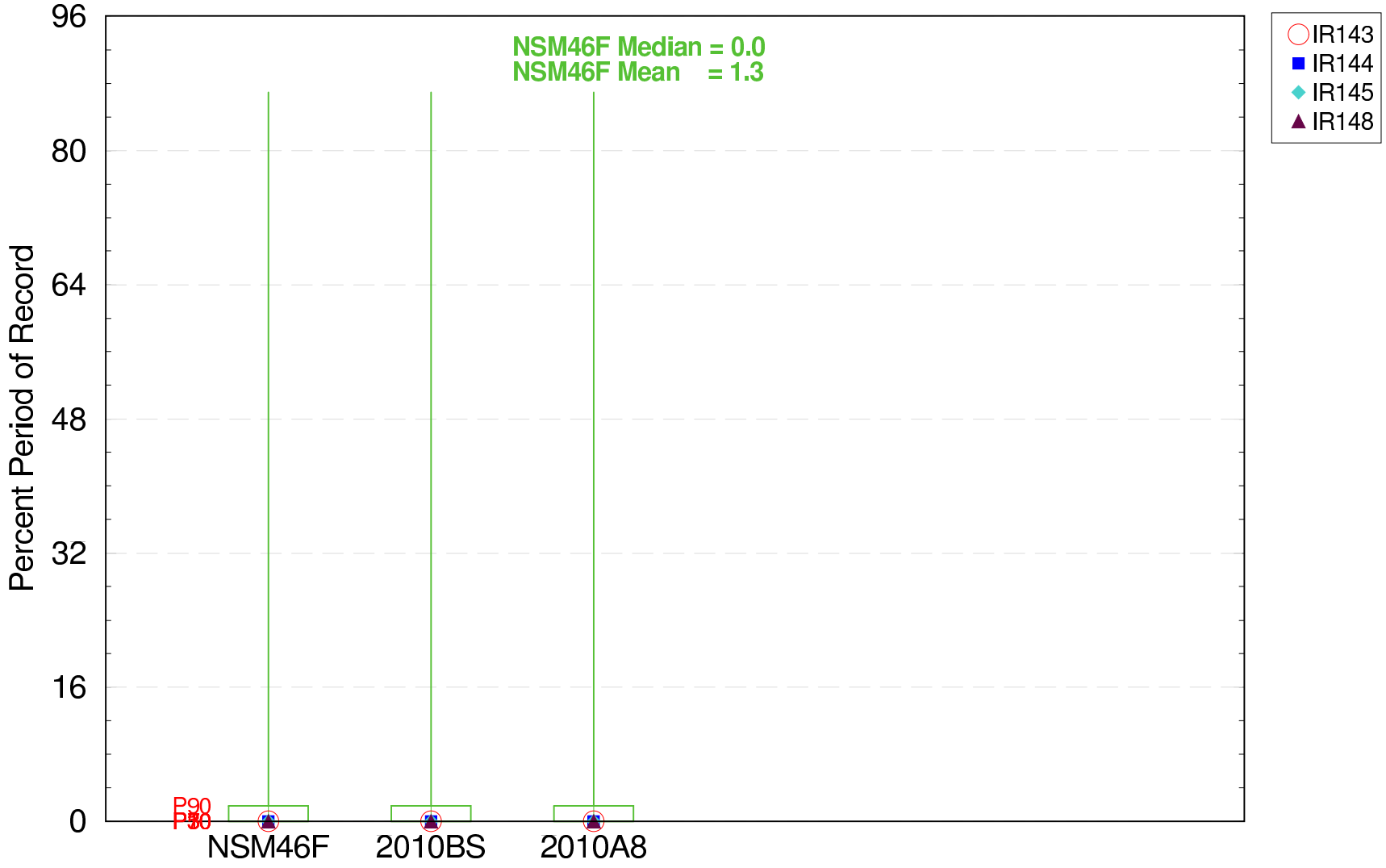

The box–whisker plot represents the min–10–30–50–70–90–max percentiles
for all cells in the NSM46F Marl Marsh Landscape

For Planning Purposes Only
Run date: Tue Apr 18 22:39:27 2006
SFWMM V5.5.1
CRAP 7.0.6
Script used: /nw/cerp_modeling/projects/Acceler8/scripts/GE_SCRIPTS/ge3.pl
Filename: ge3_wettest_years_cal_marl1_ppor_high_boxplot.fig

RECOVER Performance Measure – GE–E3

Extreme Events in the Shark Slough Landscape

Percent Period of Record Low Events < −1.0 feet Wettest Cal Years (1970,83,84,92,95)

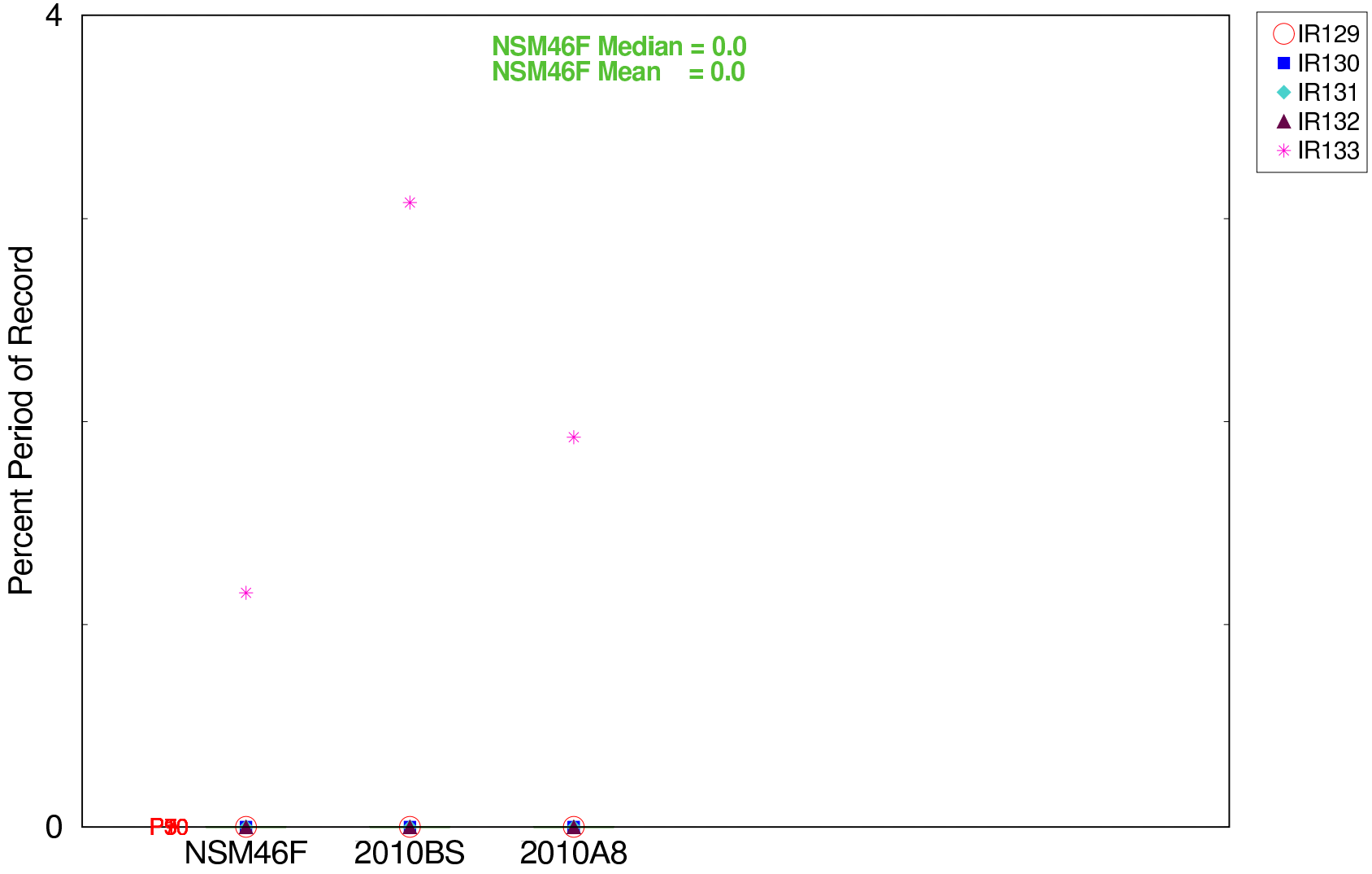

The box−whisker plot represents the min−10−30−50−70−90−max percentiles
for all cells in the NSM46F Shark Slough Landscape

For Planning Purposes Only
Run date: Tue Apr 18 22:39:27 2006
SFWMM V5.5.1
CRAP 7.0.6
Script used: /nw/cerp_modeling/projects/Acceler8/scripts/GE_SCRIPTS/ge3.pl
Filename: ge3_wettest_years_cal_srs_ppor_low_boxplot.fig

RECOVER Performance Measure – GE−E3

Extreme Events in the Marl Marsh Landscape

Number of High Events > 1.5 feet Wettest Cal Years (1970,83,84,92,95)

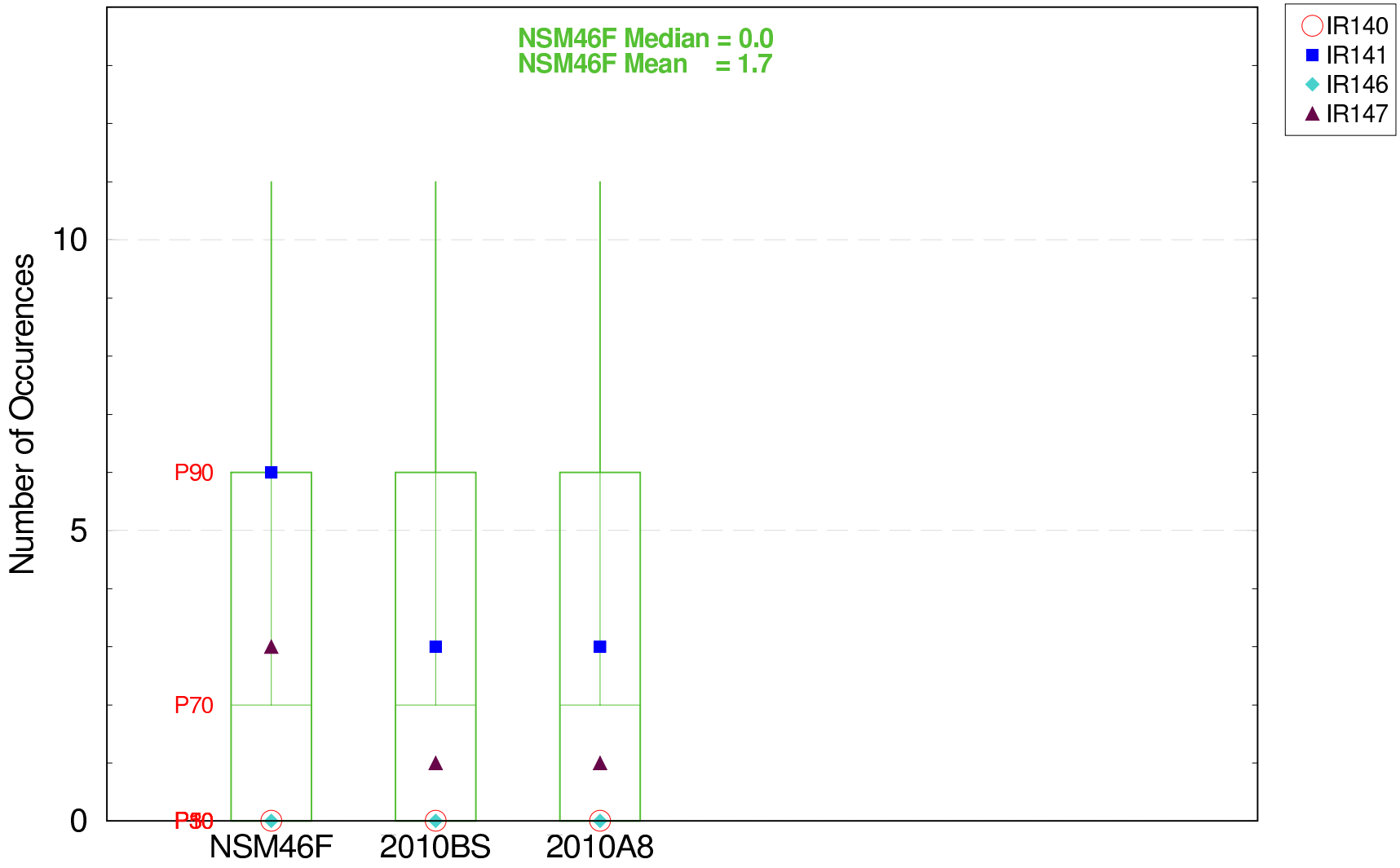

The box–whisker plot represents the min–10–30–50–70–90–max percentiles for all cells in the NSM46F Marl Marsh Landscape

For Planning Purposes Only
Run date: Tue Apr 18 22:39:27 2006
SFWMM V5.5.1
CRAP 7.0.6
Script used: /nw/cerp_modeling/projects/Acceler8/scripts/GE_SCRIPTS/ge3.pl
Filename: ge3_wettest_years_cal_marl2_count_high_boxplot.fig

RECOVER Performance Measure – GE–E3

Extreme Events in the Marl Marsh Landscape

Number of Low Events < −1.0 foot Wettest Cal Years (1970,83,84,92,95)

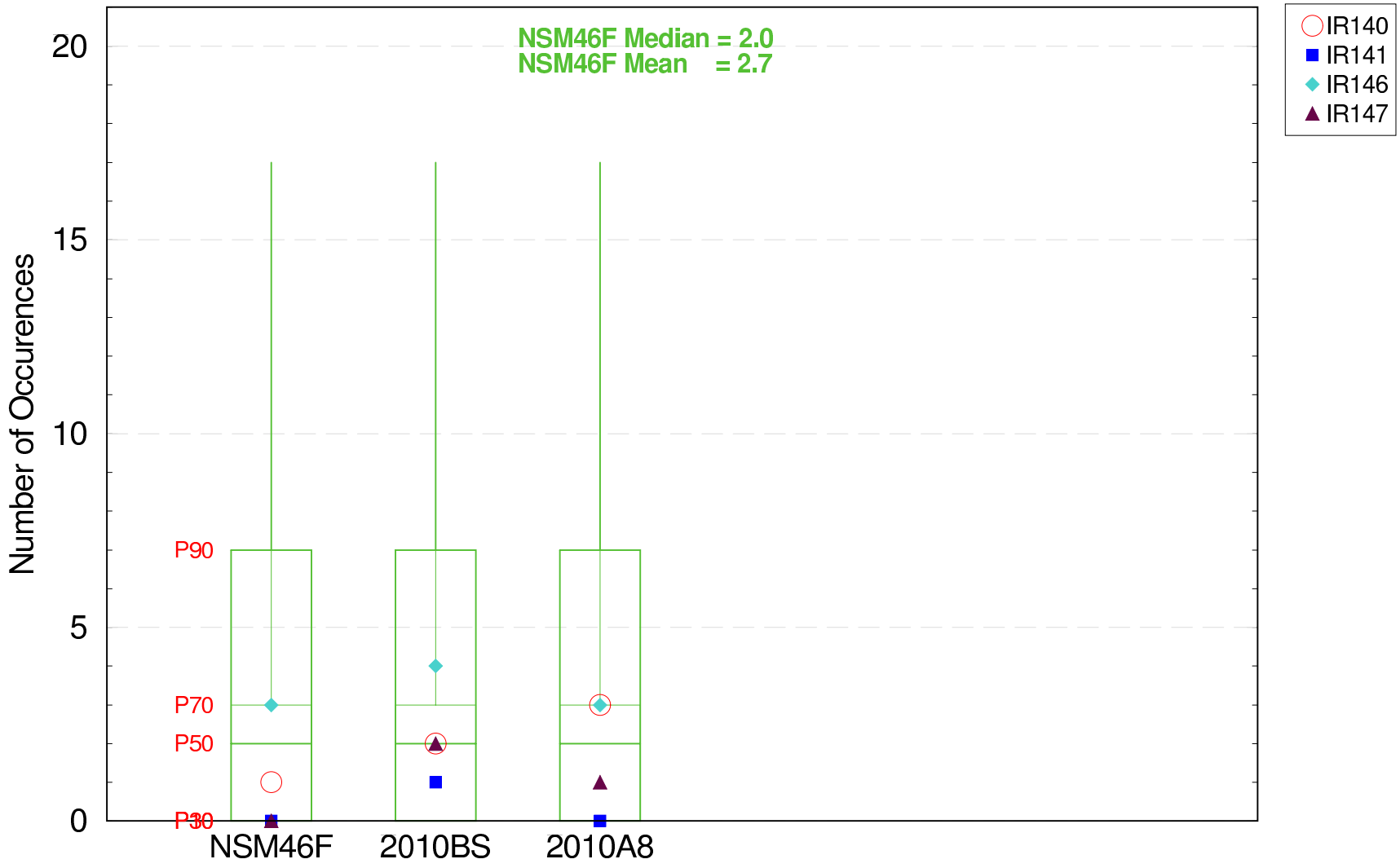

The box−whisker plot represents the min−10−30−50−70−90−max percentiles
for all cells in the NSM46F Marl Marsh Landscape

For Planning Purposes Only
Run date: Tue Apr 18 22:39:27 2006
SFWMM V5.5.1
CRAP 7.0.6
Script used: /nw/cerp_modeling/projects/Acceler8/scripts/GE_SCRIPTS/ge3.pl
Filename: ge3_wettest_years_cal_marl2_count_low_boxplot.fig

RECOVER Performance Measure – GE−E3

Extreme Events in the Marl Marsh Landscape

Average Duration of High Events (Weeks) > 1.5 feet Wettest Cal Years (1970,83,84,92,95)

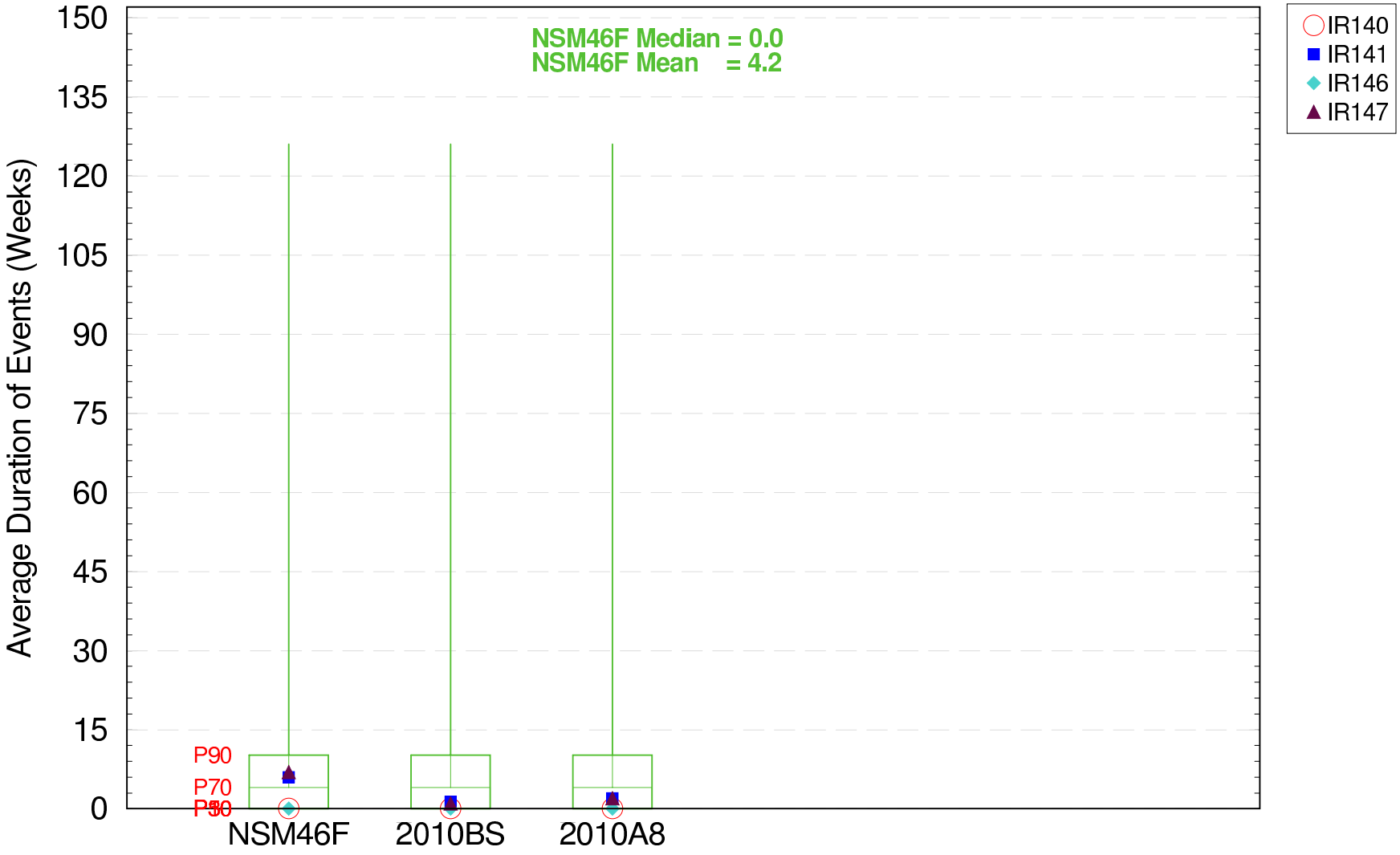

The box–whisker plot represents the min–10–30–50–70–90–max percentiles
for all cells in the NSM46F Marl Marsh Landscape

For Planning Purposes Only
Run date: Tue Apr 18 22:39:27 2006
SFWMM V5.5.1
CRAP 7.0.6
Script used: /nw/cerp_modeling/projects/Acceler8/scripts/GE_SCRIPTS/ge3.pl
Filename: ge3_wettest_years_cal_marl2_duration_high_boxplot.fig

RECOVER Performance Measure – GE–E3

Extreme Events in the Marl Marsh Landscape

Average Duration of Low Events (Weeks) < −1.0 foot Wettest Cal Years (1970,83,84,92,95)

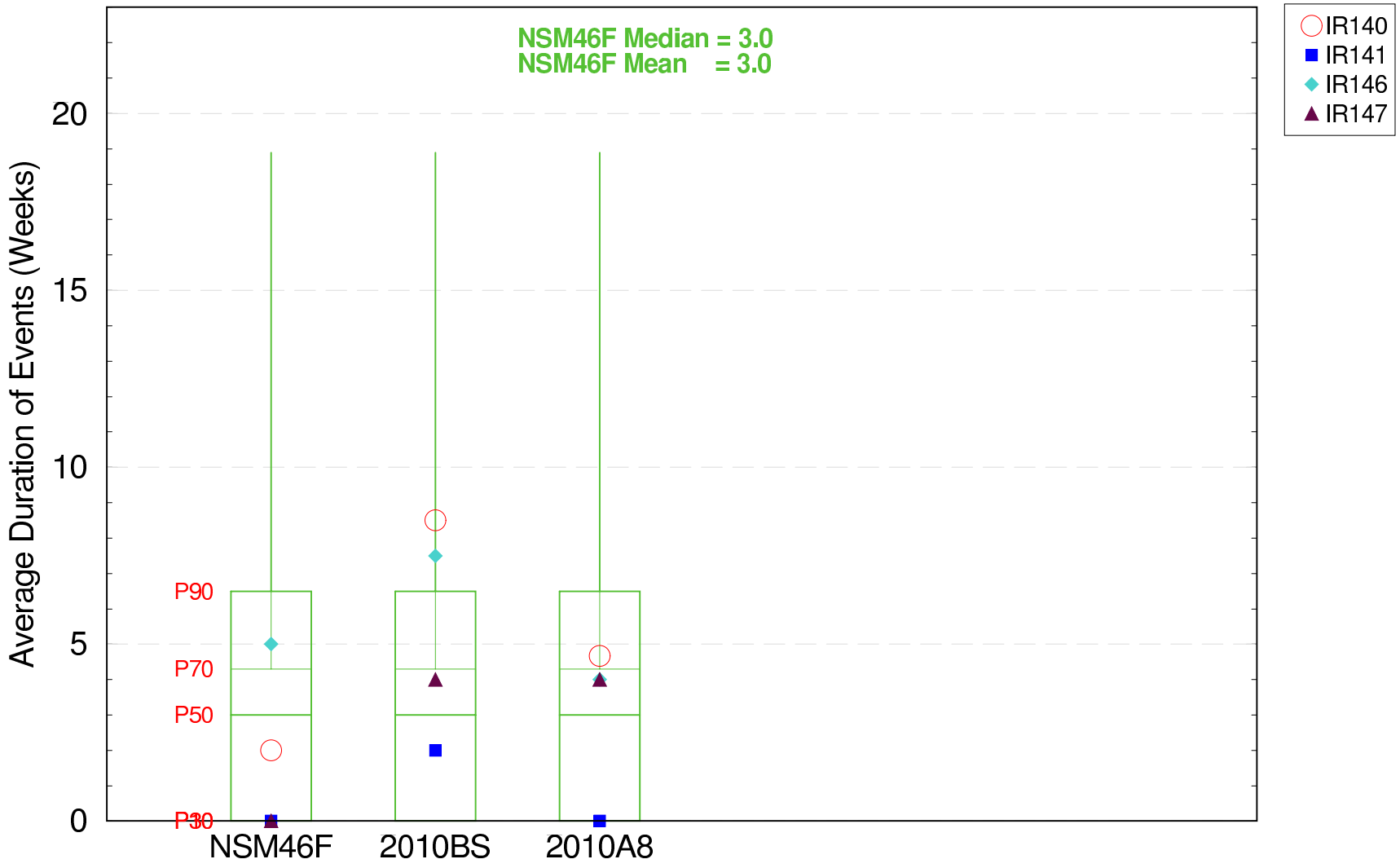

The box−whisker plot represents the min−10−30−50−70−90−max percentiles
for all cells in the NSM46F Marl Marsh Landscape

For Planning Purposes Only
Run date: Tue Apr 18 22:39:27 2006
SFWMM V5.5.1
CRAP 7.0.6
Script used: /nw/cerp_modeling/projects/Acceler8/scripts/GE_SCRIPTS/ge3.pl
Filename: ge3_wettest_years_cal_marl2_duration_low_boxplot.fig

RECOVER Performance Measure – GE−E3

Extreme Events in the Marl Marsh Landscape

Percent Period of Record High Events > 1.5 feet Wettest Cal Years (1970,83,84,92,95)

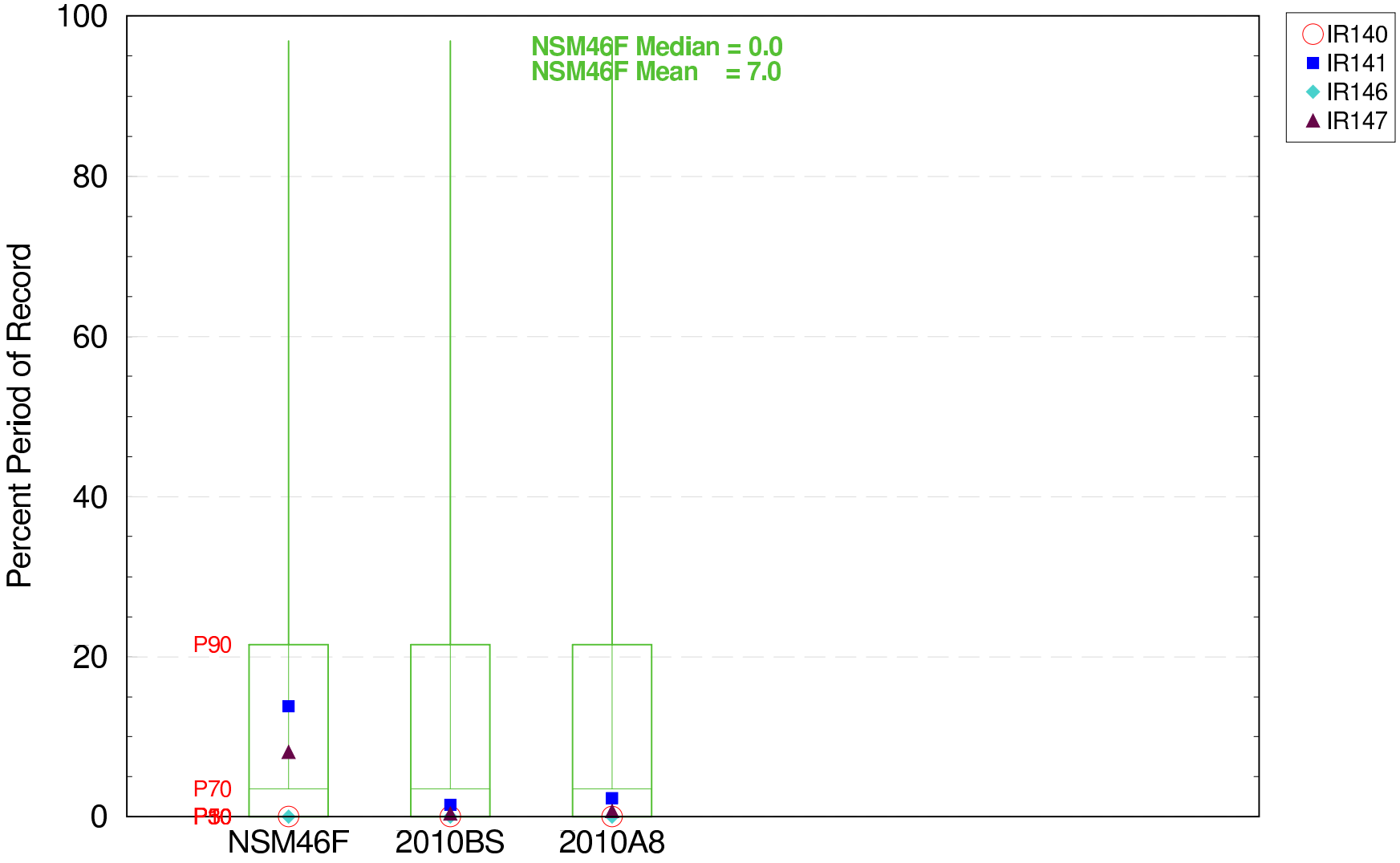

The box–whisker plot represents the min–10–30–50–70–90–max percentiles for all cells in the NSM46F Marl Marsh Landscape

For Planning Purposes Only
Run date: Tue Apr 18 22:39:27 2006
SFWMM V5.5.1
CRAP 7.0.6
Script used: /nw/cerp_modeling/projects/Acceler8/scripts/GE_SCRIPTS/ge3.pl
Filename: ge3_wettest_years_cal_marl2_ppor_high_boxplot.fig

RECOVER Performance Measure – GE–E3

Extreme Events in the Marl Marsh Landscape

Percent Period of Record Low Events < −1.0 feet Wettest Cal Years (1970,83,84,92,95)

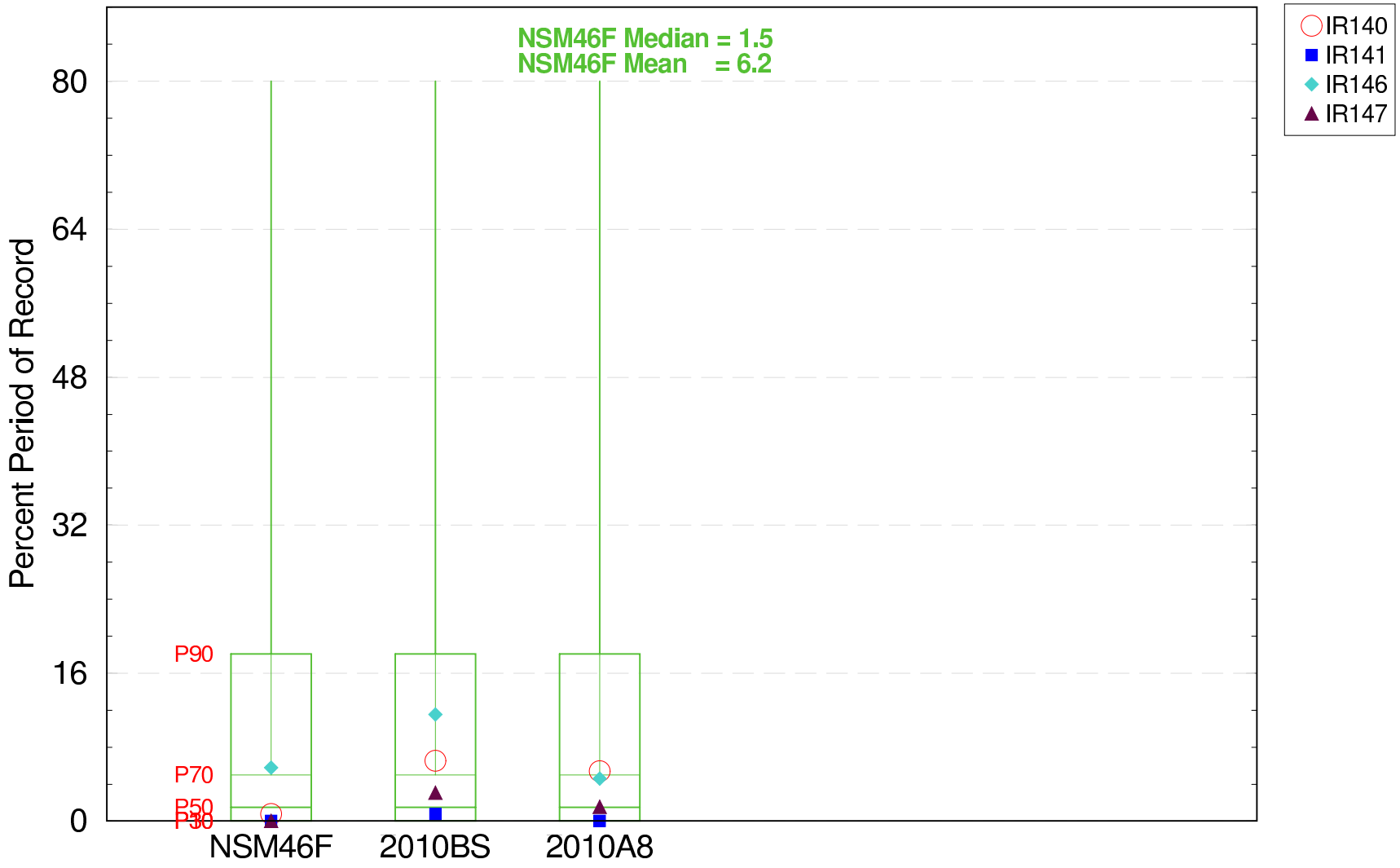

The box−whisker plot represents the min−10−30−50−70−90−max percentiles
for all cells in the NSM46F Marl Marsh Landscape

For Planning Purposes Only
Run date: Tue Apr 18 22:39:27 2006
SFWMM V5.5.1
CRAP 7.0.6
Script used: /nw/cerp_modeling/projects/Acceler8/scripts/GE_SCRIPTS/ge3.pl
Filename: ge3_wettest_years_cal_marl2_ppor_low_boxplot.fig

RECOVER Performance Measure – GE−E3

Extreme Events in the Ridge & Slough Landscape

Number of High Events > 2.0 feet Wettest Cal Years (1970,83,84,92,95)

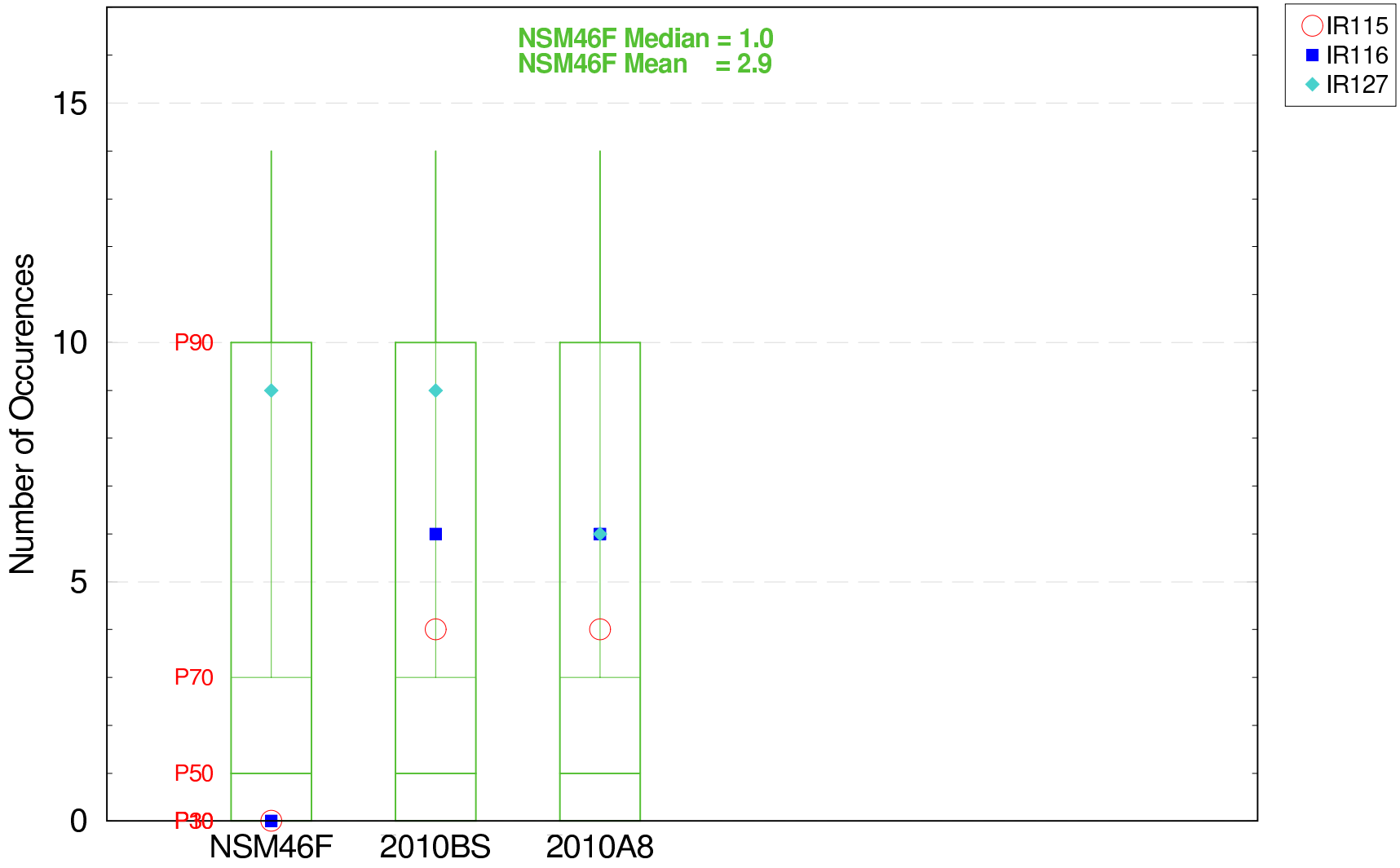

The box–whisker plot represents the min–10–30–50–70–90–max percentiles
for all cells in the NSM46F Ridge & Slough Landscape

For Planning Purposes Only
Run date: Tue Apr 18 22:39:27 2006
SFWMM V5.5.1
CRAP 7.0.6
Script used: /nw/cerp_modeling/projects/Acceler8/scripts/GE_SCRIPTS/ge3.pl
Filename: ge3_wettest_years_cal_rns0_count_high_boxplot.fig

RECOVER Performance Measure – GE–E3

Extreme Events in the Ridge & Slough Landscape

Number of Low Events < −1.0 foot Wettest Cal Years (1970,83,84,92,95)

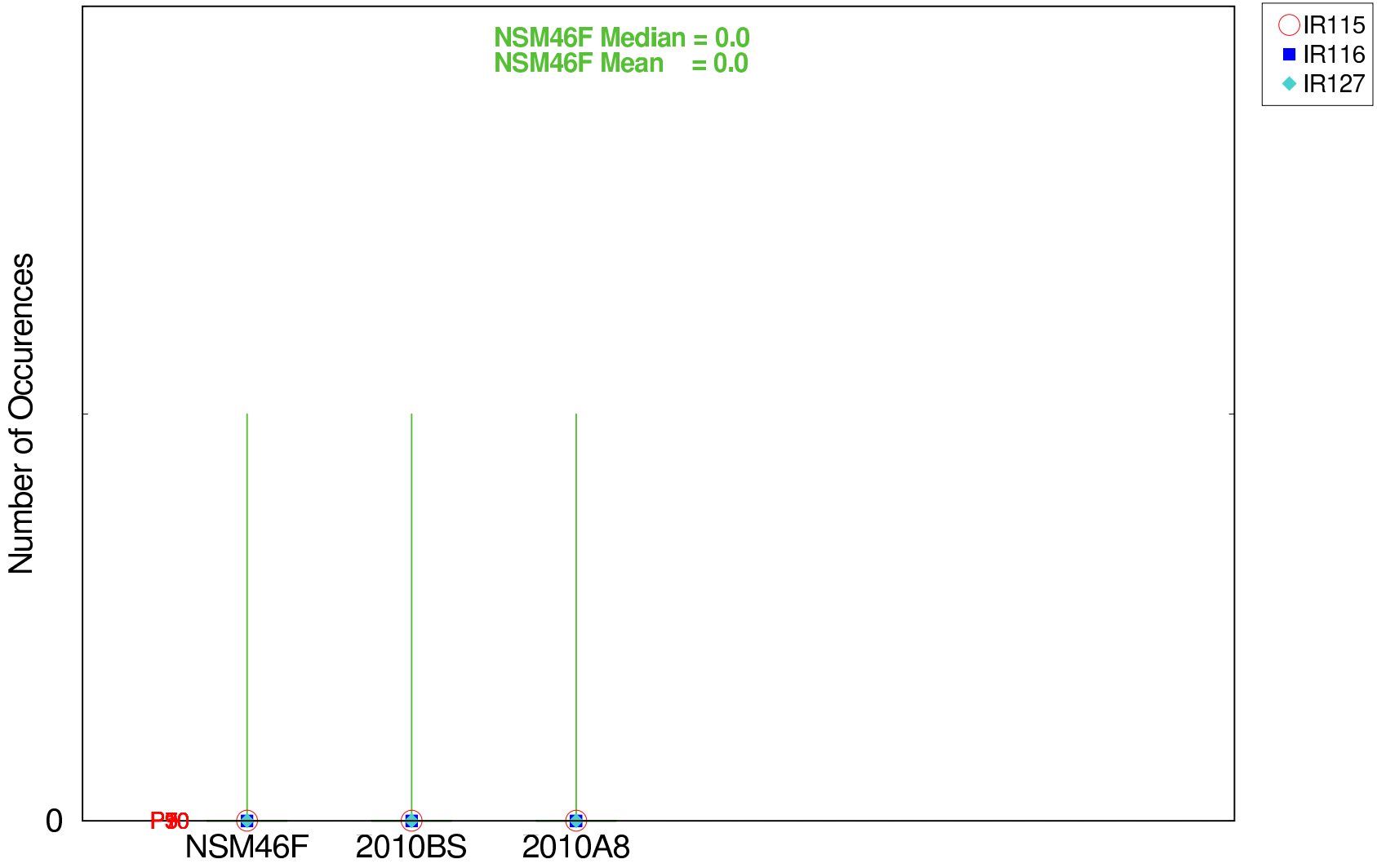

The box−whisker plot represents the min−10−30−50−70−90−max percentiles
for all cells in the NSM46F Ridge & Slough Landscape

For Planning Purposes Only
Run date: Tue Apr 18 22:39:27 2006
SFWMM V5.5.1
CRAP 7.0.6
Script used: /nw/cerp_modeling/projects/Acceler8/scripts/GE_SCRIPTS/ge3.pl
Filename: ge3_wettest_years_cal_rns0_count_low_boxplot.fig

RECOVER Performance Measure – GE−E3

Extreme Events in the Sawgrass Plains Landscape

Percent Period of Record Low Events < −1.0 feet Wettest Cal Years (1970,83,84,92,95)

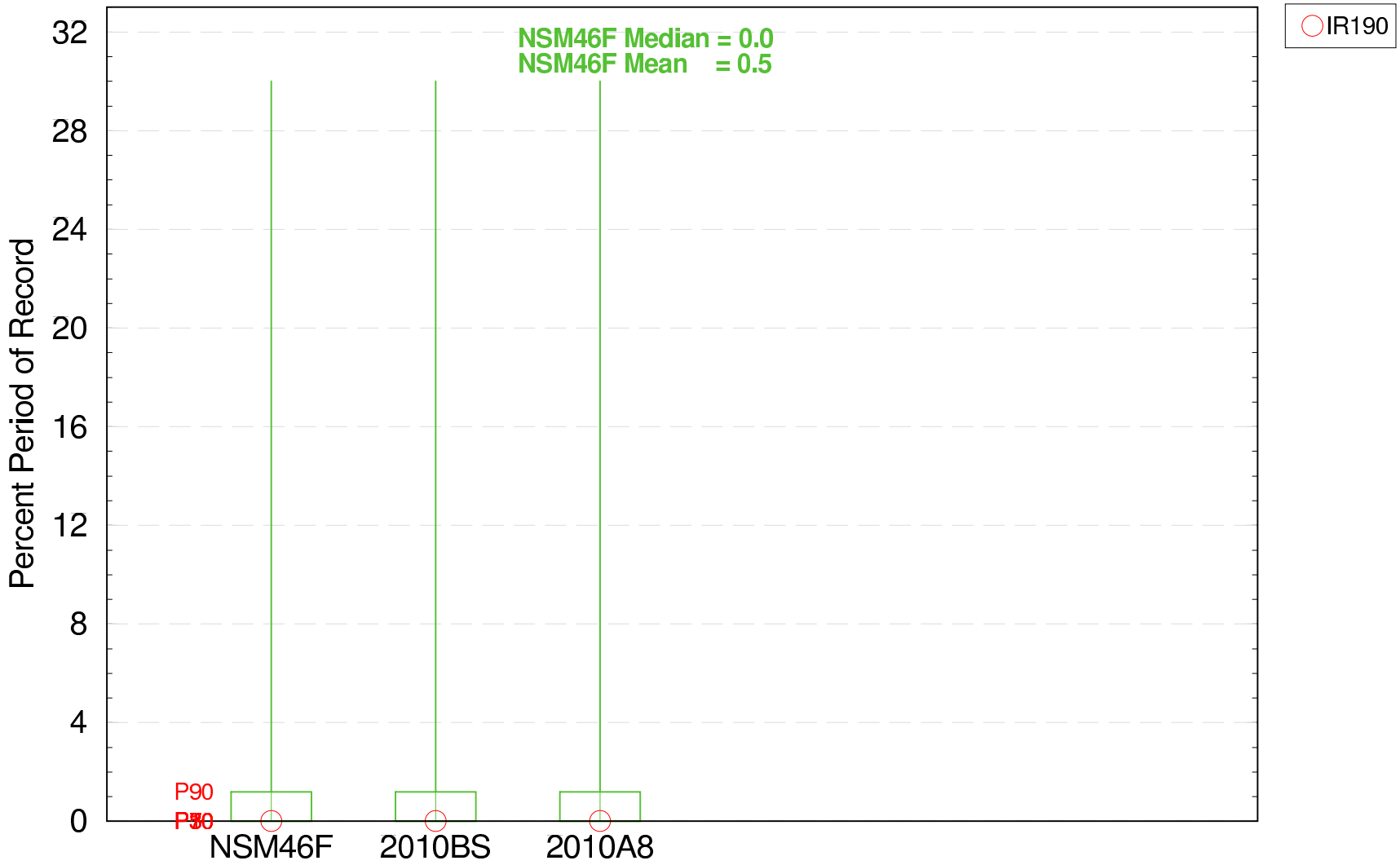

The box−whisker plot represents the min−10−30−50−70−90−max percentiles
for all cells in the NSM46F Sawgrass Plains Landscape

For Planning Purposes Only
Run date: Tue Apr 18 22:39:27 2006
SFWMM V5.5.1
CRAP 7.0.6
Script used: /nw/cerp_modeling/projects/Acceler8/scripts/GE_SCRIPTS/ge3.pl
Filename: ge3_wettest_years_cal_saw_ppor_low_boxplot.fig

RECOVER Performance Measure – GE−E3

Extreme Events in the Ridge & Slough Landscape

Average Duration of Low Events (Weeks) < −1.0 foot Wettest Cal Years (1970,83,84,92,95)

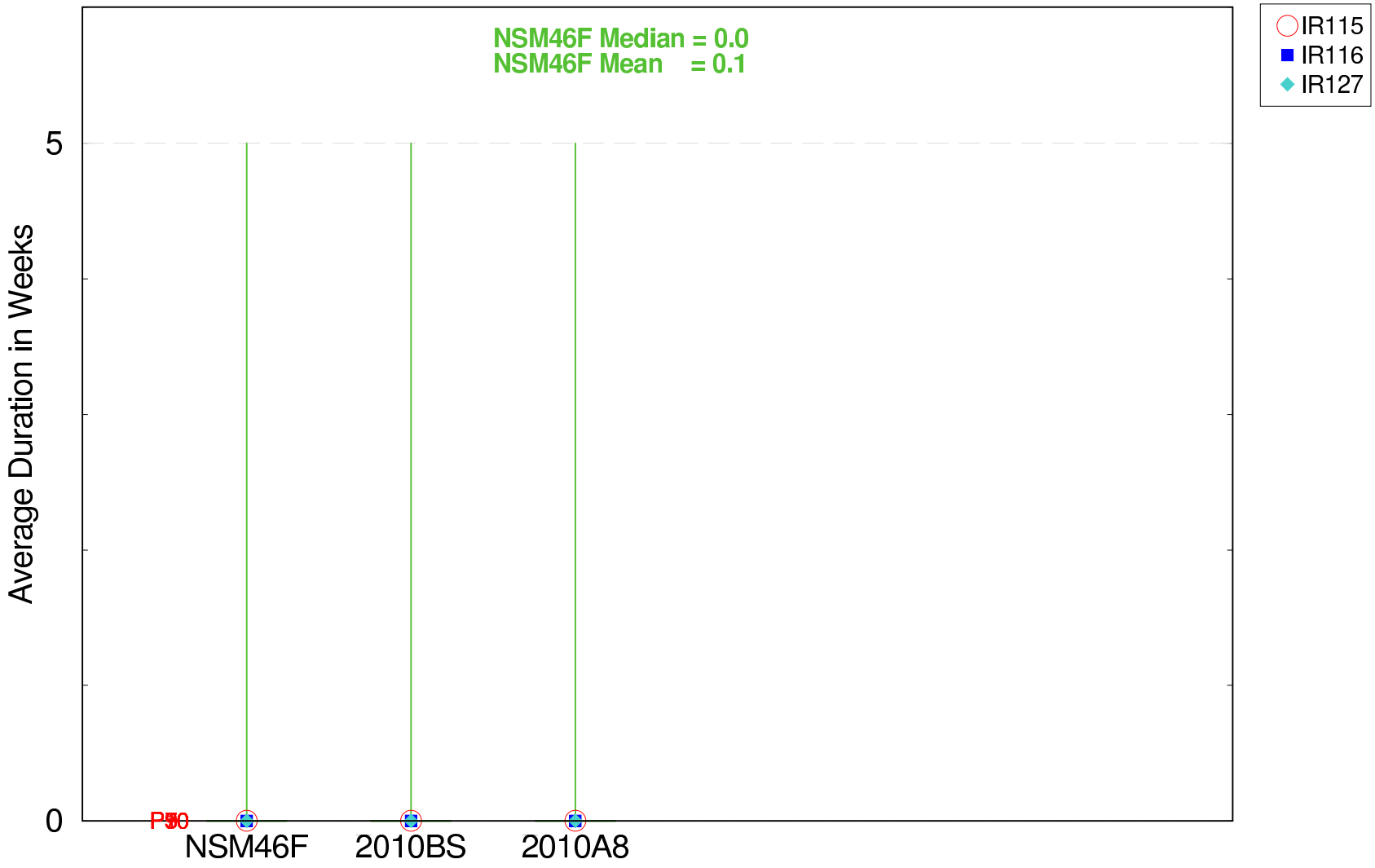

The box−whisker plot represents the min−10−30−50−70−90−max percentiles
for all cells in the NSM46F Ridge & Slough Landscape

For Planning Purposes Only
Run date: Tue Apr 18 22:39:27 2006
SFWMM V5.5.1
CRAP 7.0.6
Script used: /nw/cerp_modeling/projects/Acceler8/scripts/GE_SCRIPTS/ge3.pl
Filename: ge3_wettest_years_cal_ms0_duration_low_boxplot.fig

RECOVER Performance Measure – GE−E3

Extreme Events in the Ridge & Slough Landscape

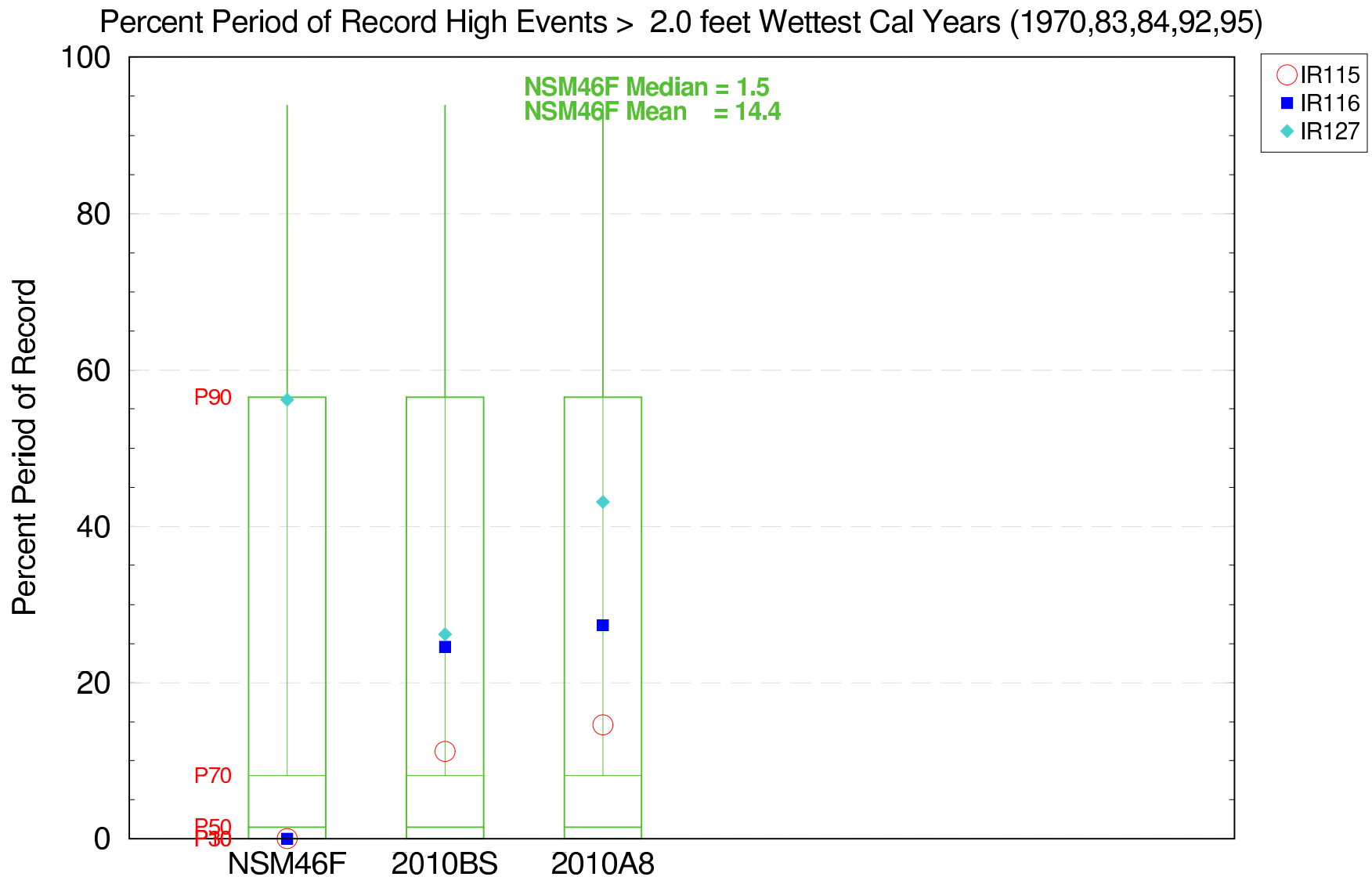

The box–whisker plot represents the min–10–30–50–70–90–max percentiles
for all cells in the NSM46F Ridge & Slough Landscape

For Planning Purposes Only
Run date: Tue Apr 18 22:39:27 2006
SFWMM V5.5.1
CRAP 7.0.6
Script used: /nw/cerp_modeling/projects/Acceler8/scripts/GE_SCRIPTS/ge3.pl
Filename: ge3_wettest_years_cal_rns0_ppor_high_boxplot.fig

RECOVER Performance Measure – GE–E3

Extreme Events in the Ridge & Slough Landscape

Percent Period of Record Low Events < −1.0 feet Wettest Cal Years (1970,83,84,92,95)

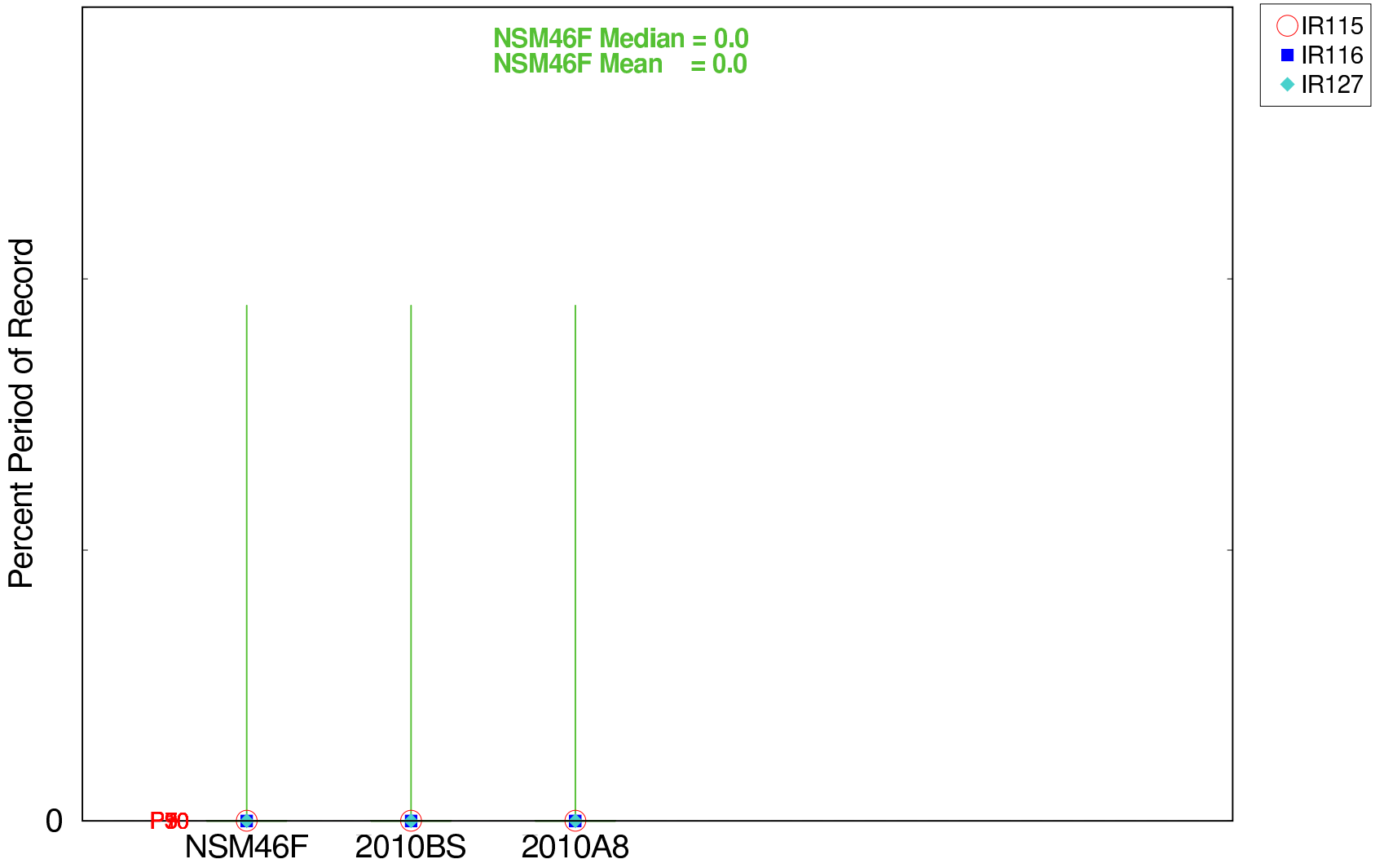

The box−whisker plot represents the min−10−30−50−70−90−max percentiles for all cells in the NSM46F Ridge & Slough Landscape

For Planning Purposes Only
Run date: Tue Apr 18 22:39:27 2006
SFWMM V5.5.1
CMAP 2006
Script used: /nw/cerp_modeling/projects/Acceler8/scripts/GE_SCRIPTS/ge3.pl
Filename: ge3_wettest_years_cal_rns0_ppor_low_boxplot.fig

RECOVER Performance Measure – GE−E3

Extreme Events in the Ridge & Slough (WCA2)

Number of High Events > 2.5 feet Wettest Cal Years (1970,83,84,92,95)

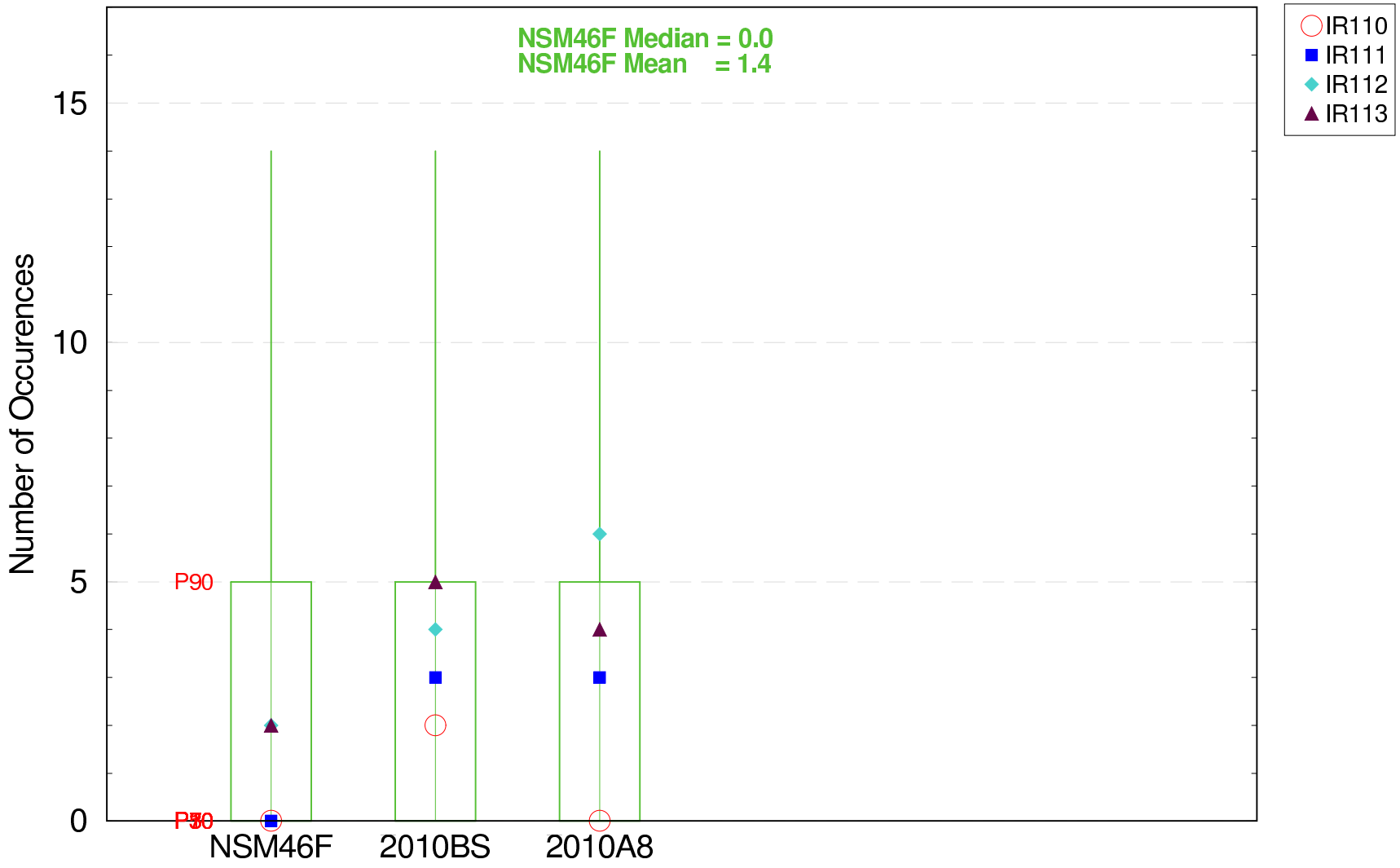

The box–whisker plot represents the min–10–30–50–70–90–max percentiles for all cells in the NSM46F Ridge & Slough Landscape

For Planning Purposes Only
Run date: Tue Apr 18 22:39:27 2006
SFWMM V5.5.1
CRAP 7.0.6
Script used: /nw/cerp_modeling/projects/Acceler8/scripts/GE_Scripts/ge3.pl
Filename: ge3_wettest_years_cal_rns1_count_high_boxplot.fig

RECOVER Performance Measure – GE–E3

Extreme Events in the Ridge & Slough (WCA2)

Number of Low Events < −1.0 foot Wettest Cal Years (1970,83,84,92,95)

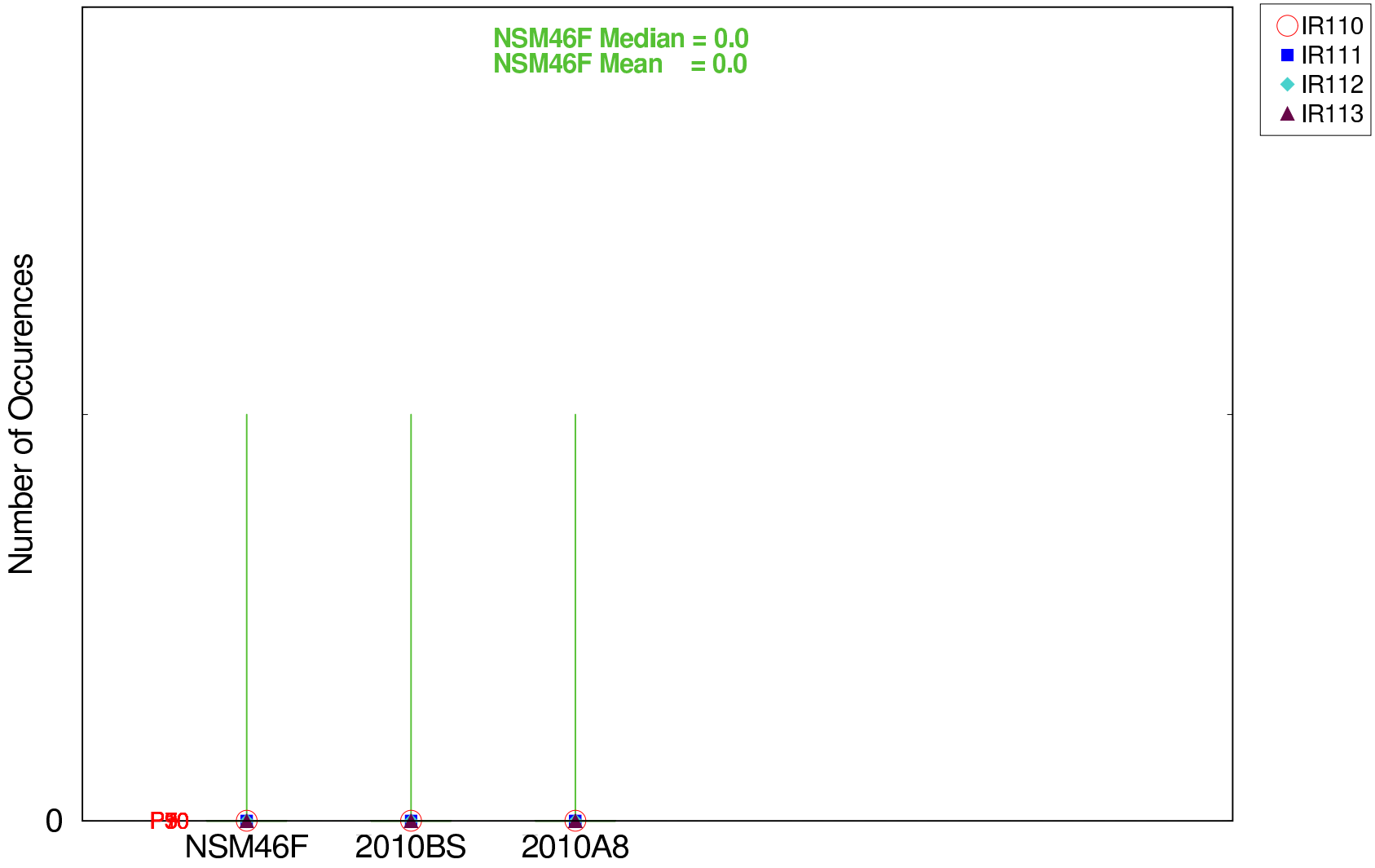

The box−whisker plot represents the min−10−30−50−70−90−max percentiles
for all cells in the NSM46F Ridge & Slough Landscape

For Planning Purposes Only
Run date: Tue Apr 18 22:39:27 2006
SFWMM V5.5.1
CMP 2006
Script used: /nw/cerp_modeling/projects/Acceler8/scripts/GE_SCRIPTS/ge3.pl
Filename: ge3_wettest_years_cal_rns1_count_low_boxplot.fig

RECOVER Performance Measure – GE−E3

Extreme Events in the Ridge & Slough (WCA2)

Average Duration of High Events (Weeks) > 2.5 feet Wettest Cal Years (1970,83,84,92,95)

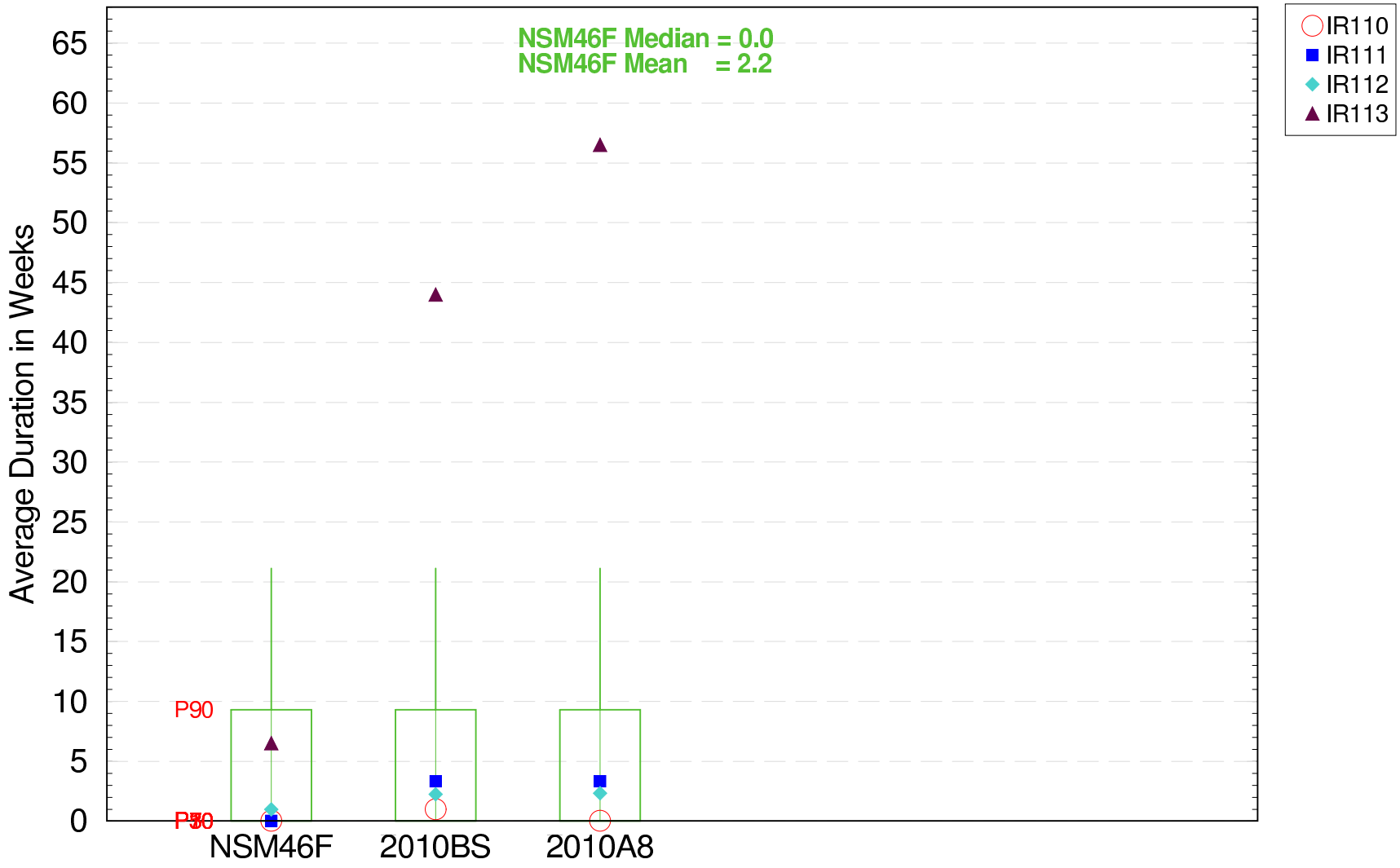

The box–whisker plot represents the min–10–30–50–70–90–max percentiles
for all cells in the NSM46F Ridge & Slough Landscape

For Planning Purposes Only
Run date: Tue Apr 18 22:39:27 2006
SFWMM V5.5.1
CRAP 7.0.6
Script used: /nw/cerp_modeling/projects/Acceler8/scripts/GE_Scripts/ge3.pl
Filename: ge3_wettest_years_cal_rns1_duration_high_boxplot.fig

RECOVER Performance Measure – GE–E3

Extreme Events in the Ridge & Slough (WCA2)

Average Duration of Low Events (Weeks) < −1.0 foot Wettest Cal Years (1970,83,84,92,95)

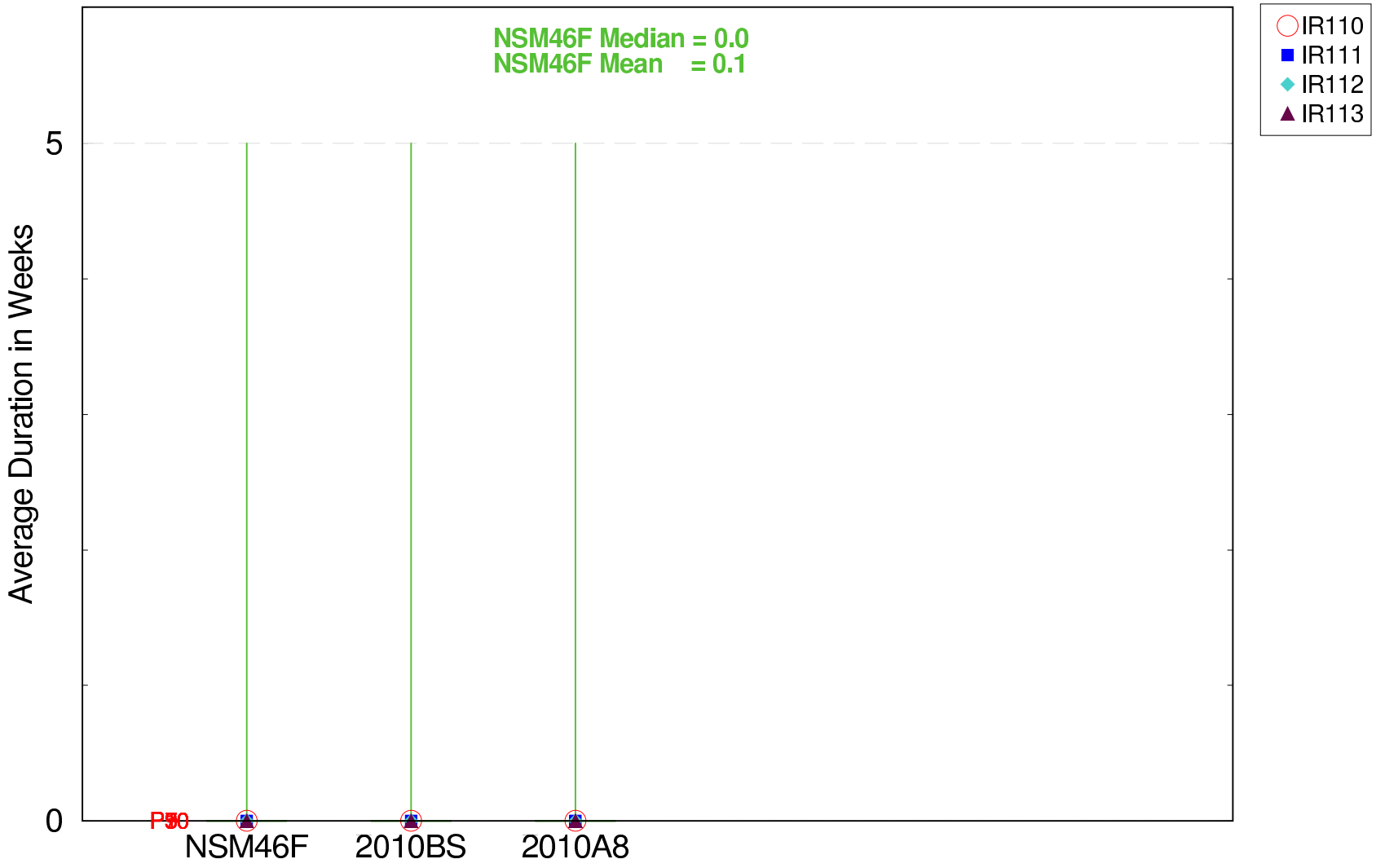

The box−whisker plot represents the min−10−30−50−70−90−max percentiles
for all cells in the NSM46F Ridge & Slough Landscape

For Planning Purposes Only
Run date: Tue Apr 18 22:39:27 2006
SFWMM V5.5.1
CRAP 2006
Script used: /nw/cerp_modeling/projects/Acceler8/scripts/GE_SCRIPTS/ge3.pl
Filename: ge3_wettest_years_cal_rns1_duration_low_boxplot.fig

RECOVER Performance Measure – GE−E3

Extreme Events in the Ridge & Slough (WCA2)

Percent Period of Record High Events > 2.5 feet Wettest Cal Years (1970,83,84,92,95)

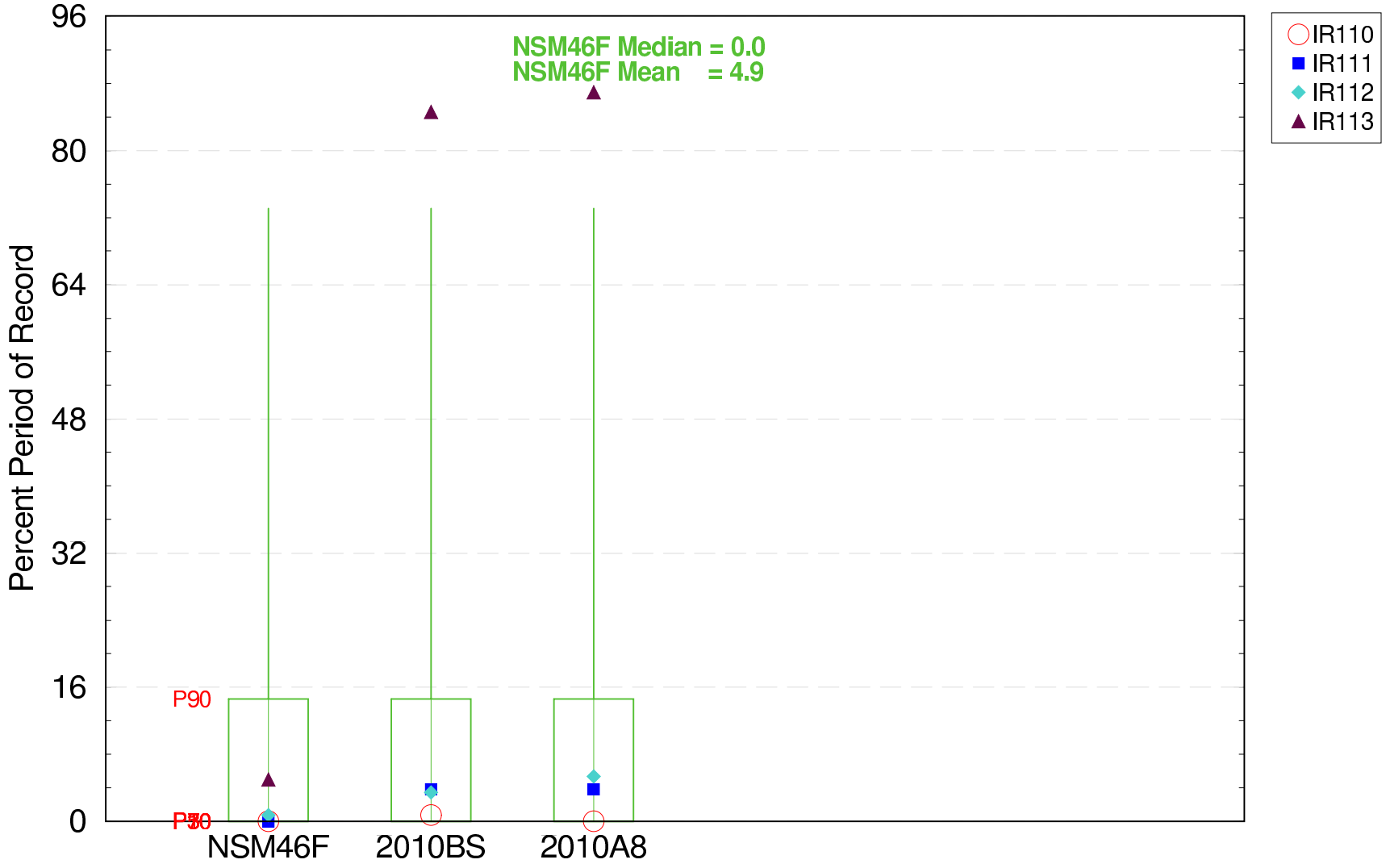

The box–whisker plot represents the min–10–30–50–70–90–max percentiles
for all cells in the NSM46F Ridge & Slough Landscape

For Planning Purposes Only
Run date: Tue Apr 18 22:39:27 2006
SFWMM V5.5.1
CRAP 7.0.6
Script used: /nw/cerp_modeling/projects/Acceler8/scripts/GE_SCRIPTS/ge3.pl
Filename: ge3_wettest_years_cal_rns1_ppor_high_boxplot.fig

RECOVER Performance Measure – GE–E3

Extreme Events in the Ridge & Slough Landscape

Percent Period of Record Low Events < −1.0 feet Wettest Cal Years (1970,83,84,92,95)

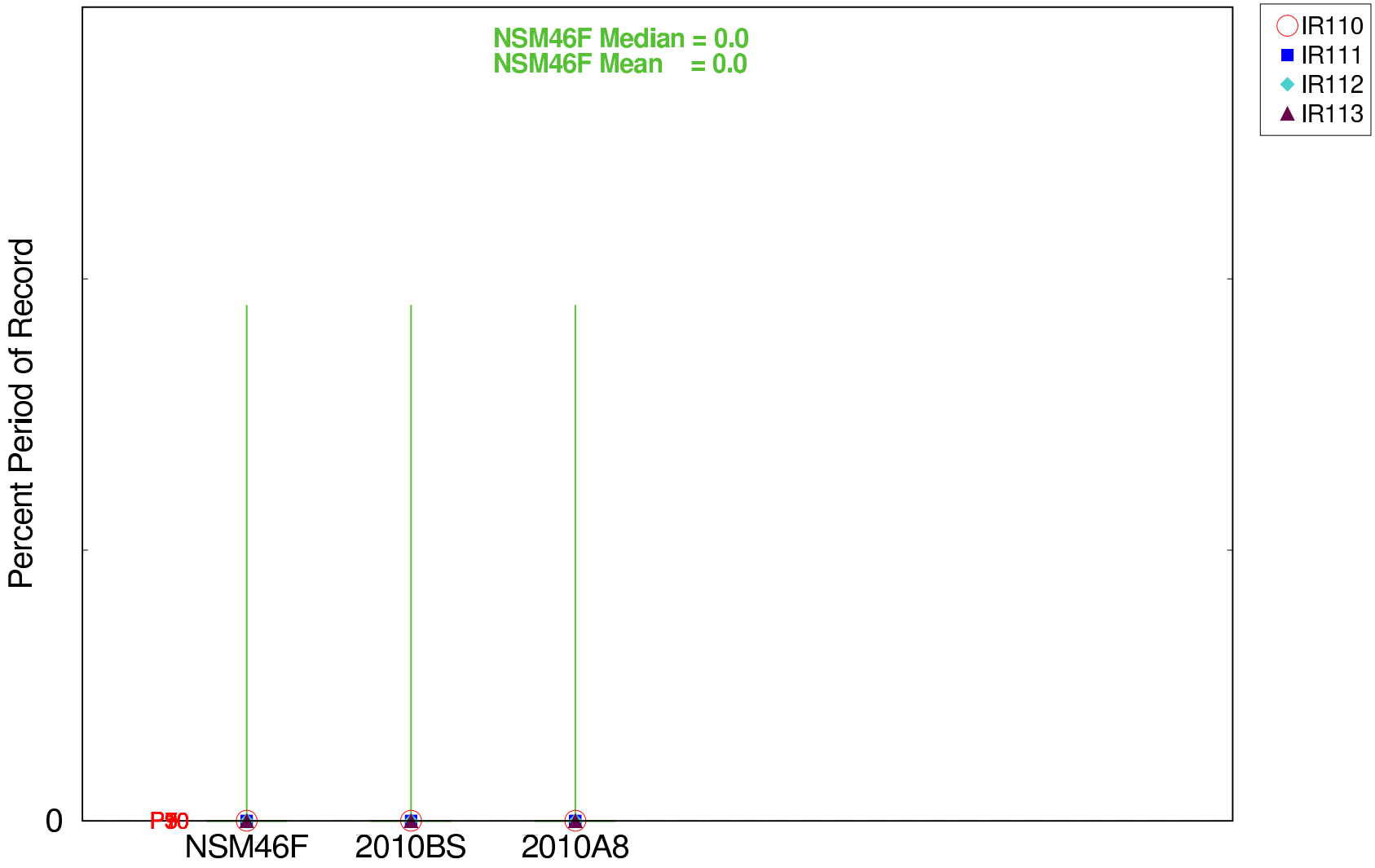

The box−whisker plot represents the min−10−30−50−70−90−max percentiles for all cells in the NSM46F Ridge & Slough Landscape

For Planning Purposes Only
Run date: Tue Apr 18 22:39:27 2006
SFWMM V5.5.1
CMP 2006
Script used: /nw/cerp_modeling/projects/Acceler8/scripts/GE_SCRIPTS/ge3.pl
Filename: ge3_wettest_years_cal_rns1_ppor_low_boxplot.fig

RECOVER Performance Measure – GE−E3

Extreme Events in the Ridge & Slough (WCA3A N)

Number of High Events > 2.5 feet Wettest Cal Years (1970,83,84,92,95)

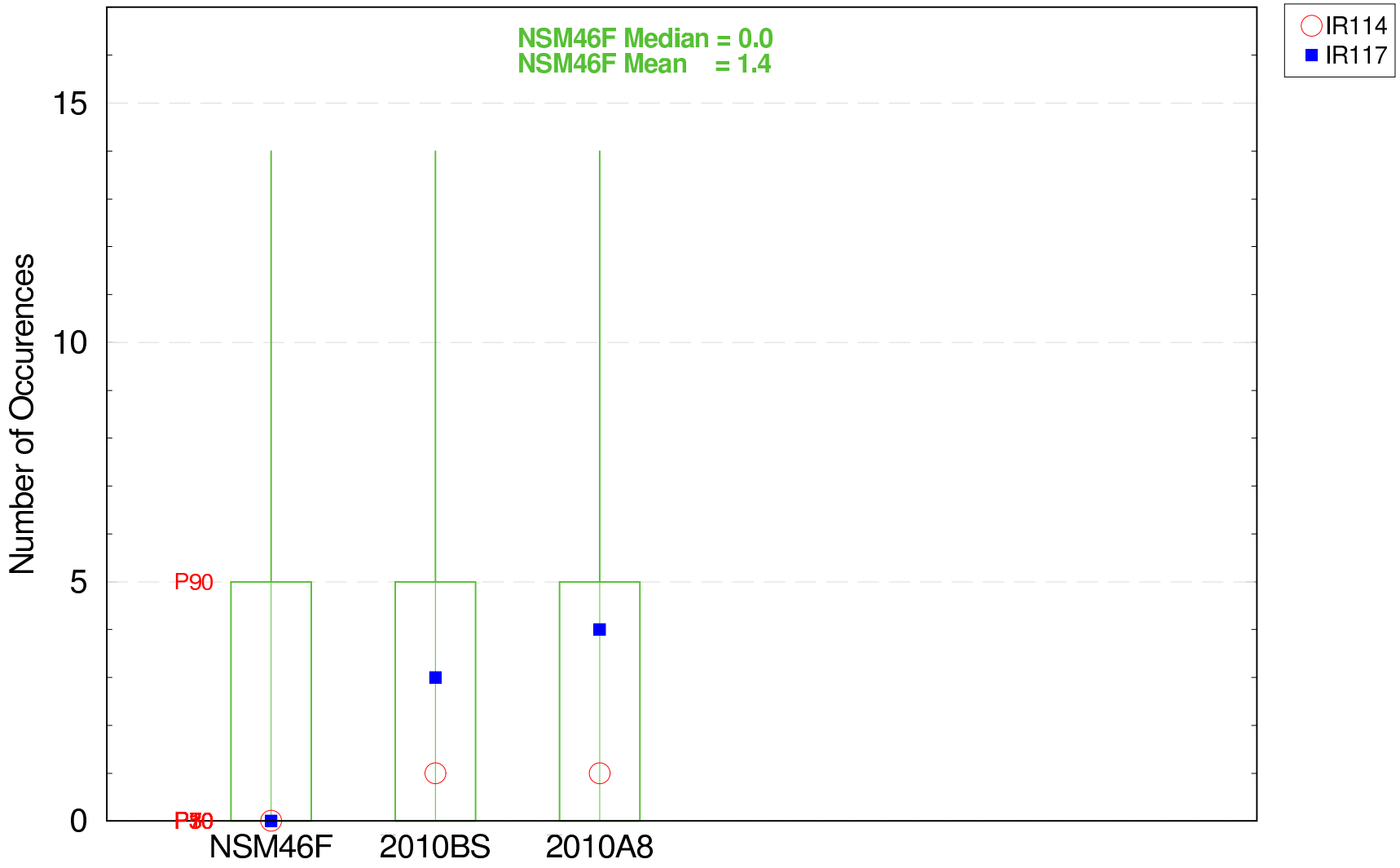

The box–whisker plot represents the min–10–30–50–70–90–max percentiles
for all cells in the NSM46F Ridge & Slough Landscape

For Planning Purposes Only
Run date: Tue Apr 18 22:39:27 2006
SFWMM V5.5.1
CRAP 7.0.6
Script used: /nw/cerp_modeling/projects/Acceler8/scripts/GE_SCRIPTS/ge3.pl
Filename: ge3_wettest_years_cal_rns2_count_high_boxplot.fig

RECOVER Performance Measure – GE–E3

Extreme Events in the Ridge & Slough (WCA3A N)

Number of Low Events < −1.0 foot Wettest Cal Years (1970,83,84,92,95)

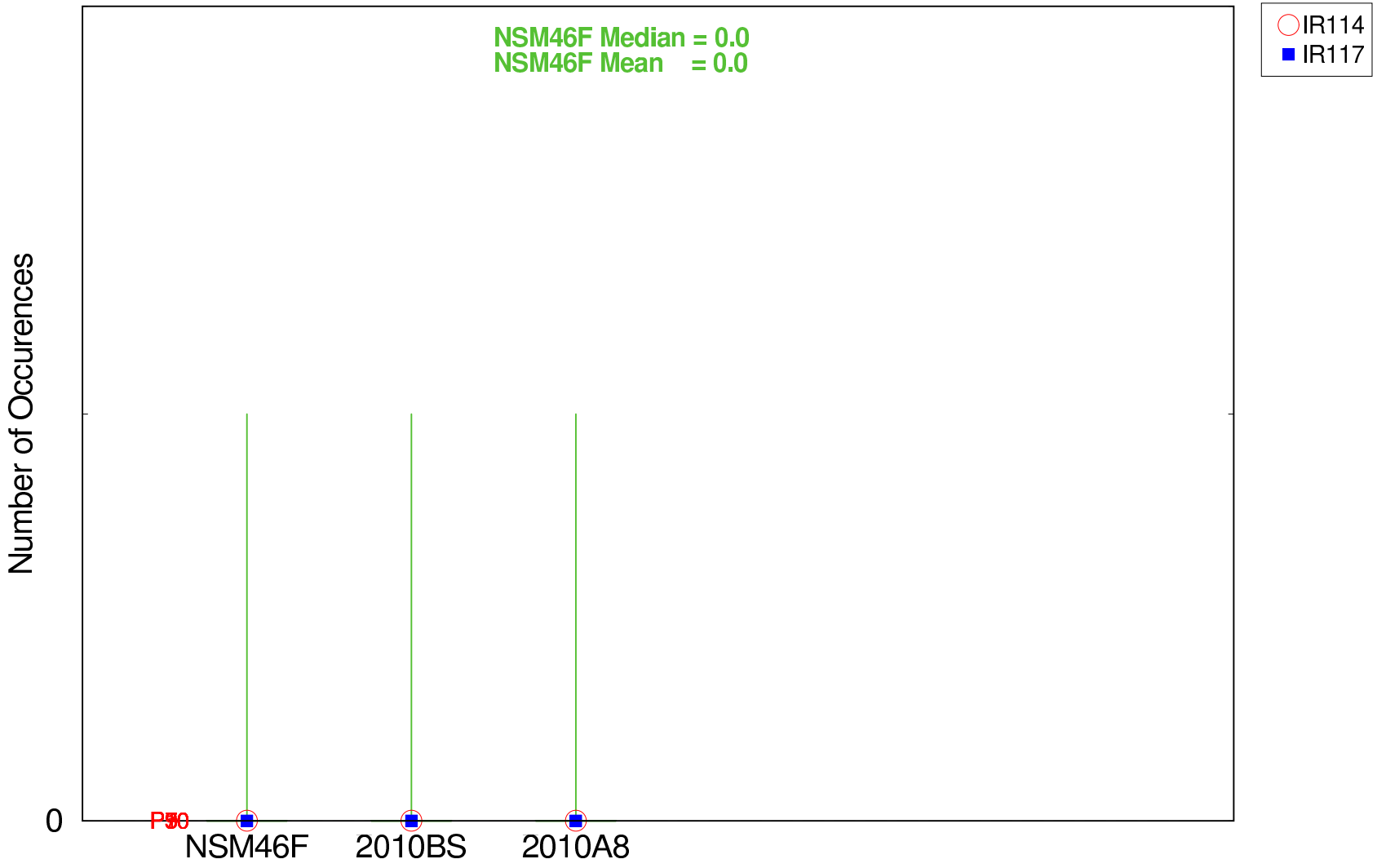

The box−whisker plot represents the min−10−30−50−70−90−max percentiles
for all cells in the NSM46F Ridge & Slough Landscape

For Planning Purposes Only
Run date: Tue Apr 18 22:39:27 2006
SFWMM V5.5.1
CRAP 7.0.6
Script used: /nw/cerp_modeling/projects/Acceler8/scripts/GE_Study/ge3.pl
Filename: ge3_wettest_years_cal_rns2_count_low_boxplot.fig

RECOVER Performance Measure – GE−E3

Extreme Events in the Ridge & Slough (WCA3A N)

Average Duration of High Events (Weeks) > 2.5 feet Wettest Cal Years (1970,83,84,92,95)

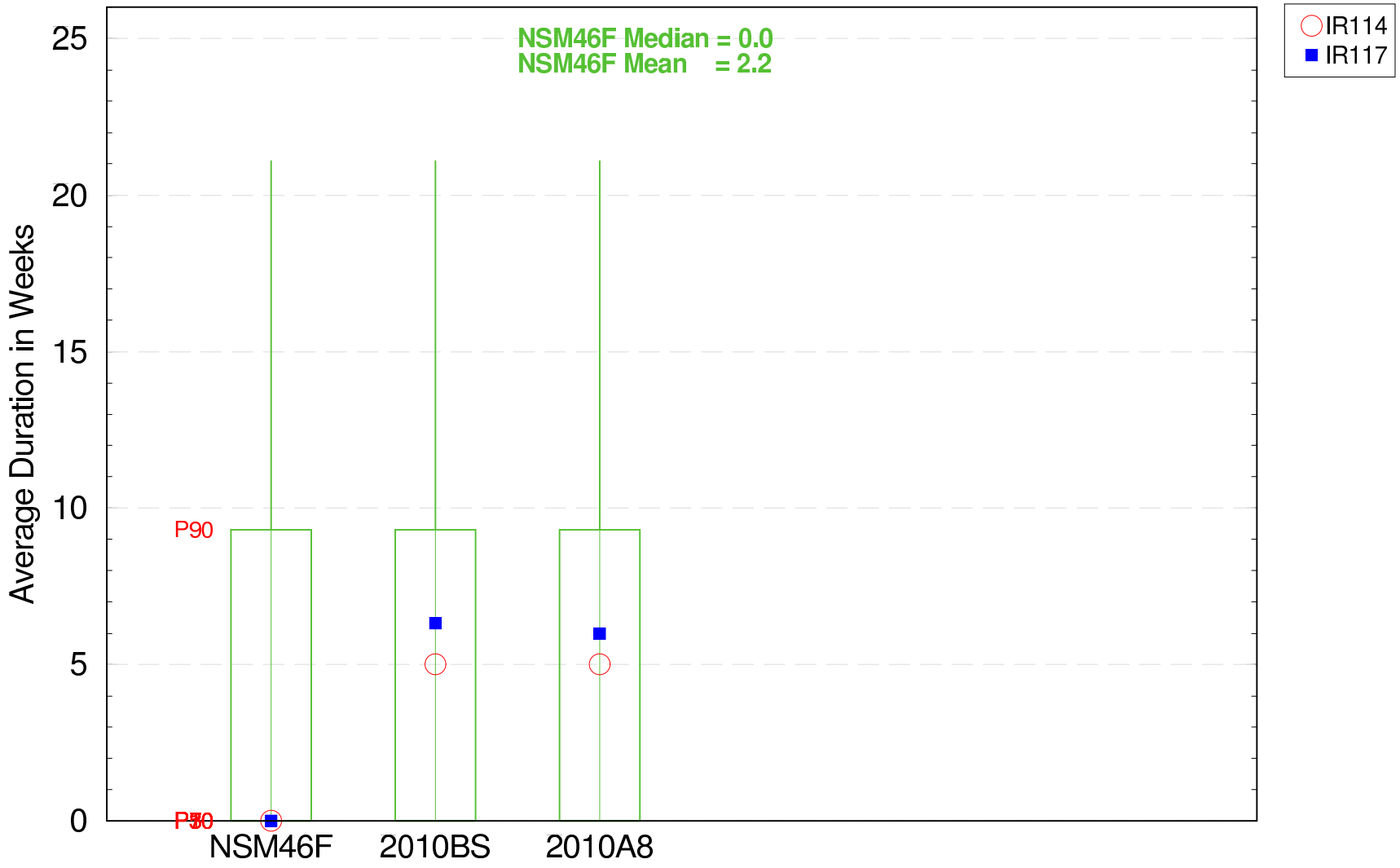

The box–whisker plot represents the min–10–30–50–70–90–max percentiles
for all cells in the NSM46F Ridge & Slough Landscape

For Planning Purposes Only
Run date: Tue Apr 18 22:39:27 2006
SFWMM V5.5.1
CRAP 7.0.6
Script used: /nw/cerp_modeling/projects/Acceler8/scripts/GE_SCRIPTS/ge3.pl
Filename: ge3_wettest_years_cal_rns2_duration_high_boxplot.fig

RECOVER Performance Measure – GE–E3

Extreme Events in the Ridge & Slough (WCA3A N)

Average Duration of Low Events (Weeks) < −1.0 foot Wettest Cal Years (1970,83,84,92,95)

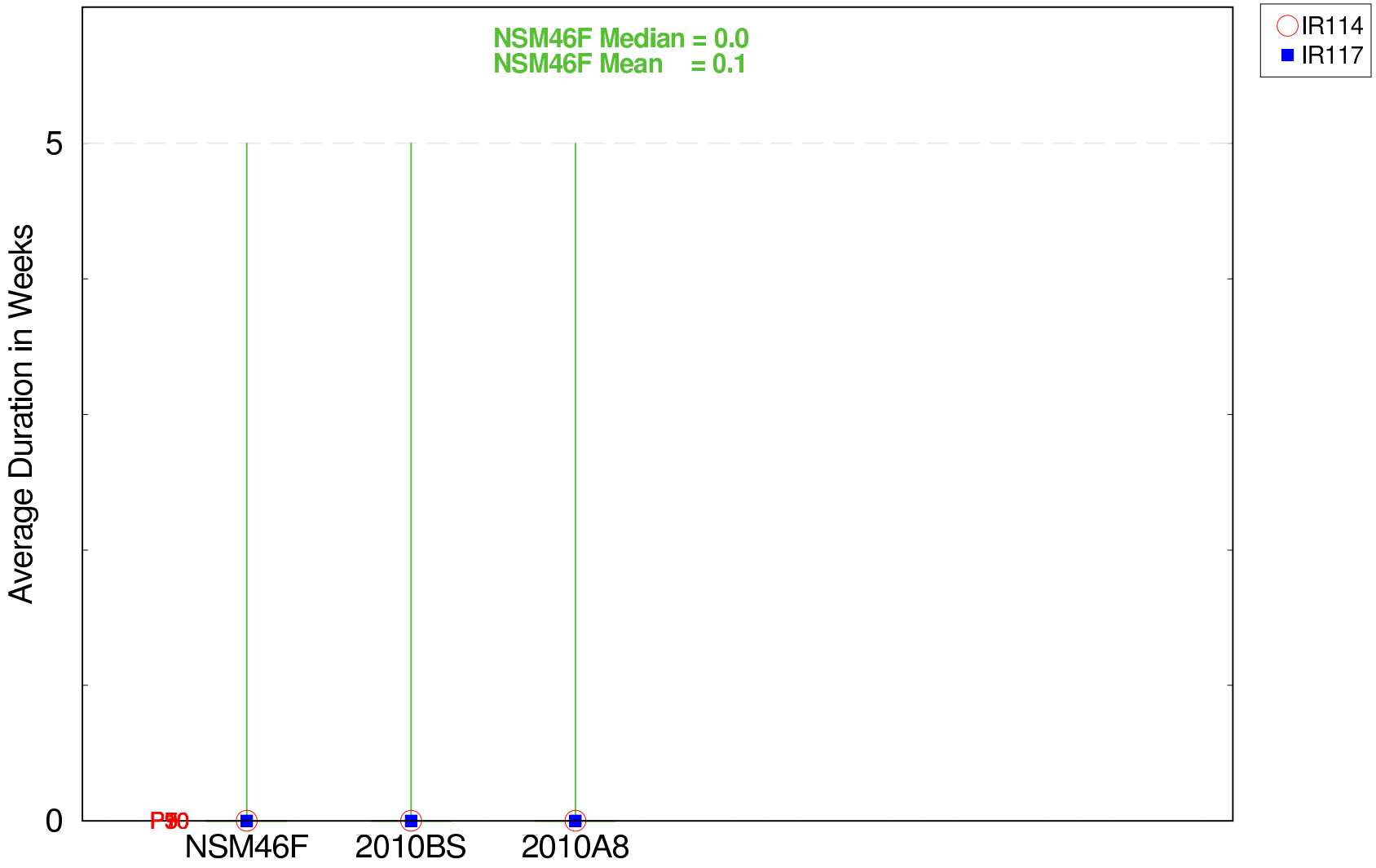

The box−whisker plot represents the min−10−30−50−70−90−max percentiles
for all cells in the NSM46F Ridge & Slough Landscape

For Planning Purposes Only
Run date: Tue Apr 18 22:39:27 2006
SFWMM V5.5.1
CRAP 7.0.6
Script used: /nw/cerp_modeling/projects/Acceler8/scripts/GE_SCRIPTS/ge3.pl
Filename: ge3_wettest_years_cal_ms2_duration_low_boxplot.fig

RECOVER Performance Measure – GE−E3

Extreme Events in the Ridge & Slough (WCA3A N)

Percent Period of Record High Events > 2.5 feet Wettest Cal Years (1970,83,84,92,95)

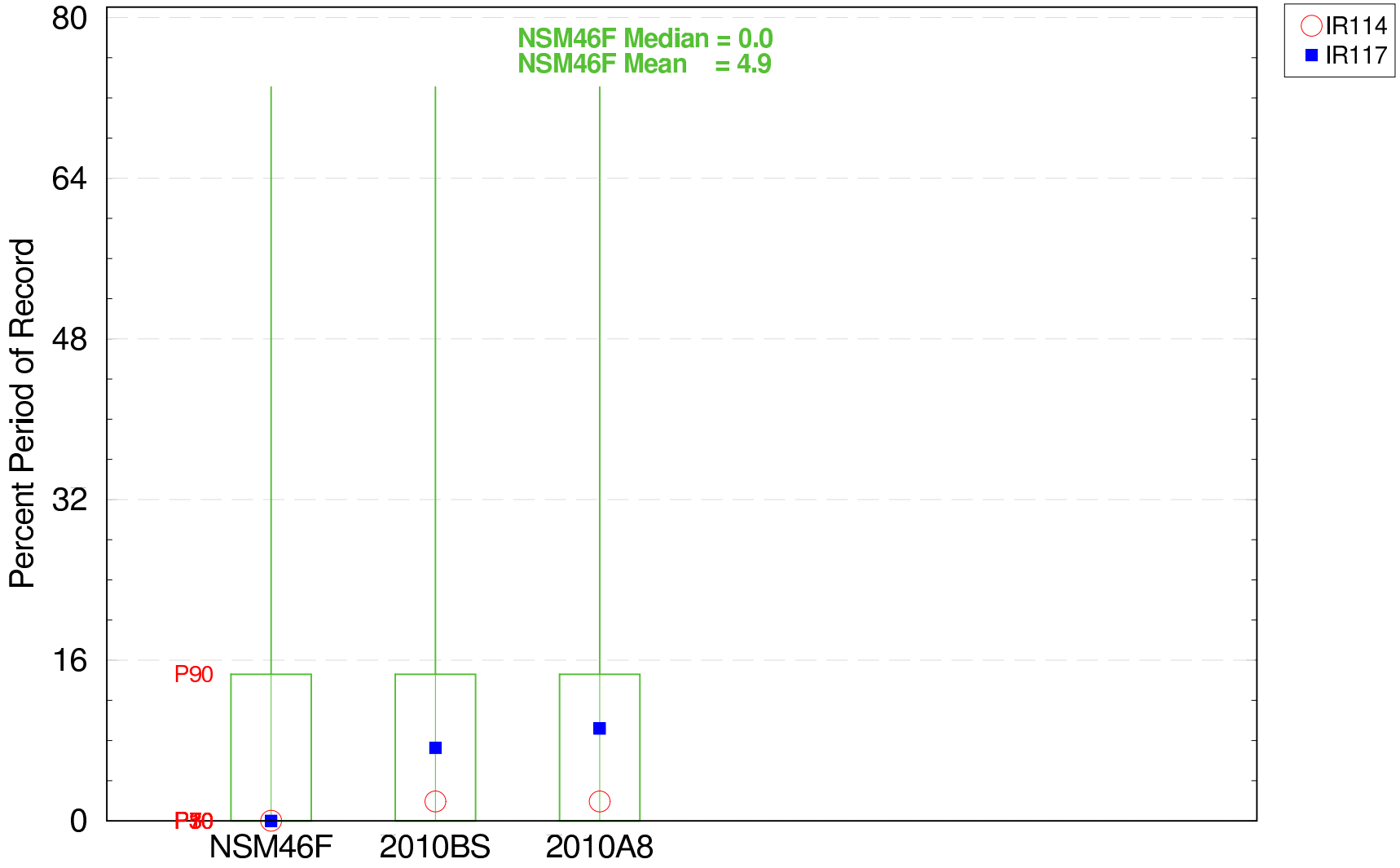

The box–whisker plot represents the min–10–30–50–70–90–max percentiles
for all cells in the NSM46F Ridge & Slough Landscape

For Planning Purposes Only
Run date: Tue Apr 18 22:39:27 2006
SFWMM V5.5.1
CRAP 7.0.6
Script used: /nw/cerp_modeling/projects/Acceler8/scripts/GE_SCRIPTS/ge3.pl
Filename: ge3_wettest_years_cal_rns2_ppor_high_boxplot.fig

RECOVER Performance Measure – GE–E3

Extreme Events in the Ridge & Slough (WCA3A N)

Percent Period of Record Low Events < −1.0 feet Wettest Cal Years (1970,83,84,92,95)

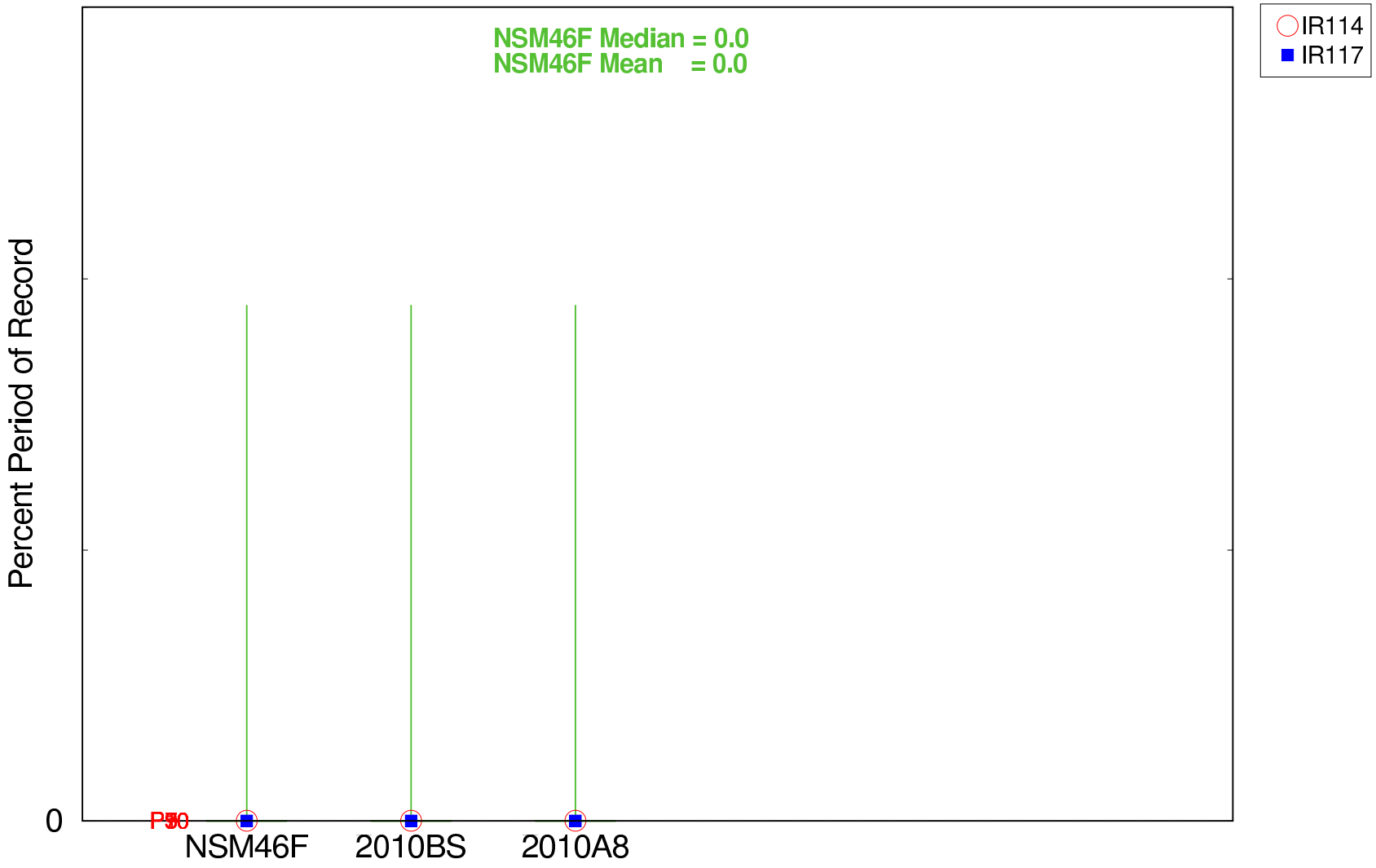

The box−whisker plot represents the min−10−30−50−70−90−max percentiles for all cells in the NSM46F Ridge & Slough Landscape

For Planning Purposes Only
Run date: Tue Apr 18 22:39:27 2006
SFWMM V5.5.1
May 2006
Script used: /nw/cerp_modeling/projects/Acceler8/scripts/GE_SCRIPTS/ge3.pl
Filename: ge3_wettest_years_cal_rns2_ppor_low_boxplot.fig

RECOVER Performance Measure – GE−E3

Extreme Events in the Ridge & Slough (WCA3A E)

Number of High Events > 2.5 feet Wettest Cal Years (1970,83,84,92,95)

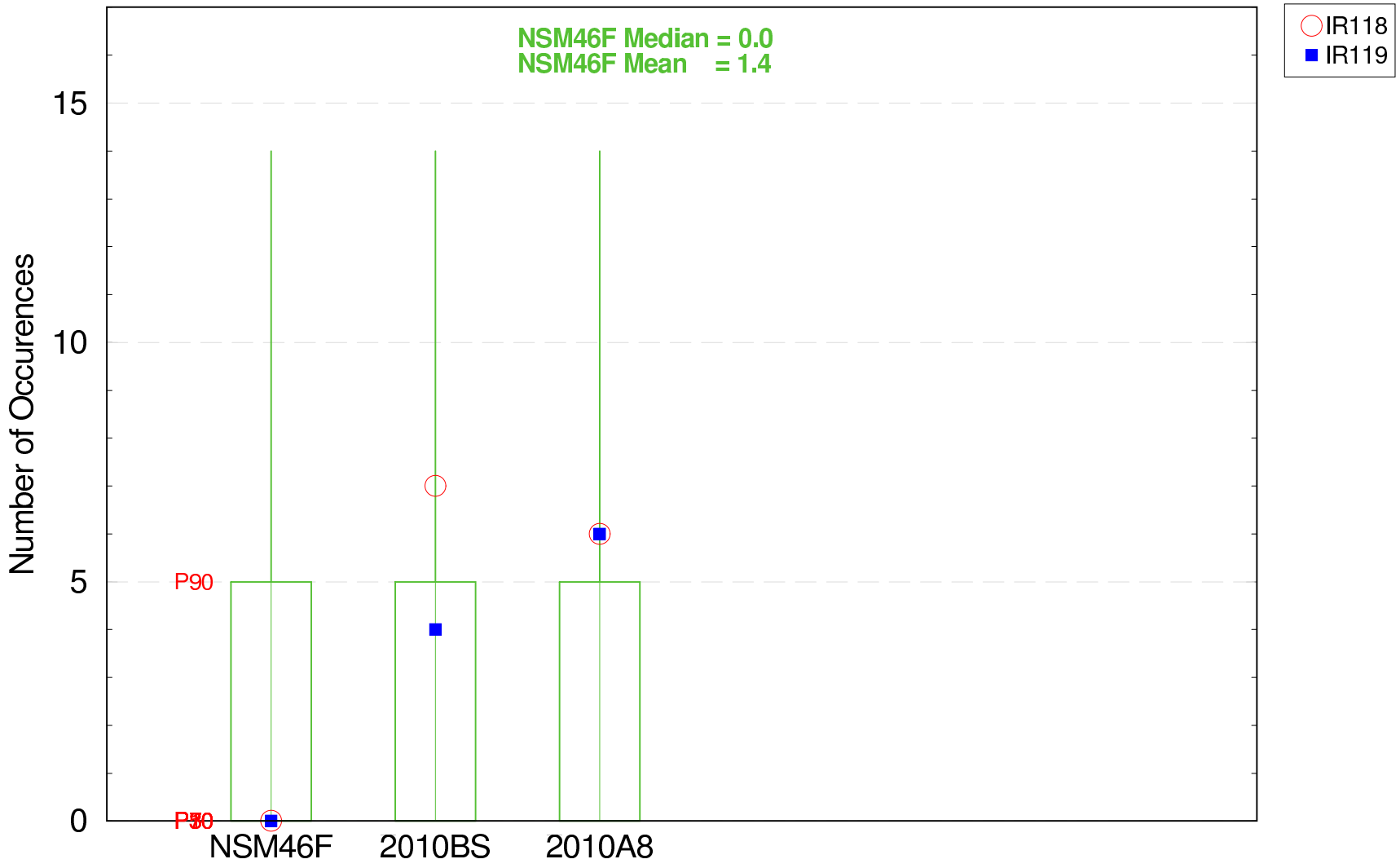

The box–whisker plot represents the min–10–30–50–70–90–max percentiles
for all cells in the NSM46F Ridge & Slough Landscape

For Planning Purposes Only
Run date: Tue Apr 18 22:39:27 2006
SFWMM V5.5.1
CRAP 7.0.6
Script used: /nw/cerp_modeling/projects/Acceler8/scripts/GE_SCRIPTS/ge3.pl
Filename: ge3_wettest_years_cal_rns3_count_high_boxplot.fig

RECOVER Performance Measure – GE–E3

Extreme Events in the Ridge & Slough (WCA3A E)

Number of Low Events < −1.0 foot Wettest Cal Years (1970,83,84,92,95)

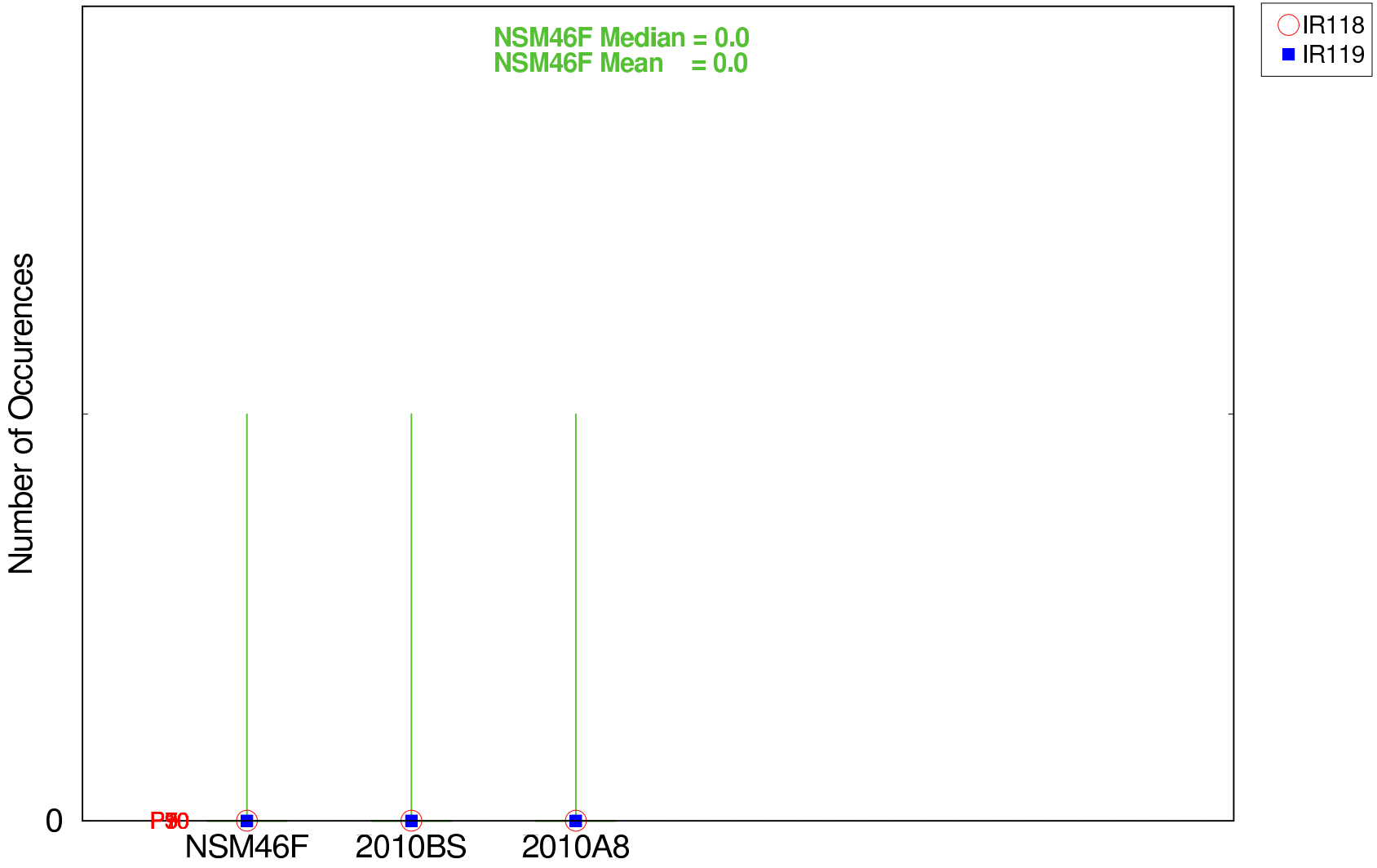

The box−whisker plot represents the min−10−30−50−70−90−max percentiles
for all cells in the NSM46F Ridge & Slough Landscape

For Planning Purposes Only
Run date: Tue Apr 18 22:39:27 2006
SFWMM V5.5.1
CRAP 7.0.6
Script used: /nw/cerp_modeling/projects/Acceler8/scripts/GE_SCRIPTS/ge3.pl
Filename: ge3_wettest_years_cal_rns3_count_low_boxplot.fig

RECOVER Performance Measure – GE−E3

Extreme Events in the Ridge & Slough (WCA3A E)

Average Duration of High Events (Weeks) > 2.5 feet Wettest Cal Years (1970,83,84,92,95)

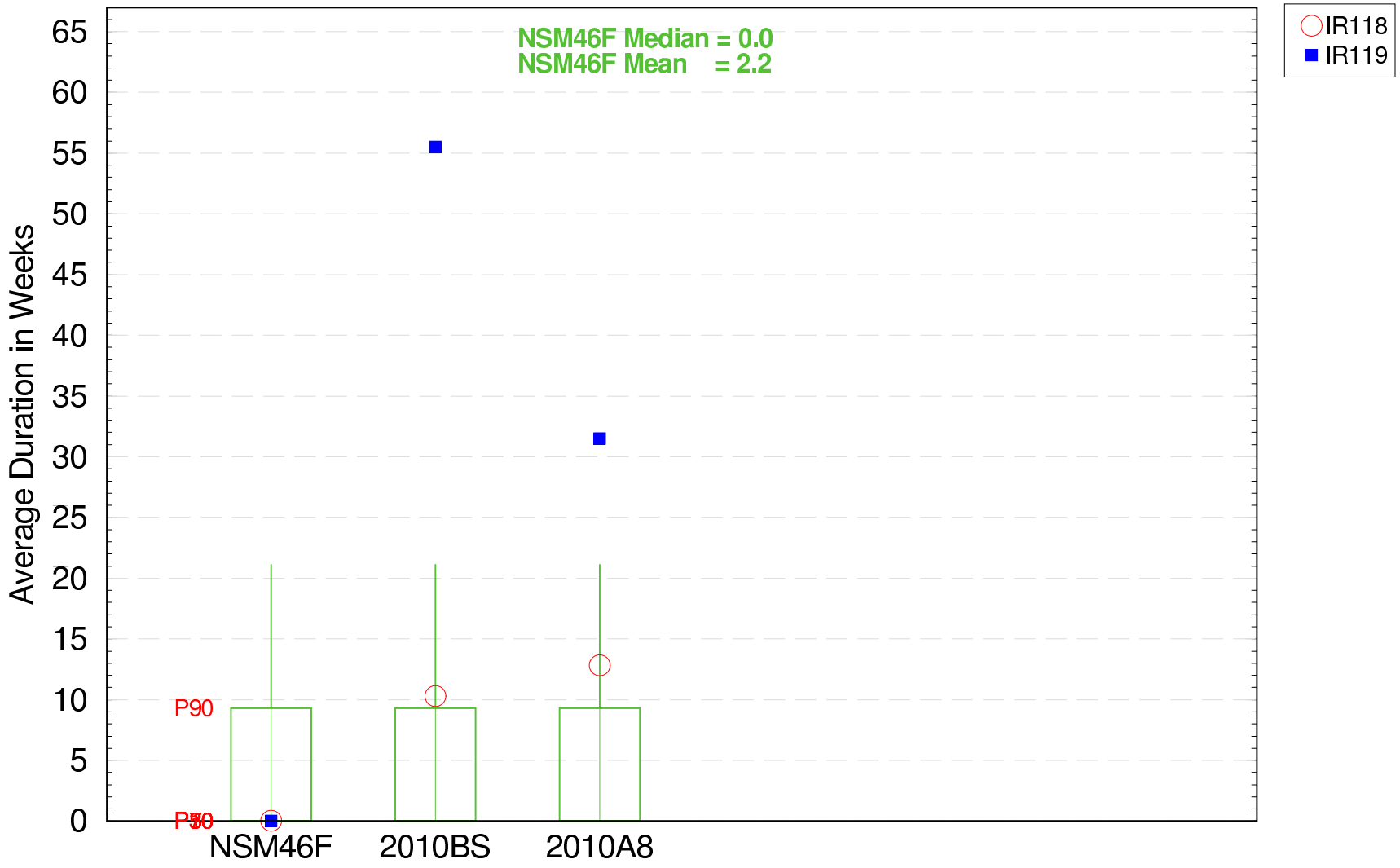

The box–whisker plot represents the min–10–30–50–70–90–max percentiles
for all cells in the NSM46F Ridge & Slough Landscape

For Planning Purposes Only
Run date: Tue Apr 18 22:39:27 2006
SFWMM V5.5.1
CRAP 7.0.6
Script used: /nw/cerp_modeling/projects/Acceler8/scripts/GE_SCRIPTS/ge3.pl
Filename: ge3_wettest_years_cal_rns3_duration_high_boxplot.fig

RECOVER Performance Measure – GE–E3

Extreme Events in the Ridge & Slough (WCA3A E)

Average Duration of Low Events (Weeks) < −1.0 foot Wettest Cal Years (1970,83,84,92,95)

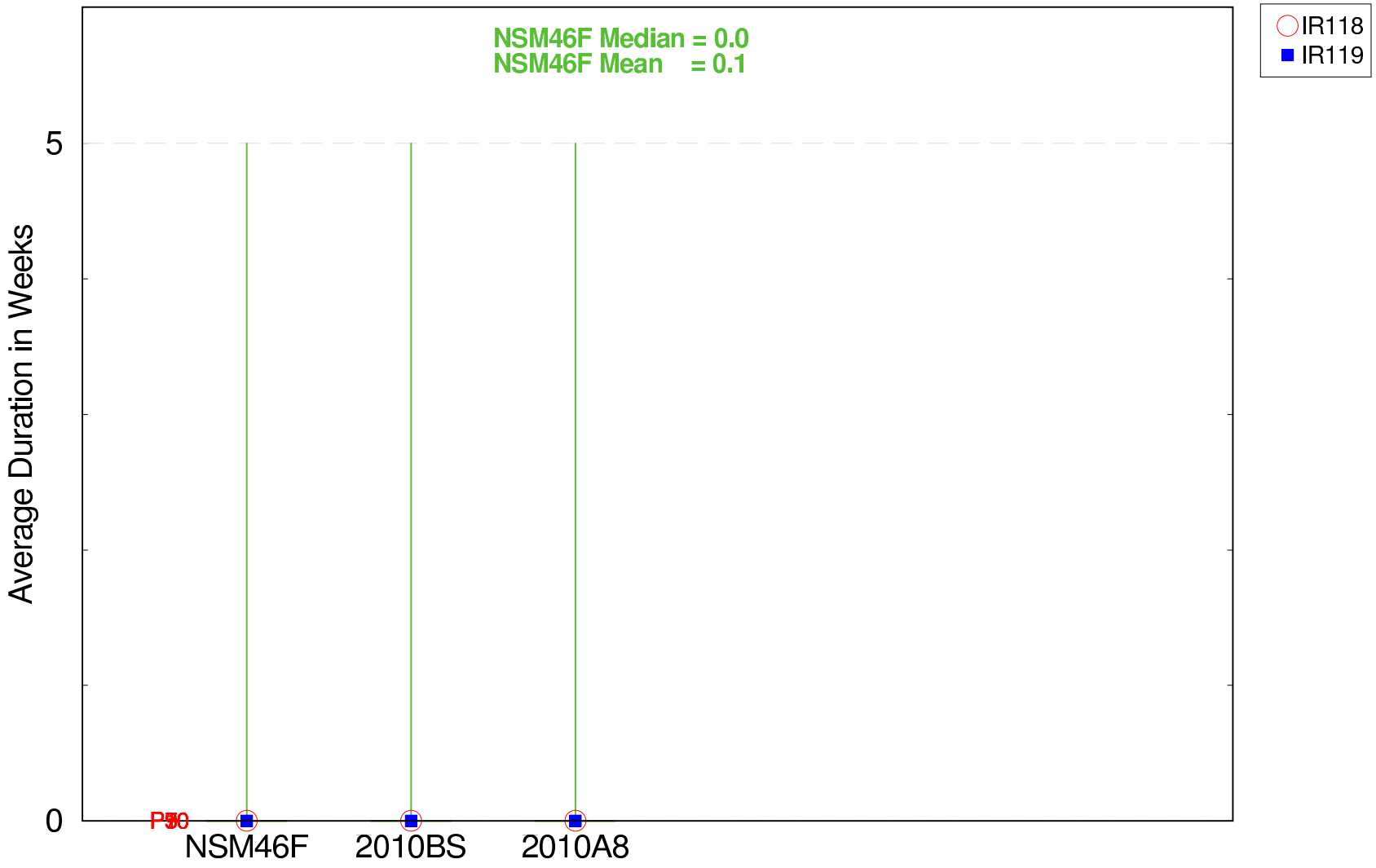

The box−whisker plot represents the min−10−30−50−70−90−max percentiles
for all cells in the NSM46F Ridge & Slough Landscape

For Planning Purposes Only
Run date: Tue Apr 18 22:39:27 2006
SFWMM V5.5.1
CRAP 7.0.6
Script used: /nw/cerp_modeling/projects/Acceler8/scripts/GE_SCRIPTS/ge3.pl
Filename: ge3_wettest_years_cal_ms3_duration_low_boxplot.fig

RECOVER Performance Measure – GE−E3

Extreme Events in the Ridge & Slough (WCA3A E)

Percent Period of Record High Events > 2.5 feet Wettest Cal Years (1970,83,84,92,95)

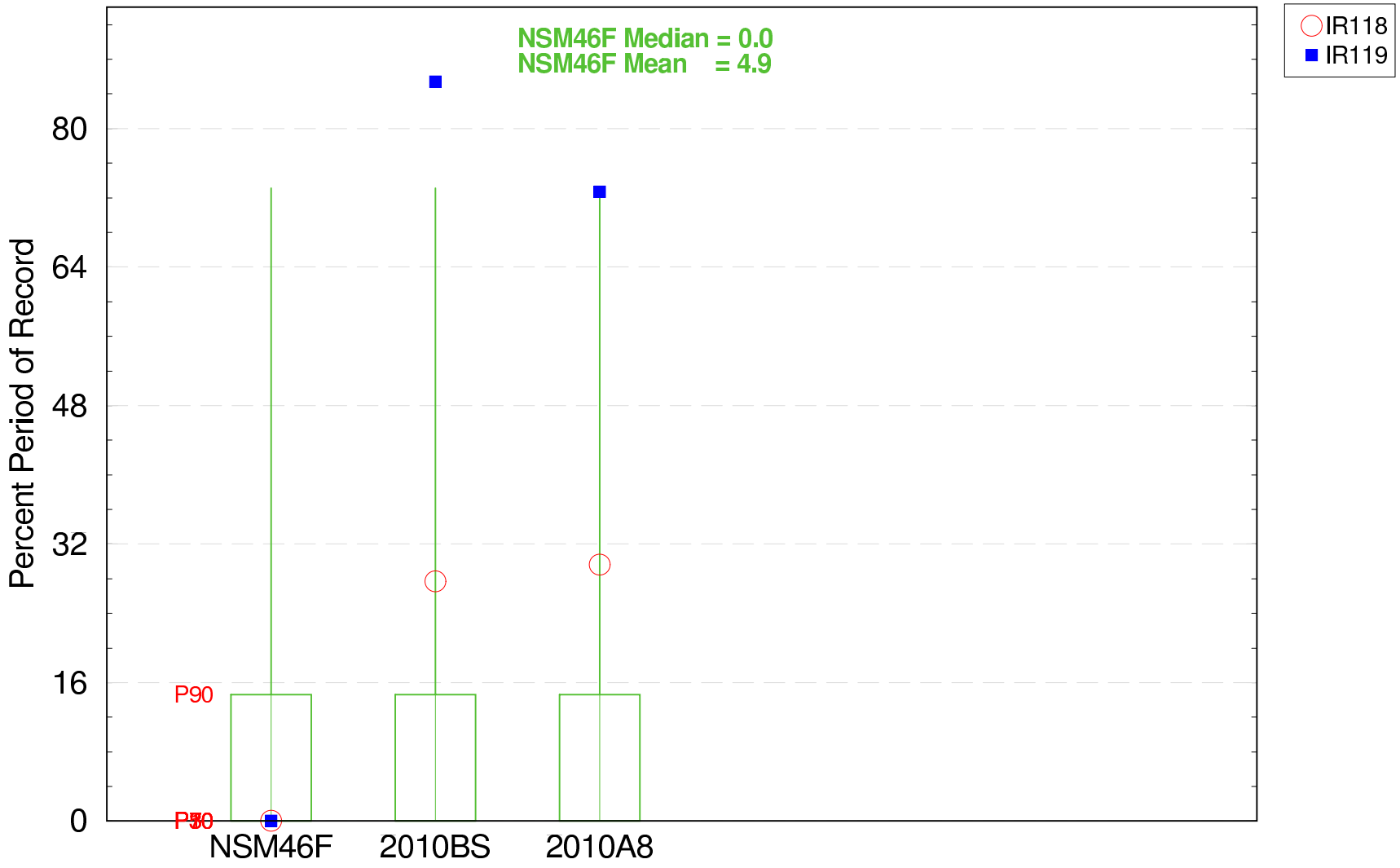

The box–whisker plot represents the min–10–30–50–70–90–max percentiles
for all cells in the NSM46F Ridge & Slough Landscape

For Planning Purposes Only
Run date: Tue Apr 18 22:39:27 2006
SFWMM V5.5.1
CRAP 7.0.6
Script used: /nw/cerp_modeling/projects/Acceler8/scripts/GE_Scripts/ge3.pl
Filename: ge3_wettest_years_cal_rns3_ppor_high_boxplot.fig

RECOVER Performance Measure – GE–E3

Extreme Events in the Ridge & Slough (WCA3A E)

Percent Period of Record Low Events < −1.0 feet Wettest Cal Years (1970,83,84,92,95)

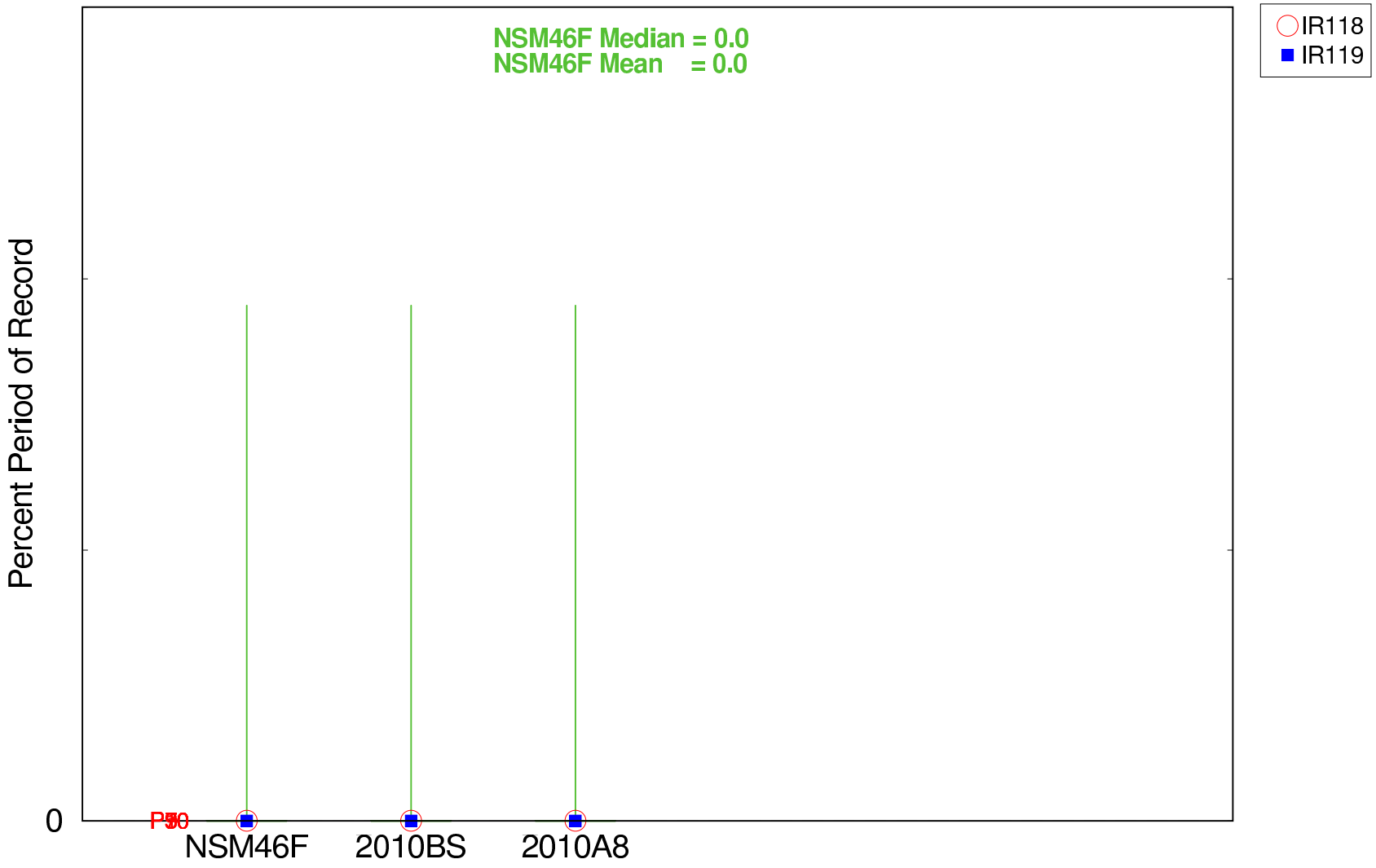

The box−whisker plot represents the min−10−30−50−70−90−max percentiles
for all cells in the NSM46F Ridge & Slough Landscape

For Planning Purposes Only
Run date: Tue Apr 18 22:39:27 2006
SFWMM V5.5.1
CMP 2006
Script used: /nw/cerp_modeling/projects/Acceler8/scripts/GE_SCRIPTS/ge3.pl
Filename: ge3_wettest_years_cal_rns3_ppor_low_boxplot.fig

RECOVER Performance Measure – GE−E3

Extreme Events in the Ridge & Slough (WCA3 S)

Number of High Events > 2.5 feet Wettest Cal Years (1970,83,84,92,95)

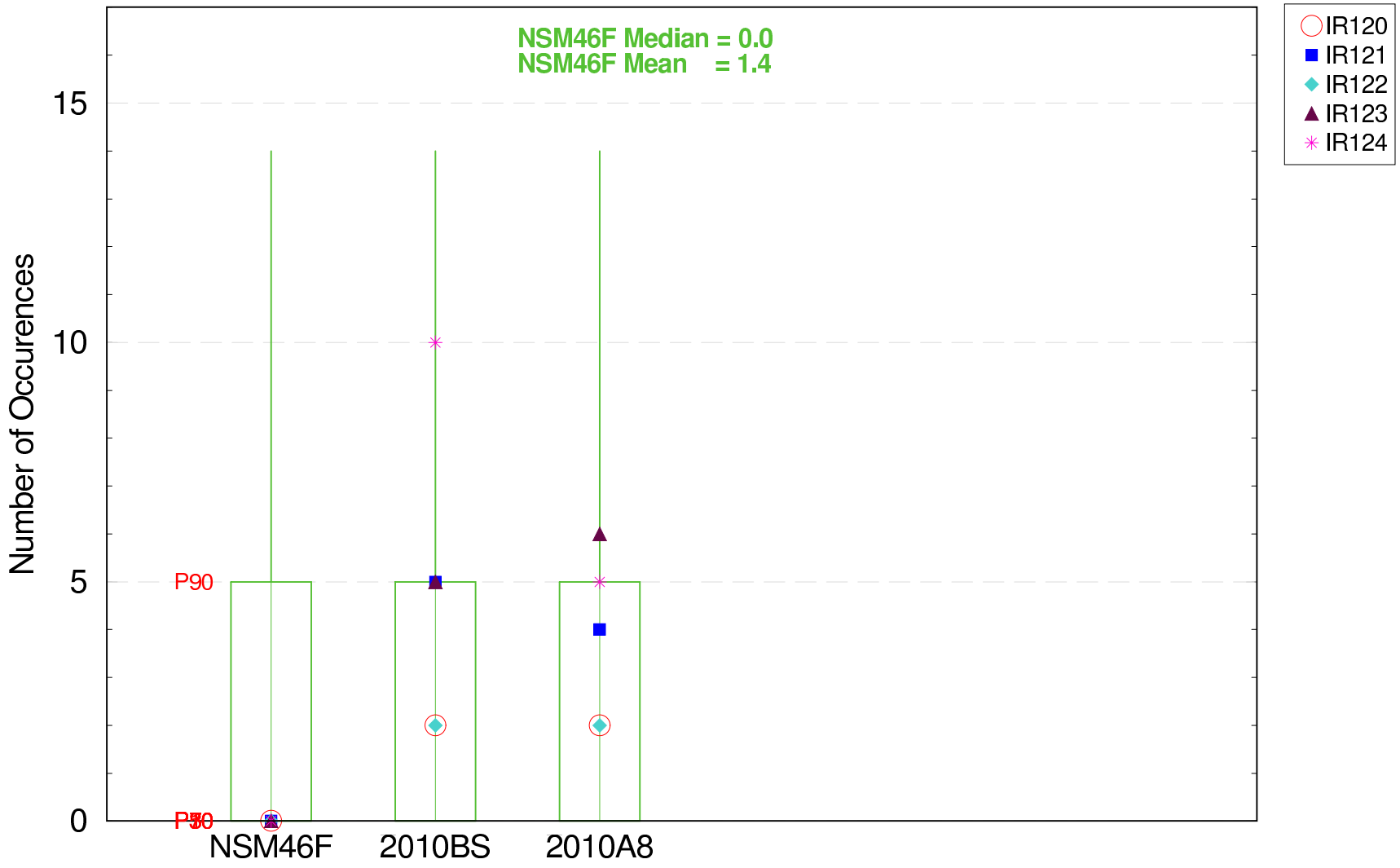

The box–whisker plot represents the min–10–30–50–70–90–max percentiles
for all cells in the NSM46F Ridge & Slough Landscape

For Planning Purposes Only
Run date: Tue Apr 18 22:39:27 2006
SFWMM V5.5.1
CRAP 7.0.6
Script used: /nw/cerp_modeling/projects/Acceler8/scripts/GE_SCRIPTS/ge3.pl
Filename: ge3_wettest_years_cal_rns4_count_high_boxplot.fig

RECOVER Performance Measure – GE–E3

Extreme Events in the Ridge & Slough (WCA3 S)

Number of Low Events < −1.0 foot Wettest Cal Years (1970,83,84,92,95)

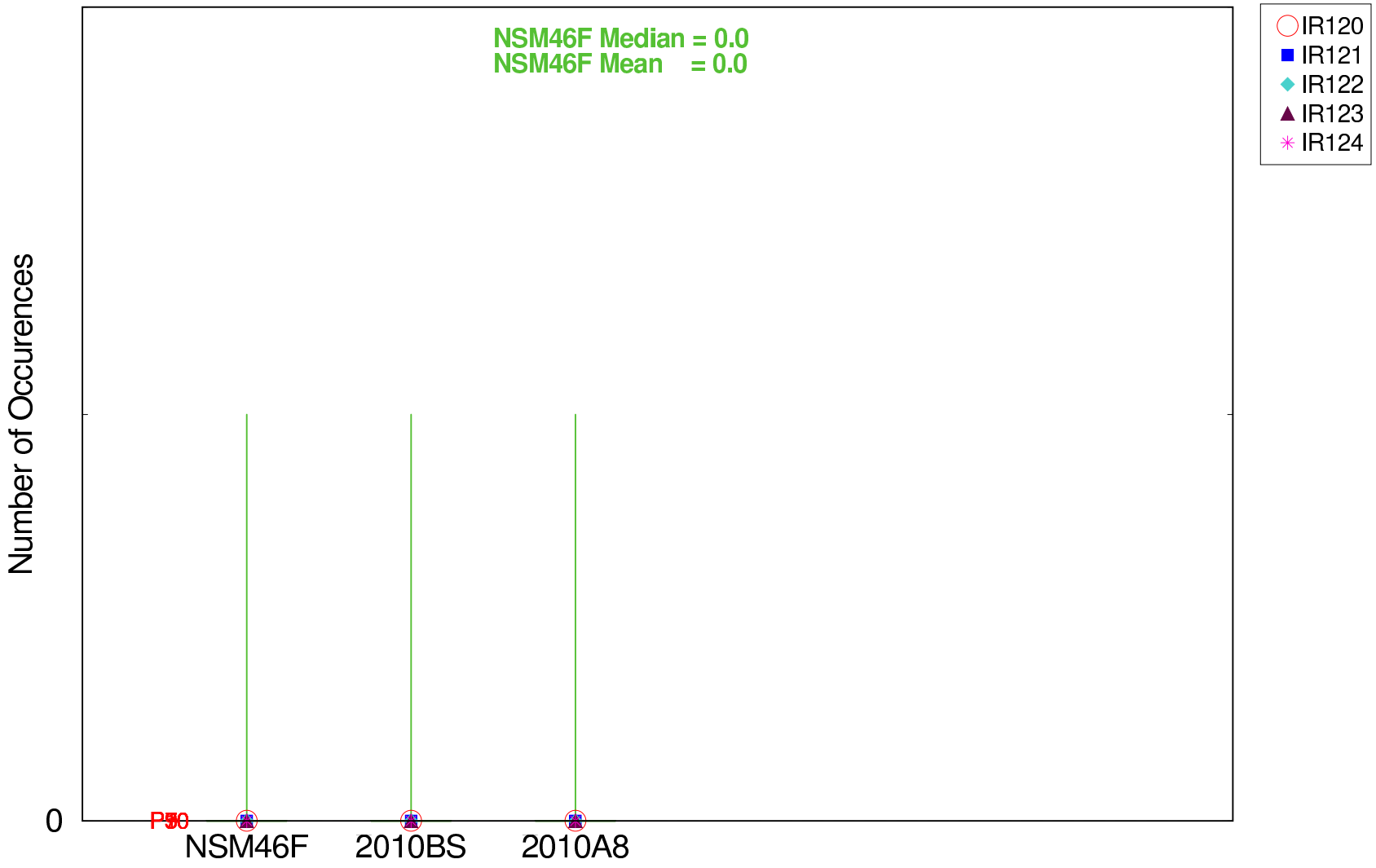

The box−whisker plot represents the min−10−30−50−70−90−max percentiles
for all cells in the NSM46F Ridge & Slough Landscape

For Planning Purposes Only
Run date: Tue Apr 18 22:39:27 2006
SFWMM V5.5.1
CMP 2006
Script used: /nw/cerp_modeling/projects/Acceler8/scripts/GE_SCRIPTS/ge3.pl
Filename: ge3_wettest_years_cal_rns4_count_low_boxplot.fig

RECOVER Performance Measure – GE−E3

Extreme Events in the Ridge & Slough (WCA3 S)

Average Duration of High Events (Weeks) > 2.5 feet Wettest Cal Years (1970,83,84,92,95)

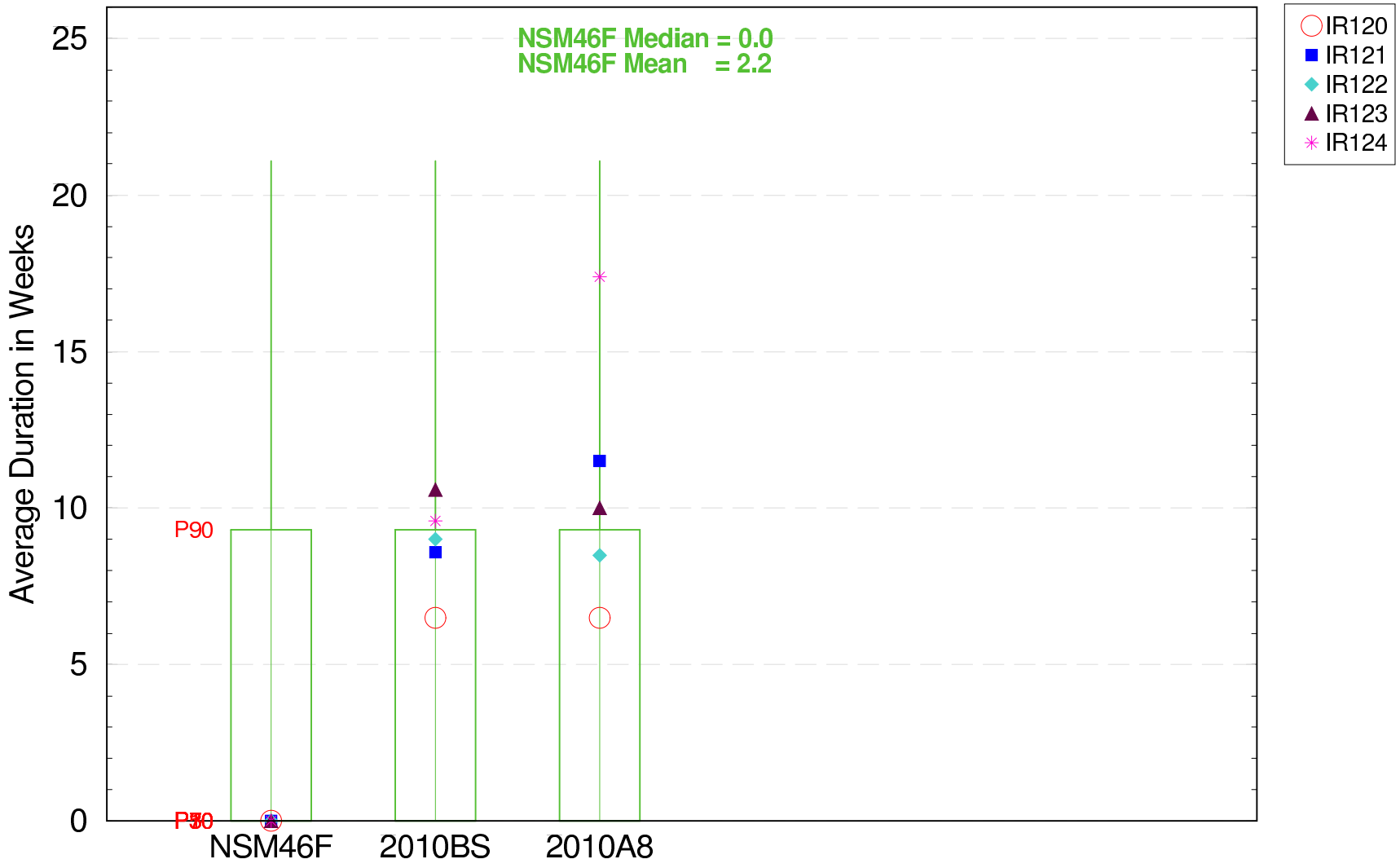

The box–whisker plot represents the min–10–30–50–70–90–max percentiles
for all cells in the NSM46F Ridge & Slough Landscape

For Planning Purposes Only
Run date: Tue Apr 18 22:39:27 2006
SFWMM V5.5.1
CRAP 7.0.6
Script used: /nw/cerp_modeling/projects/Acceler8/scripts/GE_SCRAP7.0/ge3.pl
Filename: ge3_wettest_years_cal_rns4_duration_high_boxplot.fig

RECOVER Performance Measure – GE–E3

Extreme Events in the Ridge & Slough (WCA3 S)

Average Duration of Low Events (Weeks) < −1.0 foot Wettest Cal Years (1970,83,84,92,95)

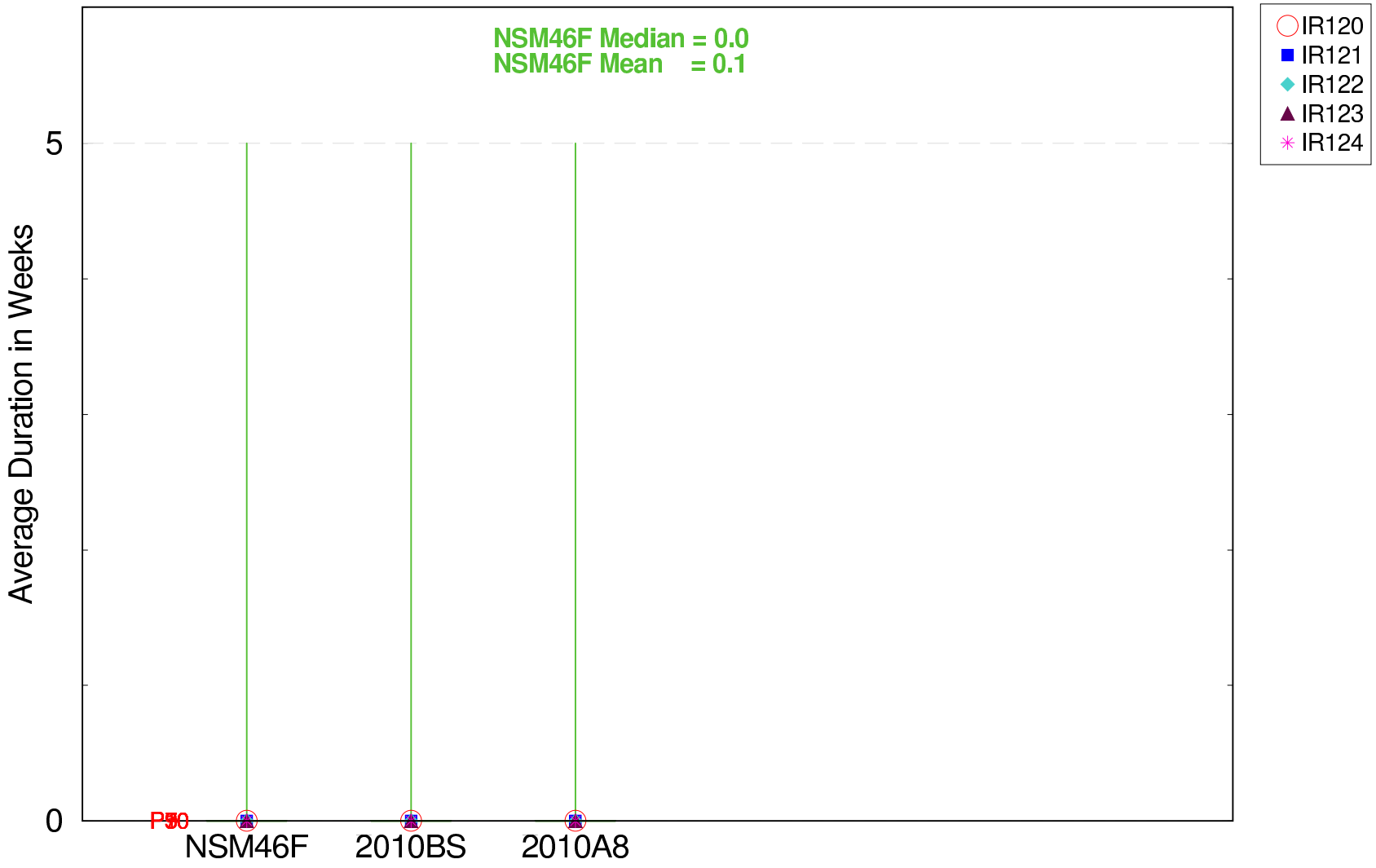

The box−whisker plot represents the min−10−30−50−70−90−max percentiles
for all cells in the NSM46F Ridge & Slough Landscape

For Planning Purposes Only
Run date: Tue Apr 18 22:39:27 2006
SFWMM V5.5.1
CRAP 7.0.6
Script used: /nw/cerp_modeling/projects/Acceler8/scripts/GE_SCRIPTS/ge3.pl
Filename: ge3_wettest_years_cal_ms4_duration_low_boxplot.fig

RECOVER Performance Measure – GE−E3

Extreme Events in the Ridge & Slough (WCA3 S)

Percent Period of Record High Events > 2.5 feet Wettest Cal Years (1970,83,84,92,95)

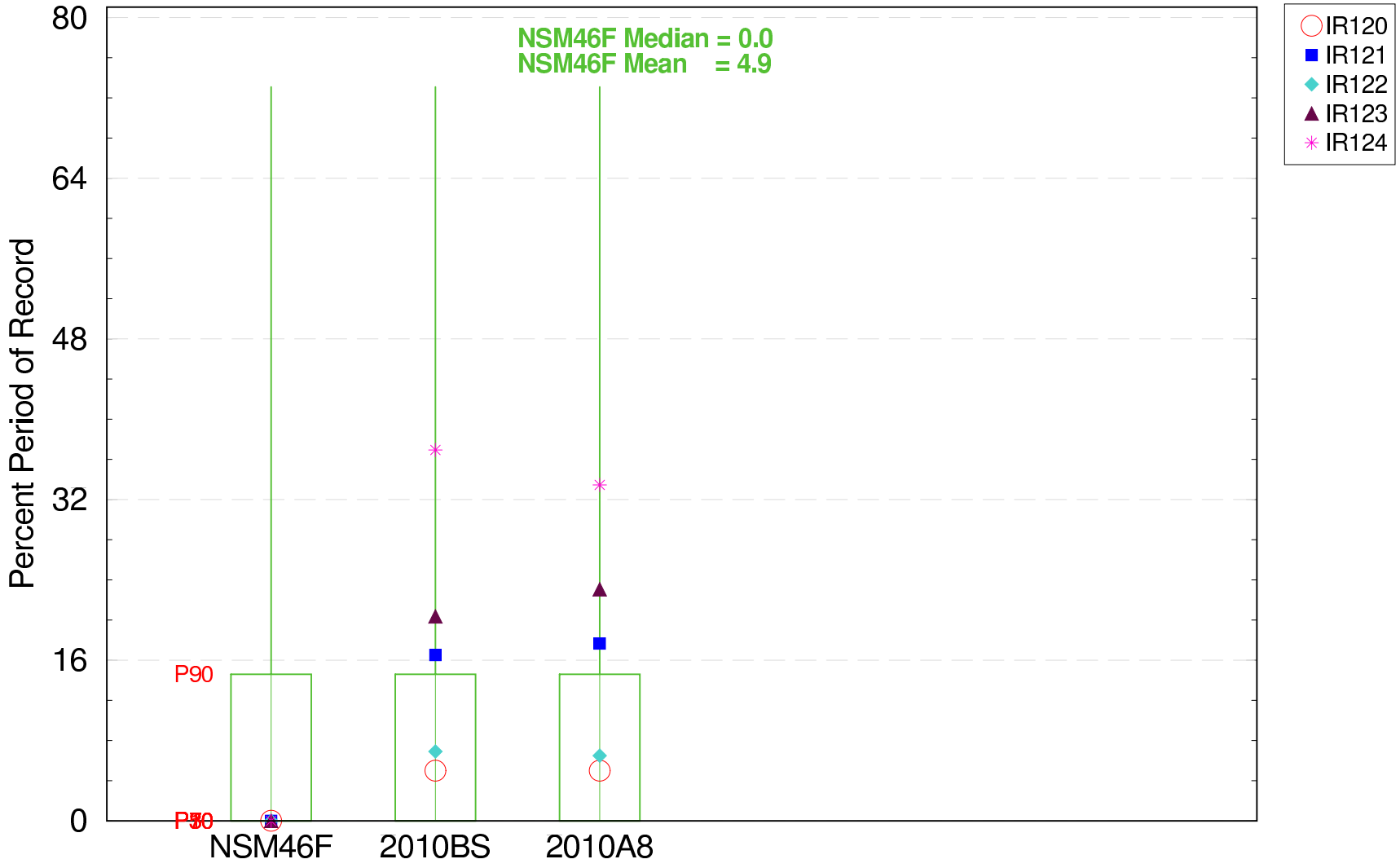

The box–whisker plot represents the min–10–30–50–70–90–max percentiles for all cells in the NSM46F Ridge & Slough Landscape

For Planning Purposes Only
Run date: Tue Apr 18 22:39:27 2006
SFWMM V5.5.1
Map 7906
Script used: /nw/cerp_modeling/projects/Acceler8/scripts/GE_SCRIPTS/ge3.pl
Filename: ge3_wettest_years_cal_rns4_ppor_high_boxplot.fig

RECOVER Performance Measure – GE–E3

Extreme Events in the Ridge & Slough (WCA3 S)

Percent Period of Record Low Events < −1.0 feet Wettest Cal Years (1970,83,84,92,95)

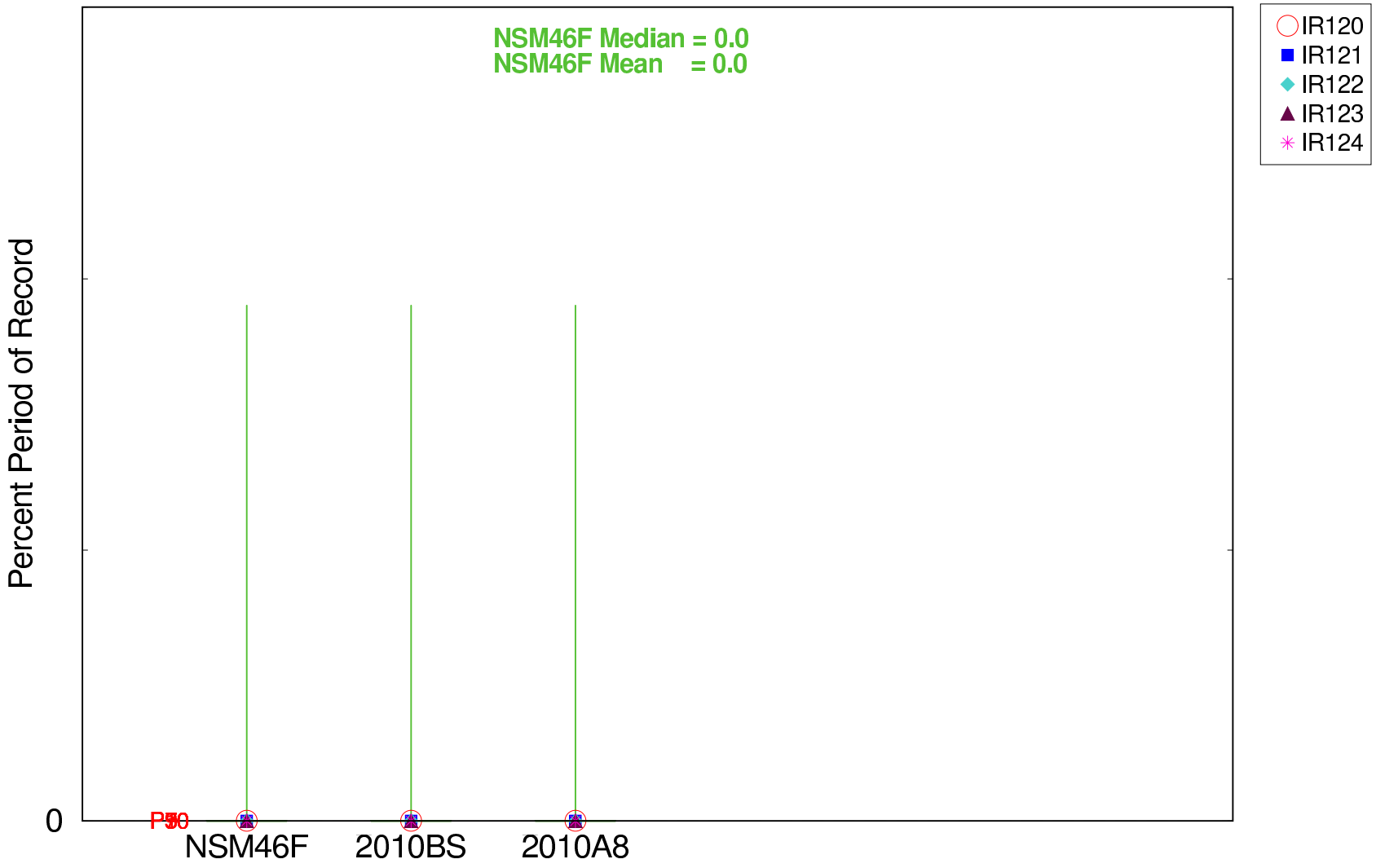

The box−whisker plot represents the min−10−30−50−70−90−max percentiles
for all cells in the NSM46F Ridge & Slough Landscape

For Planning Purposes Only
Run date: Tue Apr 18 22:39:27 2006
SFWMM V5.5.1
CRAP 7.0.6
Script used: /nw/cerp_modeling/projects/Acceler8/scripts/GE_SCRIPTS/ge3.pl
Filename: ge3_wettest_years_cal_rns4_ppor_low_boxplot.fig

RECOVER Performance Measure – GE−E3

Extreme Events in the Ridge & Slough (WCA3B)

Number of High Events > 2.5 feet Wettest Cal Years (1970,83,84,92,95)

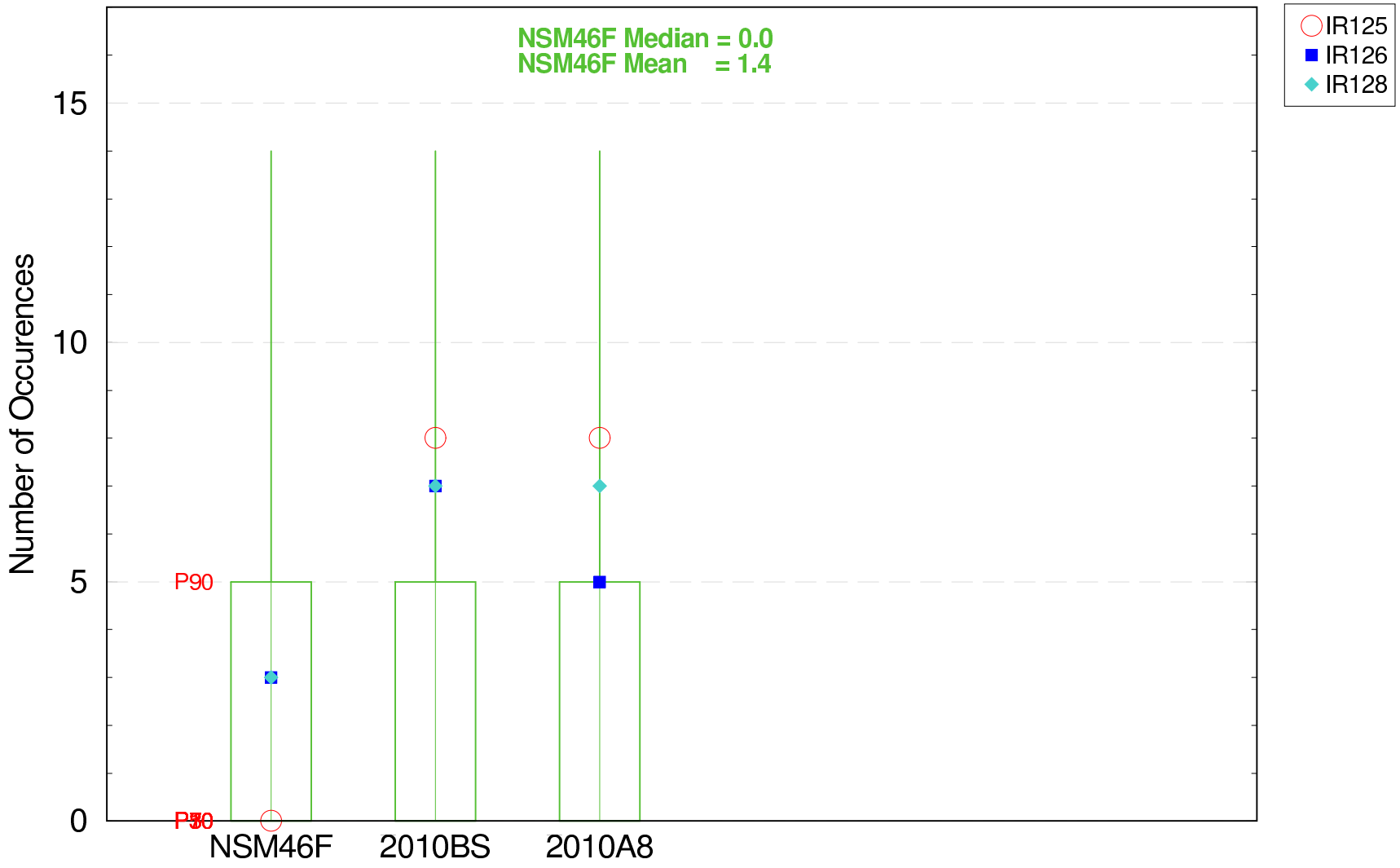

The box–whisker plot represents the min–10–30–50–70–90–max percentiles
for all cells in the NSM46F Ridge & Slough Landscape

For Planning Purposes Only
Run date: Tue Apr 18 22:39:27 2006
SFWMM V5.5.1
CRAP 7.0.6
Script used: /nw/cerp_modeling/projects/Acceler8/scripts/GE_SCRIPTS/ge3.pl
Filename: ge3_wettest_years_cal_rns5_count_high_boxplot.fig

RECOVER Performance Measure – GE–E3

Extreme Events in the Ridge & Slough (WCA3B)

Number of Low Events < −1.0 foot Wettest Cal Years (1970,83,84,92,95)

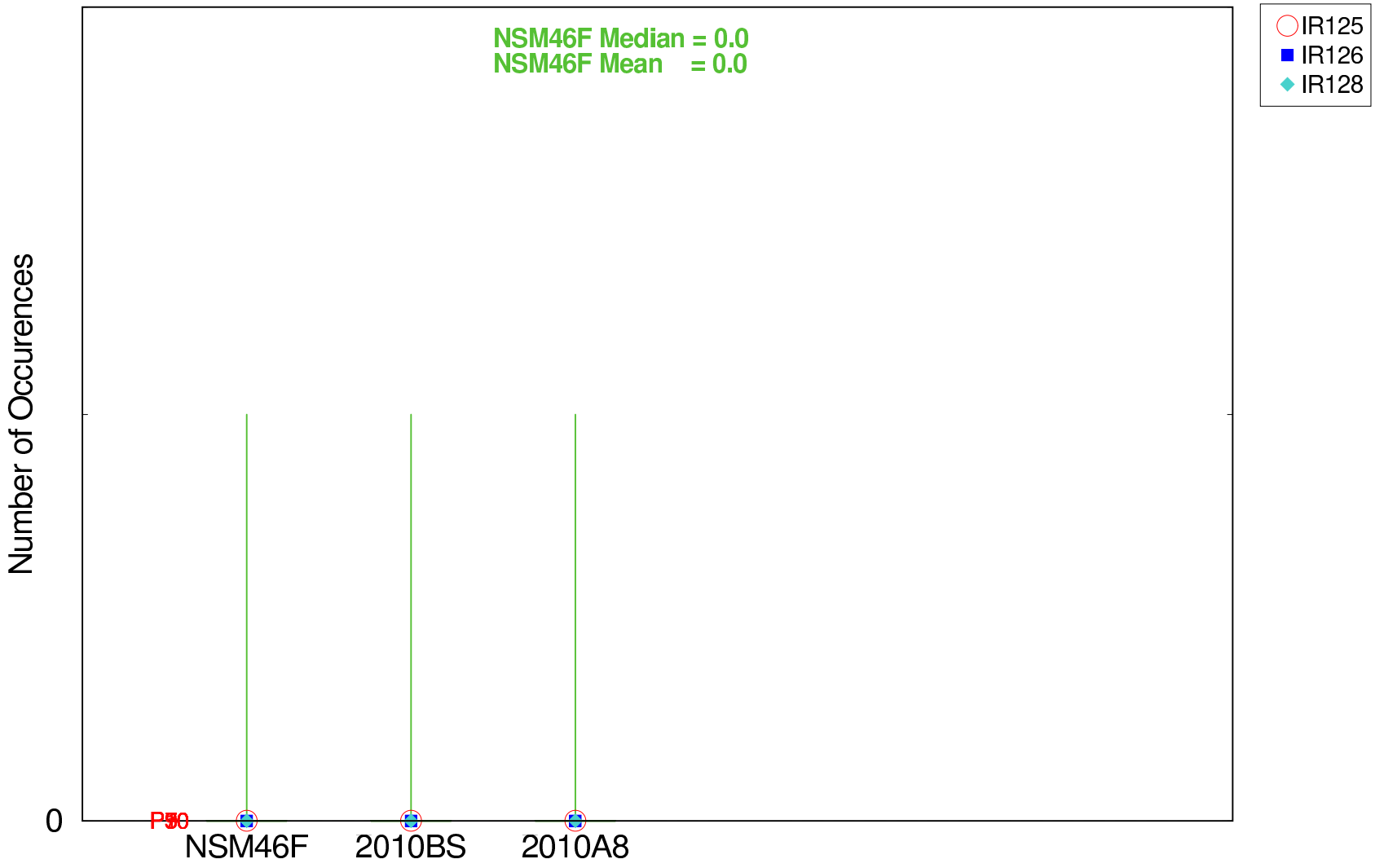

The box−whisker plot represents the min−10−30−50−70−90−max percentiles
for all cells in the NSM46F Ridge & Slough Landscape

For Planning Purposes Only
Run date: Tue Apr 18 22:39:27 2006
SFWMM V5.5.1
CMP 2006

EAA Reservoir A-1 Final EIS

D-1702

Script used: /nw/cerp_modeling/projects/Acceler8/scripts/GE_SCRIPTS/ge3.pl
Filename: ge3_wettest_years_cal_rns5_count_low_boxplot.fig

RECOVER Performance Measure – GE−E3

Extreme Events in the Ridge & Slough (WCA3B)

Average Duration of High Events (Weeks) > 2.5 feet Wettest Cal Years (1970,83,84,92,95)

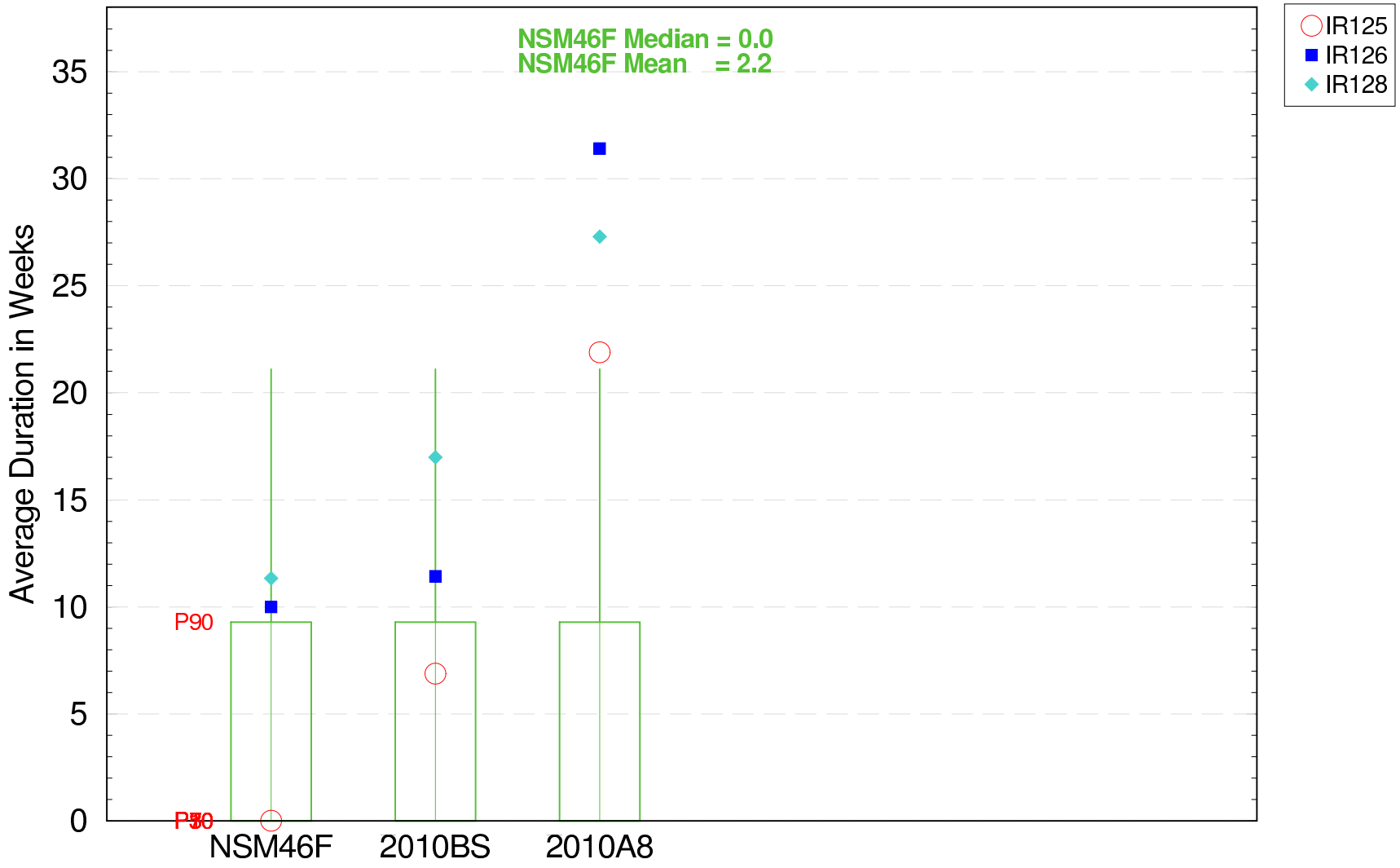

The box–whisker plot represents the min–10–30–50–70–90–max percentiles
for all cells in the NSM46F Ridge & Slough Landscape

For Planning Purposes Only
Run date: Tue Apr 18 22:39:27 2006
SFWMM V5.5.1
CRAP 7.0.6
Script used: /nw/cerp_modeling/projects/Acceler8/scripts/GE_SCRIPTS/ge3.pl
Filename: ge3_wettest_years_cal_rns5_duration_high_boxplot.fig

RECOVER Performance Measure – GE–E3

Extreme Events in the Ridge & Slough (WCA3B)

Average Duration of Low Events (Weeks) < −1.0 foot Wettest Cal Years (1970,83,84,92,95)

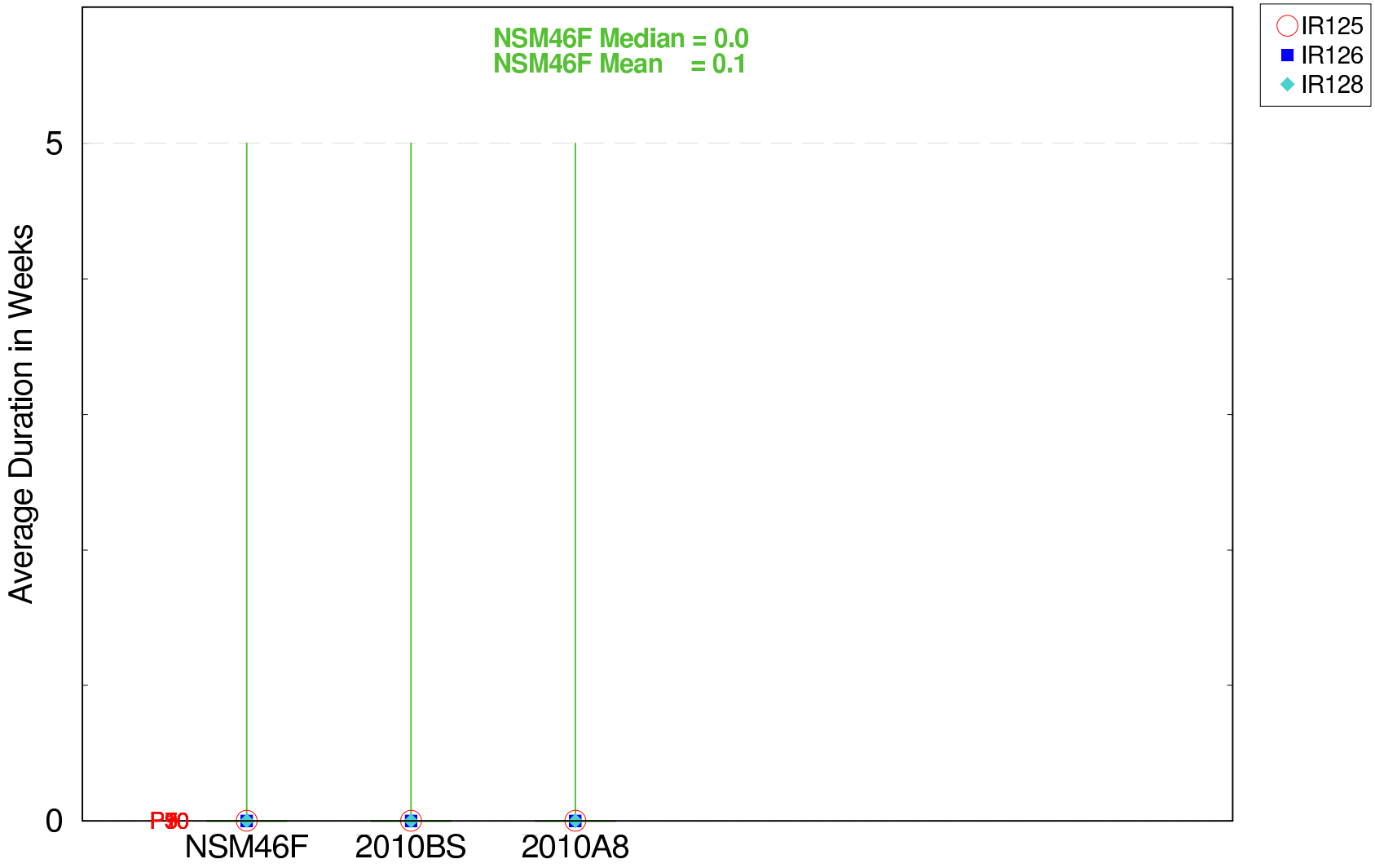

The box−whisker plot represents the min−10−30−50−70−90−max percentiles
for all cells in the NSM46F Ridge & Slough Landscape

For Planning Purposes Only
Run date: Tue Apr 18 22:39:27 2006
SFWMM V5.5.1
CRAY T3E
Script used: /nw/cerp_modeling/projects/Acceler8/scripts/GE_SCRIPTS/ge3.pl
Filename: ge3_wettest_years_cal_ms5_duration_low_boxplot.fig

RECOVER Performance Measure – GE−E3

Extreme Events in the Ridge & Slough (WCA3B)

Percent Period of Record High Events > 2.5 feet Wettest Cal Years (1970,83,84,92,95)

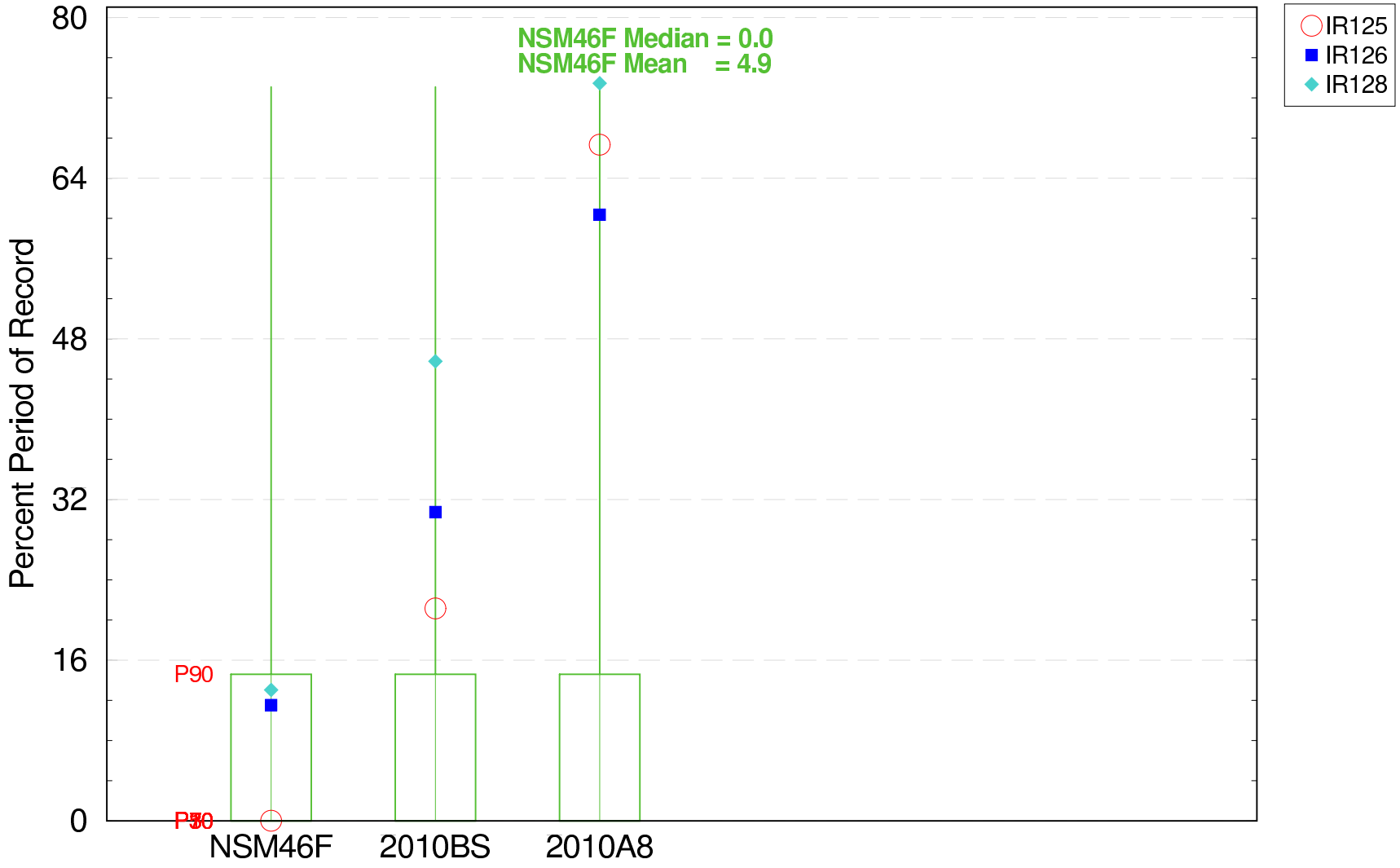

The box–whisker plot represents the min–10–30–50–70–90–max percentiles
for all cells in the NSM46F Ridge & Slough Landscape

For Planning Purposes Only
Run date: Tue Apr 18 22:39:27 2006
SFWMM V5.5.1
CRAP 7.0.6
Script used: /nw/cerp_modeling/projects/Acceler8/scripts/GE_SCRIPTS/ge3.pl
Filename: ge3_wettest_years_cal_rns5_ppor_high_boxplot.fig

RECOVER Performance Measure – GE–E3

Extreme Events in the Ridge & Slough (WCA3B)

Percent Period of Record Low Events < −1.0 feet Wettest Cal Years (1970,83,84,92,95)

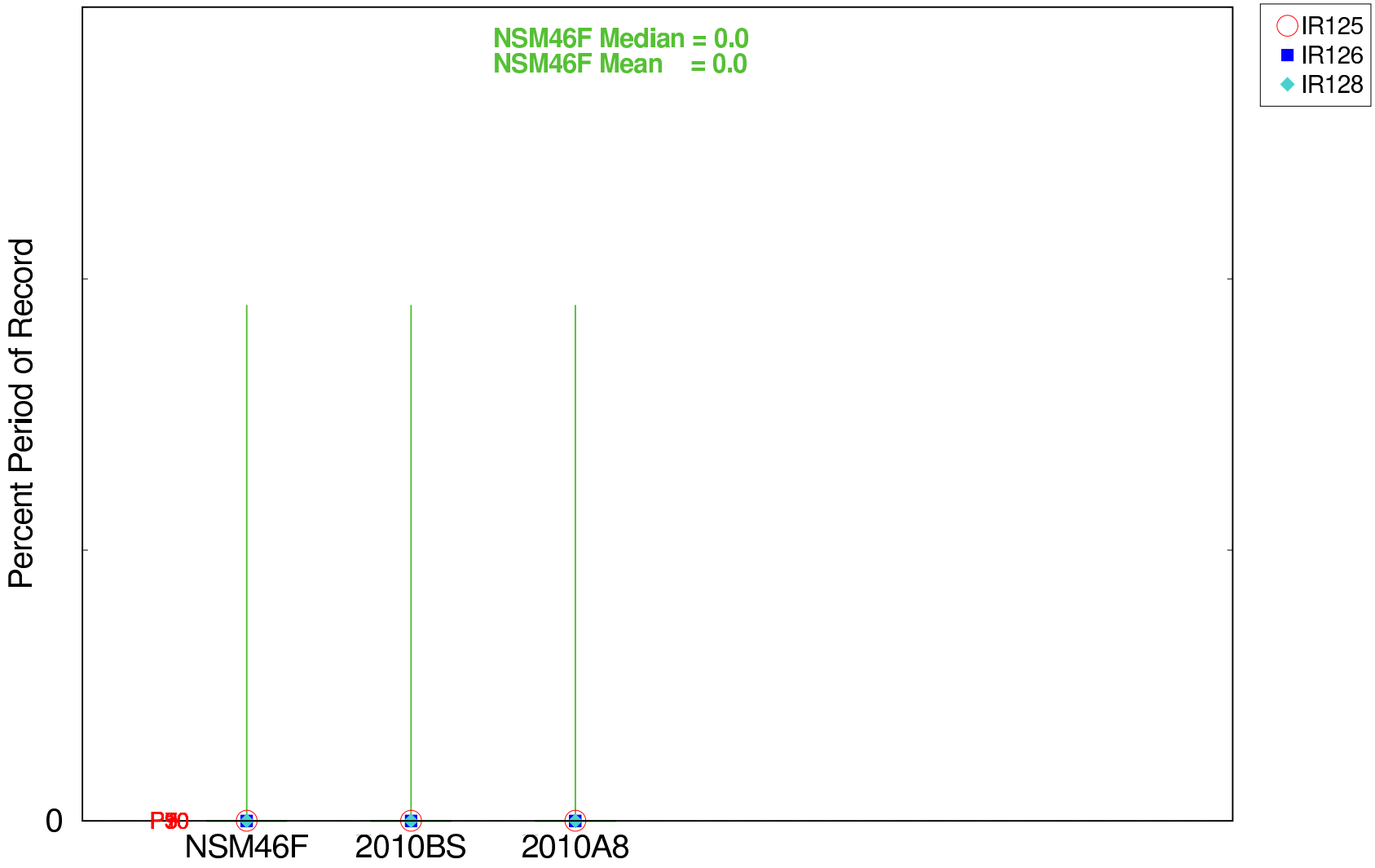

The box−whisker plot represents the min−10−30−50−70−90−max percentiles
for all cells in the NSM46F Ridge & Slough Landscape

For Planning Purposes Only
Run date: Tue Apr 18 22:39:27 2006
SFWMM V5.5.1
CMP 2006
Script used: /nw/cerp_modeling/projects/Acceler8/scripts/GE_SCRIPTS/ge3.pl
Filename: ge3_wettest_years_cal_rns5_ppor_low_boxplot.fig

RECOVER Performance Measure – GE−E3

Extreme Events in the Sawgrass Plains Landscape

Number of High Events > 2.0 feet Wettest Cal Years (1970,83,84,92,95)

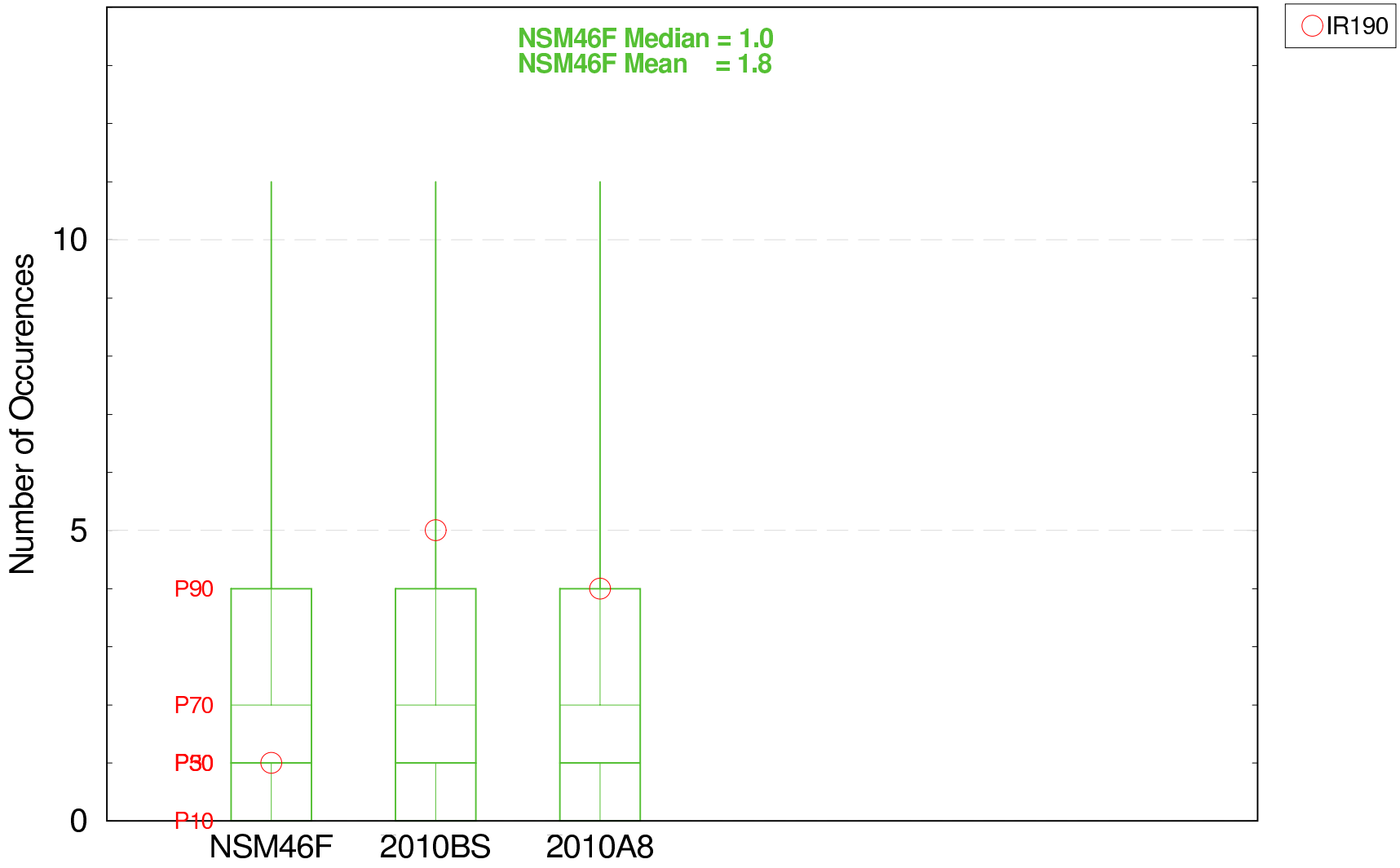

The box–whisker plot represents the min–10–30–50–70–90–max percentiles
for all cells in the NSM46F Sawgrass Plains Landscape

For Planning Purposes Only
Run date: Tue Apr 18 22:39:27 2006
SFWMM V5.5.1
CRAP 7.0.6

Script used: /nw/cerp_modeling/projects/Acceler8/scripts/GE_Scripts/ge3.pl
Filename: ge3_wettest_years_cal_saw_count_high_boxplot.fig

RECOVER Performance Measure – GE–E3

Extreme Events in the Sawgrass Plains Landscape

Number of Low Events < −1.0 foot Wettest Cal Years (1970,83,84,92,95)

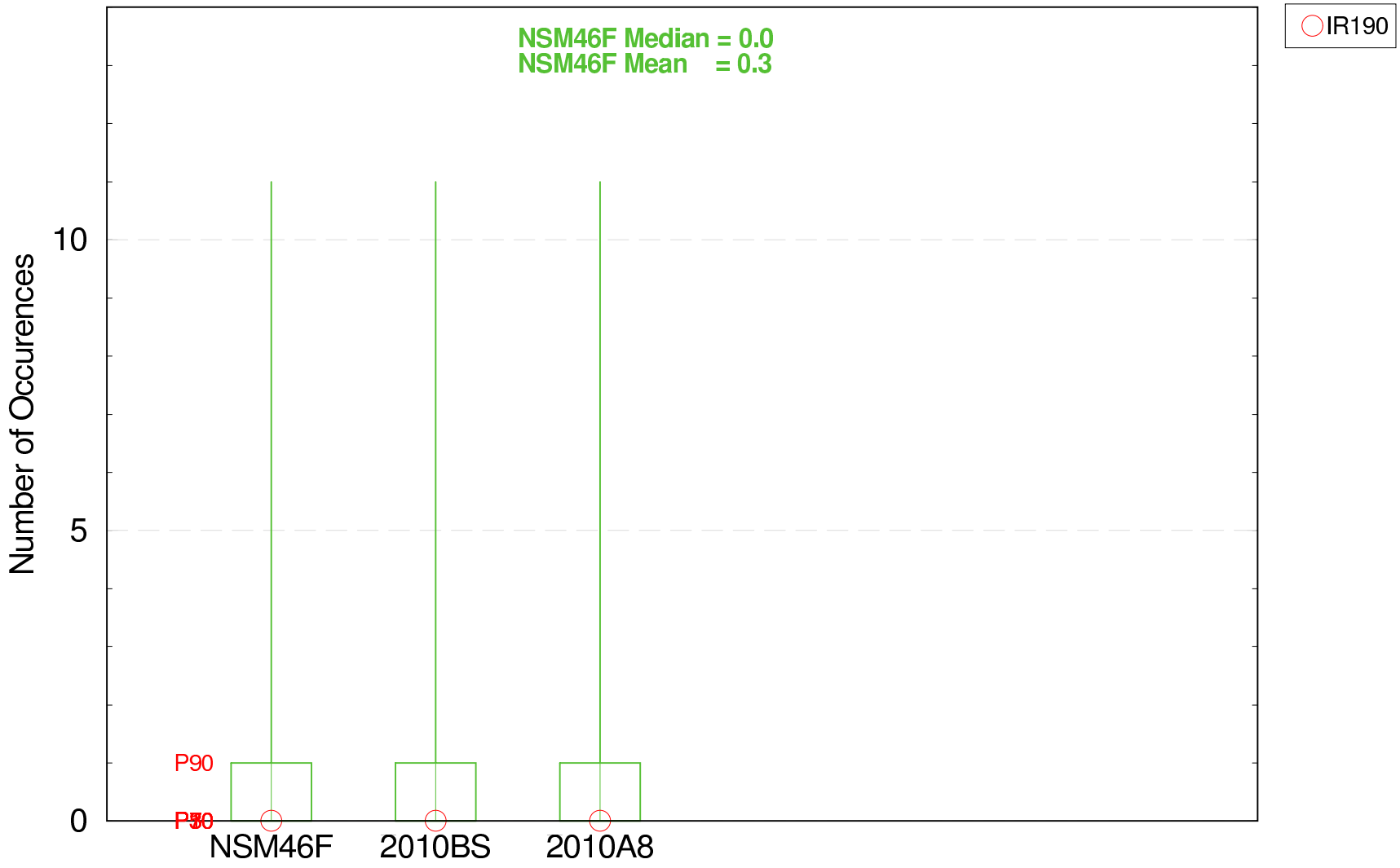

The box−whisker plot represents the min−10−30−50−70−90−max percentiles for all cells in the NSM46F Sawgrass Plains Landscape

For Planning Purposes Only
Run date: Tue Apr 18 22:39:27 2006
SFWMM V5.5.1
CRAP 2006
Filename: ge3_wettest_years_cal_saw_count_low_boxplot.fig

Script used: /nw/cerp_modeling/projects/Acceler8/scripts/GE_SCRAP2006/ge3.pl

RECOVER Performance Measure – GE−E3

Extreme Events in the Sawgrass Plains Landscape

Average Duration of High Events (Weeks) > 2.0 feet Wettest Cal Years (1970,83,84,92,95)

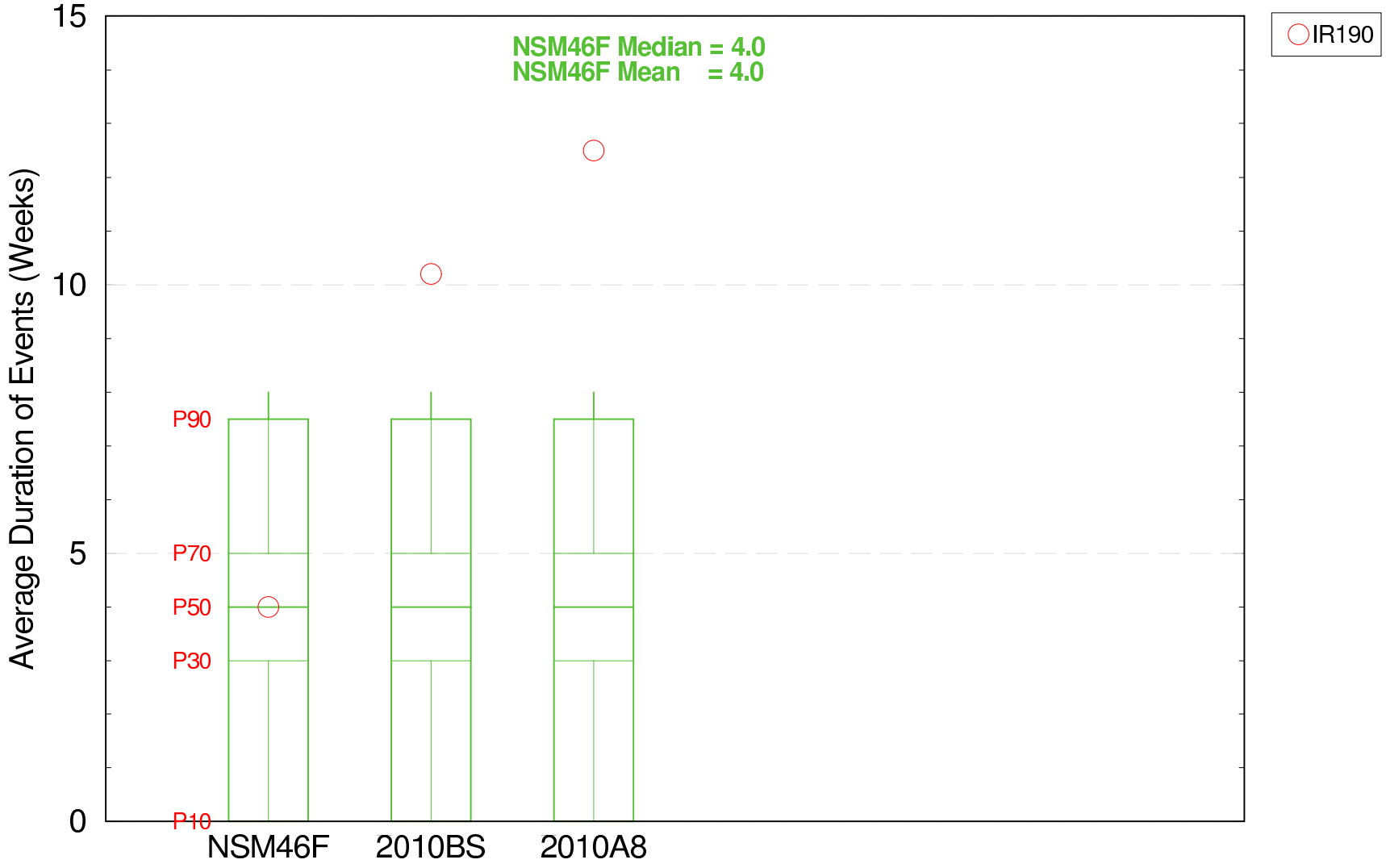

The box–whisker plot represents the min–10–30–50–70–90–max percentiles
for all cells in the NSM46F Sawgrass Plains Landscape

For Planning Purposes Only
Run date: Tue Apr 18 22:39:27 2006
SFWMM V5.5.1
Script used: /nw/cerp_modeling/projects/Acceler8/scripts/GE_SCRIPTS/ge3.pl
Filename: ge3_wettest_years_cal_saw_duration_high_boxplot.fig

RECOVER Performance Measure – GE–E3

Extreme Events in the Sawgrass Plains Landscape

Average Duration of Low Events (Weeks) < −1.0 foot Wettest Cal Years (1970,83,84,92,95)

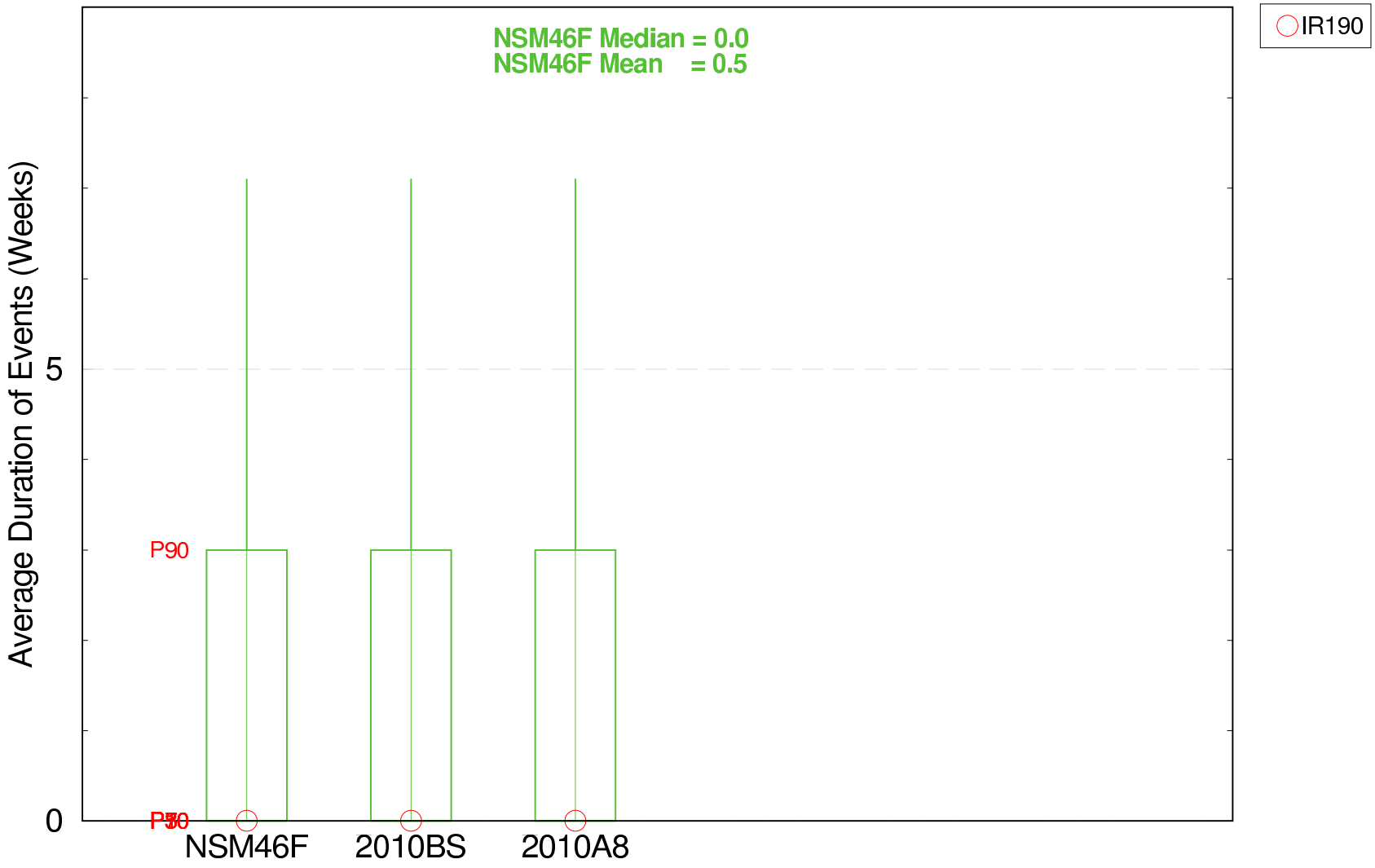

The box−whisker plot represents the min−10−30−50−70−90−max percentiles
for all cells in the NSM46F Sawgrass Plains Landscape

For Planning Purposes Only
Run date: Tue Apr 18 22:39:27 2006
SFWMM V5.5.1
CRIP 2006

Script used: /nw/cerp_modeling/projects/Acceler8/scripts/GE_SCRIPTS/ge3.pl
Filename: ge3_wettest_years_cal_saw_duration_low_boxplot.fig

RECOVER Performance Measure – GE−E3

Extreme Events in the Sawgrass Plains Landscape

Percent Period of Record High Events > 2.0 feet Wettest Cal Years (1970,83,84,92,95)

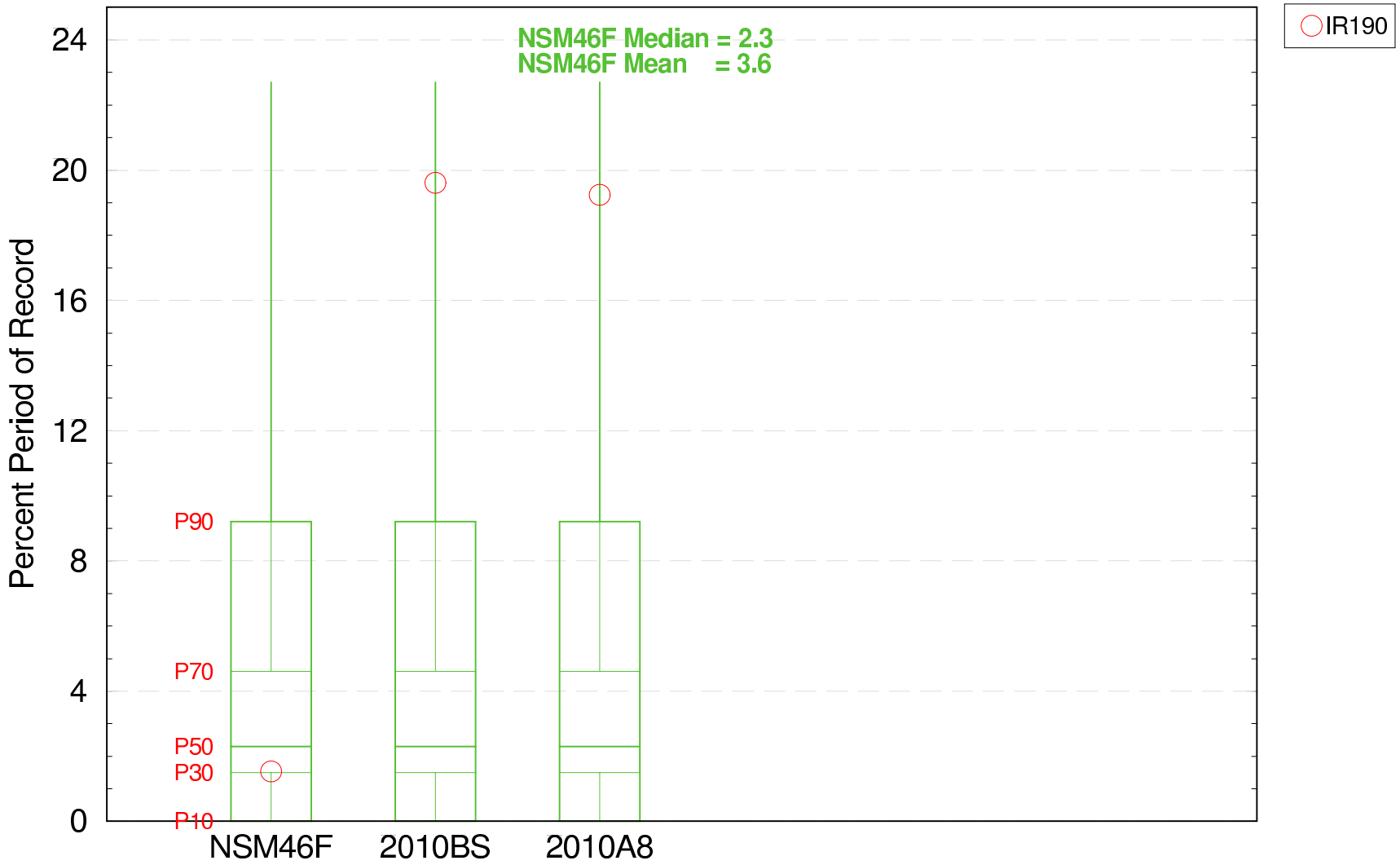

The box–whisker plot represents the min–10–30–50–70–90–max percentiles for all cells in the NSM46F Sawgrass Plains Landscape

For Planning Purposes Only
Run date: Tue Apr 18 22:39:27 2006
SFWMM V5.5.1
CRAP 7.0.6
Script used: /nw/cerp_modeling/projects/Acceler8/scripts/GE_SCRIPTS/ge3.pl
Filename: ge3_wettest_years_cal_saw_ppor_high_boxplot.fig

RECOVER Performance Measure – GE–E3

Hydrologic Suitability for Elevated Tree Islands (WCA3A N)

Percent Period of Record High Events > 2.0 feet (01/01/1981 – 12/31/2000)

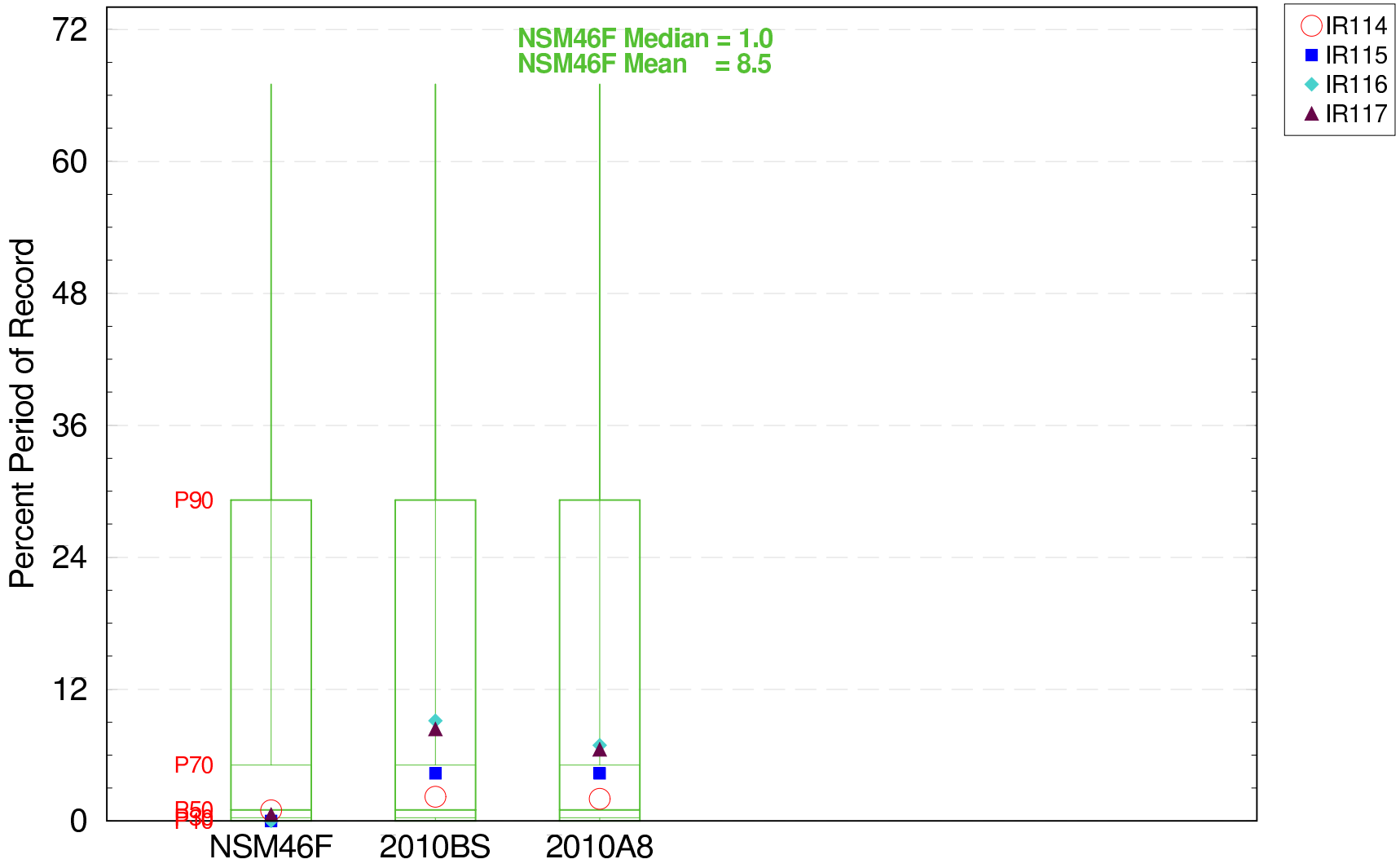

The box–whisker plot represents the min–10–30–50–70–90–max percentiles for all cells in the NSM46F Ridge & Slough Landscape except LNWR cells.

For Planning Purposes Only
Run date: Tue Apr 18 22:45:36 2006
SFWMM V5.5.1
CRIP 2006
Script used: /nw/cerp_modeling/projects/Acceler8/scripts/GE_SCRIP2006/ge6.pl
Filename: ge6_all_years_cal_rns2_ppor_high_boxplot.fig

RECOVER Performance Measure – GE–E6

Extreme Events in the Shark Slough Landscape

Number of High Events > 2.5 feet Wettest Cal Years (1970,83,84,92,95)

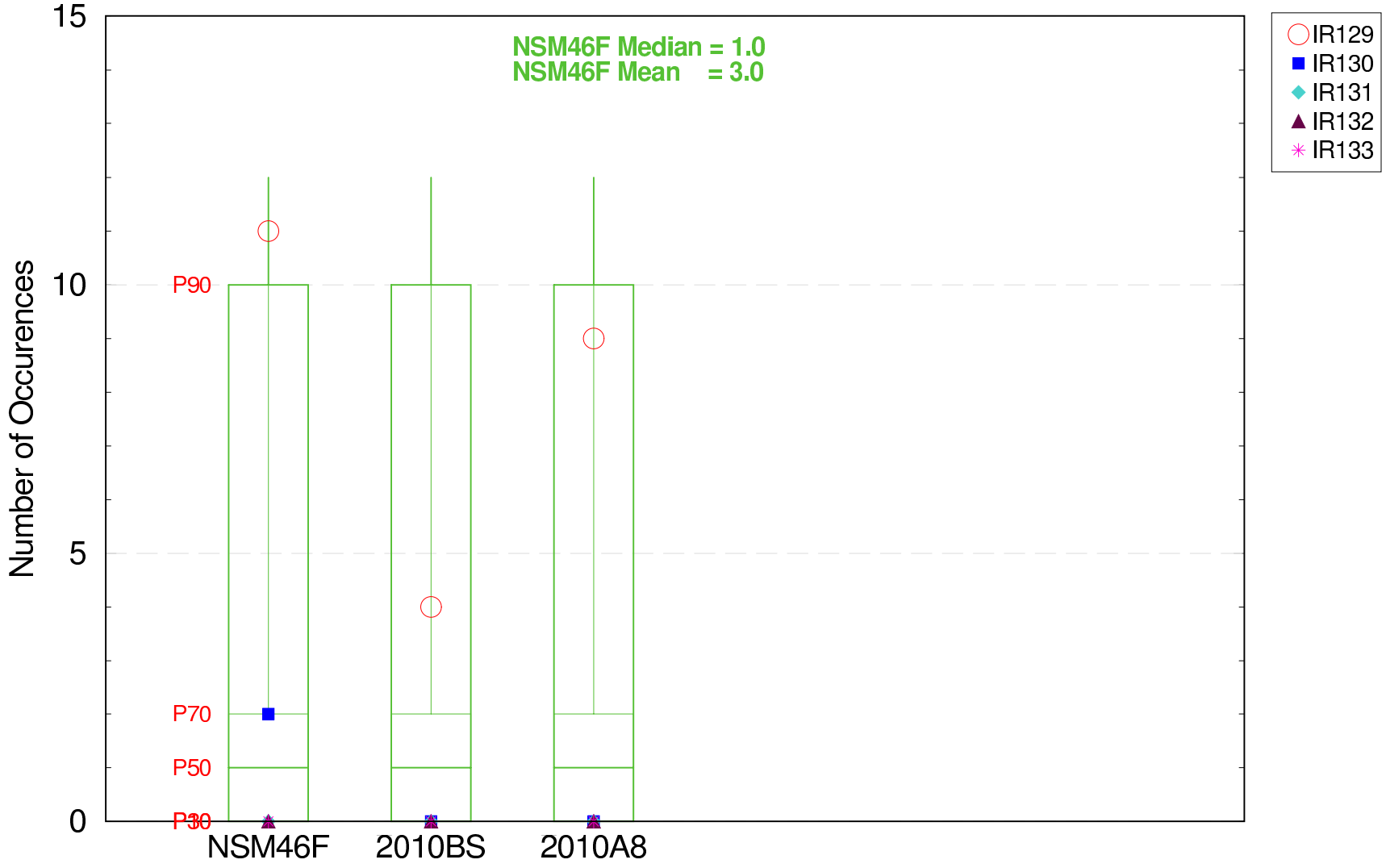

The box–whisker plot represents the min–10–30–50–70–90–max percentiles
for all cells in the NSM46F Shark Slough Landscape

For Planning Purposes Only
Run date: Tue Apr 18 22:39:27 2006
SFWMM V5.5.1
CRAP 7.0.6
Script used: /nw/cerp_modeling/projects/Acceler8/scripts/GE_SCRIPTS/ge3.pl
Filename: ge3_wettest_years_cal_srs_count_high_boxplot.fig

RECOVER Performance Measure – GE–E3

Hydrologic Suitability for Elevated Tree Islands (WCA3A N)

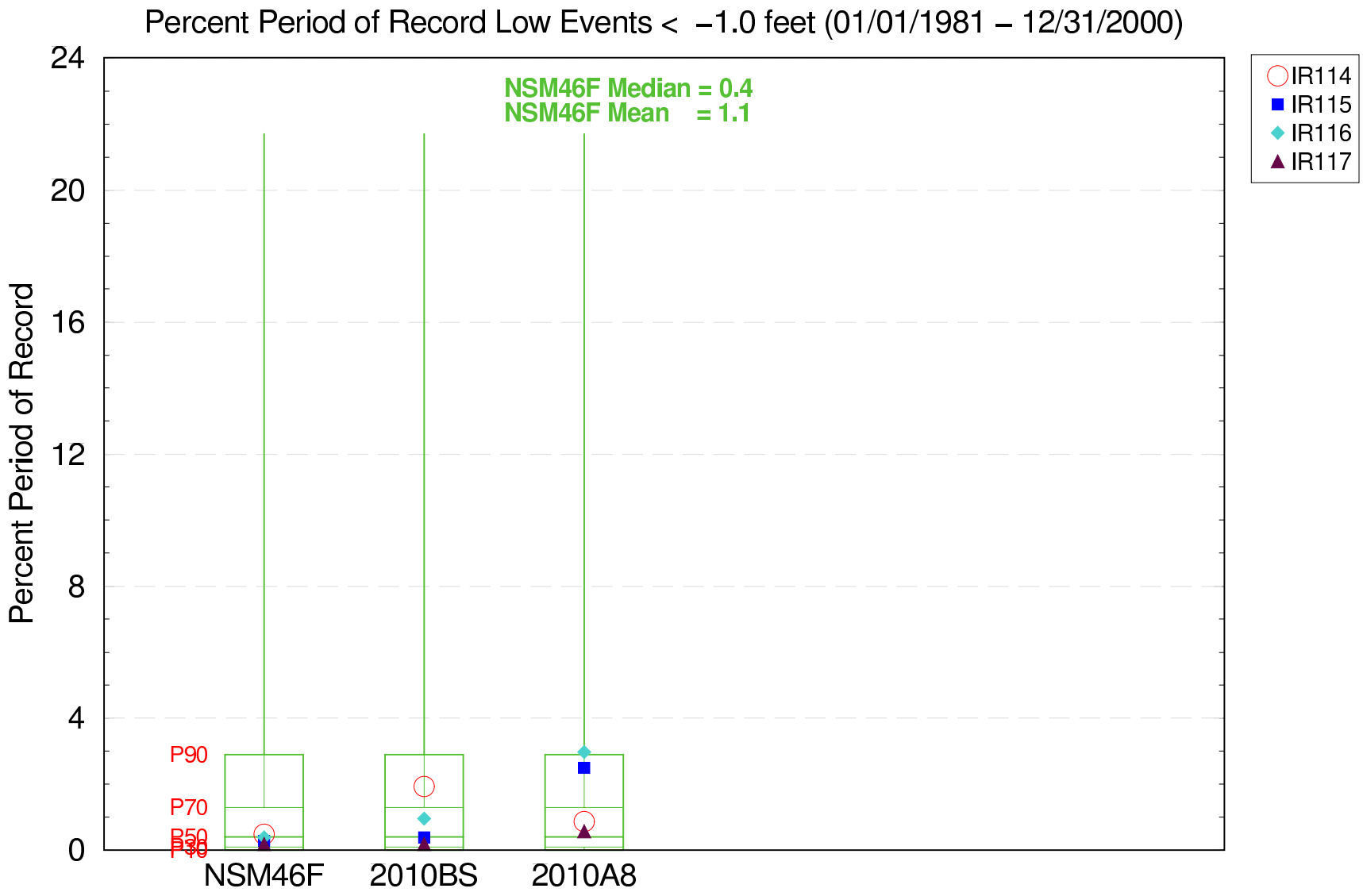

The box–whisker plot represents the min–10–30–50–70–90–max percentiles for all cells in the NSM46F Ridge & Slough Landscape except LNWR cells.

For Planning Purposes Only
Run date: Tue Apr 18 22:45:36 2006
SFWMM V5.5.1
CRAP 7.0.6
Script used: /nw/cerp_modeling/projects/Acceler8/scripts/GE_SCRIPTS/ge6.pl
Filename: ge6_all_years_cal_rns2_ppor_low_boxplot.fig

RECOVER Performance Measure – GE–E6

Extreme Events in the Shark Slough Landscape

Number of Low Events < −1.0 foot Wettest Cal Years (1970,83,84,92,95)

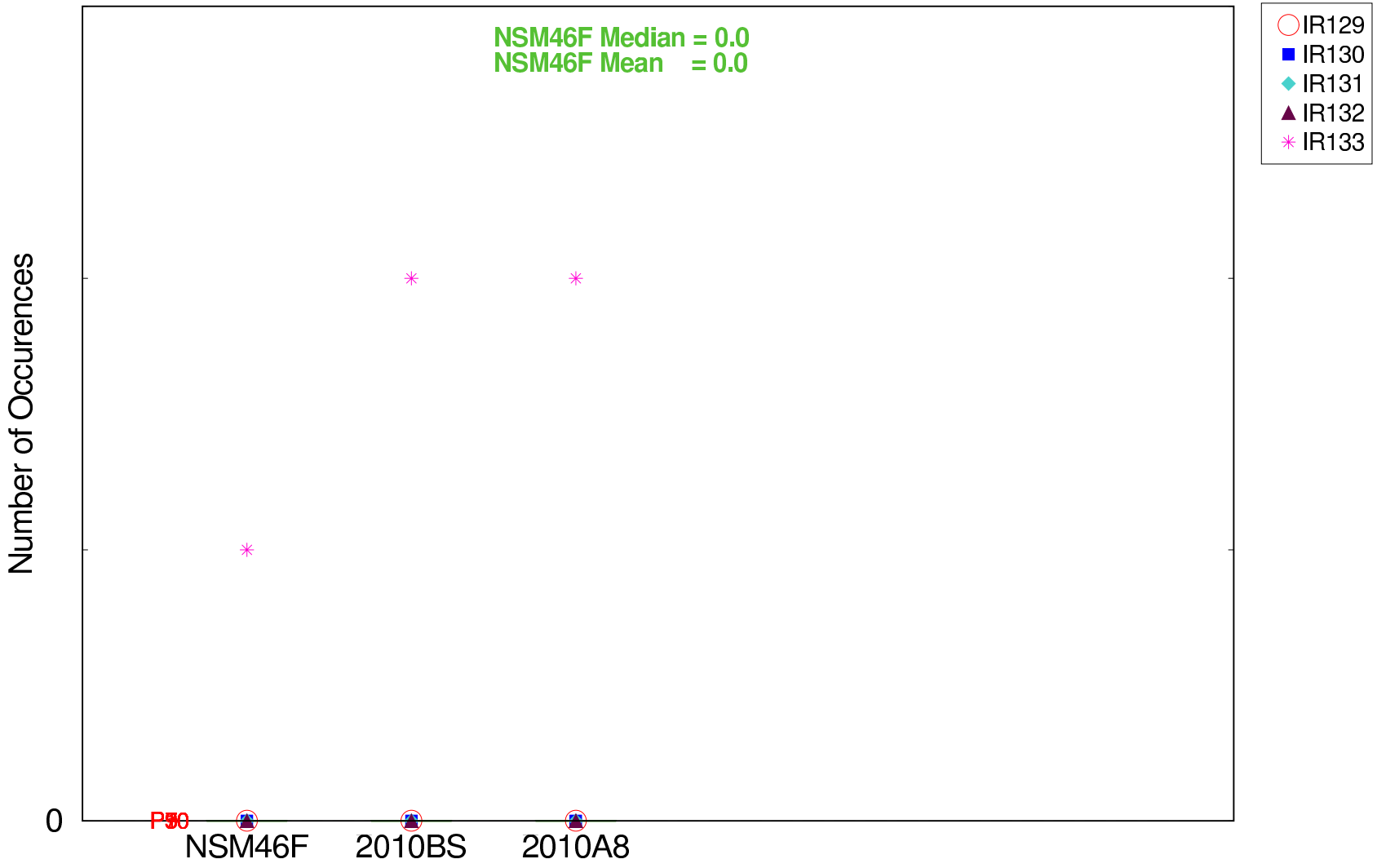

The box−whisker plot represents the min−10−30−50−70−90−max percentiles
for all cells in the NSM46F Shark Slough Landscape

For Planning Purposes Only
Run date: Tue Apr 18 22:39:27 2006
SFWMM V5.5.1
CRAP 7.0.6
Script used: /nw/cerp_modeling/projects/Acceler8/scripts/GE_SCRIPTS/ge3.pl
Filename: ge3_wettest_years_cal_srs_count_low_boxplot.fig

RECOVER Performance Measure – GE−E3

Extreme Events in the Marl Marsh Landscape

Average Duration of Low Events (Weeks) < –1.0 foot Wettest Water Years (10/07–09/30 – 1970,83,84,87,92,95)

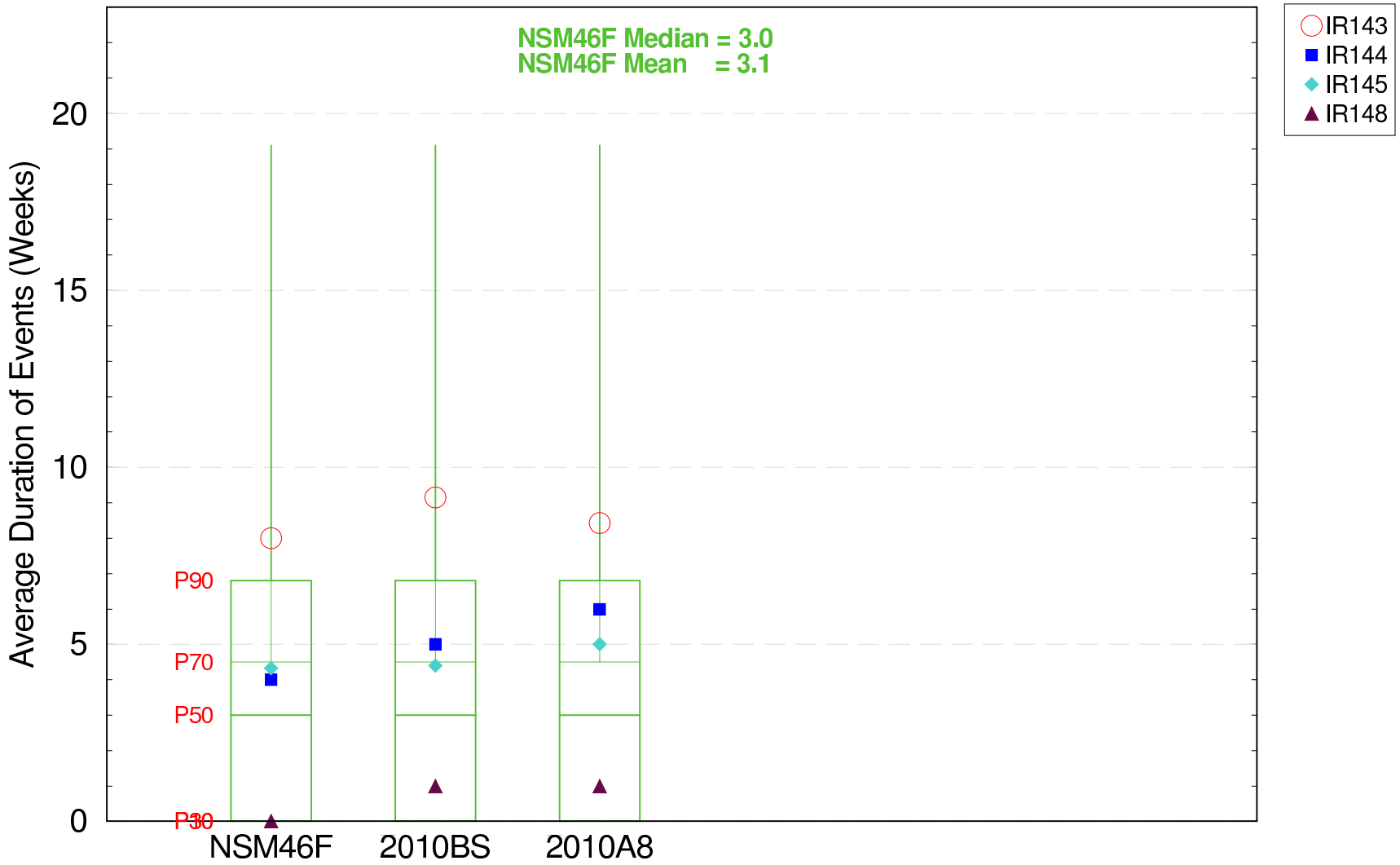

The box–whisker plot represents the min–10–30–50–70–90–max percentiles for all cells in the NSM46F Marl Marsh Landscape

For Planning Purposes Only
Run date: Tue Apr 18 22:39:27 2006
SFWMM V5.5.1
CRAP 7.0.6
Script used: /nw/cerp_modeling/projects/Acceler8/scripts/GE_SCRIPTS/ge3.pl
Filename: ge3_wettest_years_wat_marl1_duration_low_boxplot.fig

RECOVER Performance Measure – GE–E8

Extreme Events in the Shark Slough Landscape

Average Duration of High Events (Weeks) > 2.5 feet Wettest Cal Years (1970,83,84,92,95)

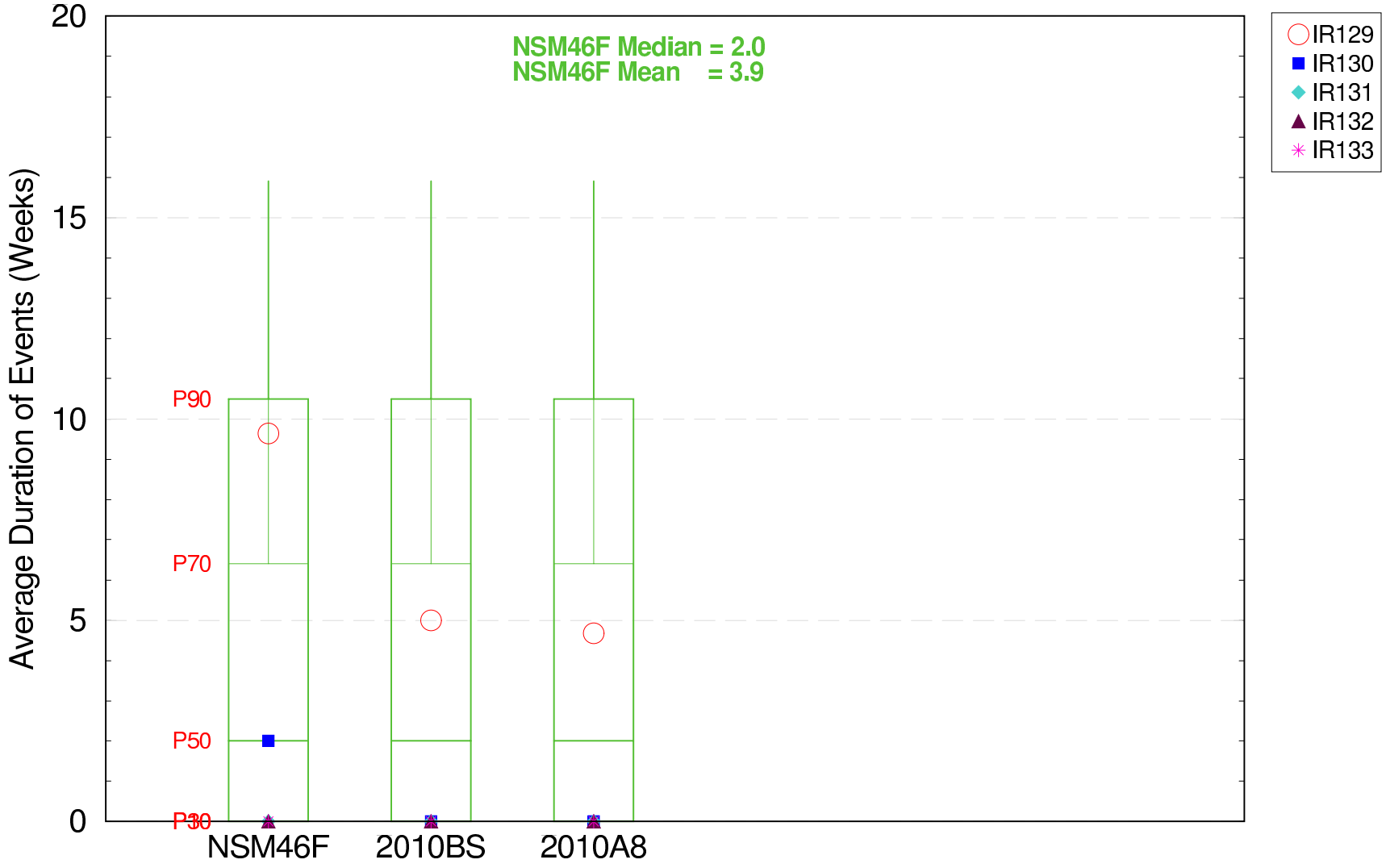

The box–whisker plot represents the min–10–30–50–70–90–max percentiles for all cells in the NSM46F Shark Slough Landscape

For Planning Purposes Only
Run date: Tue Apr 18 22:39:27 2006
SFWMM V5.5.1
CRAP 7.0.6
Script used: /nw/cerp_modeling/projects/Acceler8/scripts/GE_SCRIPTS/ge3.pl
Filename: ge3_wettest_years_cal_srs_duration_high_boxplot.fig

RECOVER Performance Measure – GE–E3

Extreme Events in the Shark Slough Landscape

Average Duration of Low Events (Weeks) < −1.0 foot Wettest Cal Years (1970,83,84,92,95)

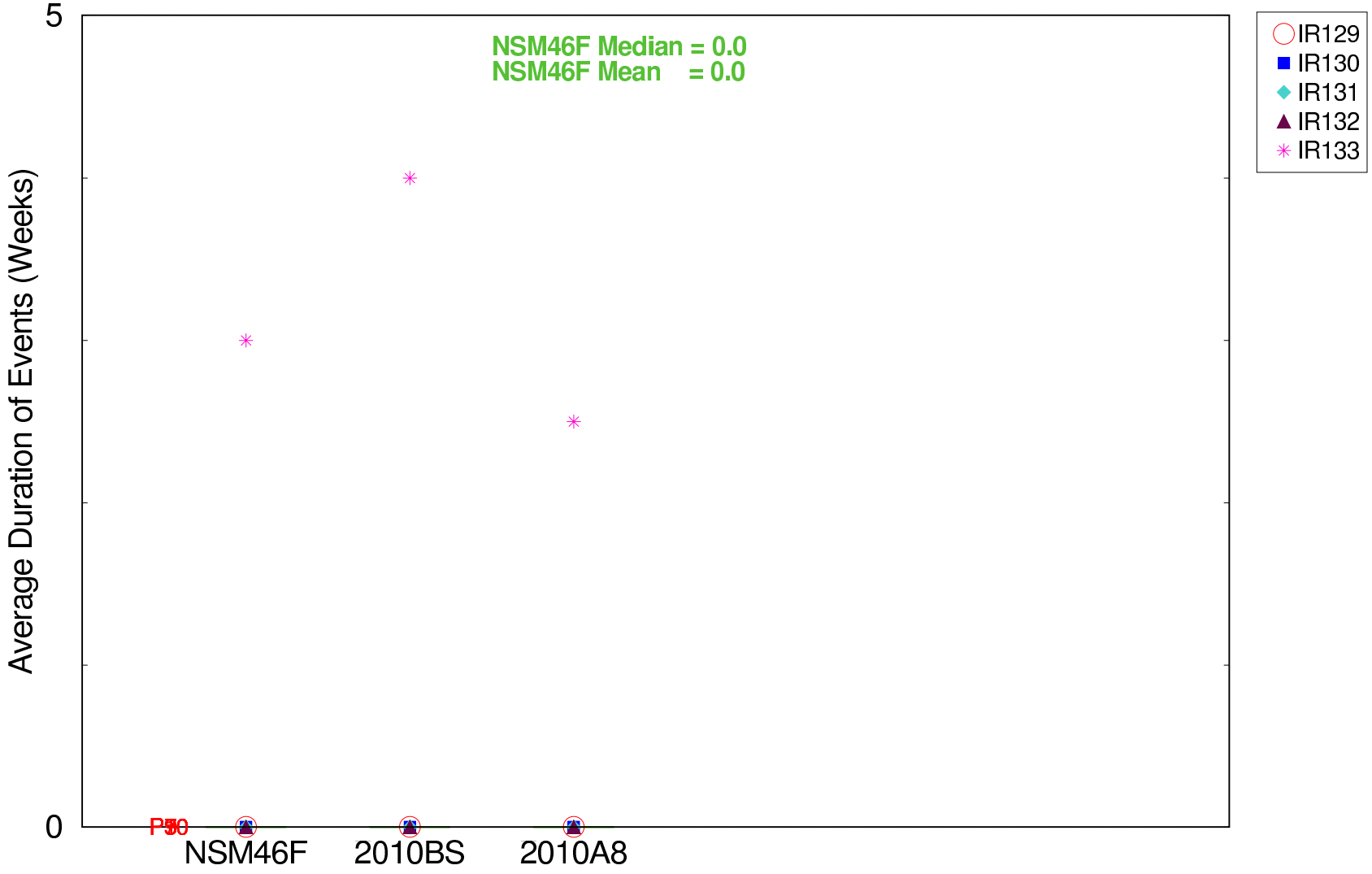

The box−whisker plot represents the min−10−30−50−70−90−max percentiles for all cells in the NSM46F Shark Slough Landscape

For Planning Purposes Only
Run date: Tue Apr 18 22:39:27 2006
SFWMM V5.5.1
MAP 7006

Script used: /nw/cerp_modeling/projects/Acceler8/scripts/GE_SCRIPTS/ge3.pl
Filename: ge3_wettest_years_cal_srs_duration_low_boxplot.fig

RECOVER Performance Measure – GE−E3

Extreme Events in the Shark Slough Landscape

Percent Period of Record High Events > 2.5 feet Wettest Cal Years (1970,83,84,92,95)

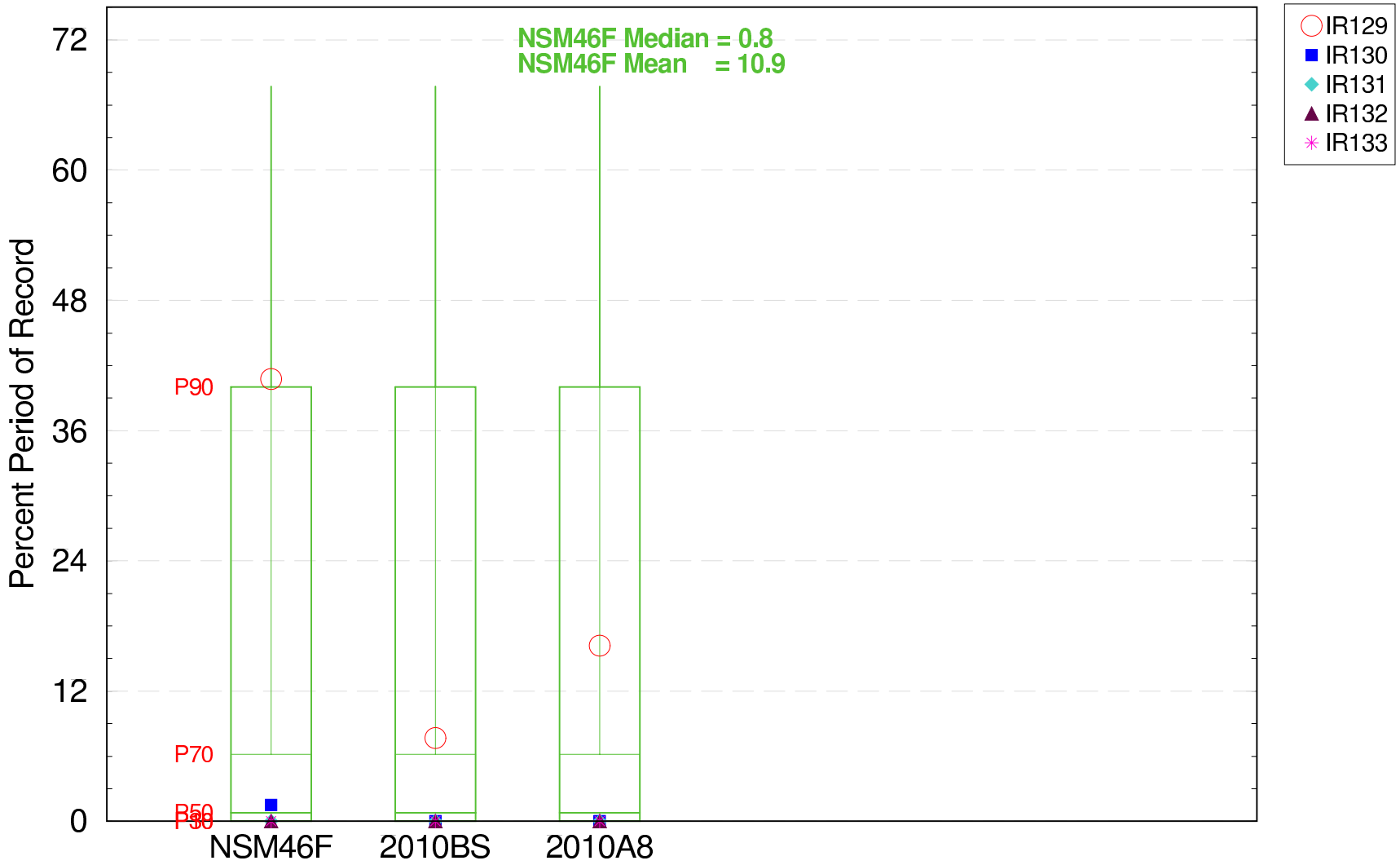

The box–whisker plot represents the min–10–30–50–70–90–max percentiles for all cells in the NSM46F Shark Slough Landscape

For Planning Purposes Only
Run date: Tue Apr 18 22:39:27 2006
SFWMM V5.5.1
CRAP 7.0.6
Script used: /nw/cerp_modeling/projects/Acceler8/scripts/GE_SCRIPTS/ge3.pl
Filename: ge3_wettest_years_cal_srs_ppor_high_boxplot.fig

RECOVER Performance Measure – GE–E3

Extreme Events in the Marl Marsh Landscape

Average Duration of Low Events (Weeks) < –1.0 foot Wettest Water Years (10/07–09/30 – 1970,83,84,87,92,95)

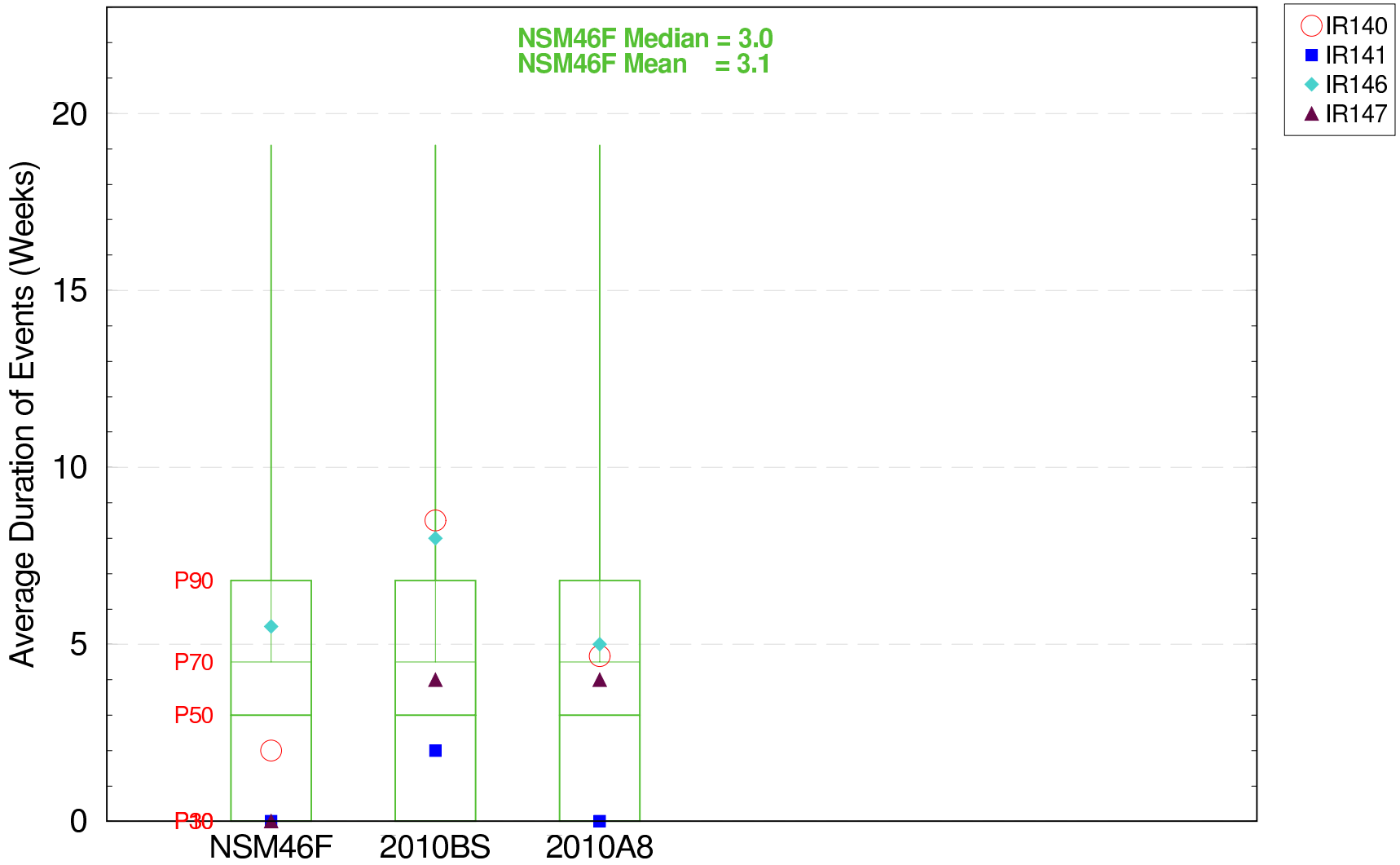

The box–whisker plot represents the min–10–30–50–70–90–max percentiles for all cells in the NSM46F Marl Marsh Landscape

For Planning Purposes Only
Run date: Tue Apr 18 22:39:27 2006
SFWMM V5.5.1
CRAP 7.0.6
Script used: /nw/cerp_modeling/projects/Acceler8/scripts/GE_SCRIPTS/ge3.pl
Filename: ge3_wettest_years_wat_marl2_duration_low_boxplot.fig

Extreme Events in the Wildlife Management Areas Landscape

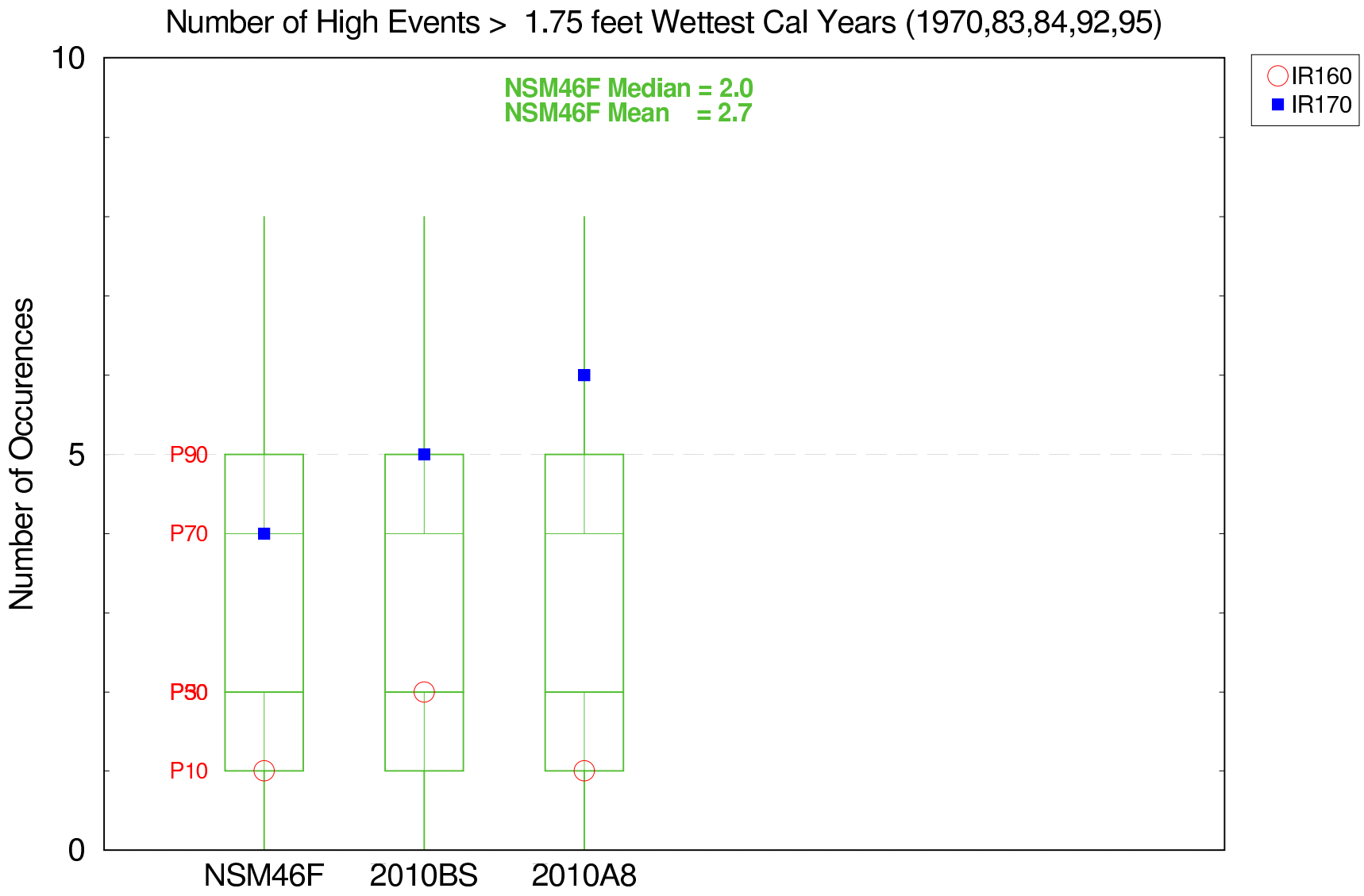

The box–whisker plot represents the min–10–30–50–70–90–max percentiles
for all cells in the NSM46F Wildlife Management Areas Landscape

For Planning Purposes Only
Run date: Tue Apr 18 22:39:27 2006
SFWMM V5.5.1
CRAP 7.0.6
Script used: /nw/cerp_modeling/projects/Acceler8/scripts/GE_SCRIPTS/ge3.pl
Filename: ge3_wettest_years_cal_wmas_count_high_boxplot.fig

RECOVER Performance Measure – GE–E3

Extreme Events in the Wildlife Management Areas Landscape

Number of Low Events < −1.0 foot Wettest Cal Years (1970,83,84,92,95)

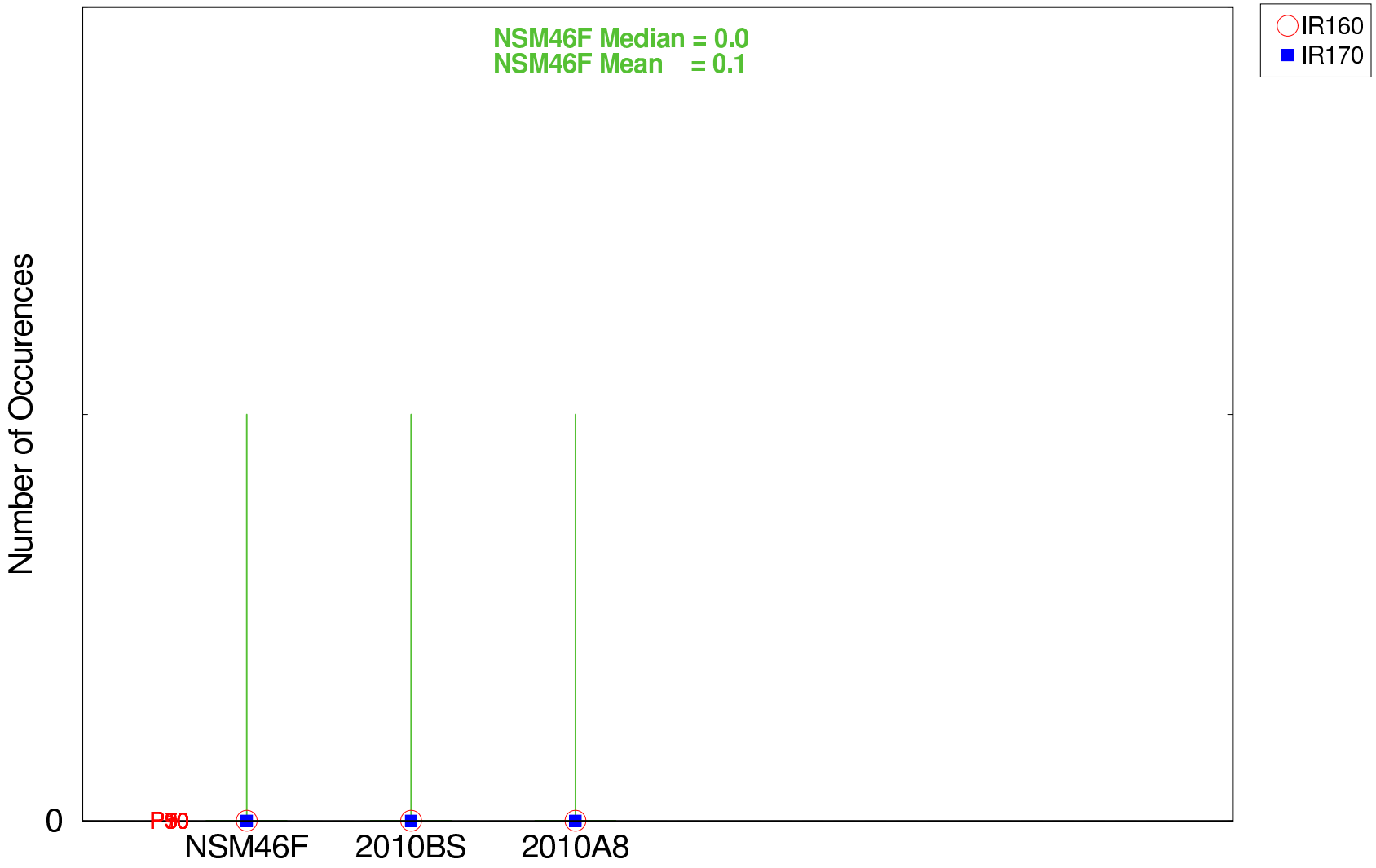

The box−whisker plot represents the min−10−30−50−70−90−max percentiles
for all cells in the NSM46F Wildlife Management Areas Landscape

For Planning Purposes Only
Run date: Tue Apr 18 22:39:27 2006
SFWMM V5.5.1
CRAP 7.0.6
Script used: /nw/cerp_modeling/projects/Acceler8/scripts/GE_SCRIPTS/ge3.pl
Filename: ge3_wettest_years_cal_wmas_count_low_boxplot.fig

RECOVER Performance Measure − GE−E3

Extreme Events in the Wildlife Management Areas Landscape

Average Duration of High Events (Weeks) > 1.75 feet Wettest Cal Years (1970,83,84,92,95)

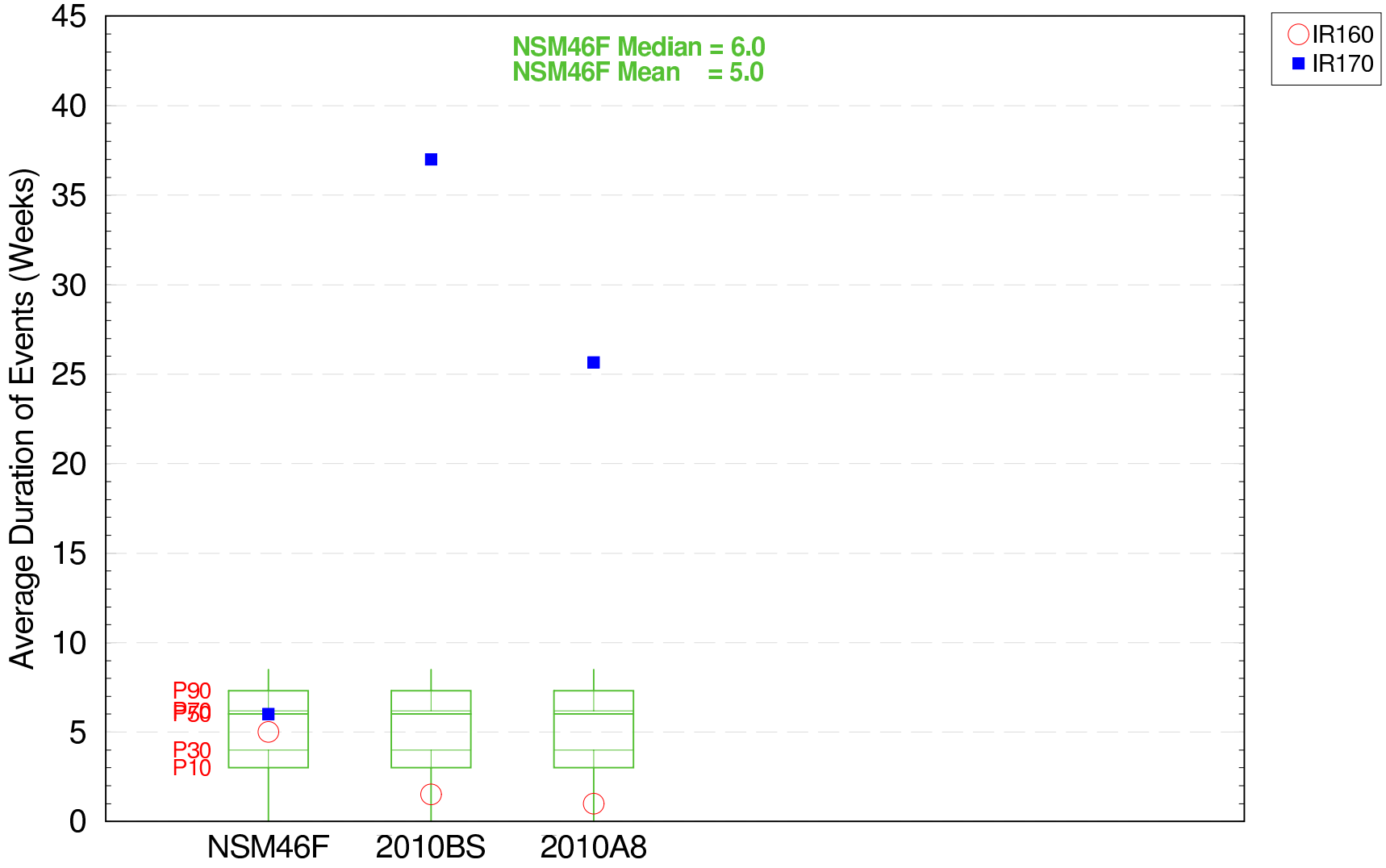

The box–whisker plot represents the min–10–30–50–70–90–max percentiles for all cells in the NSM46F Wildlife Management Areas Landscape

For Planning Purposes Only
Run date: Tue Apr 18 22:39:27 2006
SFWMM V5.5.1
CRAP 7.0.6
Script used: /nw/cerp_modeling/projects/Acceler8/scripts/GE_SCRIPTS/ge3.pl
Filename: ge3_wettest_years_cal_wmas_duration_high_boxplot.fig

RECOVER Performance Measure – GE–E3

Extreme Events in the Wildlife Management Areas Landscape

Average Duration of Low Events (Weeks) < −1.0 foot Wettest Cal Years (1970,83,84,92,95)

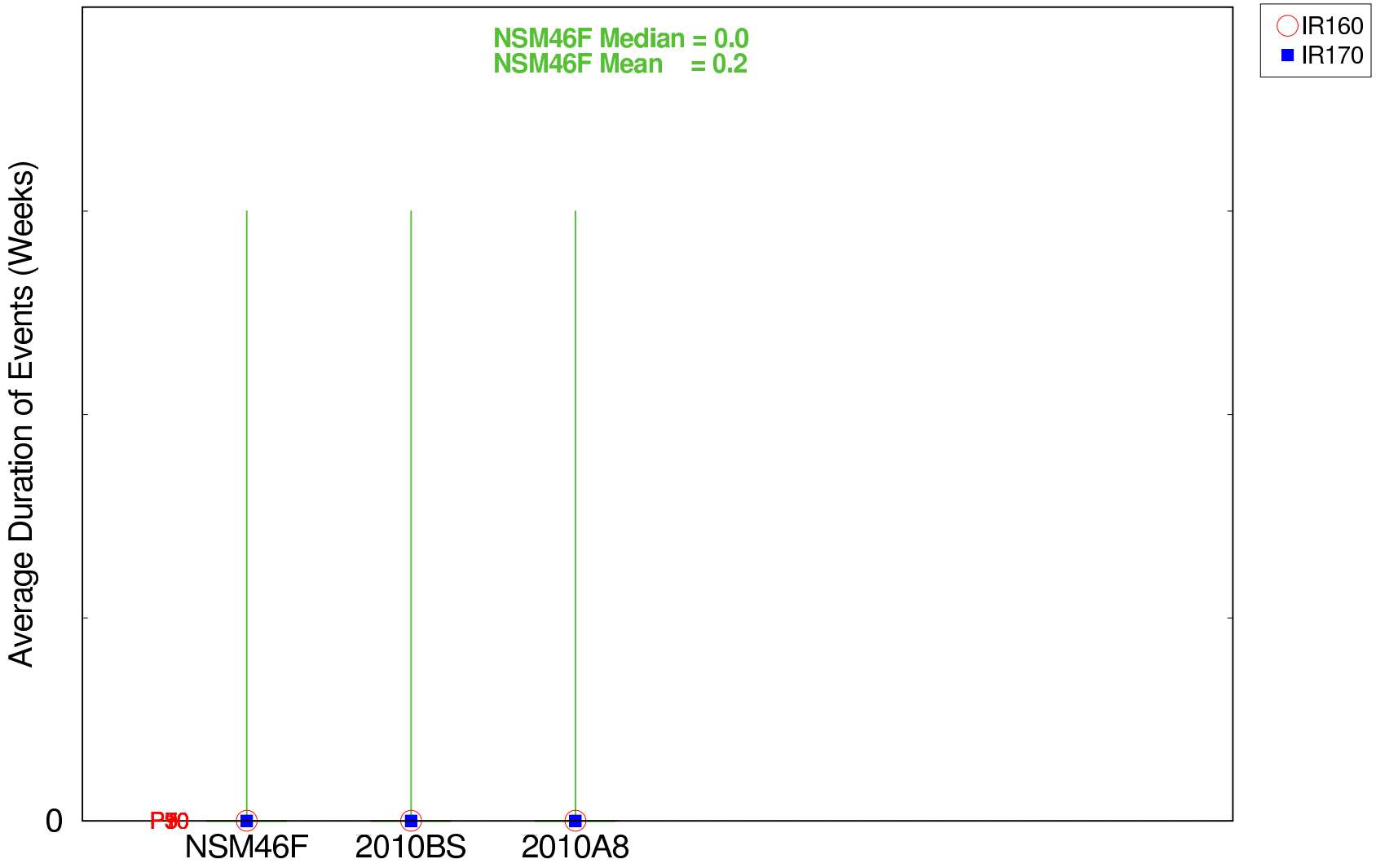

The box−whisker plot represents the min−10−30−50−70−90−max percentiles
for all cells in the NSM46F Wildlife Management Areas Landscape

For Planning Purposes Only
Run date: Tue Apr 18 22:39:27 2006
SFWMM V5.5.1
CRAP 7.0.6
Script used: /nw/cerp_modeling/projects/Acceler8/scripts/GE_SCRIPTS/ge3.pl
Filename: ge3_wettest_years_cal_wmas_duration_low_boxplot.fig

RECOVER Performance Measure – GE−E3

Extreme Events in the Wildlife Management Areas Landscape

Percent Period of Record High Events > 1.75 feet Wettest Cal Years (1970,83,84,92,95)

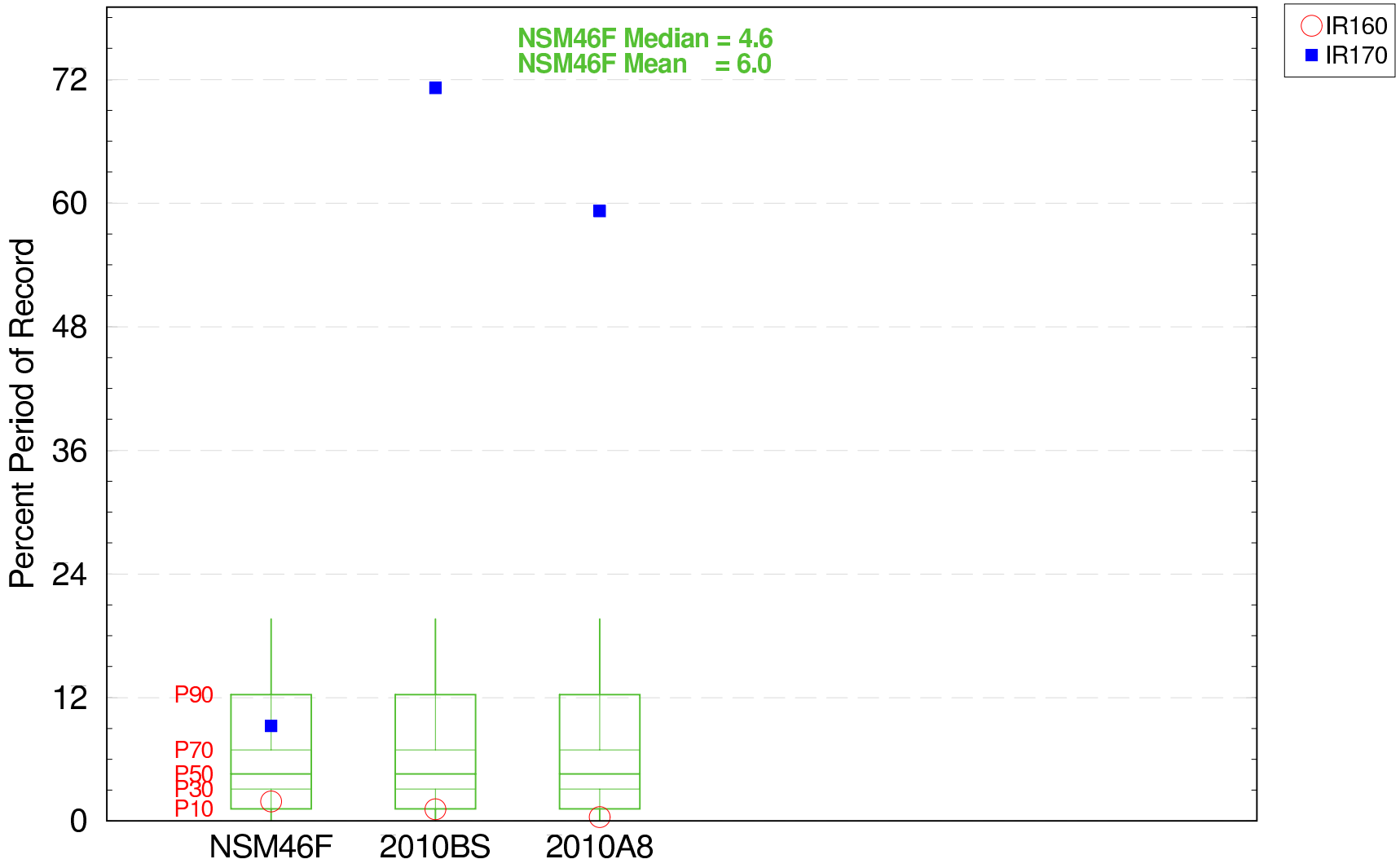

The box–whisker plot represents the min–10–30–50–70–90–max percentiles
for all cells in the NSM46F Wildlife Management Areas Landscape

For Planning Purposes Only
Run date: Tue Apr 18 22:39:27 2006
SFWMM V5.5.1
CRAP 7.0.6
Script used: /nw/cerp_modeling/projects/Acceler8/scripts/GE_SCRIPTS/ge3.pl
Filename: ge3_wettest_years_cal_wmas_ppor_high_boxplot.fig

RECOVER Performance Measure – GE–E3

Extreme Events in the Sawgrass Plains Landscape

Percent Period of Record Low Events < −1.0 feet Wettest Cal Years (1970,83,84,92,95)

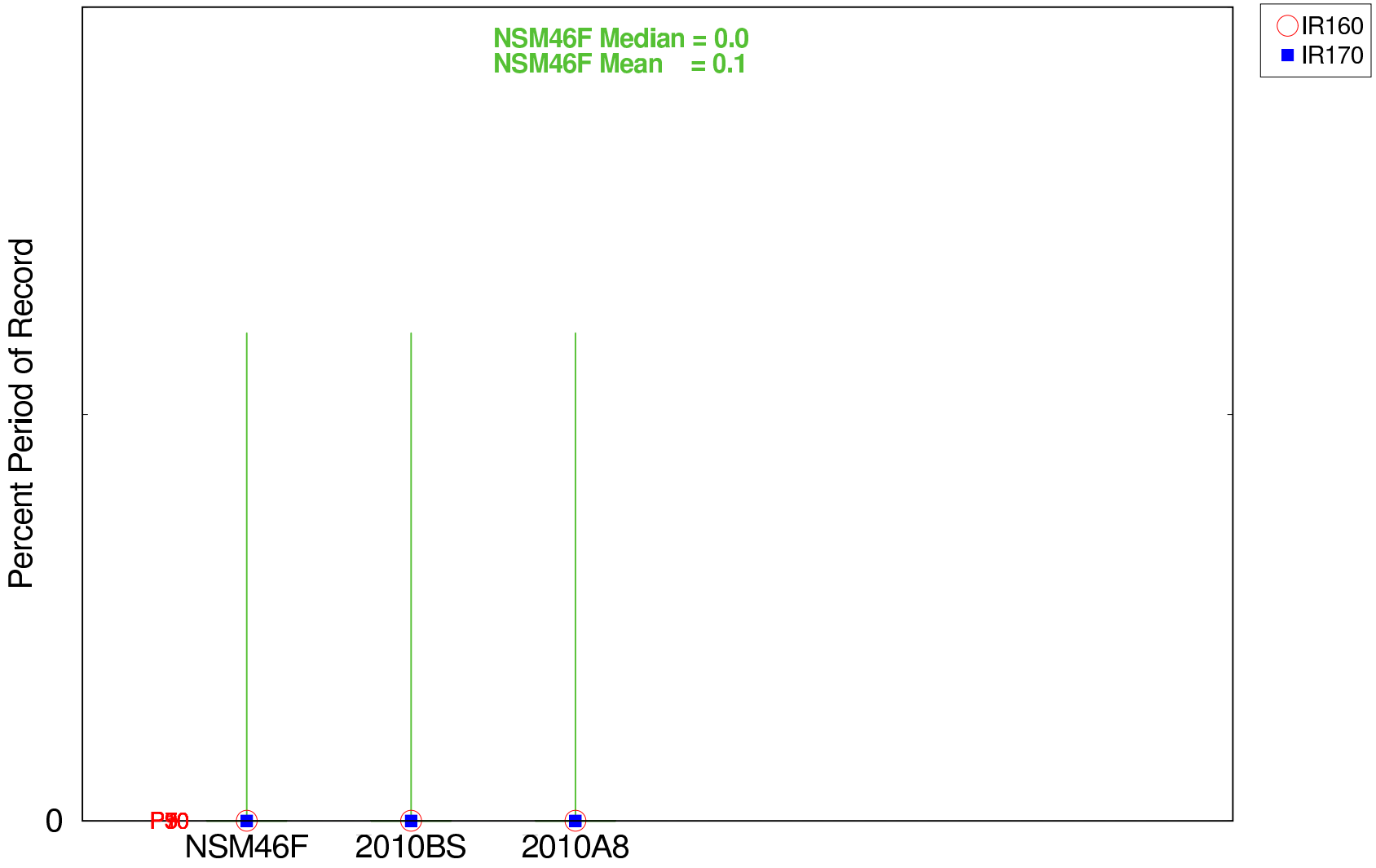

The box−whisker plot represents the min−10−30−50−70−90−max percentiles
for all cells in the NSM46F Wildlife Management Areas Landscape

For Planning Purposes Only
Run date: Tue Apr 18 22:39:27 2006
SFWMM V5.5.1
CRAP 7.0.6

RECOVER Performance Measure − GE−E3

Script used: /nw/cerp_modeling/projects/Acceler8/scripts/GE_SCRIPTS/ge3.pl
Filename: ge3_wettest_years_cal_wmas_ppor_low_boxplot.fig

Extreme Events in the Loxahatchee NWR Landscape

Number of High Events > 2.5 feet Wettest Water Years (10/07–09/30 – 1970,83,84,87,92,95)

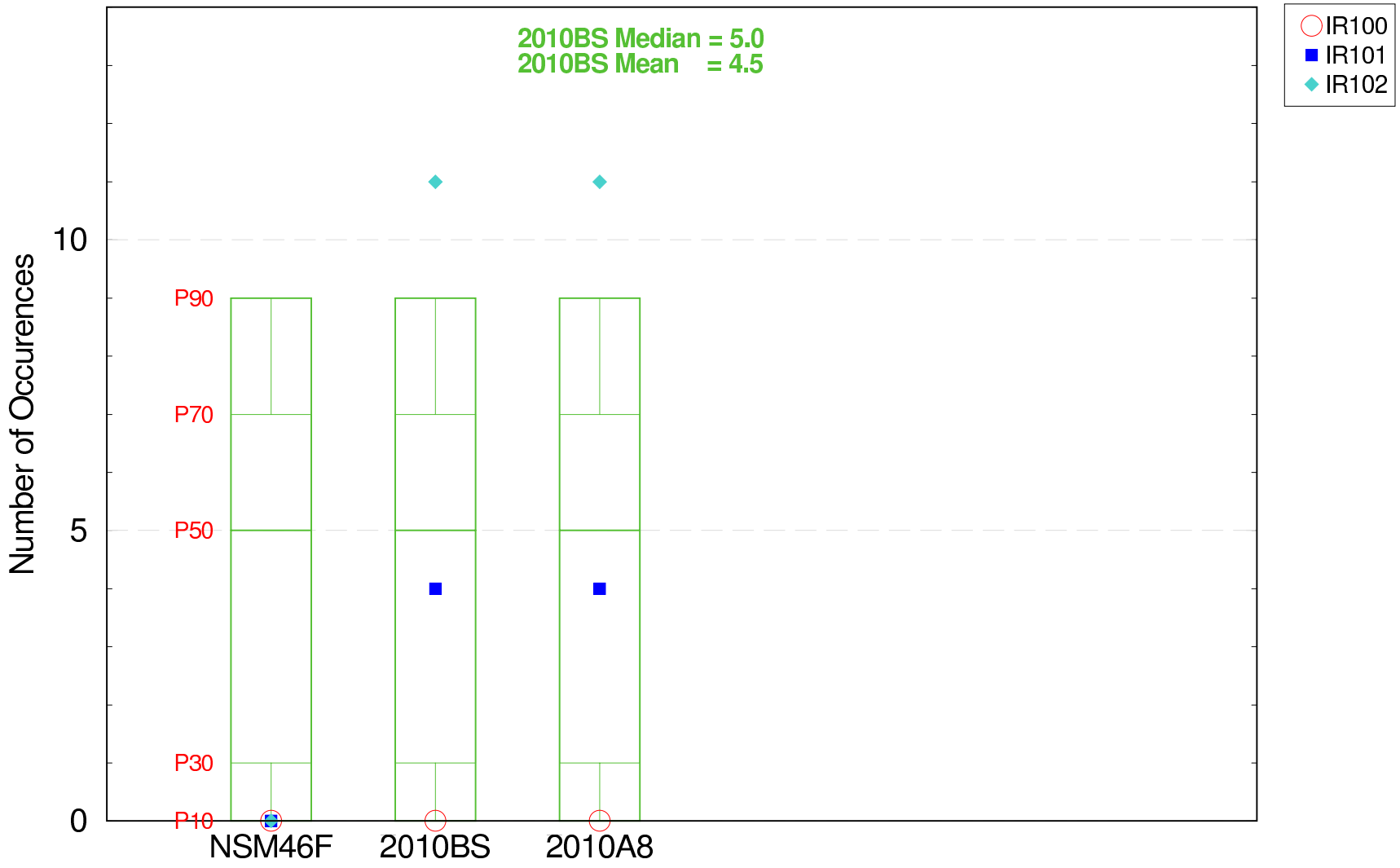

The box–whisker plot represents the min–10–30–50–70–90–max percentiles for all cells in the 2010BS Loxahatchee NWR Landscape

For Planning Purposes Only
Run date: Tue Apr 18 22:39:27 2006
SFWMM V5.5.1
CRAP 7.0.6
Script used: /nw/cerp_modeling/projects/Acceler8/scripts/GE_SCRIPTS/ge3.pl
Filename: ge3_wettest_years_wat_lnwr_count_high_boxplot.fig

RECOVER Performance Measure – GE–E3

Extreme Events in the Loxahatchee NWR Landscape

Number of Low Events < –1.0 foot Wettest Water Years (10/07–09/30 – 1970,83,84,87,92,95)

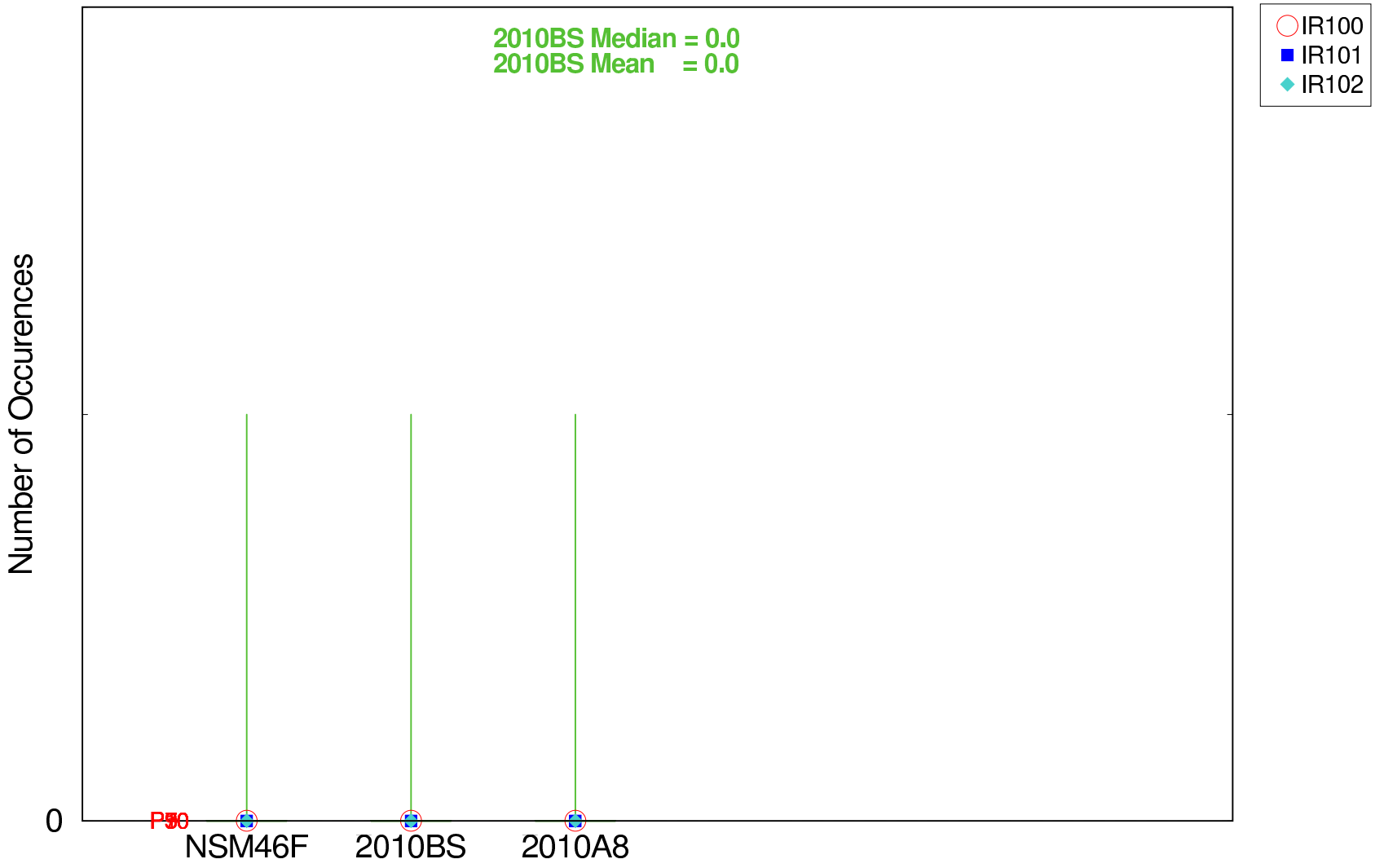

The box–whisker plot represents the min–10–30–50–70–90–max percentiles
for all cells in the 2010BS Loxahatchee NWR Landscape

For Planning Purposes Only
Run date: Tue Apr 18 22:39:27 2006
SFWMM V5.5.1
CRAP 7.0.6
Script used: /nw/cerp_modeling/projects/Acceler8/scripts/GE_SCRIPTS/ge3.pl
Filename: ge3_wettest_years_wat_lnwr_count_low_boxplot.fig

RECOVER Performance Measure – GE–E3

Extreme Events in the Loxahatchee NWR Landscape

Average Duration of High Events (Weeks) > 2.5 feet Wettest Water Years (10/07–09/30 – 1970,83,84,87,92,95)

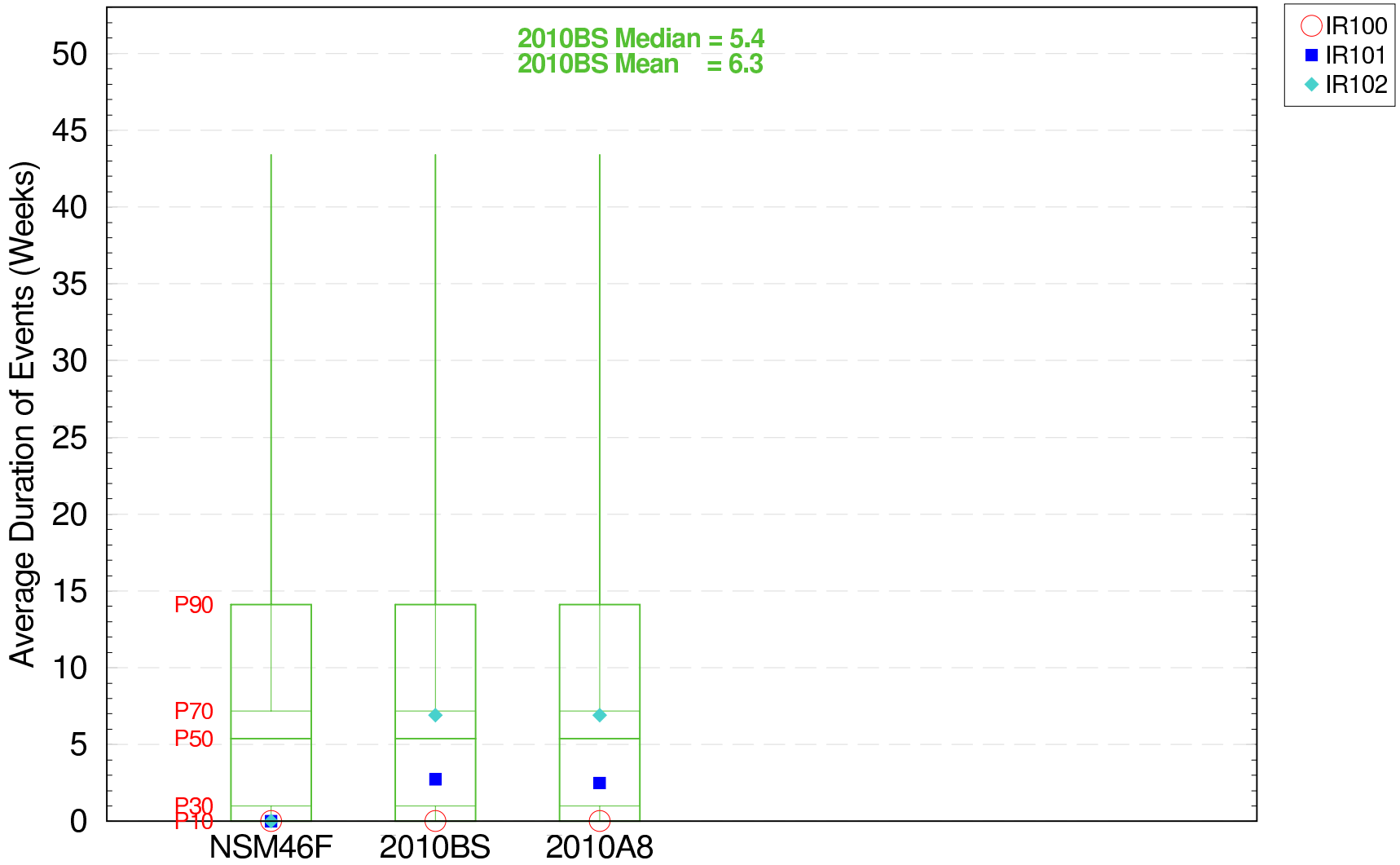

The box–whisker plot represents the min–10–30–50–70–90–max percentiles for all cells in the 2010BS Loxahatchee NWR Landscape

For Planning Purposes Only
Run date: Tue Apr 18 22:39:27 2006
SFWMM V5.5.1
CRAP 7.0.6
Script used: /nw/cerp_modeling/projects/Acceler8/scripts/GE_SCRIPTS/ge3.pl
Filename: ge3_wettest_years_wat_lnwr_duration_high_boxplot.fig

RECOVER Performance Measure – GE–E3

Extreme Events in the Loxahatchee NWR Landscape

Average Duration of Low Events (Weeks) < −1.0 foot Wettest Water Years (10/07−09/30 − 1970,83,84,87,92,95)

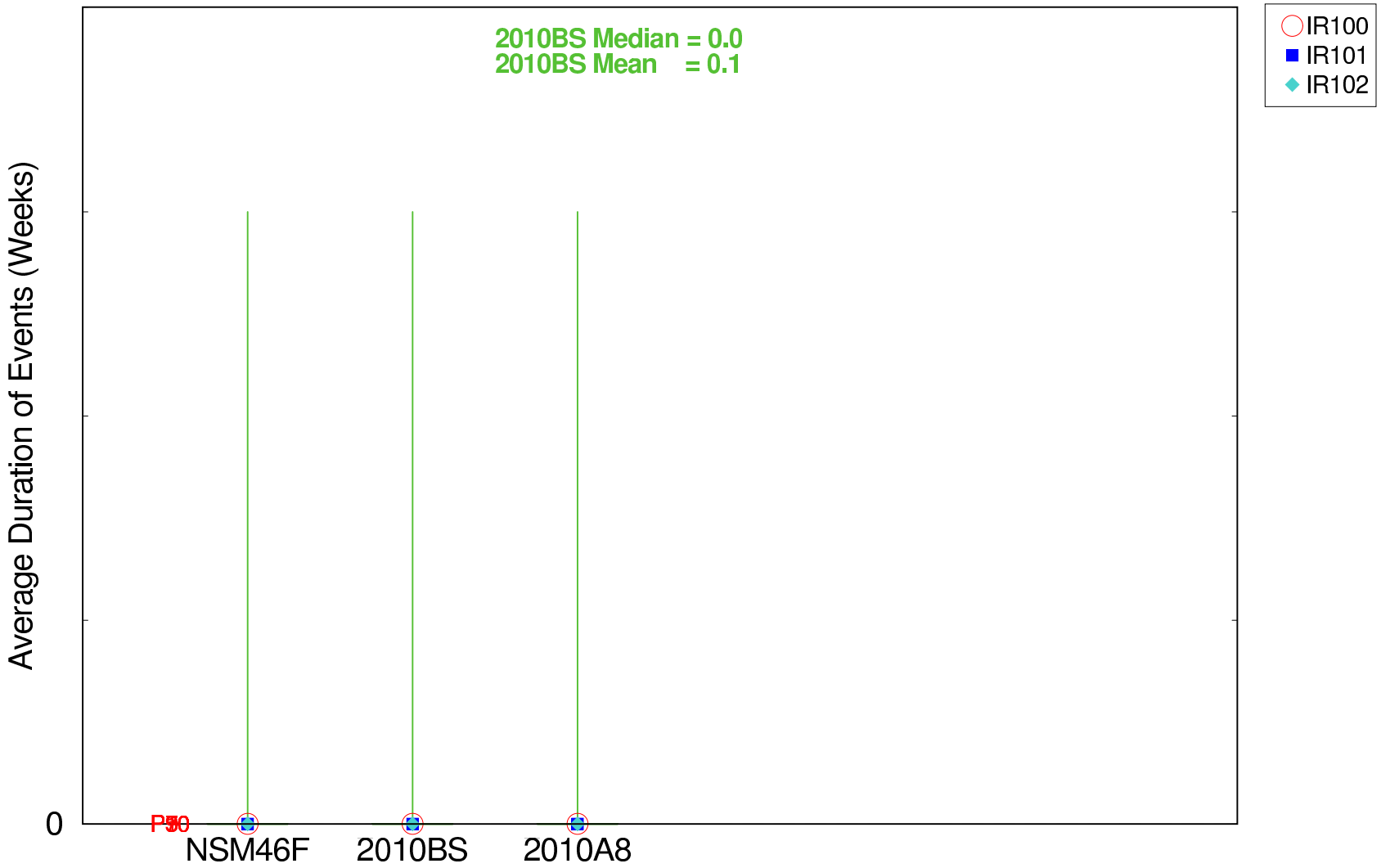

The box−whisker plot represents the min−10−30−50−70−90−max percentiles for all cells in the 2010BS Loxahatchee NWR Landscape

For Planning Purposes Only
Run date: Tue Apr 18 22:39:27 2006
SFWMM V5.5.1
CMP 2006
Script used: /nw/cerp_modeling/projects/Acceler8/scripts/GE_SCRIPTS/ge3.pl
Filename: ge3_wettest_years_wat_lnwr_duration_low_boxplot.fig

RECOVER Performance Measure − GE−E3

Extreme Events in the Loxahatchee NWR Landscape

Percent Period of Record High Events > 2.5 feet Wettest Water Years (10/07–09/30 – 1970,83,84,87,92,95)

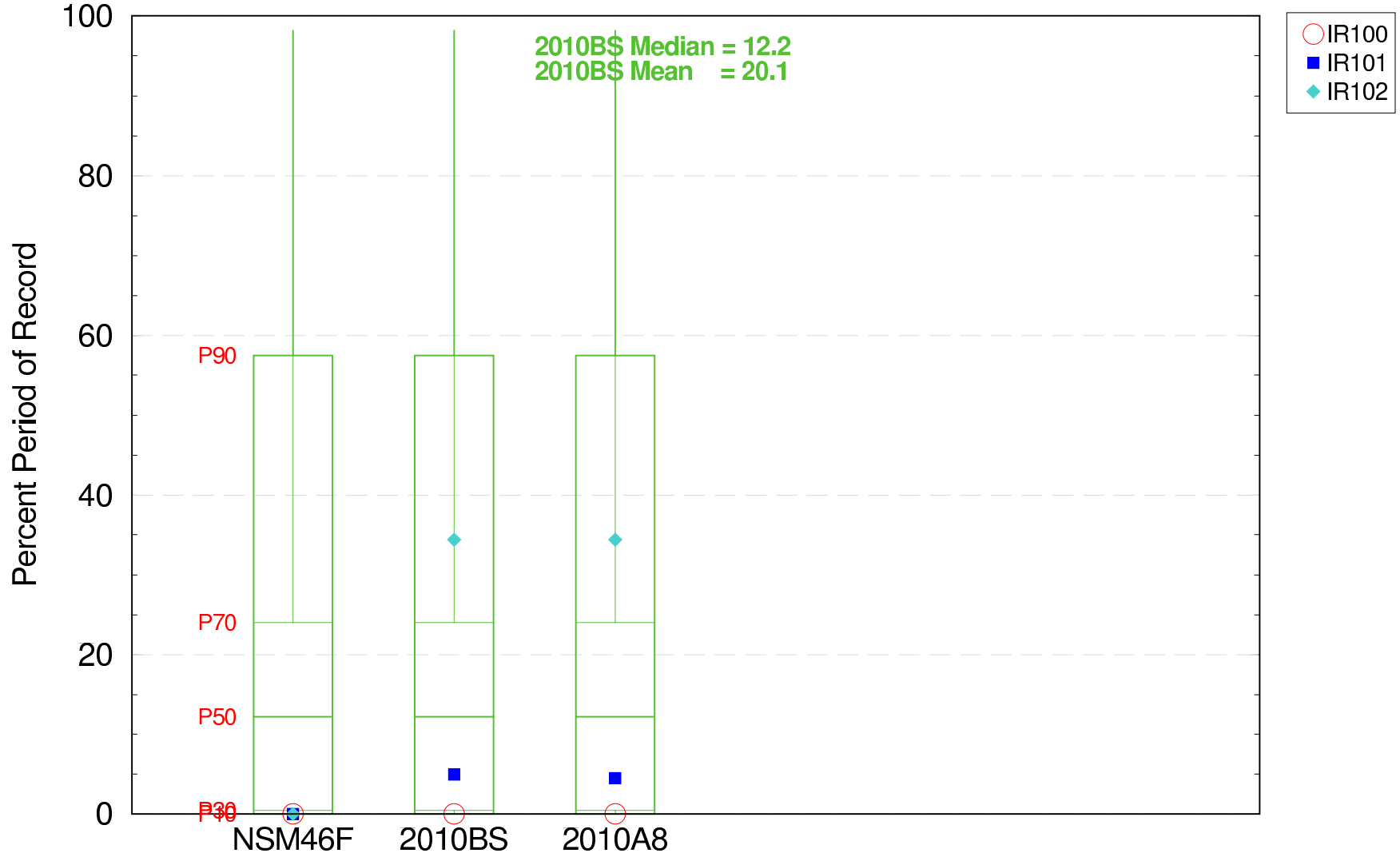

The box–whisker plot represents the min–10–30–50–70–90–max percentiles for all cells in the 2010BS Loxahatchee NWR Landscape

For Planning Purposes Only
Run date: Tue Apr 18 22:39:27 2006
SFWMM V5.5.1
CRAP 7.0.6
Script used: /nw/cerp_modeling/projects/Acceler8/scripts/GE_SCRIPTS/ge3.pl
Filename: ge3_wettest_years_wat_lnwr_ppor_high_boxplot.fig

RECOVER Performance Measure – GE–E3

Extreme Events in the Loxahatchee NWR Landscape

Percent Period of Record Low Events < −1.0 feet Wettest Water Years (10/07−09/30 − 1970,83,84,87,92,95)

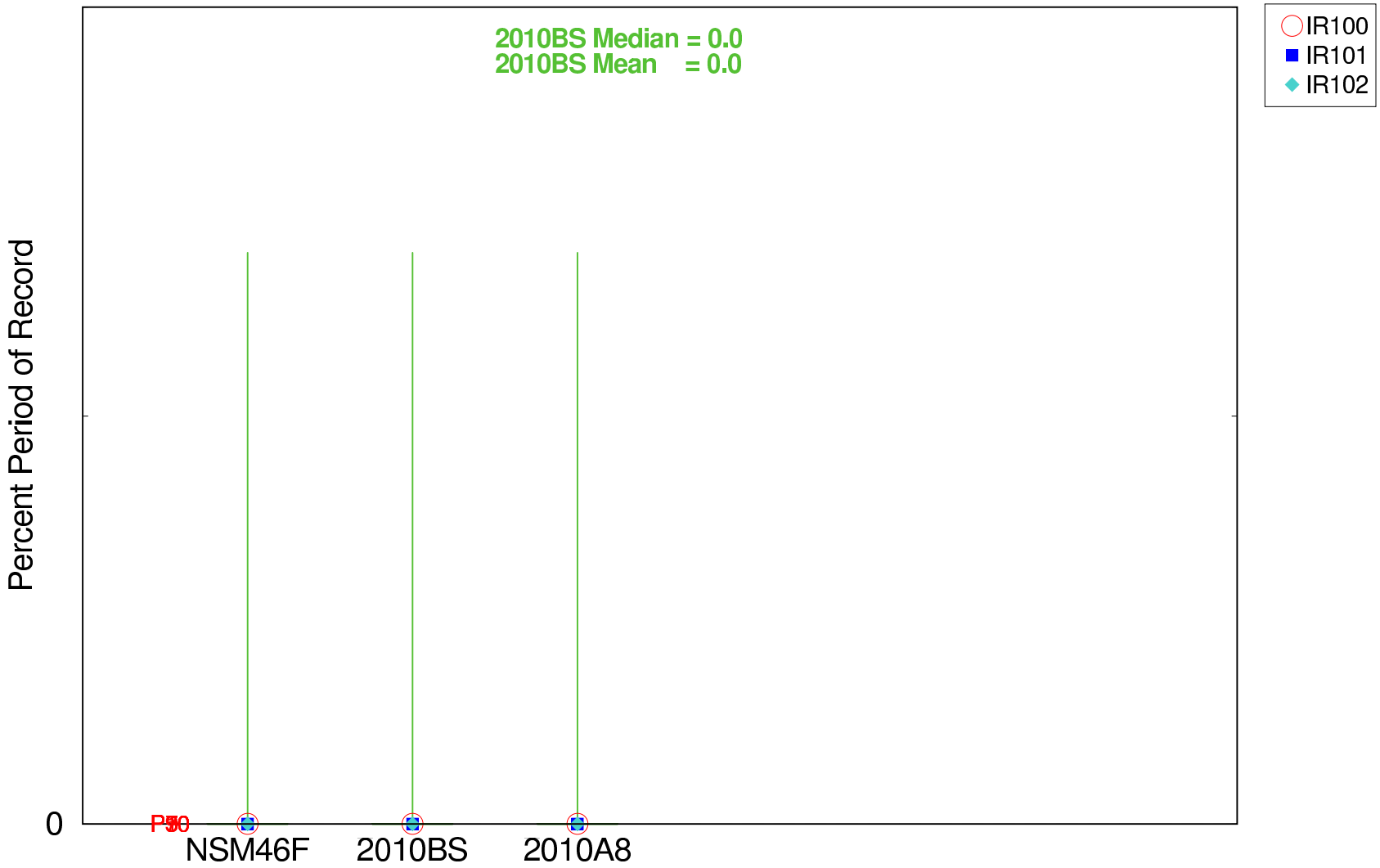

The box−whisker plot represents the min−10−30−50−70−90−max percentiles
for all cells in the 2010BS Loxahatchee NWR Landscape

For Planning Purposes Only
Run date: Tue Apr 18 22:39:27 2006
SFWMM V5.5.1
CRAP 7.0.6

Script used: /nw/cerp_modeling/projects/Acceler8/scripts/GE_Scripts/ge3.pl
Filename: ge3_wettest_years_wat_lnwr_ppor_low_boxplot.fig

RECOVER Performance Measure − GE−E3

Extreme Events in the Marl Marsh Landscape

Number of High Events > 2.0 feet Wettest Water Years (10/07–09/30 – 1970,83,84,87,92,95)

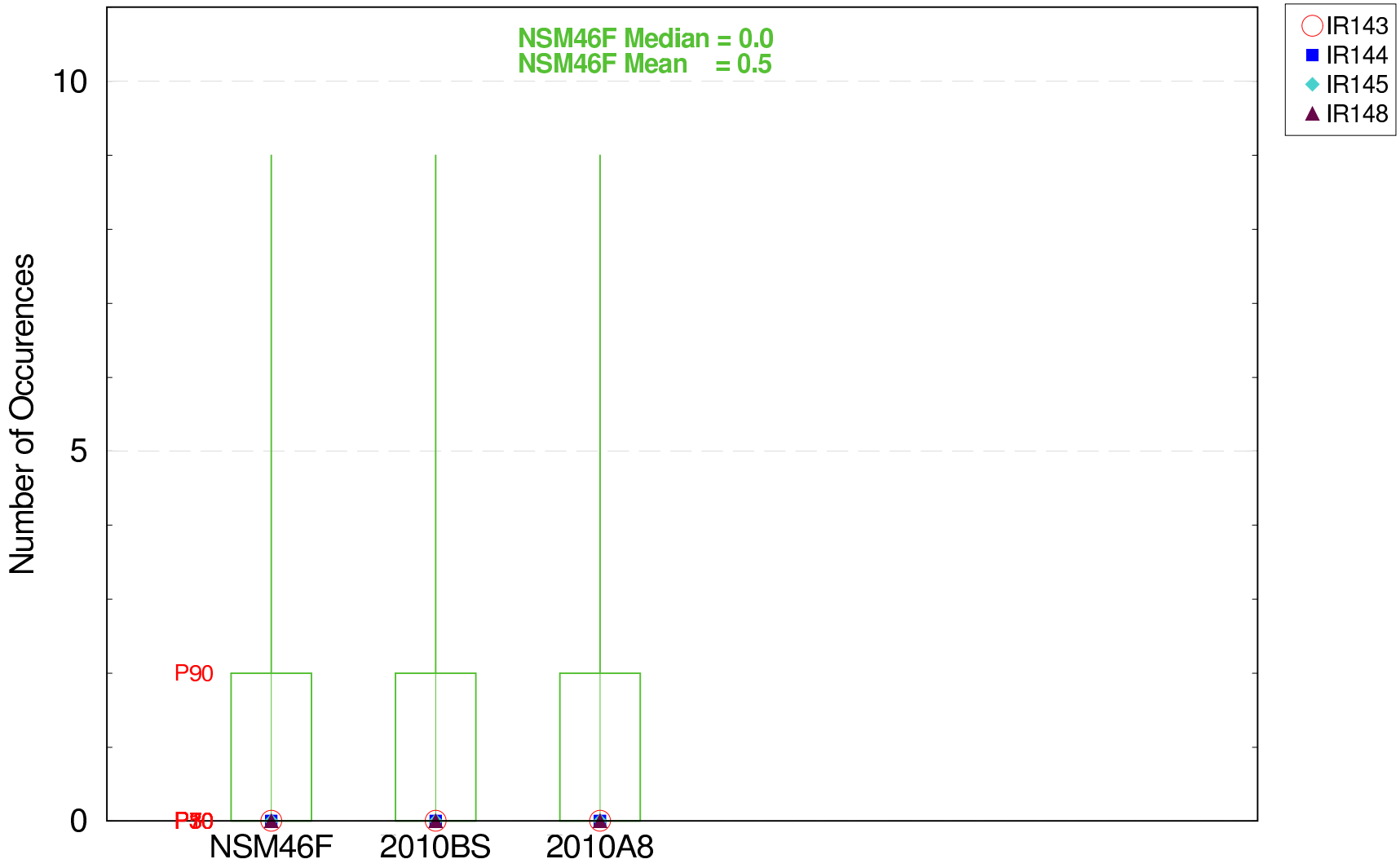

The box–whisker plot represents the min–10–30–50–70–90–max percentiles
for all cells in the NSM46F Marl Marsh Landscape

For Planning Purposes Only
Run date: Tue Apr 18 22:39:27 2006
SFWMM V5.5.1
CRAP 7.0.6
Script used: /nw/cerp_modeling/projects/Acceler8/scripts/GE_Scripts/ge3.pl
Filename: ge3_wettest_years_wat_marl1_count_high_boxplot.fig

RECOVER Performance Measure – GE–E3

Extreme Events in the Marl Marsh Landscape

Number of Low Events < –1.0 foot Wettest Water Years (10/07–09/30 – 1970,83,84,87,92,95)

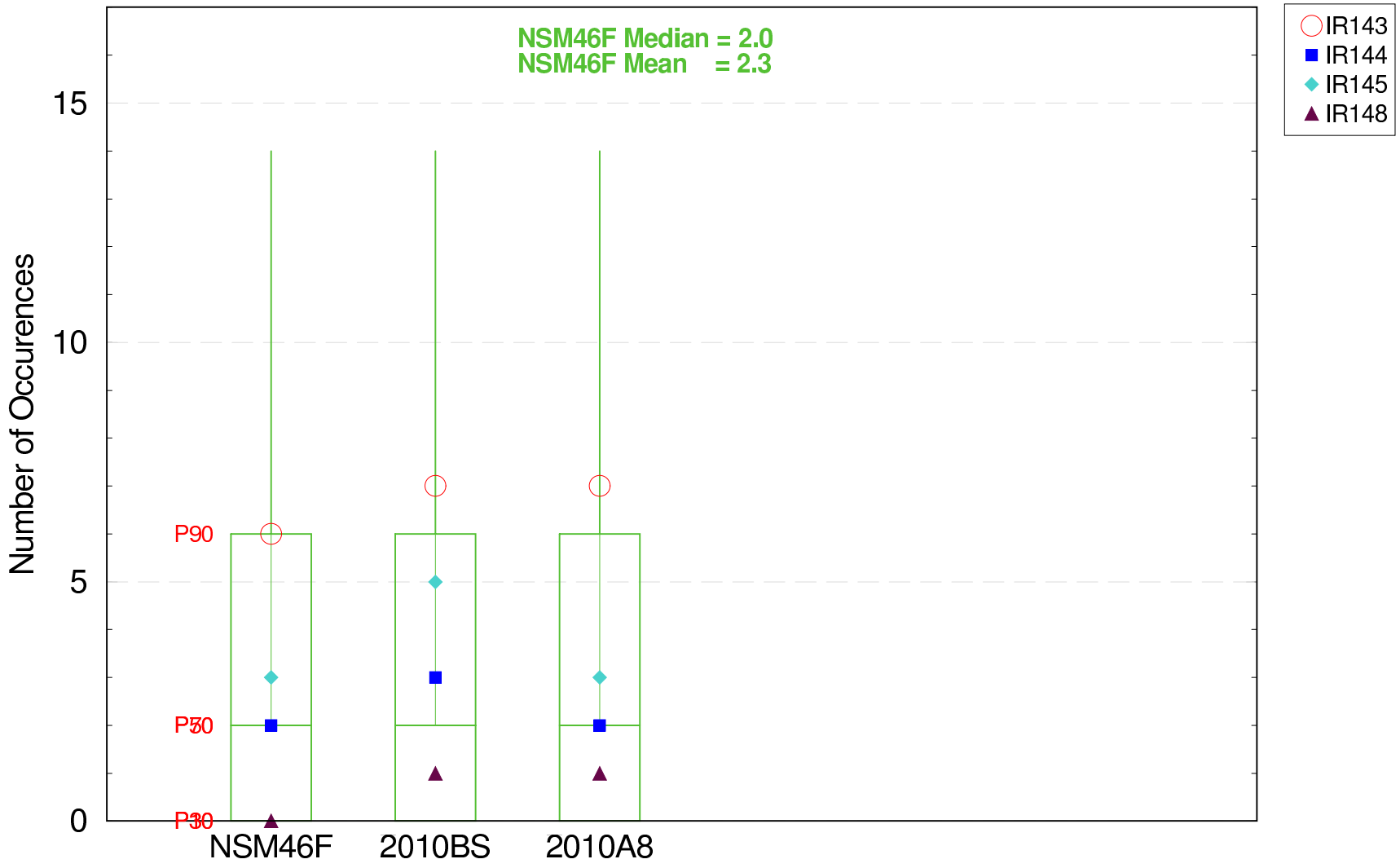

The box–whisker plot represents the min–10–30–50–70–90–max percentiles
for all cells in the NSM46F Marl Marsh Landscape

For Planning Purposes Only
Run date: Tue Apr 18 22:39:27 2006
SFWMM V5.5.1
CRAP 7.0.6
Script used: /nw/cerp_modeling/projects/Acceler8/scripts/GE_SCRIPTS/ge3.pl
Filename: ge3_wettest_years_wat_marl1_count_low_boxplot.fig

RECOVER Performance Measure – GE–E3

Extreme Events in the Sawgrass Plains Landscape

Percent Period of Record Low Events < –1.0 feet Wettest Water Years (10/07–09/30 – 1970,83,84,87,92,95)

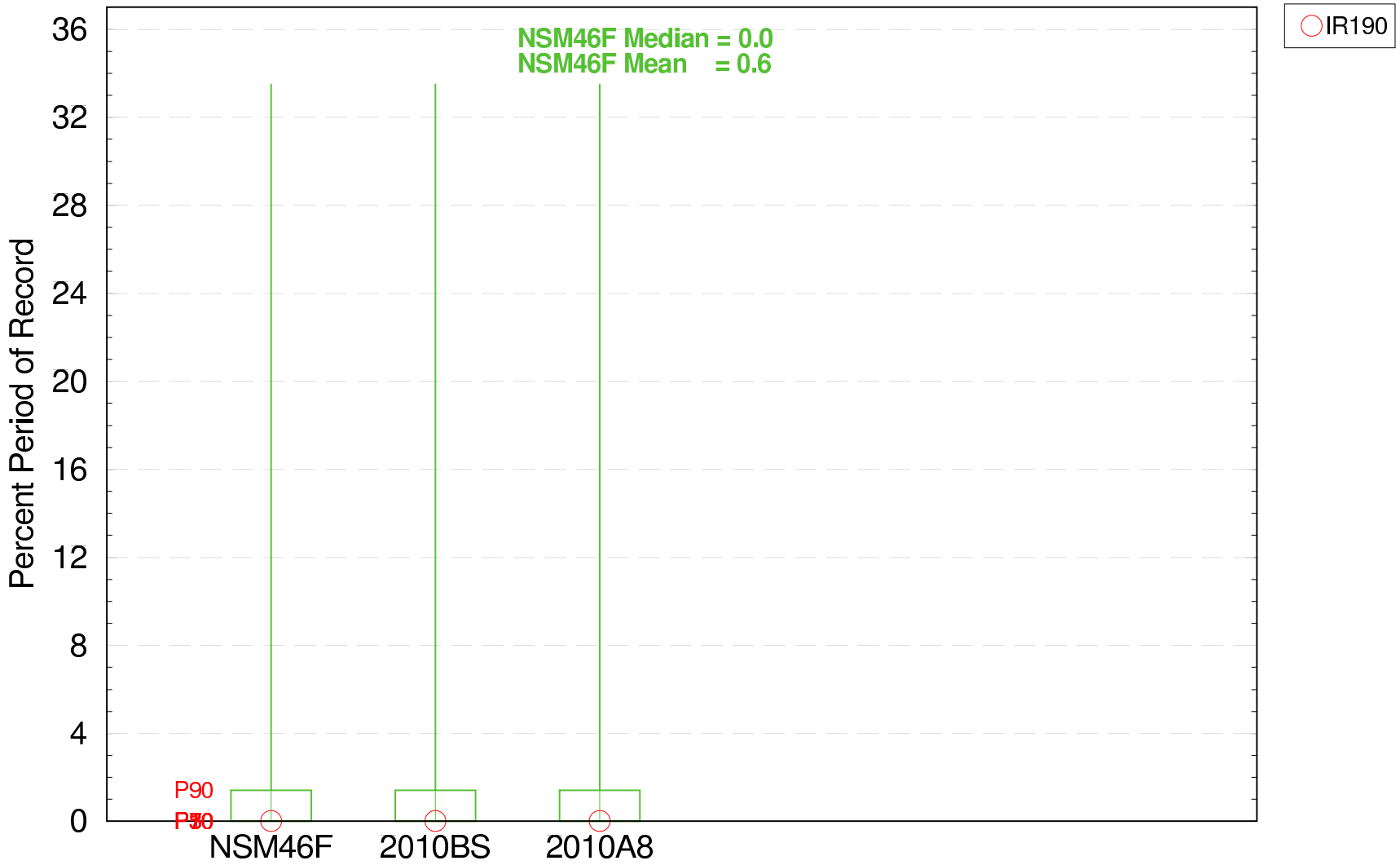

The box–whisker plot represents the min–10–30–50–70–90–max percentiles
for all cells in the NSM46F Sawgrass Plains Landscape

For Planning Purposes Only
Run date: Tue Apr 18 22:39:27 2006
SFWMM V5.5.1
CRAP 7.0.6

RECOVER Performance Measure – GE–E3

Script used: /nw/cerp_modeling/projects/Acceler8/scripts/GE_SCRIPTS/ge3.pl
Filename: ge3_wettest_years_wat_saw_ppor_low_boxplot.fig

Extreme Events in the Marl Marsh Landscape

Average Duration of High Events (Weeks) > 2.0 feet Wettest Water Years (10/07–09/30 – 1970,83,84,87,92,95)

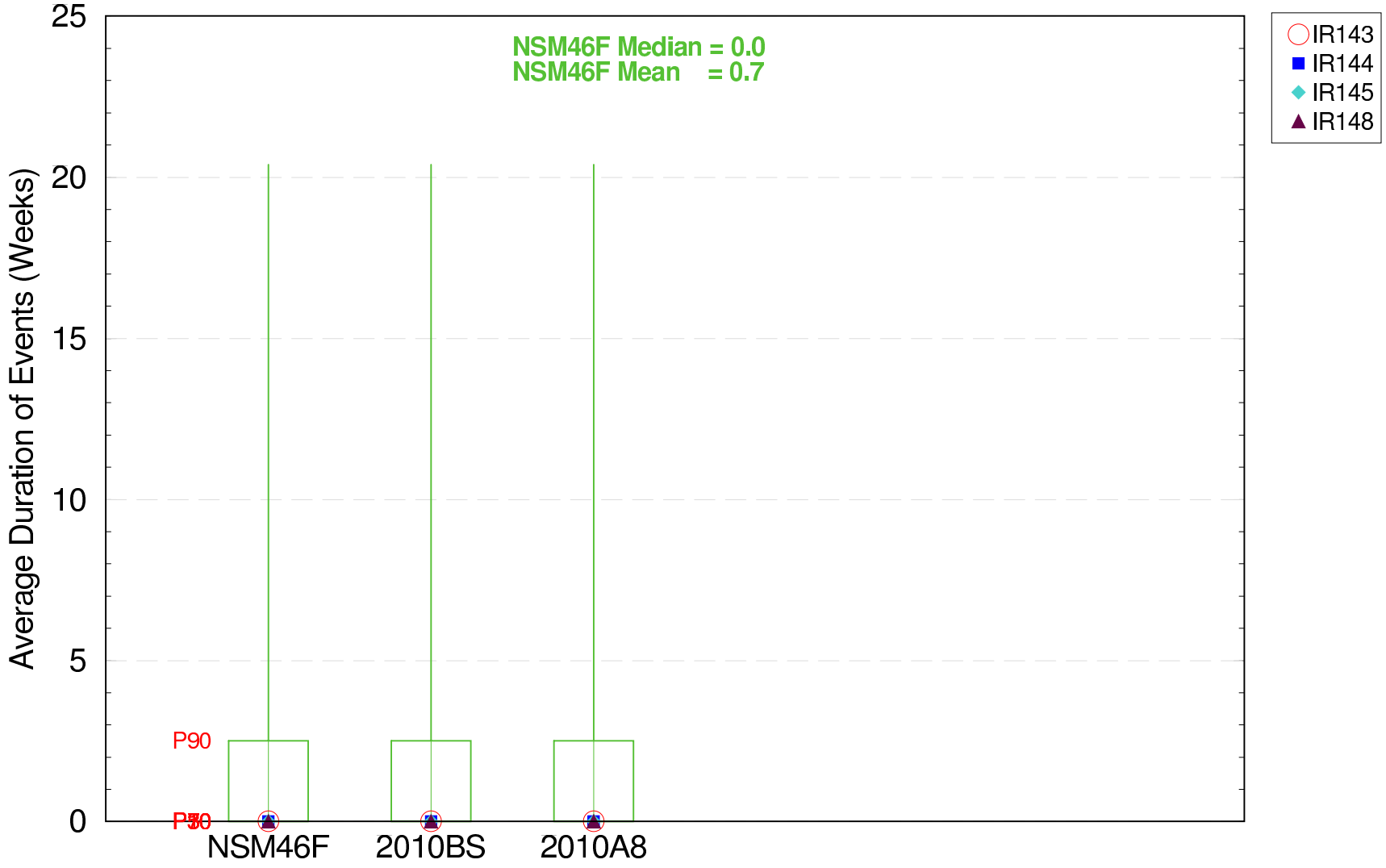

The box–whisker plot represents the min–10–30–50–70–90–max percentiles
for all cells in the NSM46F Marl Marsh Landscape

For Planning Purposes Only
Run date: Tue Apr 18 22:39:27 2006
SFWMM V5.5.1
CRAP 7.0.6
Script used: /nw/cerp_modeling/projects/Acceler8/scripts/GE_Scripts/ge3.pl
Filename: ge3_wettest_years_wat_marl1_duration_high_boxplot.fig

RECOVER Performance Measure – GE–E3

Extreme Events in the Marl Marsh Landscape

Percent Period of Record High Events > 2.0 feet Wettest Water Years (10/07–09/30 – 1970,83,84,87,92,95)

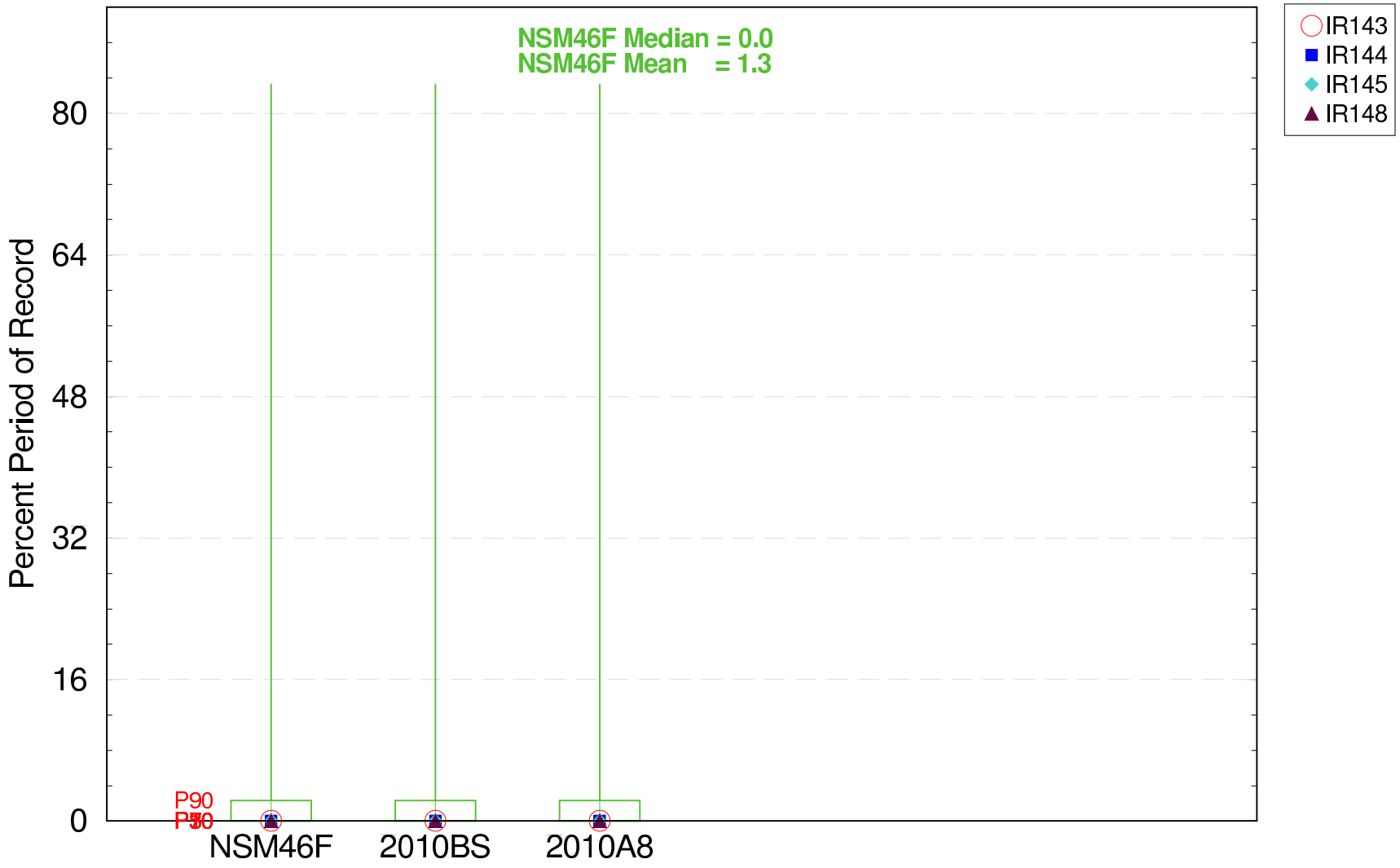

The box–whisker plot represents the min–10–30–50–70–90–max percentiles
for all cells in the NSM46F Marl Marsh Landscape

For Planning Purposes Only
Run date: Tue Apr 18 22:39:27 2006
SFWMM V5.5.1
CRAP 7.0.6
Script used: /nw/cerp_modeling/projects/Acceler8/scripts/GE_SCRIPTS/ge3.pl
Filename: ge3_wettest_years_wat_marl1_ppor_high_boxplot.fig

RECOVER Performance Measure – GE–E3

Extreme Events in the Marl Marsh Landscape

Percent Period of Record Low Events < –1.0 feet Wettest Water Years (10/07–09/30 – 1970,83,84,87,92,95)

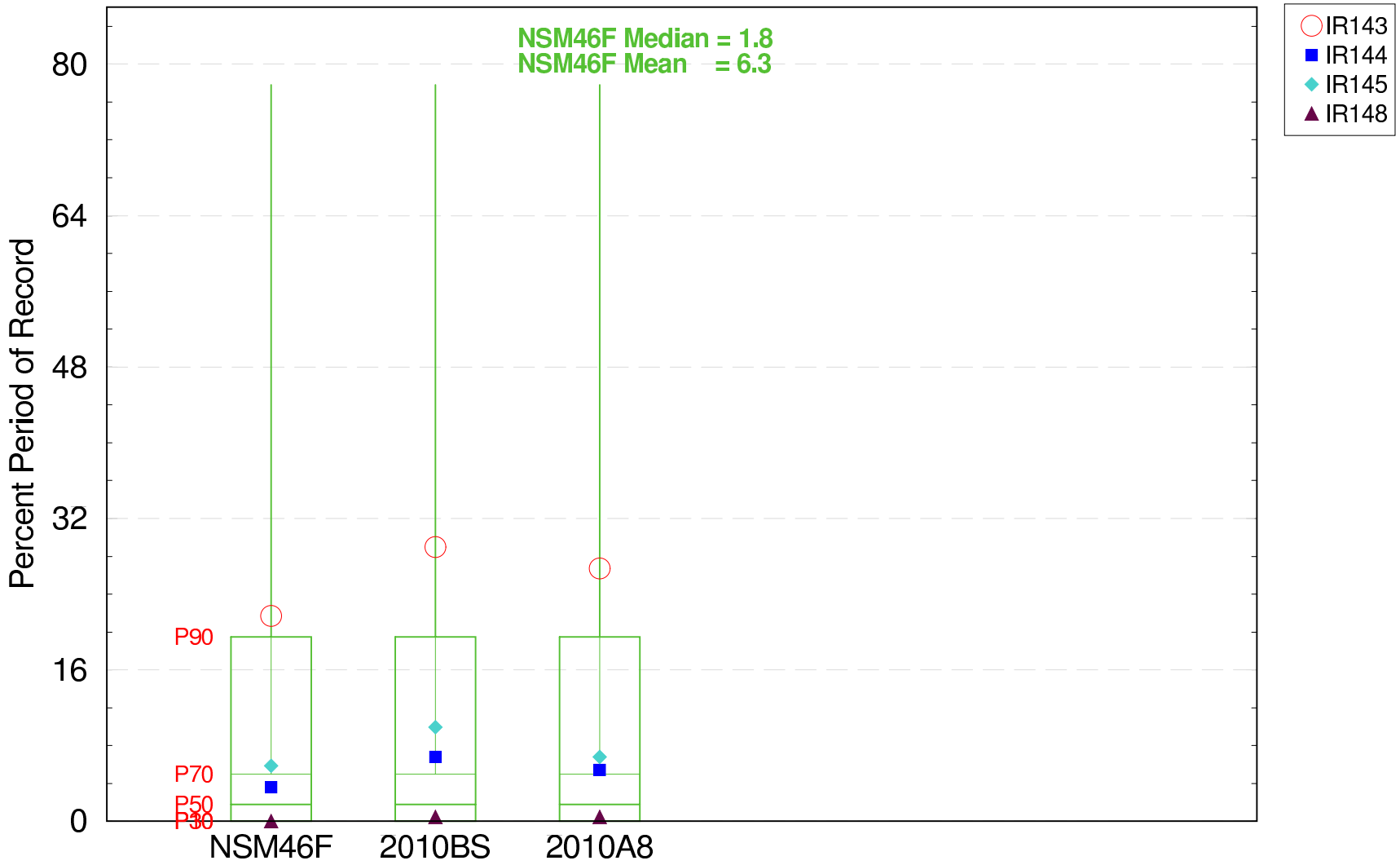

The box–whisker plot represents the min–10–30–50–70–90–max percentiles for all cells in the NSM46F Marl Marsh Landscape

For Planning Purposes Only
Run date: Tue Apr 18 22:39:27 2006
SFWMM V5.5.1
CRAP 7.0.6
Script used: /nw/cerp_modeling/projects/Acceler8/scripts/GE_SCRIPTS/ge3.pl
Filename: ge3_wettest_years_wat_marl1_ppor_low_boxplot.fig

RECOVER Performance Measure – GE–E3

Extreme Events in the Marl Marsh Landscape

Number of High Events > 1.5 feet Wettest Water Years (10/07–09/30 – 1970,83,84,87,92,95)

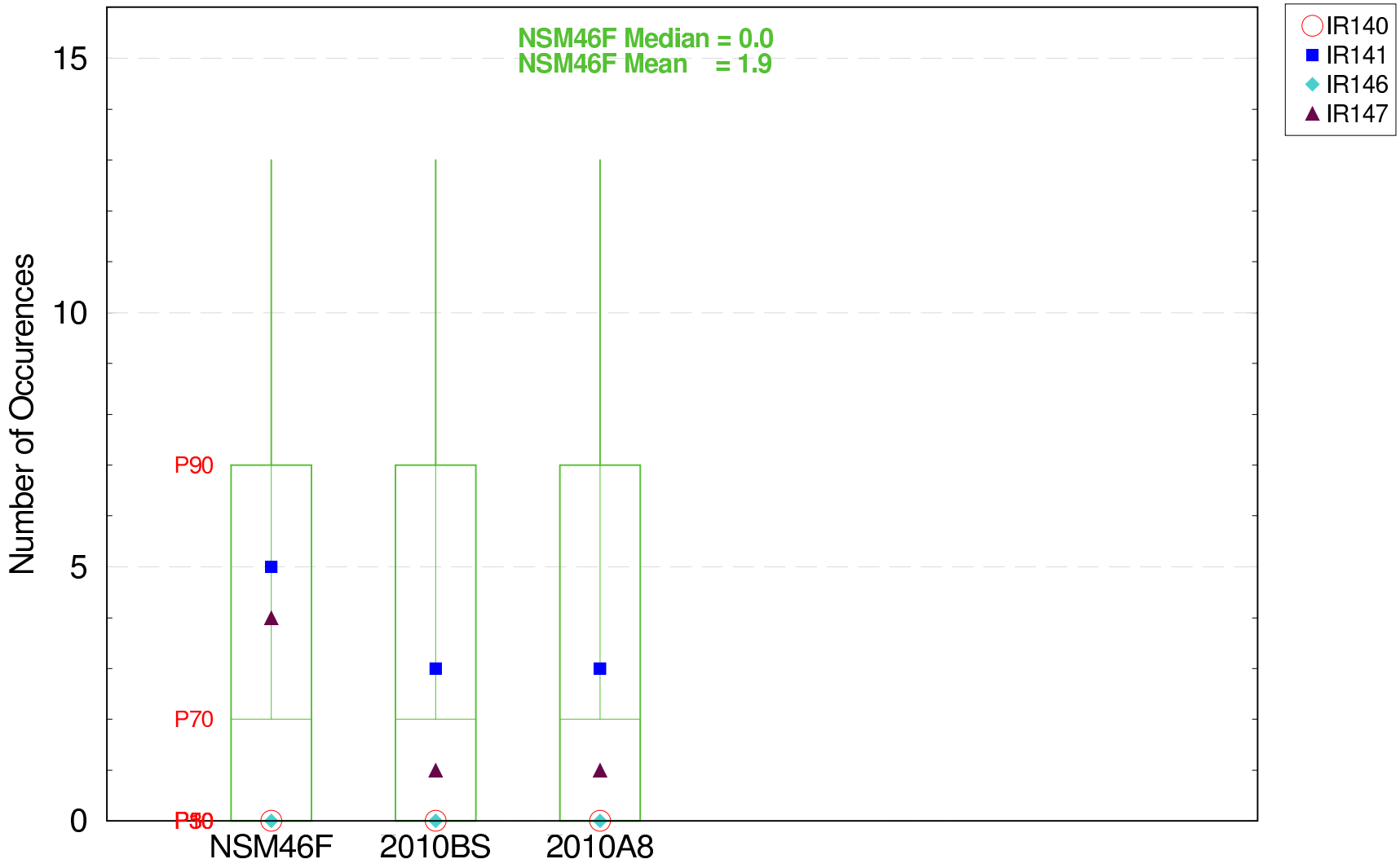

The box–whisker plot represents the min–10–30–50–70–90–max percentiles for all cells in the NSM46F Marl Marsh Landscape

For Planning Purposes Only
Run date: Tue Apr 18 22:39:27 2006
SFWMM V5.5.1
CRIP 2006
Script used: /nw/cerp_modeling/projects/Acceler8/scripts/GE_SCRIPTS/ge3.pl
Filename: ge3_wettest_years_wat_marl2_count_high_boxplot.fig

RECOVER Performance Measure – GE–E3

Extreme Events in the Marl Marsh Landscape

Number of Low Events < –1.0 foot Wettest Water Years (10/07–09/30 – 1970,83,84,87,92,95)

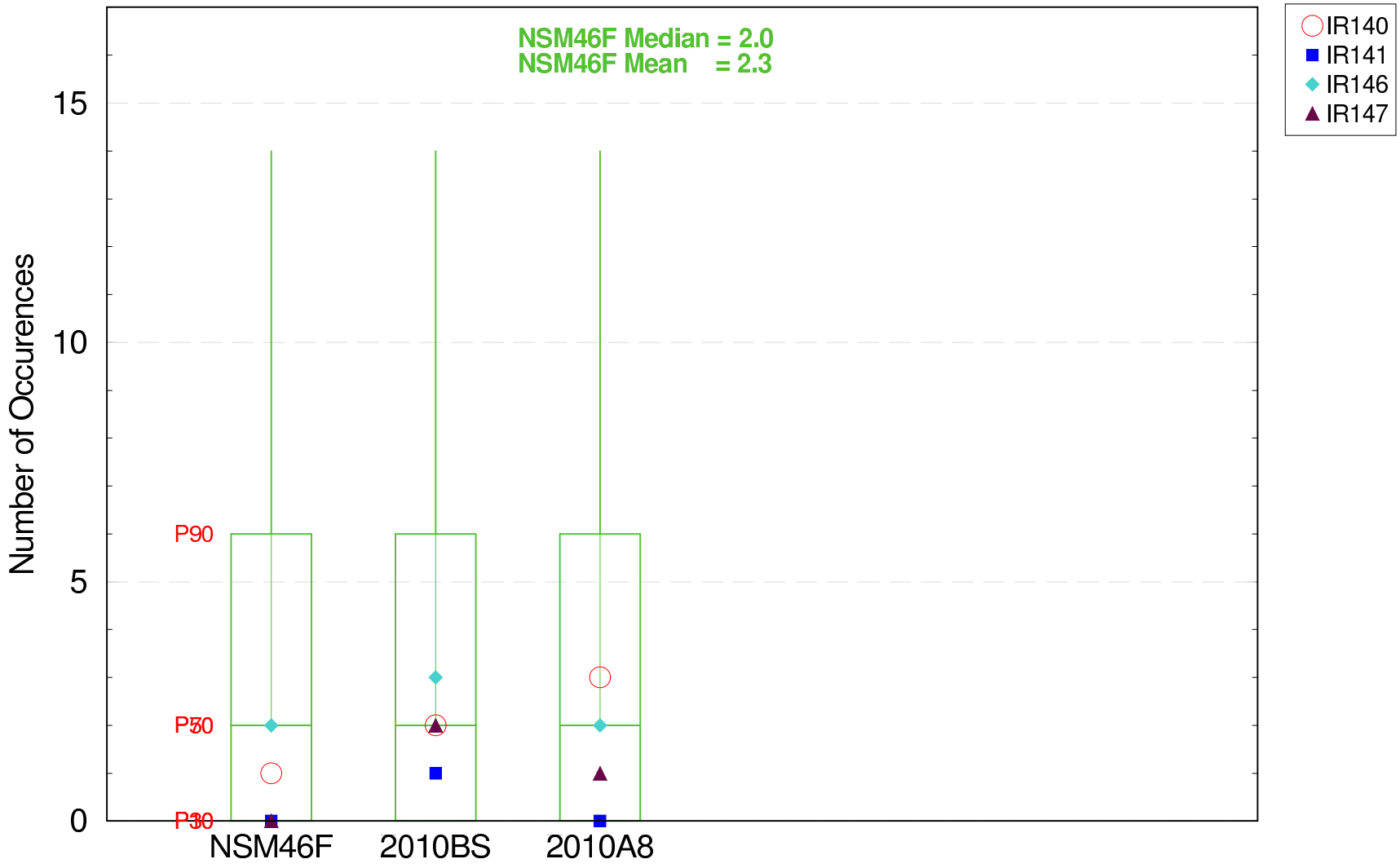

The box–whisker plot represents the min–10–30–50–70–90–max percentiles
for all cells in the NSM46F Marl Marsh Landscape

For Planning Purposes Only
Run date: Tue Apr 18 22:39:27 2006
SFWMM V5.5.1
CRAP 7.0.6
Script used: /nw/cerp_modeling/projects/Acceler8/scripts/GE_SCRIPTS/ge3.pl
Filename: ge3_wettest_years_wat_marl2_count_low_boxplot.fig

RECOVER Performance Measure – GE–E3

Extreme Events in the Shark Slough Landscape

Percent Period of Record Low Events < –1.0 feet Wettest Water Years (10/07–09/30 – 1970,83,84,87,92,95)

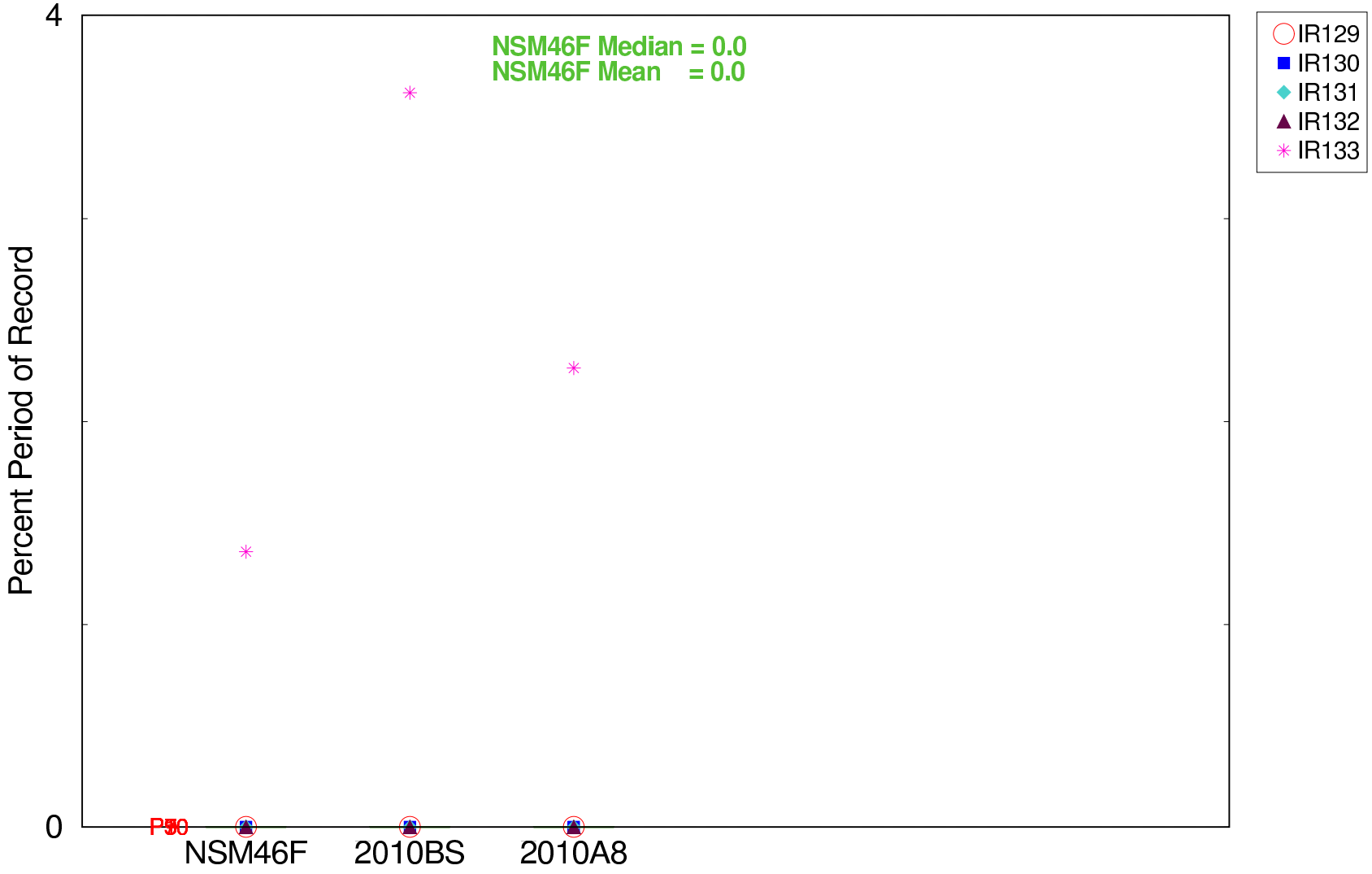

The box–whisker plot represents the min–10–30–50–70–90–max percentiles for all cells in the NSM46F Shark Slough Landscape

For Planning Purposes Only
Run date: Tue Apr 18 22:39:27 2006
SFWMM V5.5.1
MAP 2006
Script used: /nw/cerp_modeling/projects/Acceler8/scripts/GE_SCRIPTS/ge3.pl
Filename: ge3_wettest_years_wat_srs_ppor_low_boxplot.fig

RECOVER Performance Measure – GE–E3

Extreme Events in the Marl Marsh Landscape

Average Duration of High Events (Weeks) > 1.5 feet Wettest Water Years (10/07–09/30 – 1970,83,84,87,92,95)

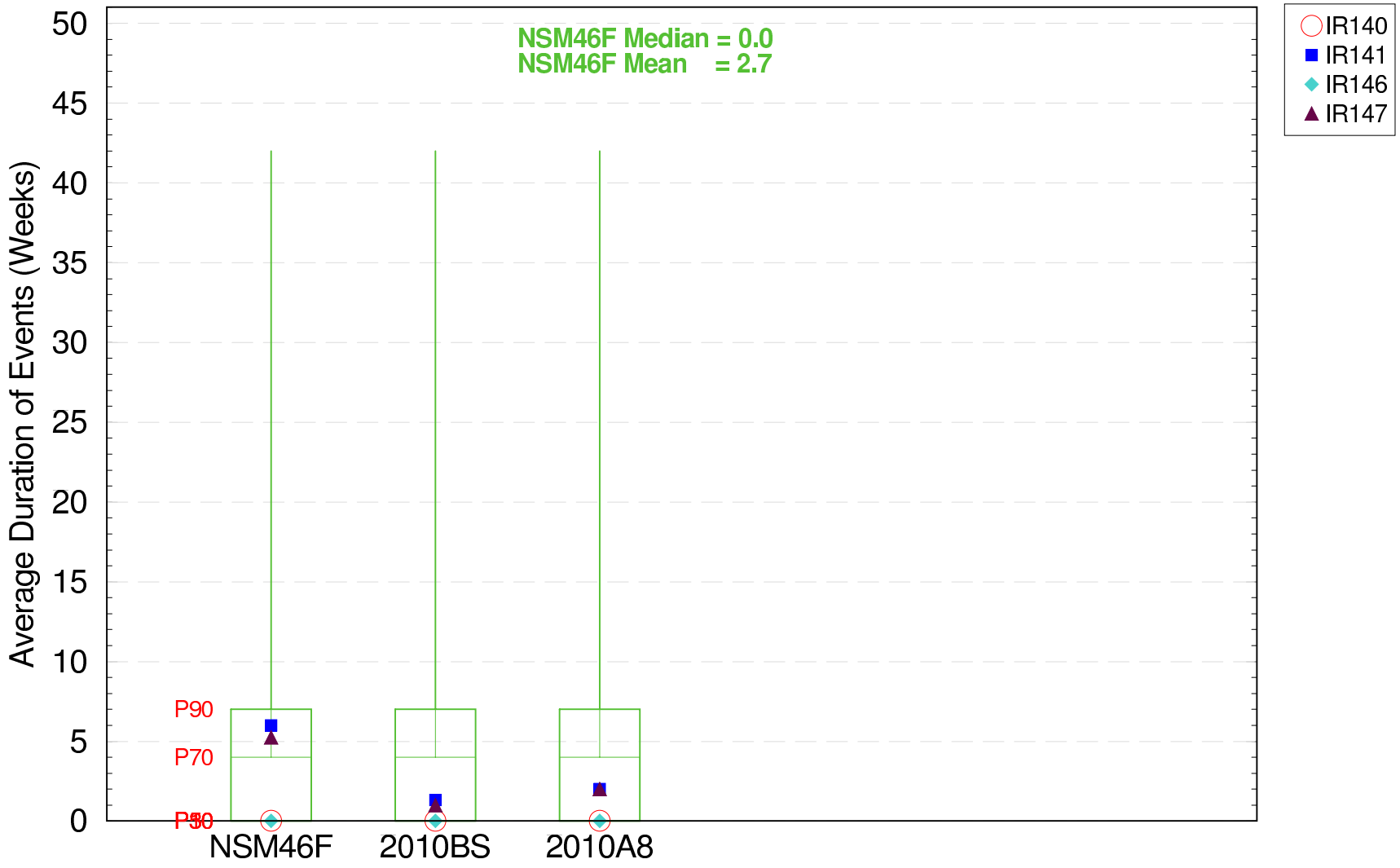

The box–whisker plot represents the min–10–30–50–70–90–max percentiles for all cells in the NSM46F Marl Marsh Landscape

For Planning Purposes Only
Run date: Tue Apr 18 22:39:27 2006
SFWMM V5.5.1
CRAP 7.0.6
Script used: /nw/cerp_modeling/projects/Acceler8/scripts/GE_SCRIPTS/ge3.pl
Filename: ge3_wettest_years_wat_marl2_duration_high_boxplot.fig

RECOVER Performance Measure – GE–E3

Extreme Events in the Marl Marsh Landscape

Percent Period of Record High Events > 1.5 feet Wettest Water Years (10/07–09/30 – 1970,83,84,87,92,95)

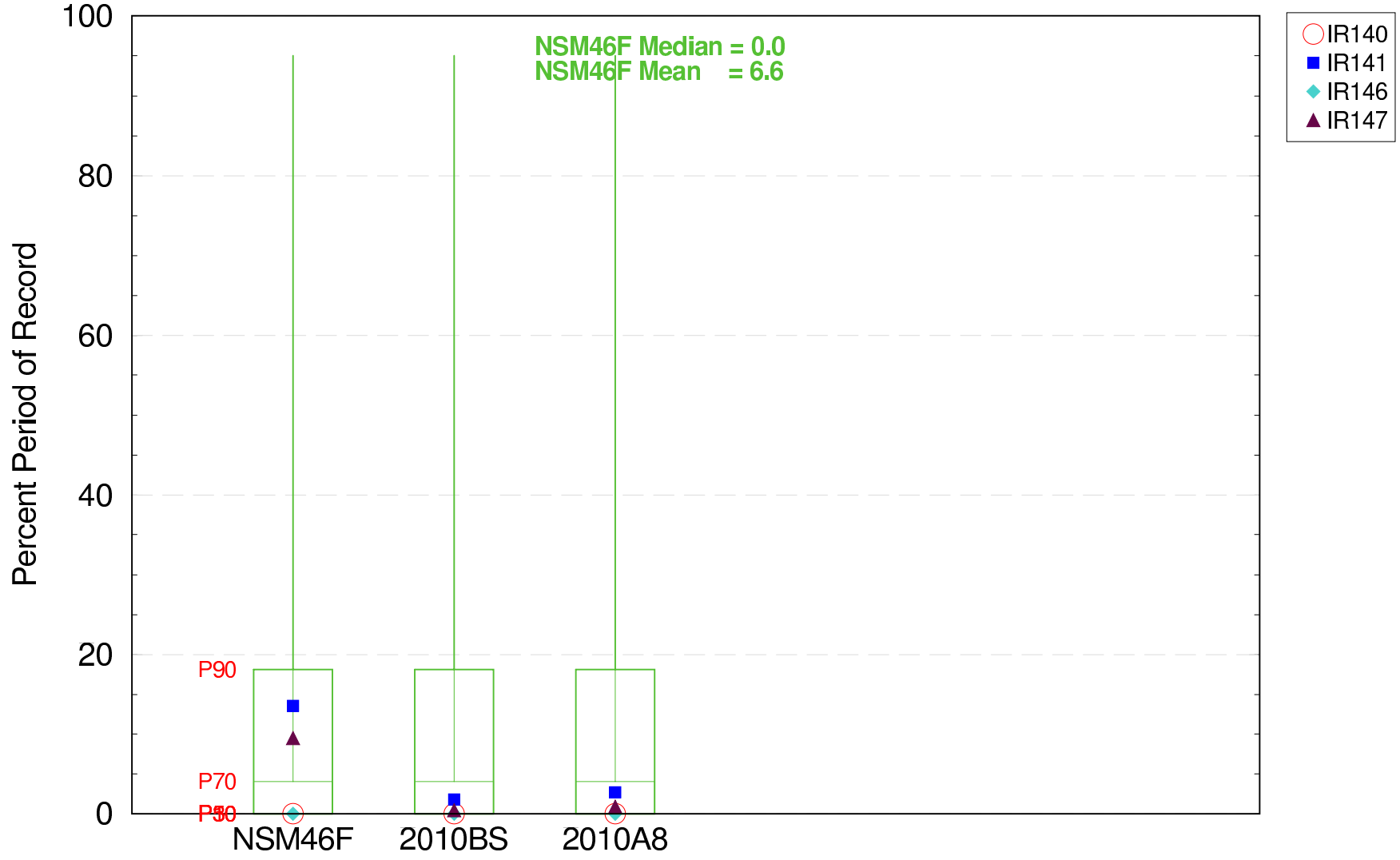

The box–whisker plot represents the min–10–30–50–70–90–max percentiles for all cells in the NSM46F Marl Marsh Landscape

For Planning Purposes Only
Run date: Tue Apr 18 22:39:27 2006
SFWMM V5.5.1
CRAP 7.0.6
Script used: /nw/cerp_modeling/projects/Acceler8/scripts/GE_SCRIPTS/ge3.pl
Filename: ge3_wettest_years_wat_marl2_ppor_high_boxplot.fig

RECOVER Performance Measure – GE–E3

Extreme Events in the Marl Marsh Landscape

Percent Period of Record Low Events < –1.0 feet Wettest Water Years (10/07–09/30 – 1970,83,84,87,92,95)

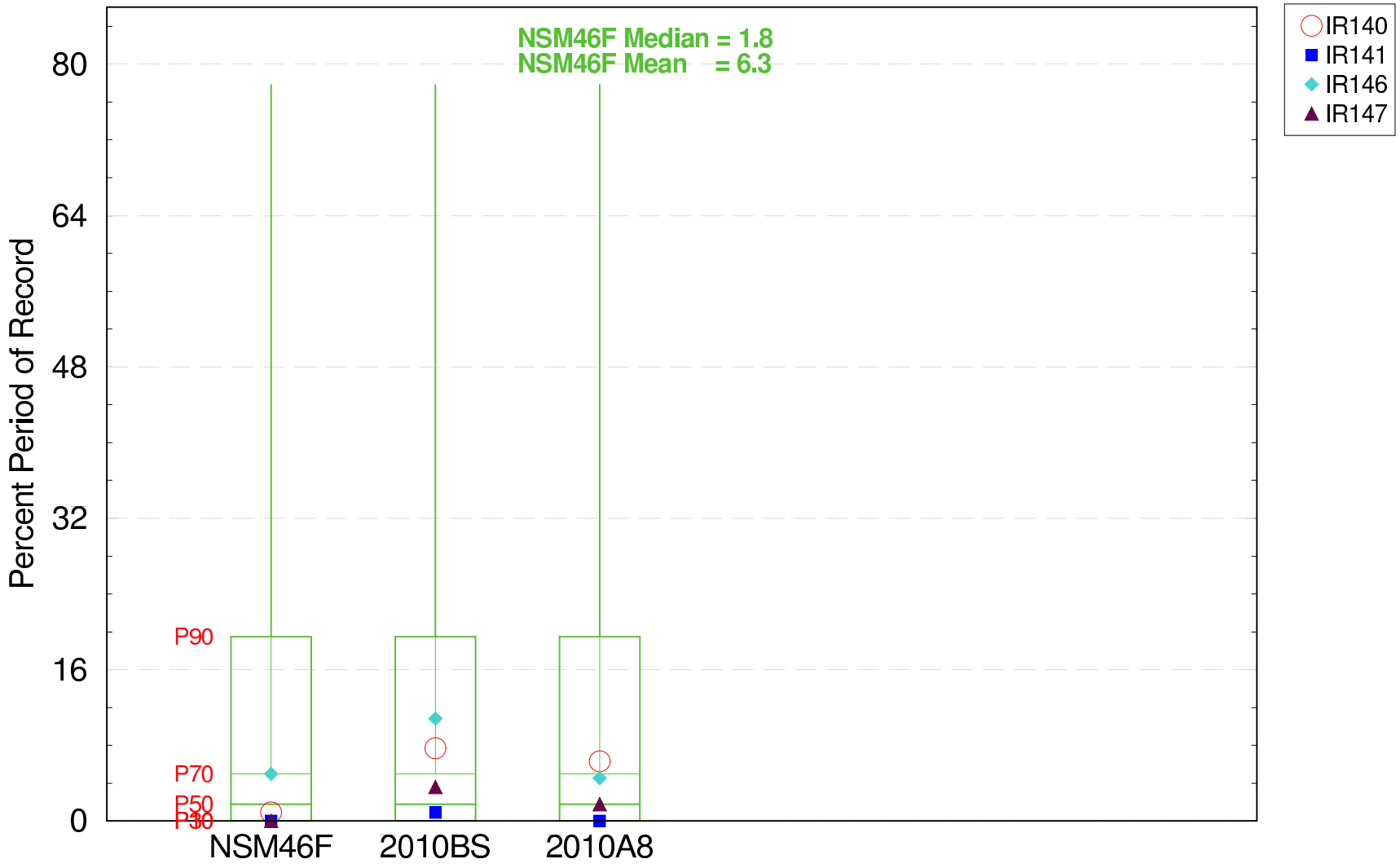

The box–whisker plot represents the min–10–30–50–70–90–max percentiles
for all cells in the NSM46F Marl Marsh Landscape

For Planning Purposes Only
Run date: Tue Apr 18 22:39:27 2006
SFWMM V5.5.1
CRAP 7.0.6
Script used: /nw/cerp_modeling/projects/Acceler8/scripts/GE_SCRIPTS/ge3.pl
Filename: ge3_wettest_years_wat_marl2_ppor_low_boxplot.fig

RECOVER Performance Measure – GE–E3

Extreme Events in the Ridge & Slough Landscape

Number of High Events > 2.0 feet Wettest Water Years (10/07–09/30 – 1970,83,84,87,92,95)

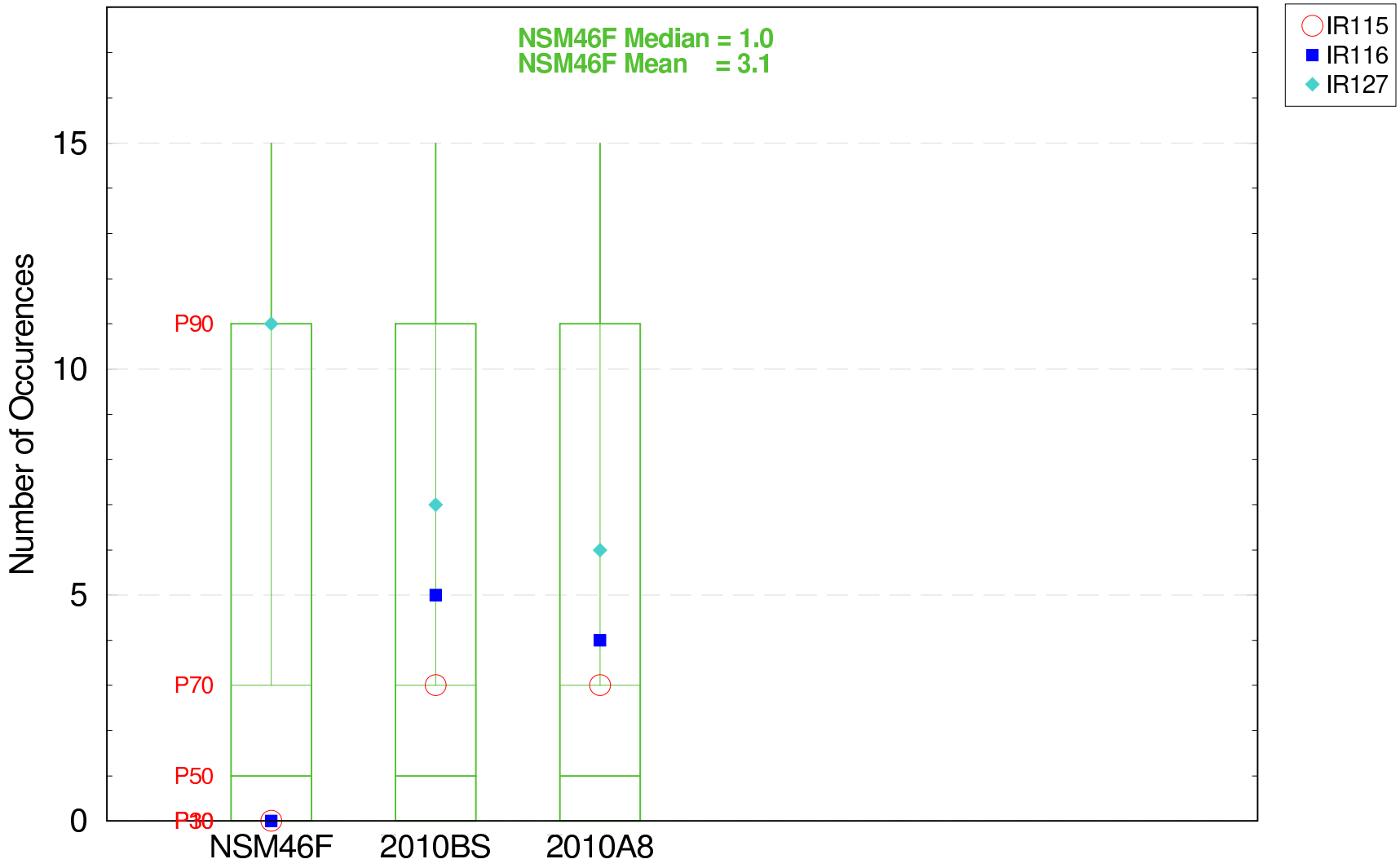

The box–whisker plot represents the min–10–30–50–70–90–max percentiles
for all cells in the NSM46F Ridge & Slough Landscape

For Planning Purposes Only
Run date: Tue Apr 18 22:39:27 2006
SFWMM V5.5.1
CRAP 7.0.6
Script used: /nw/cerp_modeling/projects/Acceler8/scripts/GE_SCRIPTS/ge3.pl
Filename: ge3_wettest_years_wat_rns0_count_high_boxplot.fig

RECOVER Performance Measure – GE–E3

Extreme Events in the Ridge & Slough Landscape

Number of Low Events < −1.0 foot Wettest Water Years (10/07−09/30 − 1970,83,84,87,92,95)

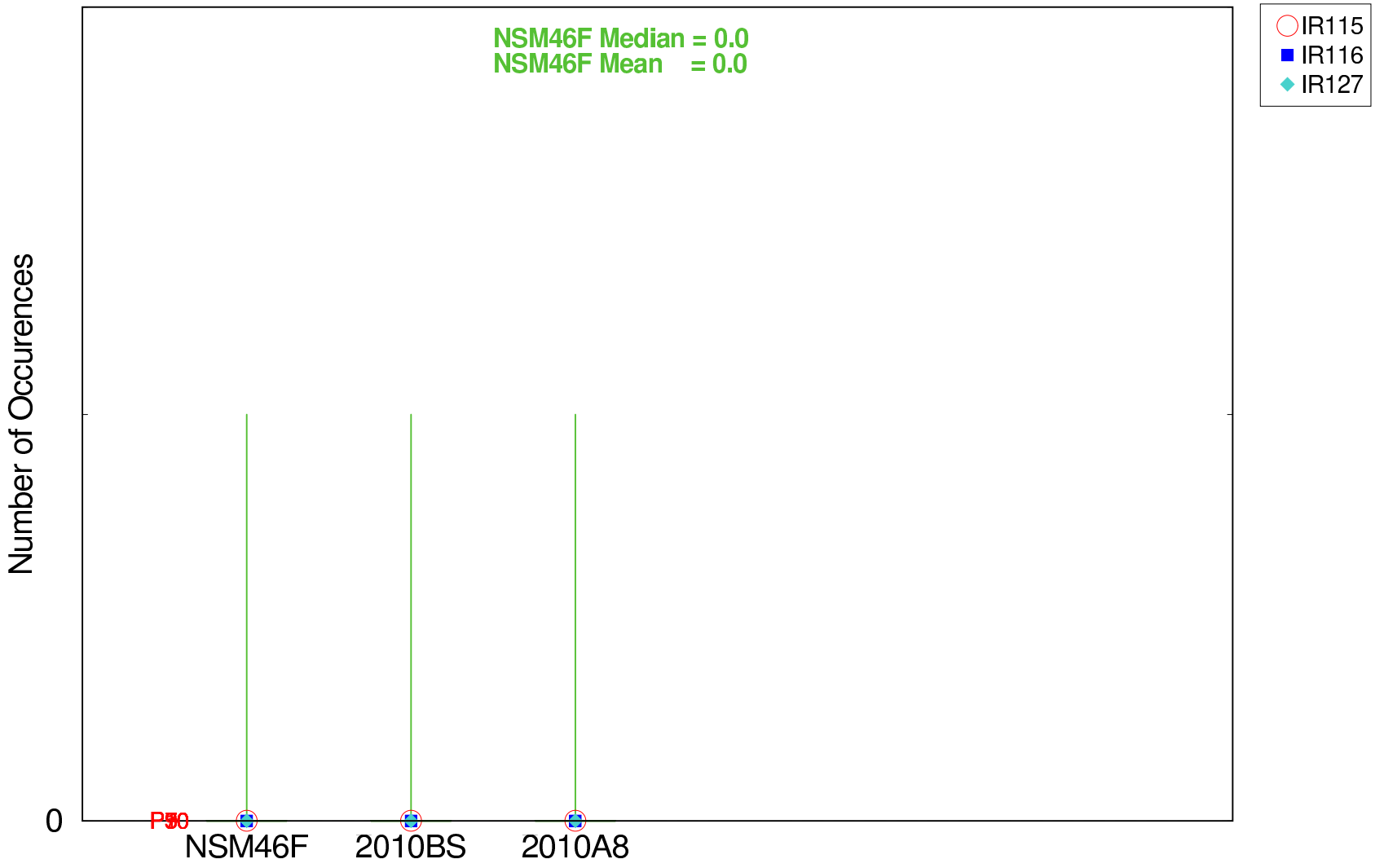

The box−whisker plot represents the min−10−30−50−70−90−max percentiles
for all cells in the NSM46F Ridge & Slough Landscape

For Planning Purposes Only
Run date: Tue Apr 18 22:39:27 2006
SFWMM V5.5.1
CRAP 7.0.6
Script used: /nw/cerp_modeling/projects/Acceler8/scripts/GE_SCRIPTS/ge3.pl
Filename: ge3_wettest_years_wat_rns0_count_low_boxplot.fig

RECOVER Performance Measure − GE−E3

Extreme Events in the Ridge & Slough Landscape

Average Duration of High Events (Weeks) > 2.0 feet Wettest Water Years (10/07–09/30 – 1970,83,84,87,92,95)

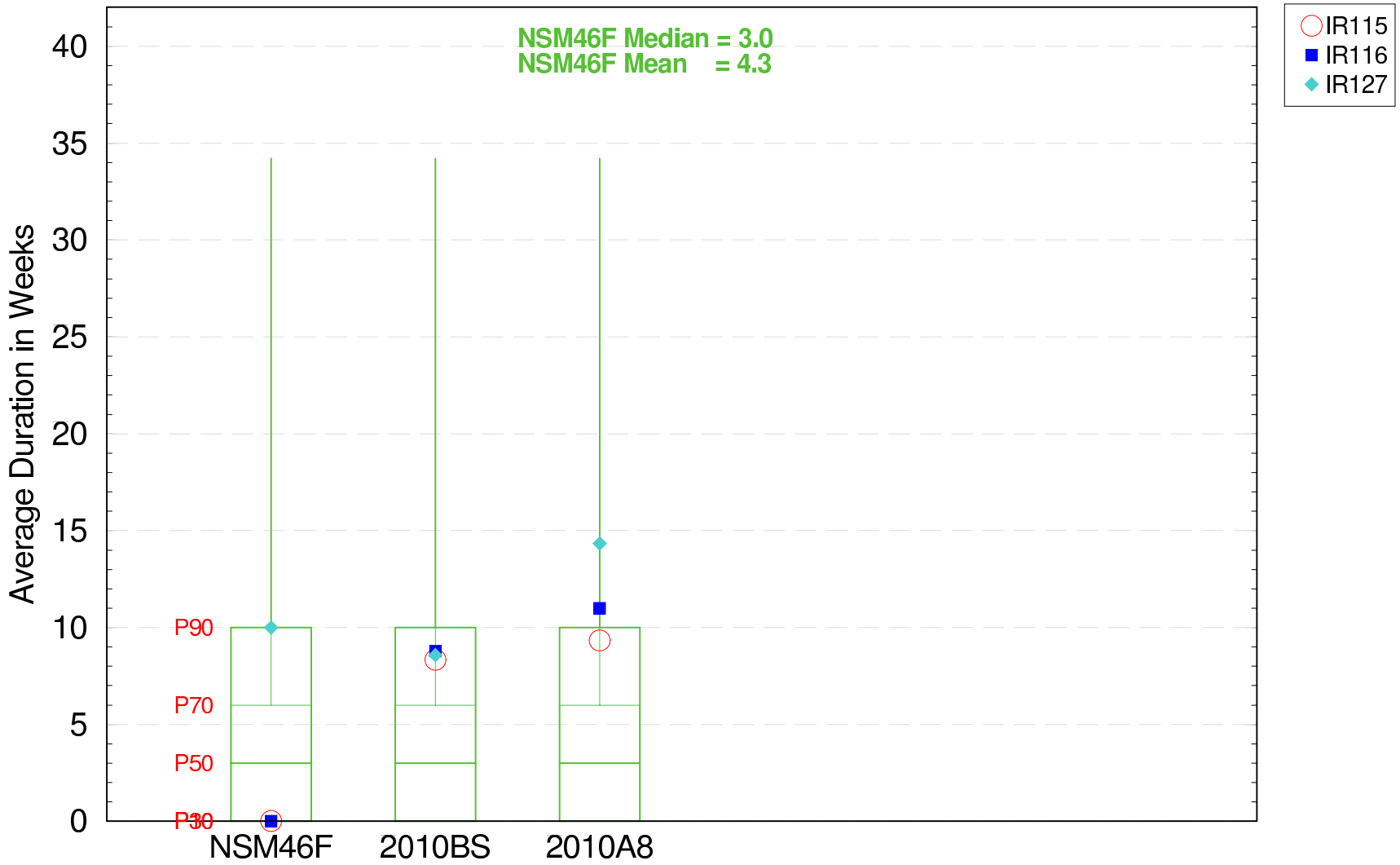

The box–whisker plot represents the min–10–30–50–70–90–max percentiles
for all cells in the NSM46F Ridge & Slough Landscape

For Planning Purposes Only
Run date: Tue Apr 18 22:39:27 2006
SFWMM V5.5.1
CRAP 7.0.6
Script used: /nw/cerp_modeling/projects/Acceler8/scripts/GE_SCRIPTS/ge3.pl
Filename: ge3_wettest_years_wat_rns0_duration_high_boxplot.fig

Extreme Events in the Ridge & Slough Landscape

Average Duration of Low Events (Weeks) < −1.0 foot Wettest Water Years (10/07−09/30 − 1970,83,84,87,92,95)

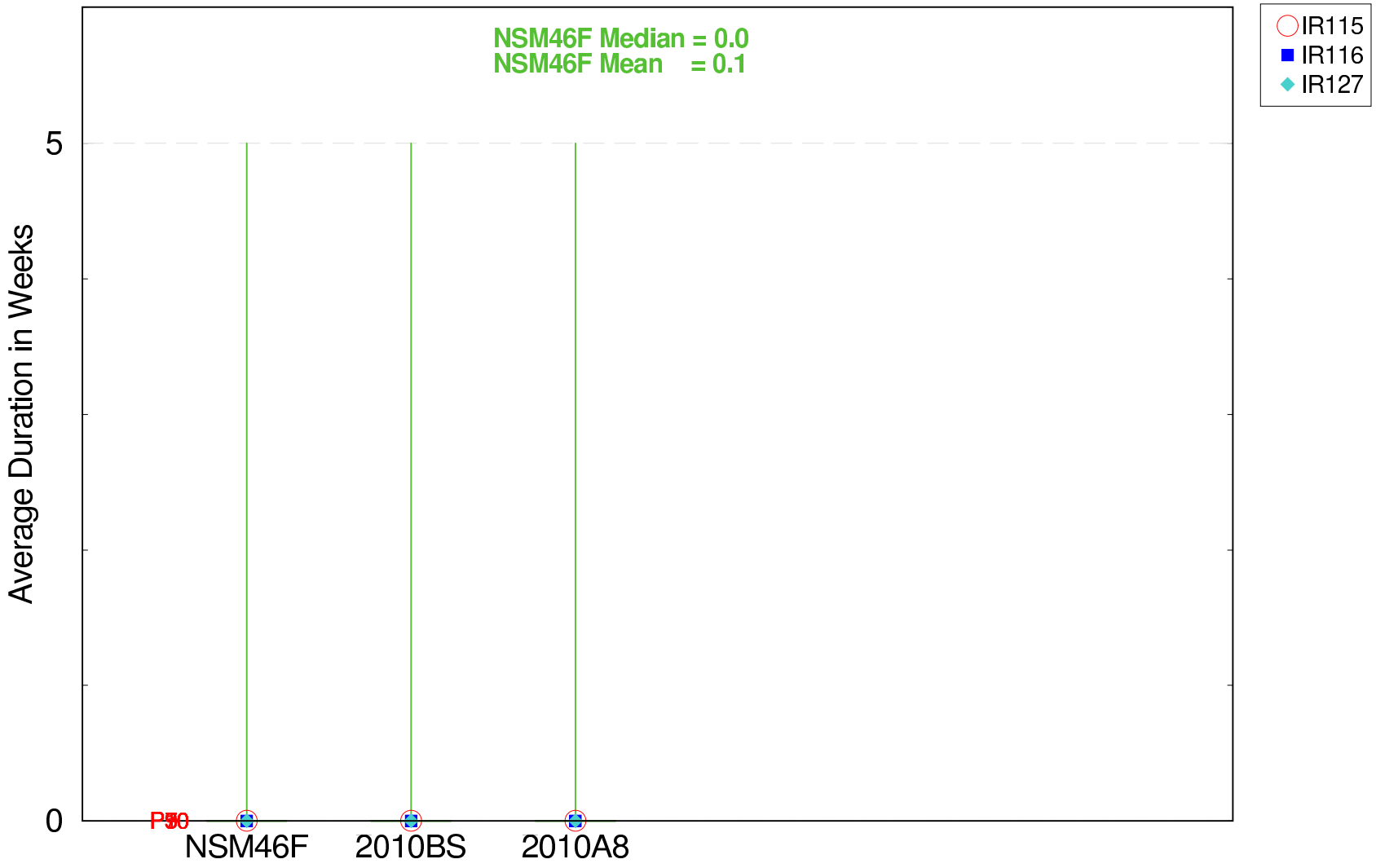

The box−whisker plot represents the min−10−30−50−70−90−max percentiles
for all cells in the NSM46F Ridge & Slough Landscape

For Planning Purposes Only
Run date: Tue Apr 18 22:39:27 2006
SFWMM V5.5.1
CRAP 7.0.6
Script used: /nw/cerp_modeling/projects/Acceler8/scripts/GE_SCRIPTS/ge3.pl
Filename: ge3_wettest_years_wat_ms0_duration_low_boxplot.fig

RECOVER Performance Measure − GE−E3

Extreme Events in the Ridge & Slough Landscape

Percent Period of Record High Events > 2.0 feet Wettest Water Years (10/07–09/30 – 1970,83,84,87,92,95)

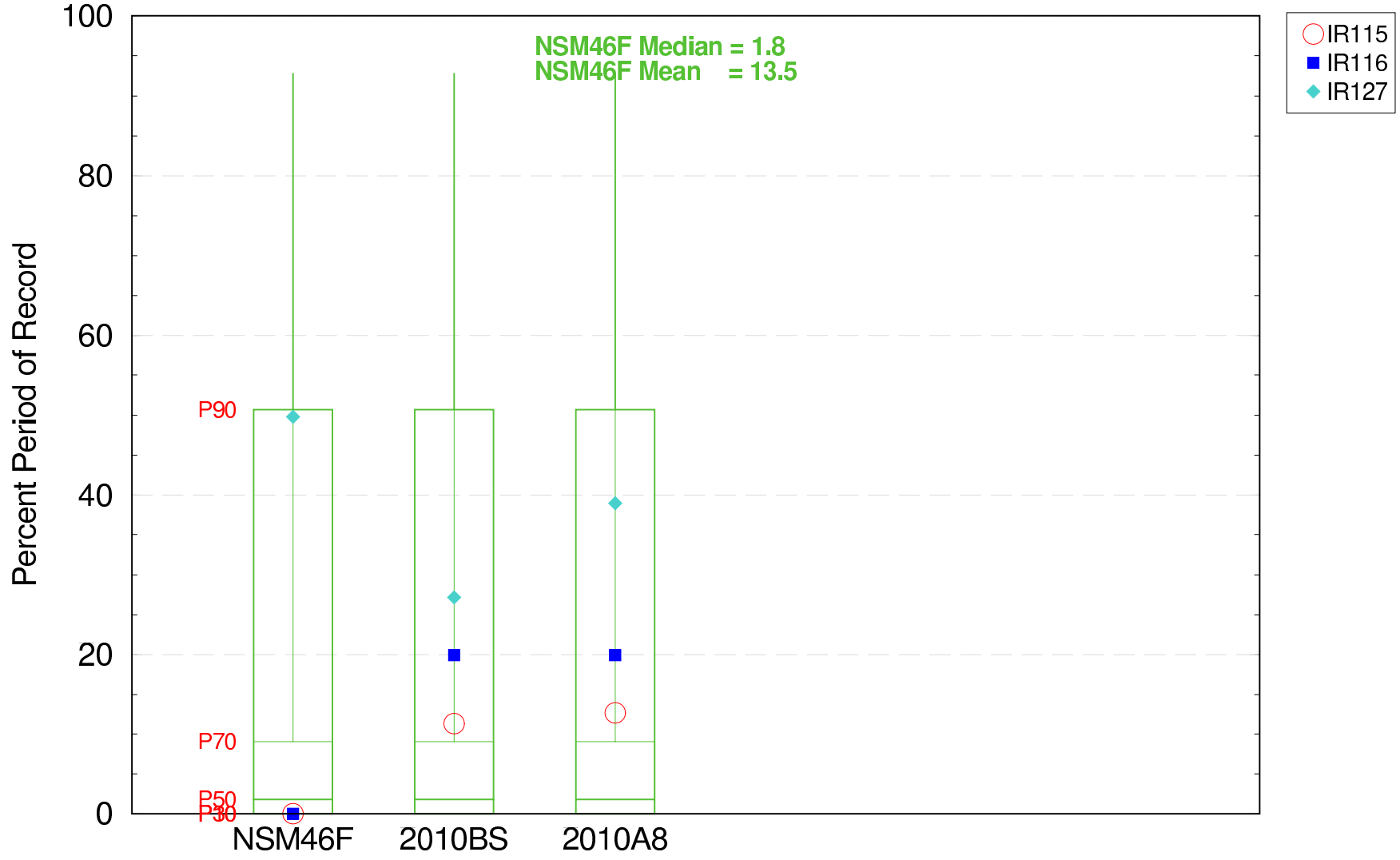

The box–whisker plot represents the min–10–30–50–70–90–max percentiles for all cells in the NSM46F Ridge & Slough Landscape

For Planning Purposes Only
Run date: Tue Apr 18 22:39:27 2006
SFWMM V5.5.1
CRAP 7.0.6
Script used: /nw/cerp_modeling/projects/Acceler8/scripts/GE_SCRIPTS/ge3.pl
Filename: ge3_wettest_years_wat_rns0_ppor_high_boxplot.fig

RECOVER Performance Measure – GE–E3

Extreme Events in the Ridge & Slough Landscape

Percent Period of Record Low Events < −1.0 feet Wettest Water Years (10/07−09/30 − 1970,83,84,87,92,95)

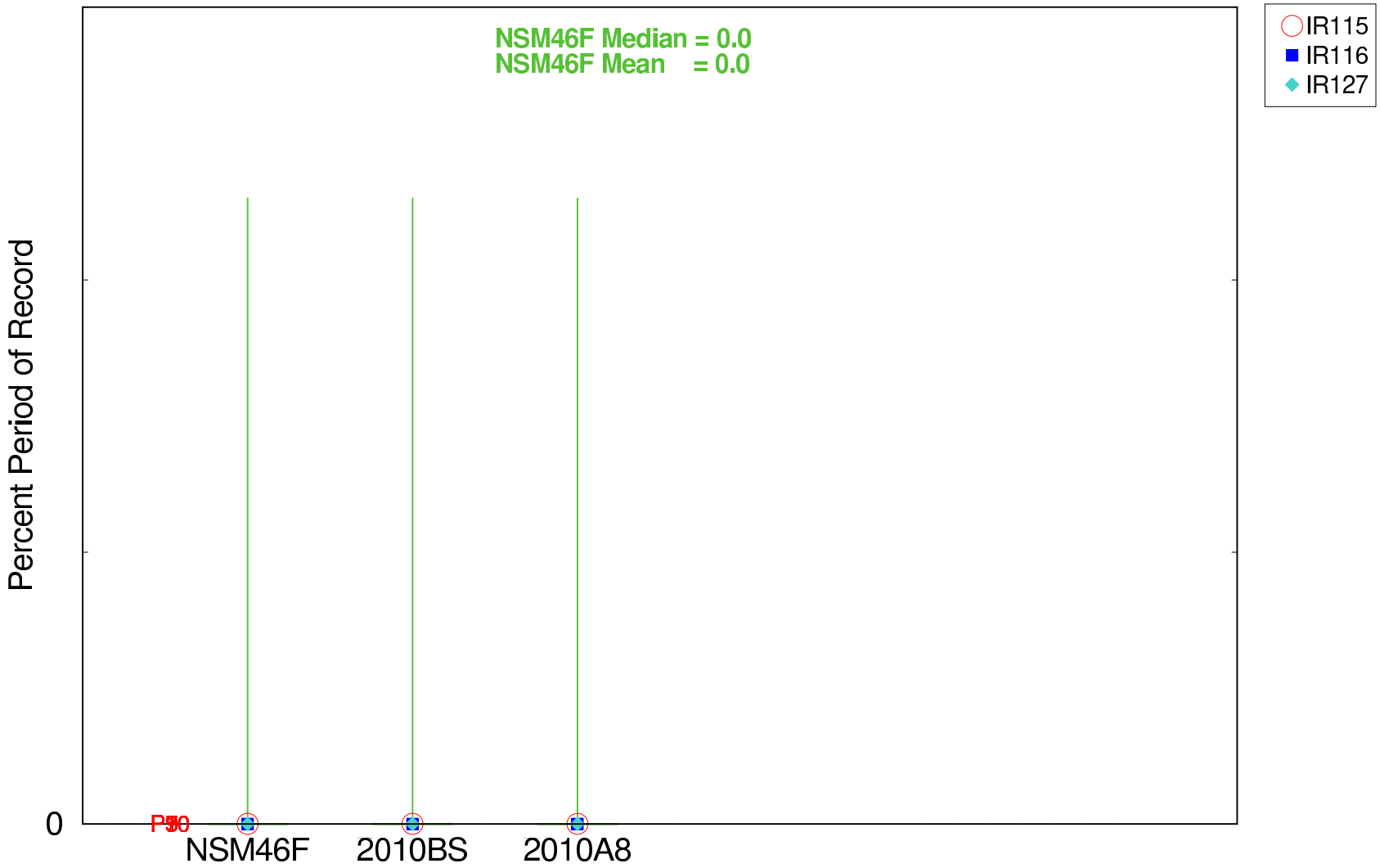

The box−whisker plot represents the min−10−30−50−70−90−max percentiles
for all cells in the NSM46F Ridge & Slough Landscape

For Planning Purposes Only
Run date: Tue Apr 18 22:39:27 2006
SFWMM V5.5.1
CRAP 7.0.6
Script used: /nw/cerp_modeling/projects/Acceler8/scripts/GE_SCRIPTS/ge3.pl
Filename: ge3_wettest_years_wat_rns0_ppor_low_boxplot.fig

RECOVER Performance Measure − GE−E3

Extreme Events in the Ridge & Slough (WCA2)

Number of High Events > 2.5 feet Wettest Water Years (10/07–09/30 – 1970,83,84,87,92,95)

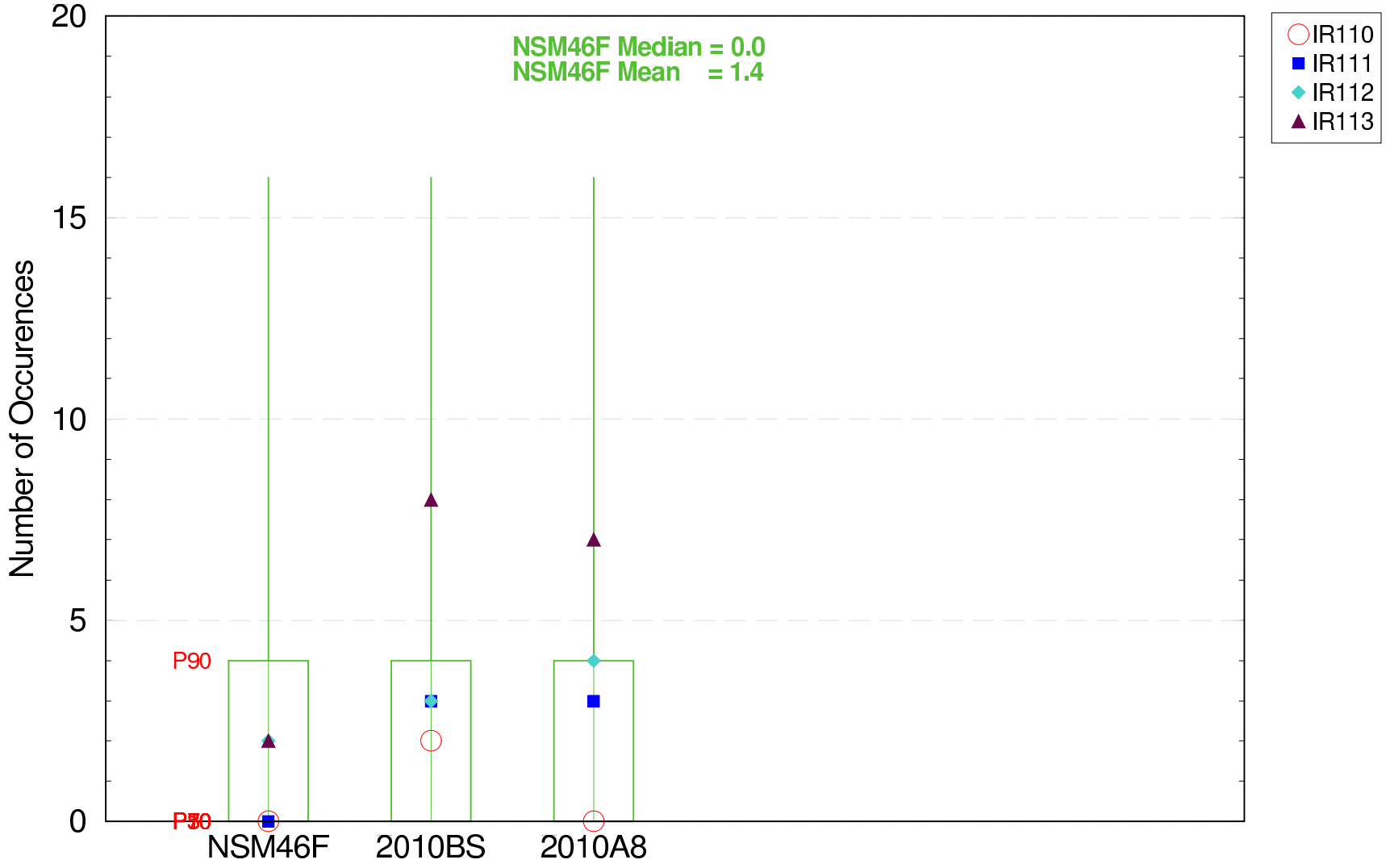

The box–whisker plot represents the min–10–30–50–70–90–max percentiles
for all cells in the NSM46F Ridge & Slough Landscape

For Planning Purposes Only
Run date: Tue Apr 18 22:39:27 2006
SFWMM V5.5.1
CRAP 7.0.6
Script used: /nw/cerp_modeling/projects/Acceler8/scripts/GE_SCRIPTS/ge3.pl
Filename: ge3_wettest_years_wat_rns1_count_high_boxplot.fig

RECOVER Performance Measure – GE–E3

Extreme Events in the Ridge & Slough (WCA2)

Number of Low Events < –1.0 foot Wettest Water Years (10/07–09/30 – 1970,83,84,87,92,95)

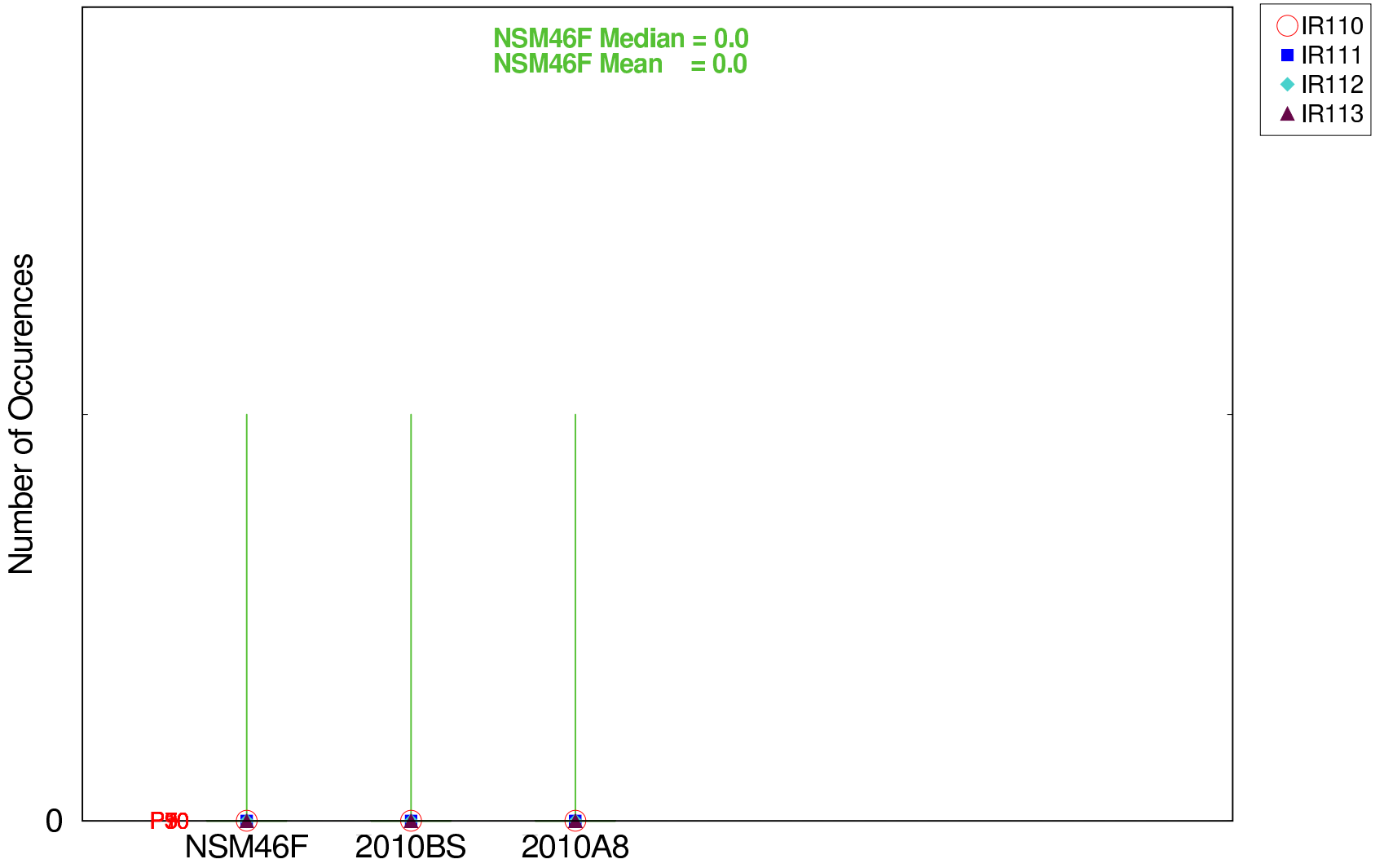

The box–whisker plot represents the min–10–30–50–70–90–max percentiles
for all cells in the NSM46F Ridge & Slough Landscape

For Planning Purposes Only
Run date: Tue Apr 18 22:39:27 2006
SFWMM V5.5.1
CRAP 7.0.6
Script used: /nw/cerp_modeling/projects/Acceler8/scripts/GE_SCRIPTS/ge3.pl
Filename: ge3_wettest_years_wat_rns1_count_low_boxplot.fig

RECOVER Performance Measure – GE–E3

Extreme Events in the Ridge & Slough (WCA2)

Average Duration of High Events (Weeks) > 2.5 feet Wettest Water Years (10/07–09/30 – 1970,83,84,87,92,95)

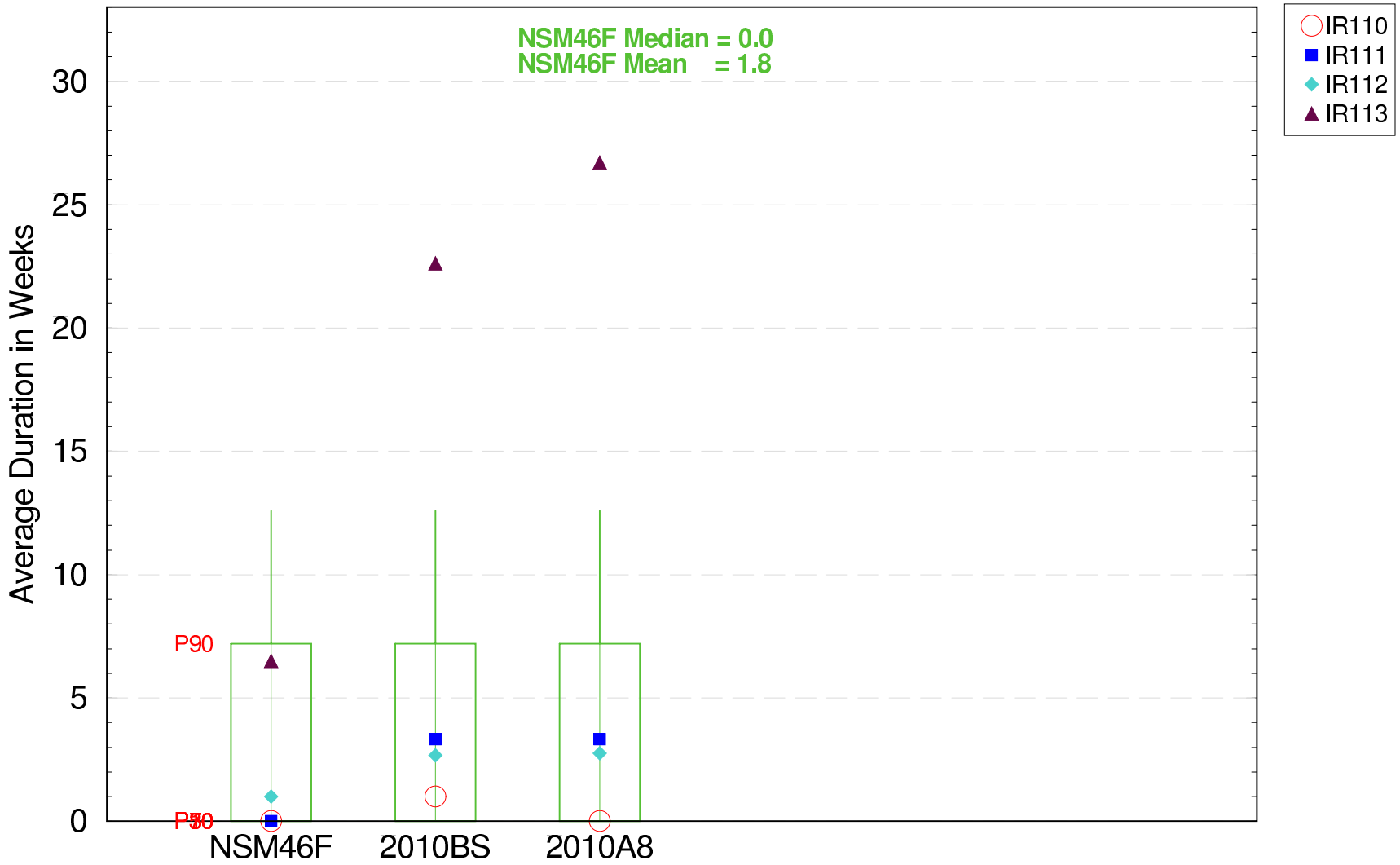

The box–whisker plot represents the min–10–30–50–70–90–max percentiles
for all cells in the NSM46F Ridge & Slough Landscape

For Planning Purposes Only
Run date: Tue Apr 18 22:39:27 2006
SFWMM V5.5.1
CRAP 7.0.6
Script used: /nw/cerp_modeling/projects/Acceler8/scripts/GE_SCRIPTS/ge3.pl
Filename: ge3_wettest_years_wat_rns1_duration_high_boxplot.fig

RECOVER Performance Measure – GE–E3

Extreme Events in the Ridge & Slough (WCA2)

Average Duration of Low Events (Weeks) < −1.0 foot Wettest Water Years (10/07−09/30 − 1970,83,84,87,92,95)

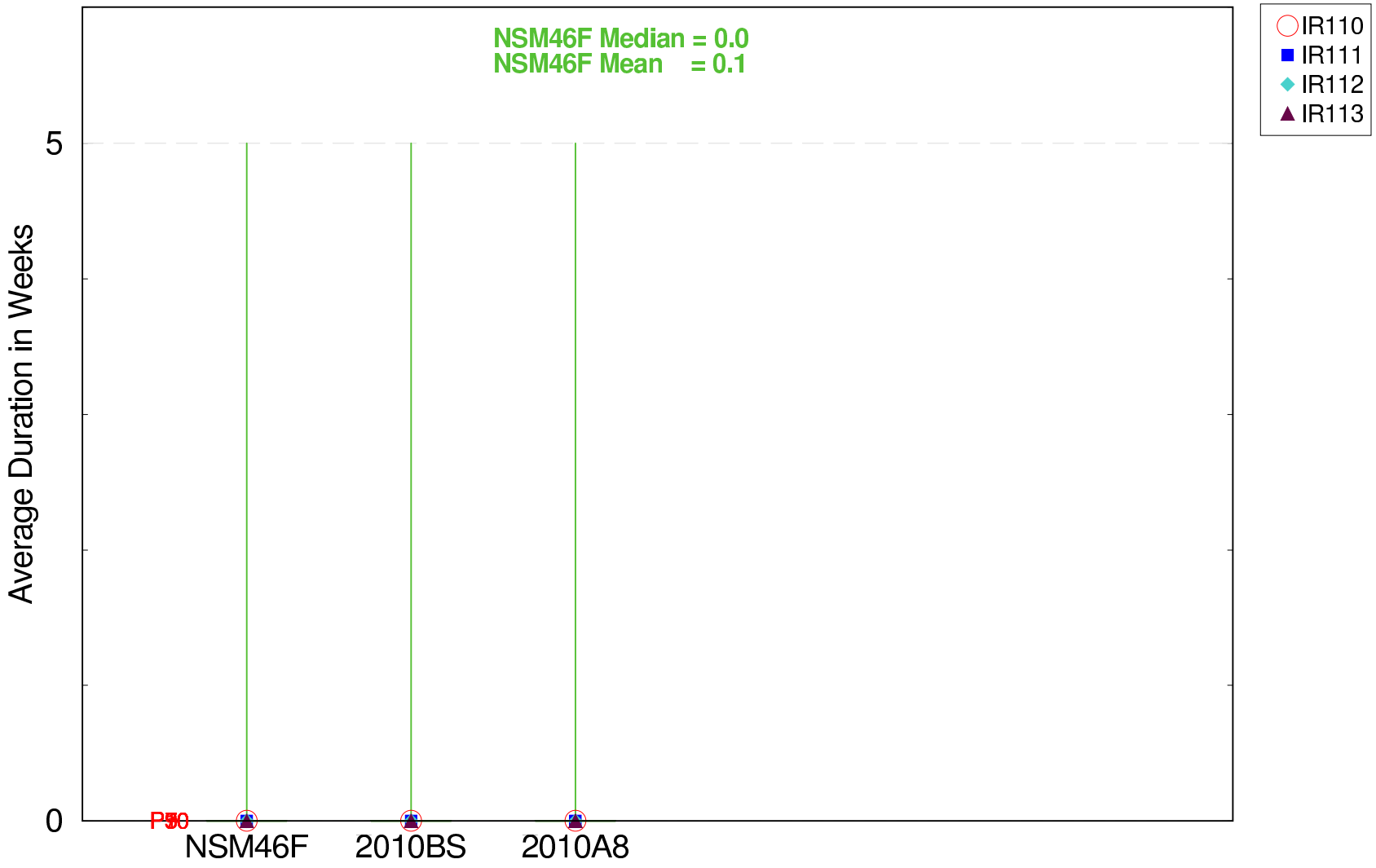

The box−whisker plot represents the min−10−30−50−70−90−max percentiles
for all cells in the NSM46F Ridge & Slough Landscape

For Planning Purposes Only
Run date: Tue Apr 18 22:39:27 2006
SFWMM V5.5.1
CRAP 7.0.6
Script used: /nw/cerp_modeling/projects/Acceler8/scripts/GE_SCRAP7.0/ge3.pl
Filename: ge3_wettest_years_wat_ms1_duration_low_boxplot.fig

RECOVER Performance Measure − GE−E3

Extreme Events in the Ridge & Slough (WCA2)

Percent Period of Record High Events > 2.5 feet Wettest Water Years (10/07–09/30 – 1970,83,84,87,92,95)

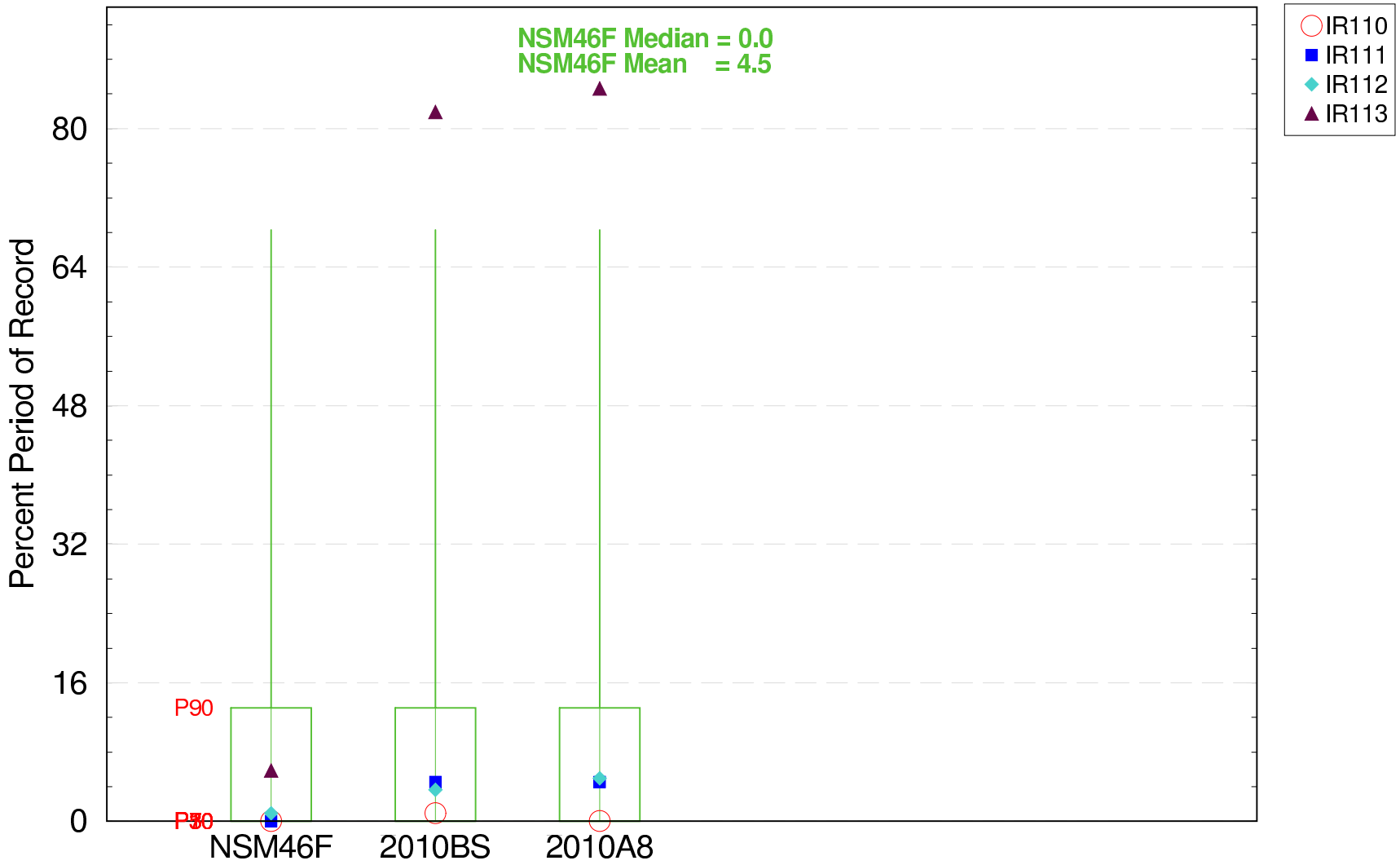

The box–whisker plot represents the min–10–30–50–70–90–max percentiles for all cells in the NSM46F Ridge & Slough Landscape

For Planning Purposes Only
Run date: Tue Apr 18 22:39:27 2006
SFWMM V5.5.1
CRAP 2006

Script used: /nw/cerp_modeling/projects/Acceler8/scripts/GE_SCRAP2006/ge3.pl
Filename: ge3_wettest_years_wat_rns1_ppor_high_boxplot.fig

RECOVER Performance Measure – GE–E3

Extreme Events in the Ridge & Slough Landscape

Percent Period of Record Low Events < −1.0 feet Wettest Water Years (10/07−09/30 − 1970,83,84,87,92,95)

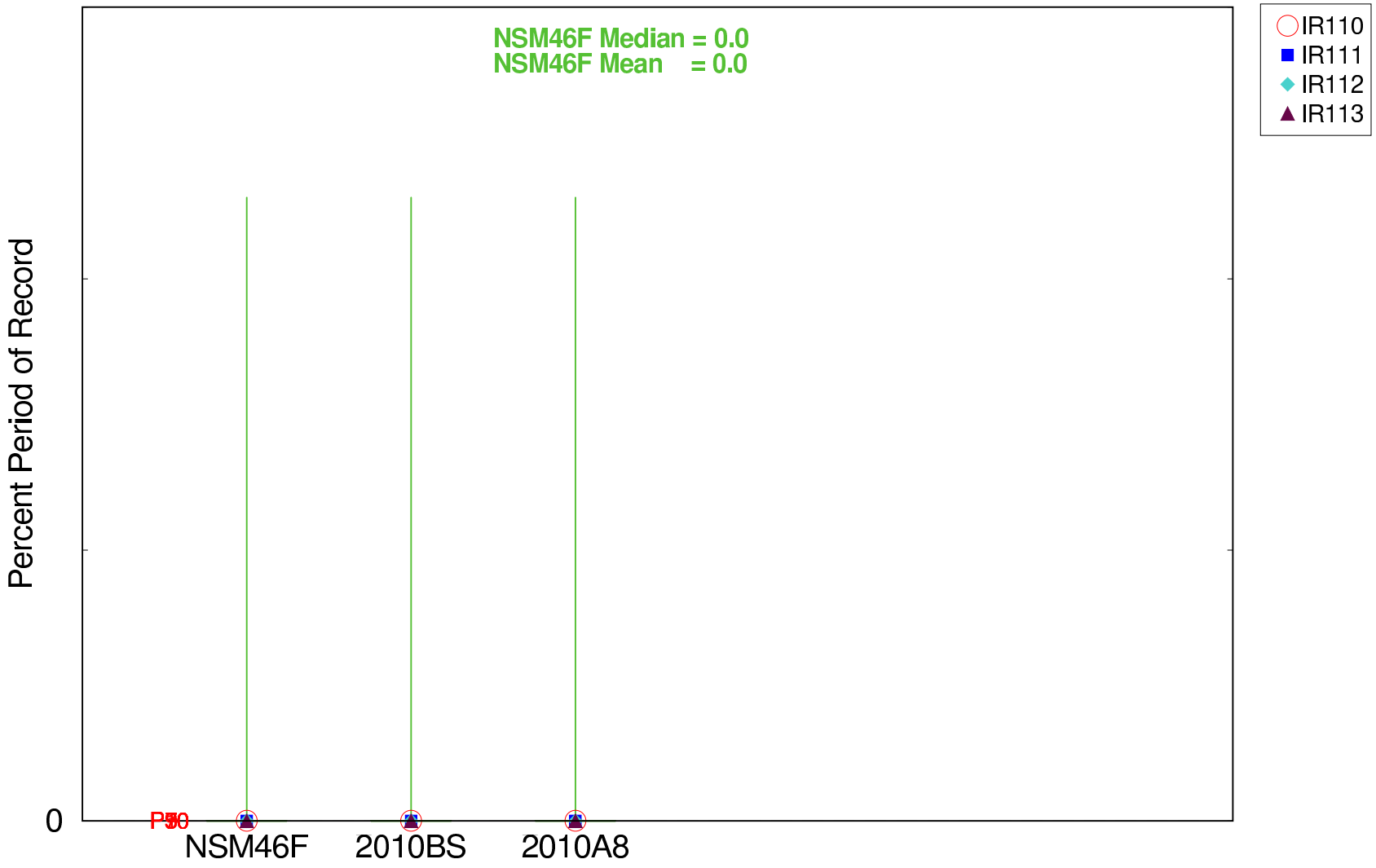

The box−whisker plot represents the min−10−30−50−70−90−max percentiles
for all cells in the NSM46F Ridge & Slough Landscape

For Planning Purposes Only
Run date: Tue Apr 18 22:39:27 2006
SFWMM V5.5.1
CRAP 7.0.6
Script used: /nw/cerp_modeling/projects/Acceler8/scripts/GE_SCRIPTS/ge3.pl
Filename: ge3_wettest_years_wat_rns1_ppor_low_boxplot.fig

RECOVER Performance Measure − GE−E3

Extreme Events in the Ridge & Slough (WCA3A N)

Number of High Events > 2.5 feet Wettest Water Years (10/07–09/30 – 1970,83,84,87,92,95)

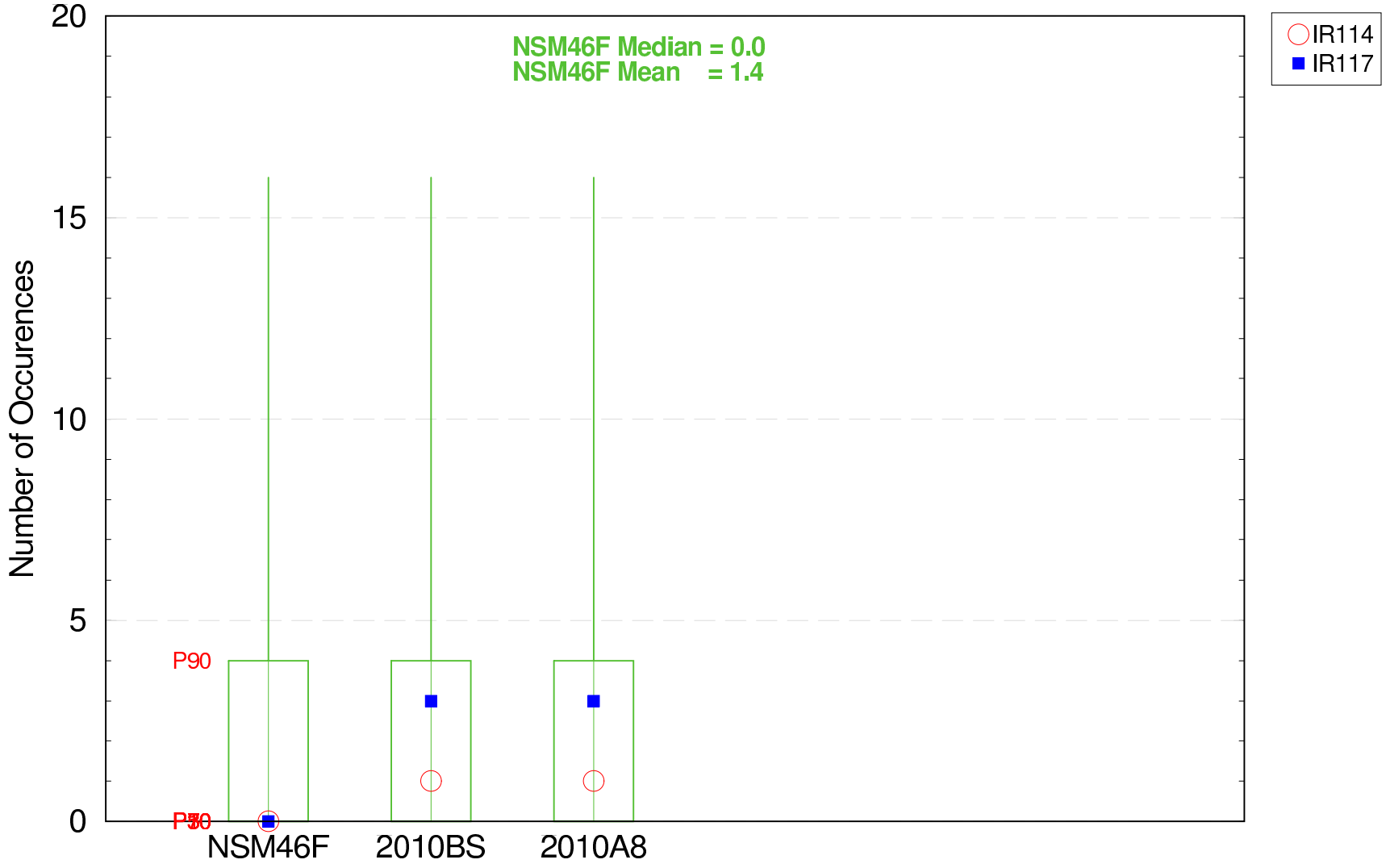

The box–whisker plot represents the min–10–30–50–70–90–max percentiles
for all cells in the NSM46F Ridge & Slough Landscape

For Planning Purposes Only
Run date: Tue Apr 18 22:39:27 2006
SFWMM V5.5.1
CRAP 7.0.6
Script used: /nw/cerp_modeling/projects/Acceler8/scripts/GE_Study/ge3.pl
Filename: ge3_wettest_years_wat_rns2_count_high_boxplot.fig

RECOVER Performance Measure – GE–E3

Extreme Events in the Ridge & Slough (WCA3A N)

Number of Low Events < –1.0 foot Wettest Water Years (10/07–09/30 – 1970,83,84,87,92,95)

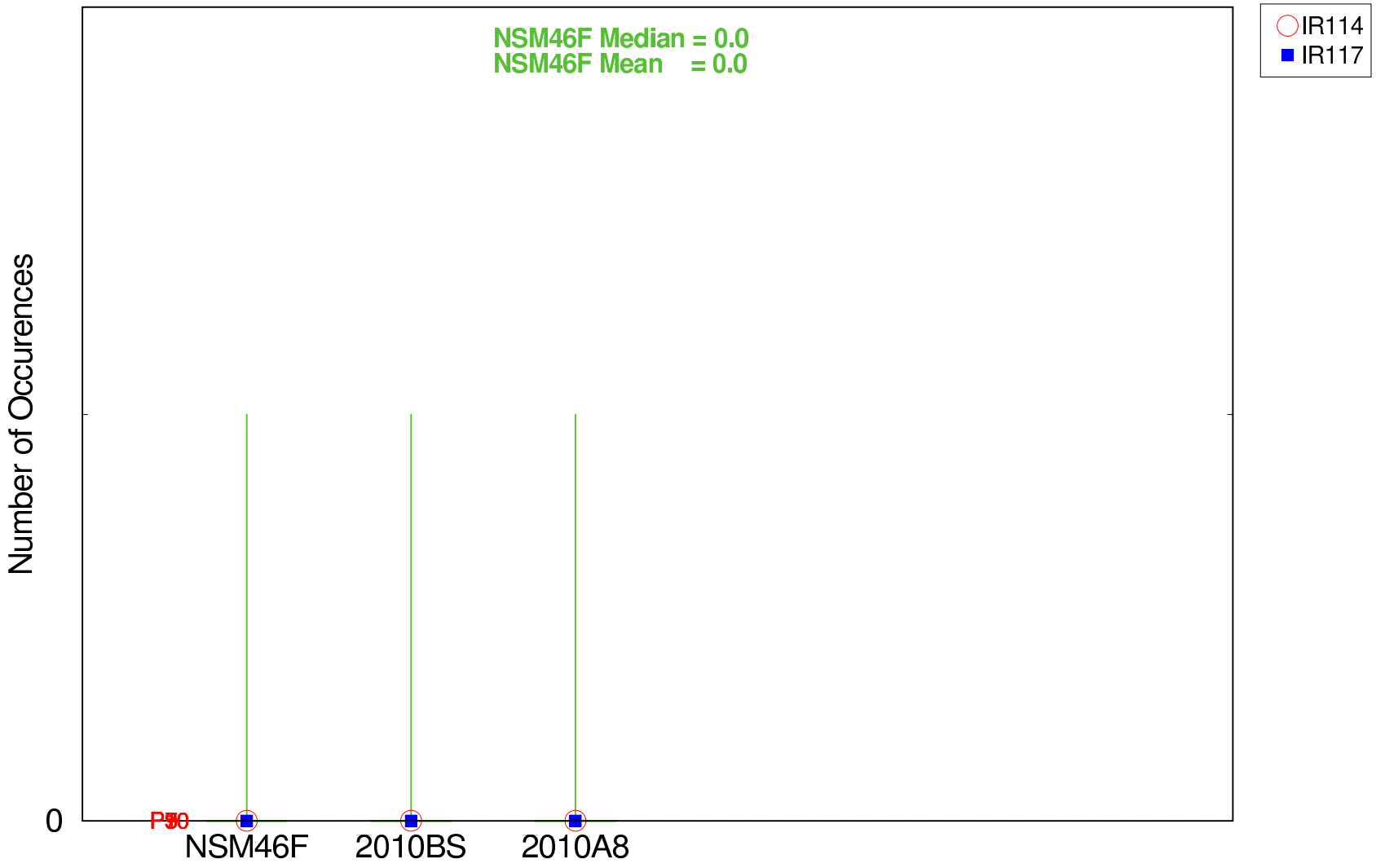

The box–whisker plot represents the min–10–30–50–70–90–max percentiles
for all cells in the NSM46F Ridge & Slough Landscape

For Planning Purposes Only
Run date: Tue Apr 18 22:39:27 2006
SFWMM V5.5.1
CRAP 7.0.6
Script used: /nw/cerp_modeling/projects/Acceler8/scripts/GE_SCRIPTS/ge3.pl
Filename: ge3_wettest_years_wat_rns2_count_low_boxplot.fig

RECOVER Performance Measure – GE–E3

Extreme Events in the Ridge & Slough (WCA3A N)

Average Duration of High Events (Weeks) > 2.5 feet Wettest Water Years (10/07–09/30 – 1970,83,84,87,92,95)

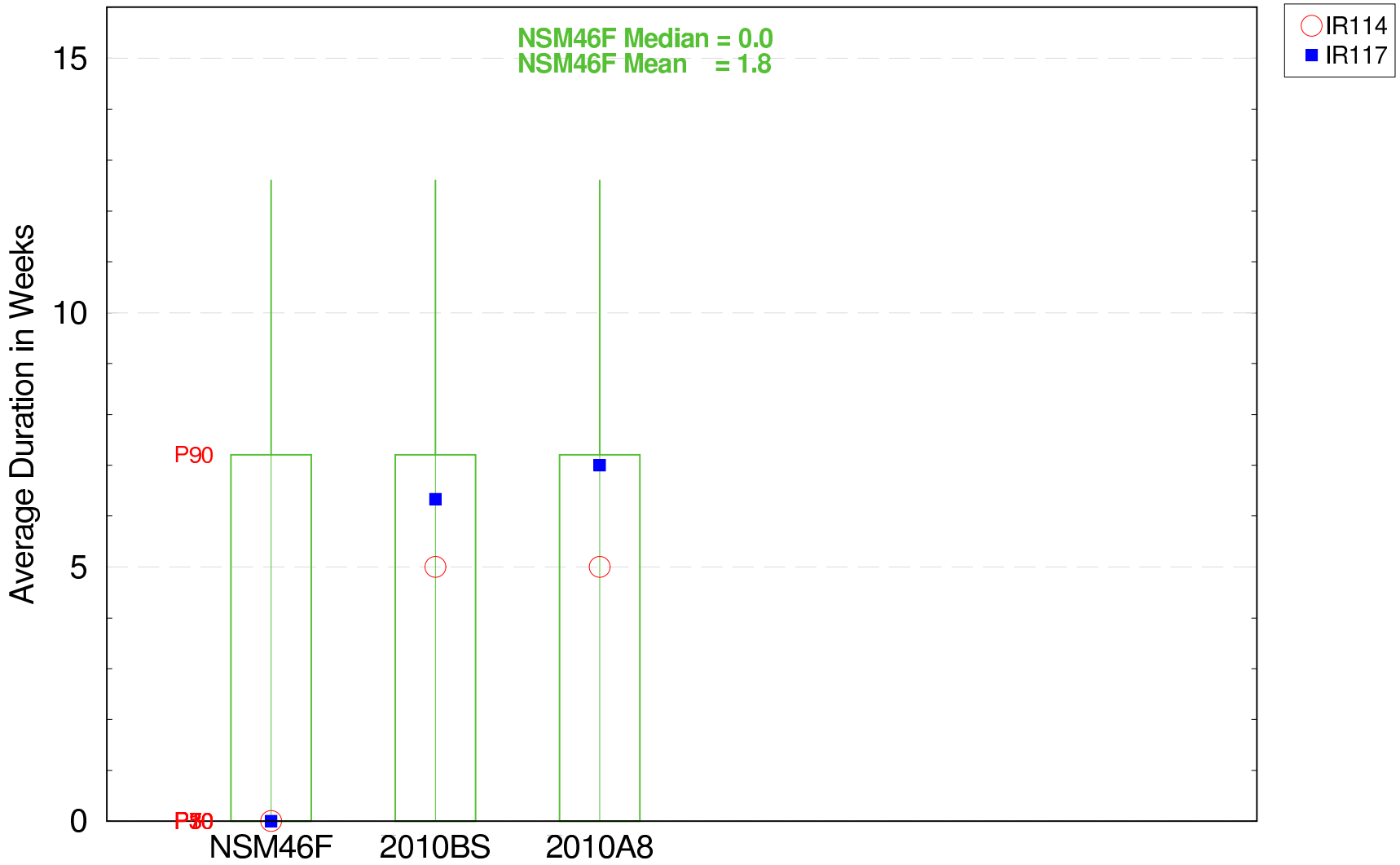

The box–whisker plot represents the min–10–30–50–70–90–max percentiles
for all cells in the NSM46F Ridge & Slough Landscape

For Planning Purposes Only
Run date: Tue Apr 18 22:39:27 2006
SFWMM V5.5.1
CRAP 7.0.6

Script used: /nw/cerp_modeling/projects/Acceler8/scripts/GE_SCRIPTS/ge3.pl
Filename: ge3_wettest_years_wat_rns2_duration_high_boxplot.fig

RECOVER Performance Measure – GE–E3

Extreme Events in the Ridge & Slough (WCA3A N)

Average Duration of Low Events (Weeks) < −1.0 foot Wettest Water Years (10/07−09/30 − 1970,83,84,87,92,95)

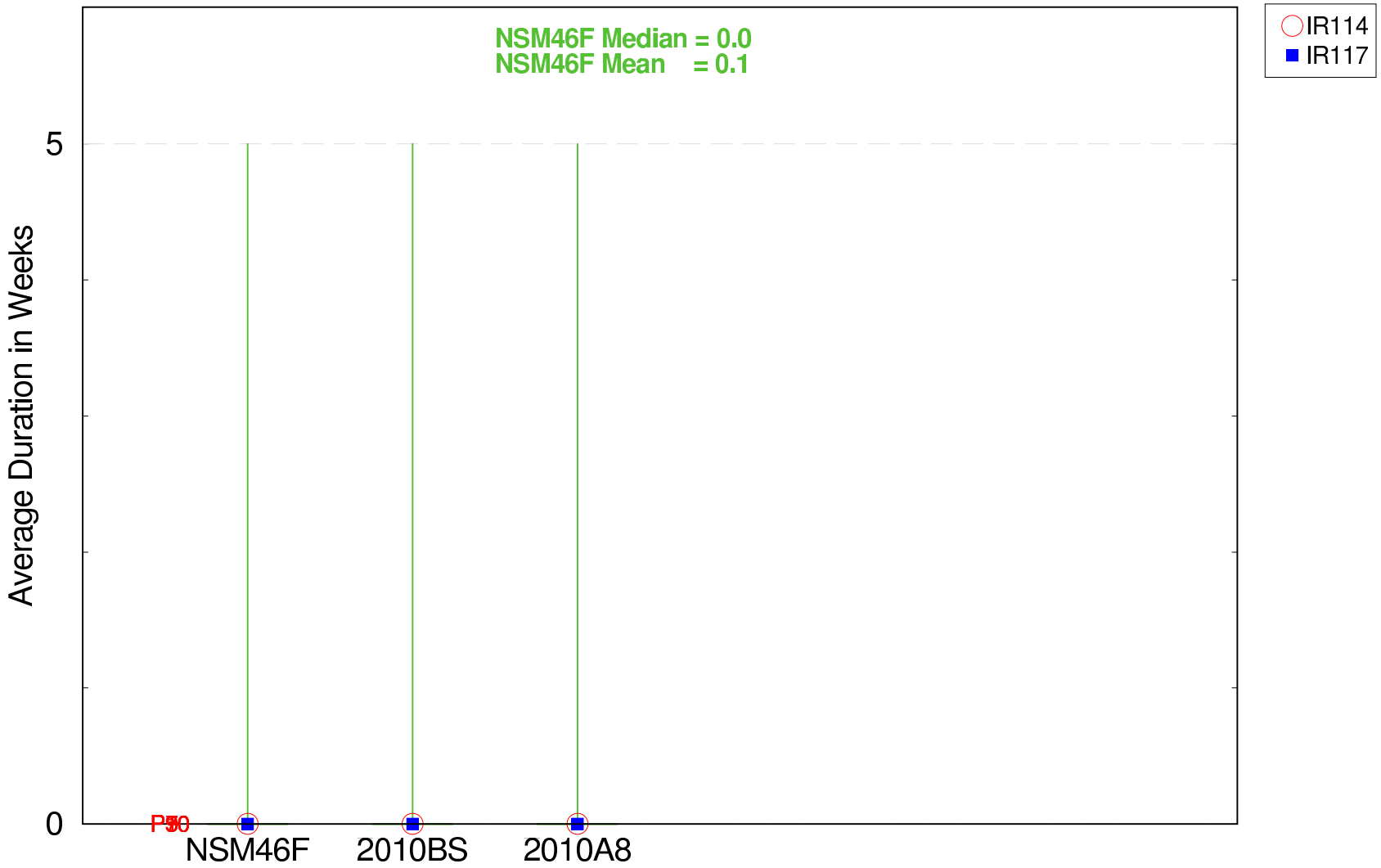

The box−whisker plot represents the min−10−30−50−70−90−max percentiles for all cells in the NSM46F Ridge & Slough Landscape

For Planning Purposes Only
Run date: Tue Apr 18 22:39:27 2006
SFWMM V5.5.1
CMP 2006
Script used: /nw/cerp_modeling/projects/Acceler8/scripts/GE_SCRIPTS/ge3.pl
Filename: ge3_wettest_years_wat_rns2_duration_low_boxplot.fig

RECOVER Performance Measure − GE−E3

Extreme Events in the Ridge & Slough (WCA3A N)

Percent Period of Record High Events > 2.5 feet Wettest Water Years (10/07–09/30 – 1970,83,84,87,92,95)

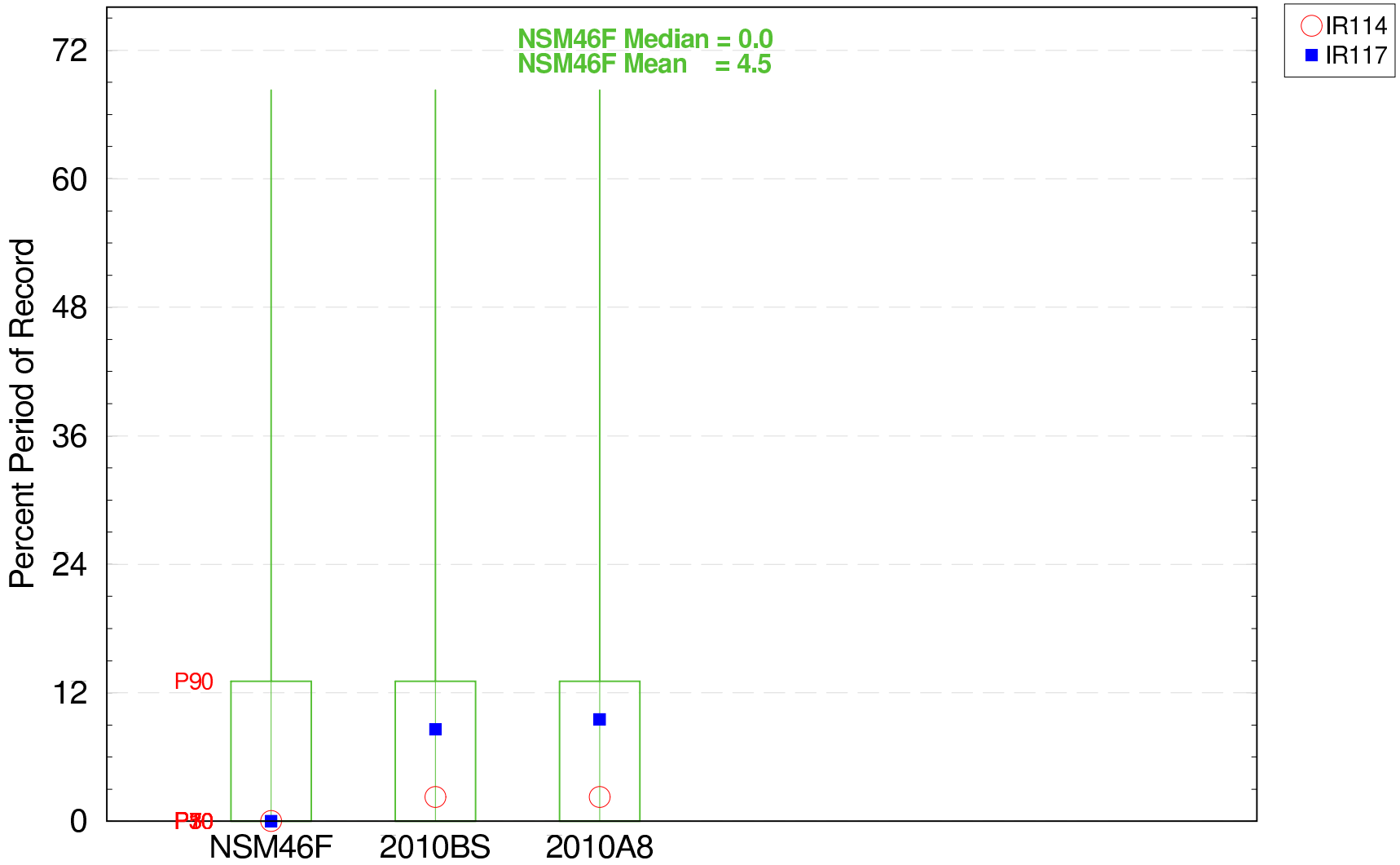

The box–whisker plot represents the min–10–30–50–70–90–max percentiles
for all cells in the NSM46F Ridge & Slough Landscape

For Planning Purposes Only
Run date: Tue Apr 18 22:39:27 2006
SFWMM V5.5.1
Script used: /nw/cerp_modeling/projects/Acceler8/scripts/GE_SCRIPTS/ge3.pl
Filename: ge3_wettest_years_wat_rns2_ppor_high_boxplot.fig

Extreme Events in the Ridge & Slough (WCA3A N)

Percent Period of Record Low Events < −1.0 feet Wettest Water Years (10/07−09/30 − 1970,83,84,87,92,95)

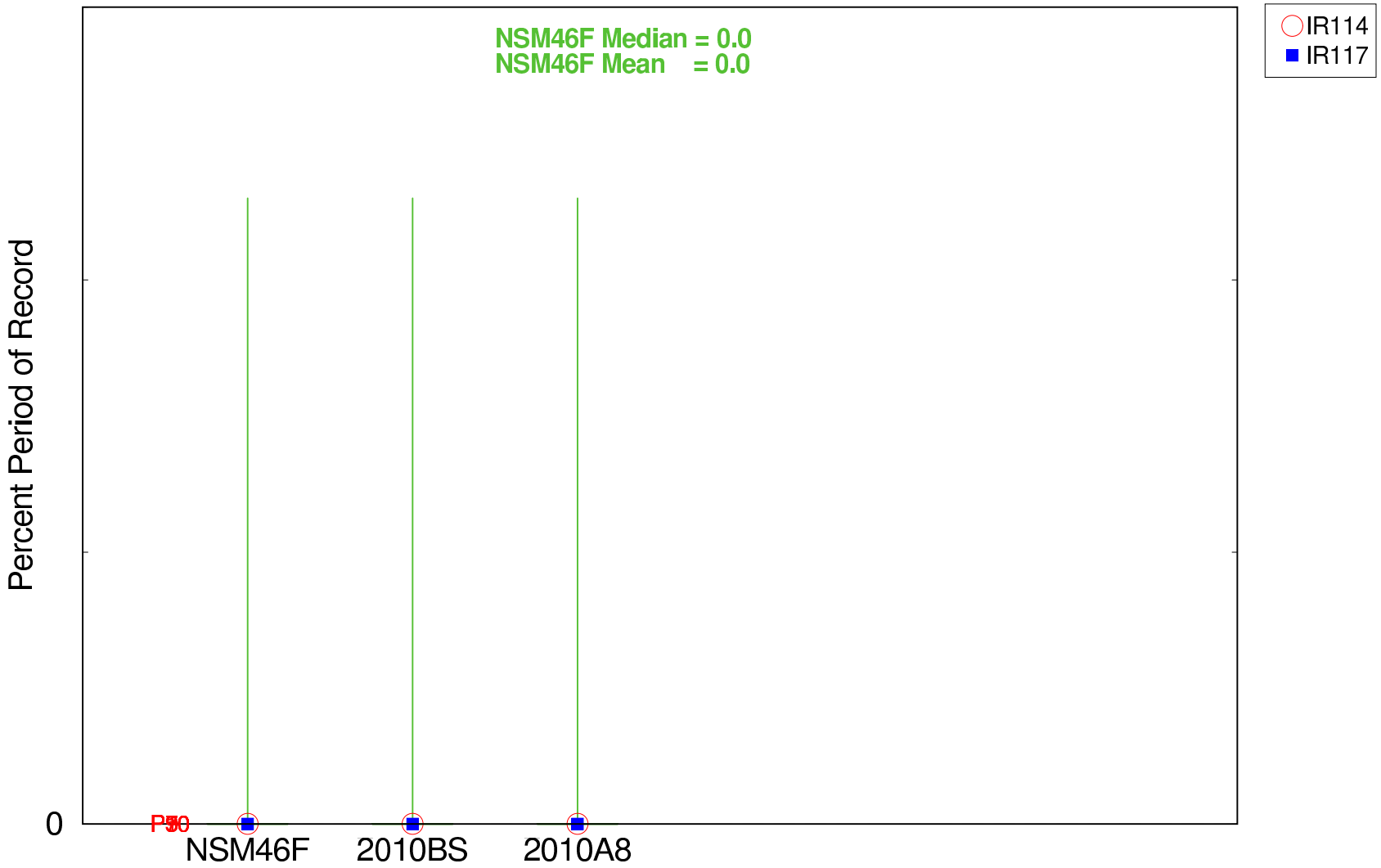

The box−whisker plot represents the min−10−30−50−70−90−max percentiles
for all cells in the NSM46F Ridge & Slough Landscape

For Planning Purposes Only
Run date: Tue Apr 18 22:39:27 2006
SFWMM V5.5.1
CRAP 7.0.6
Script used: /nw/cerp_modeling/projects/Acceler8/scripts/GE_Study/ge3.pl
Filename: ge3_wettest_years_wat_rns2_ppor_low_boxplot.fig

RECOVER Performance Measure − GE−E3

Extreme Events in the Ridge & Slough (WCA3A E)

Number of High Events > 2.5 feet Wettest Water Years (10/07–09/30 – 1970,83,84,87,92,95)

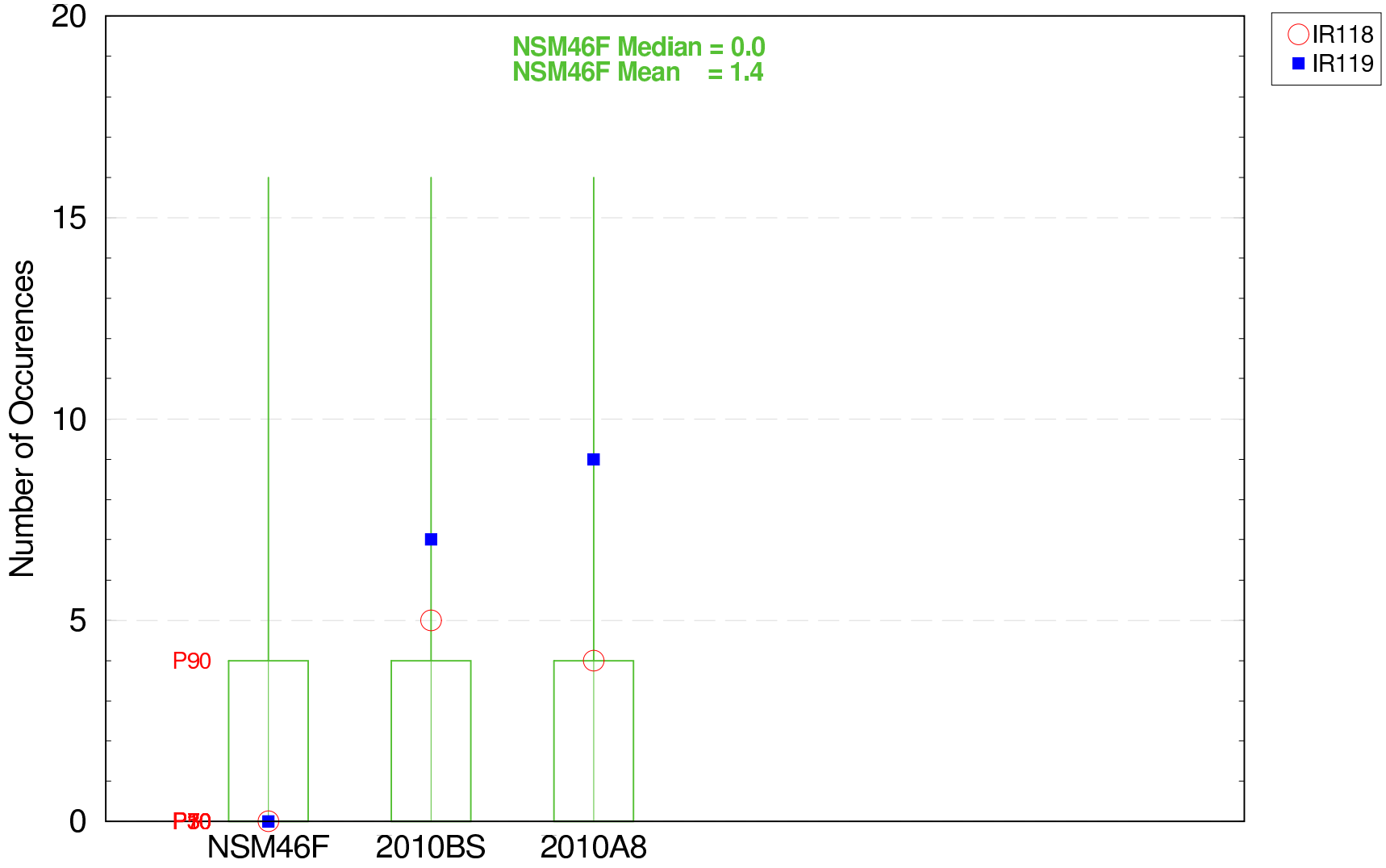

The box–whisker plot represents the min–10–30–50–70–90–max percentiles
for all cells in the NSM46F Ridge & Slough Landscape

For Planning Purposes Only
Run date: Tue Apr 18 22:39:27 2006
SFWMM V5.5.1
CRAP 7.0.6
Script used: /nw/cerp_modeling/projects/Acceler8/scripts/GE_SCRIPTS/ge3.pl
Filename: ge3_wettest_years_wat_rns3_count_high_boxplot.fig

RECOVER Performance Measure – GE–E3

Extreme Events in the Ridge & Slough (WCA3A E)

Number of Low Events < –1.0 foot Wettest Water Years (10/07–09/30 – 1970,83,84,87,92,95)

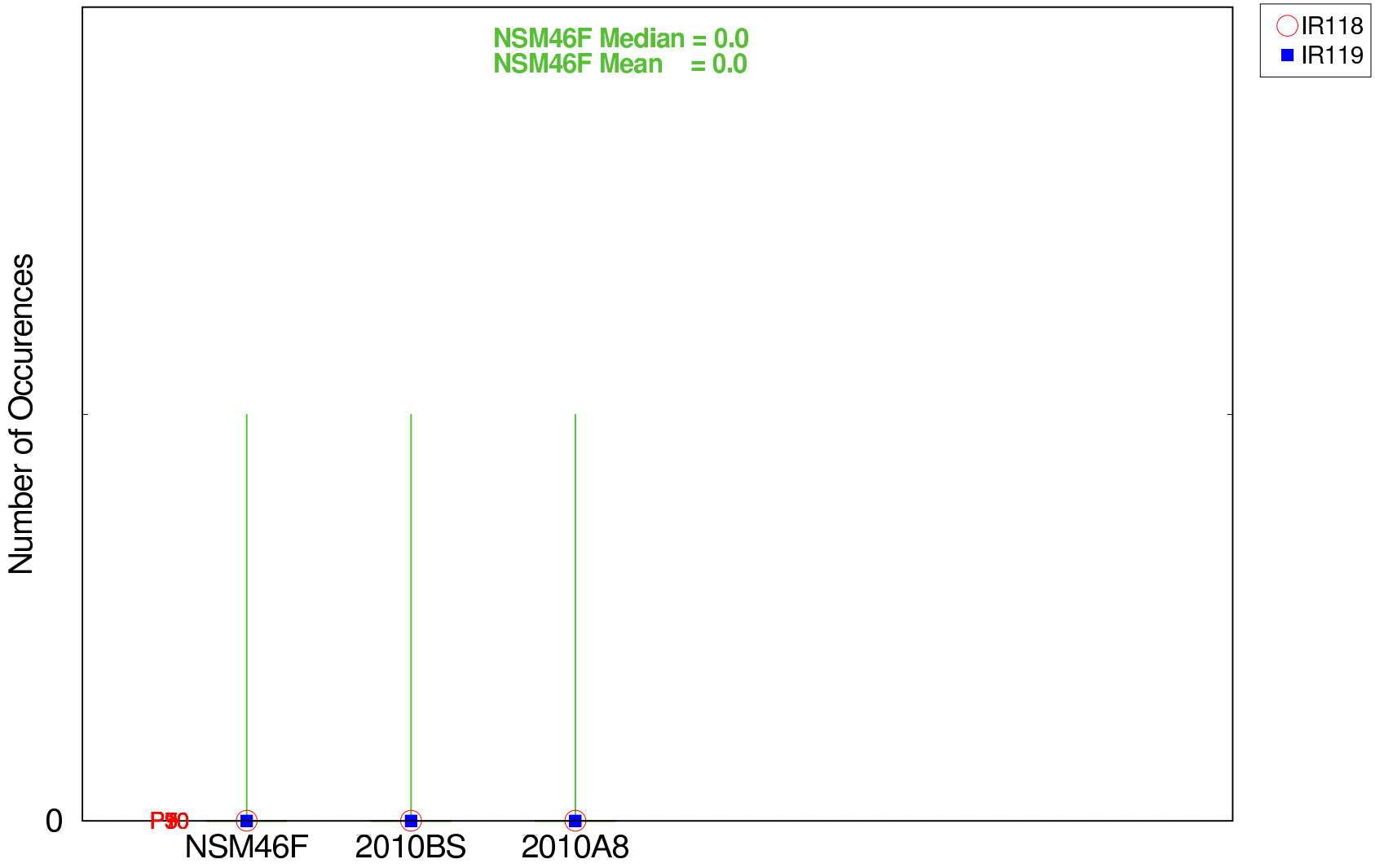

The box–whisker plot represents the min–10–30–50–70–90–max percentiles
for all cells in the NSM46F Ridge & Slough Landscape

For Planning Purposes Only
Run date: Tue Apr 18 22:39:27 2006
SFWMM V5.5.1
CRAP 7.0.6
Script used: /nw/cerp_modeling/projects/Acceler8/scripts/GE_SCRIPTS/ge3.pl
Filename: ge3_wettest_years_wat_rns3_count_low_boxplot.fig

RECOVER Performance Measure – GE–E3

Extreme Events in the Ridge & Slough (WCA3A E)

Average Duration of High Events (Weeks) > 2.5 feet Wettest Water Years (10/07–09/30 – 1970,83,84,87,92,95)

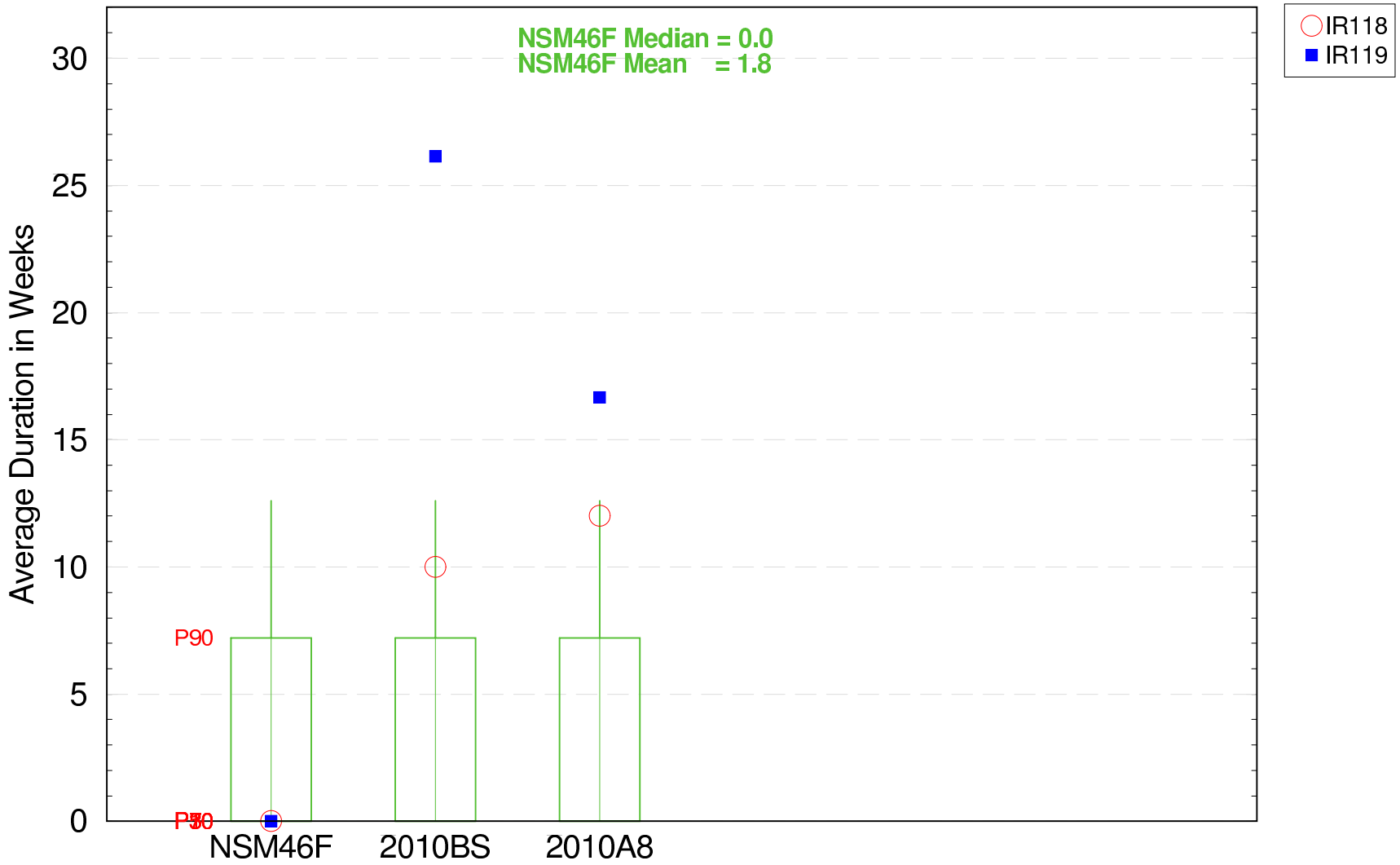

The box–whisker plot represents the min–10–30–50–70–90–max percentiles
for all cells in the NSM46F Ridge & Slough Landscape

For Planning Purposes Only
Run date: Tue Apr 18 22:39:27 2006
SFWMM V5.5.1
CRAP 7.0.6
Script used: /nw/cerp_modeling/projects/Acceler8/scripts/GE_SCRIPTS/ge3.pl
Filename: ge3_wettest_years_wat_rns3_duration_high_boxplot.fig

RECOVER Performance Measure – GE–E3

Extreme Events in the Ridge & Slough (WCA3A E)

Average Duration of Low Events (Weeks) < −1.0 foot Wettest Water Years (10/07−09/30 − 1970,83,84,87,92,95)

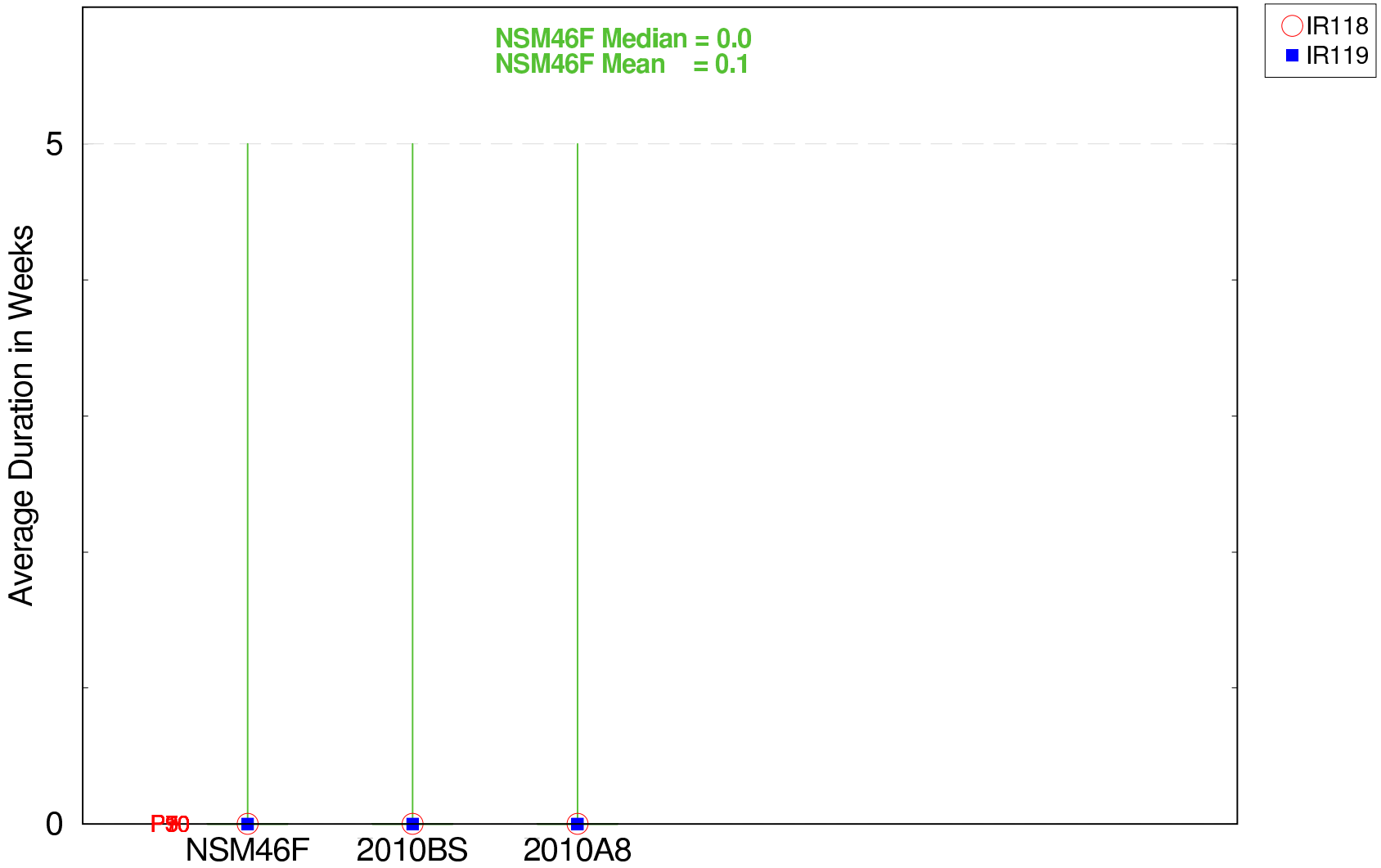

The box−whisker plot represents the min−10−30−50−70−90−max percentiles for all cells in the NSM46F Ridge & Slough Landscape

For Planning Purposes Only
Run date: Tue Apr 18 22:39:27 2006
SFWMM V5.5.1
May 2006
Script used: /nw/cerp_modeling/projects/Acceler8/scripts/GE_SCRIPTS/ge3.pl
Filename: ge3_wettest_years_wat_rns3_duration_low_boxplot.fig

RECOVER Performance Measure − GE−E3

Extreme Events in the Ridge & Slough (WCA3A E)

Percent Period of Record High Events > 2.5 feet Wettest Water Years (10/07–09/30 – 1970,83,84,87,92,95)

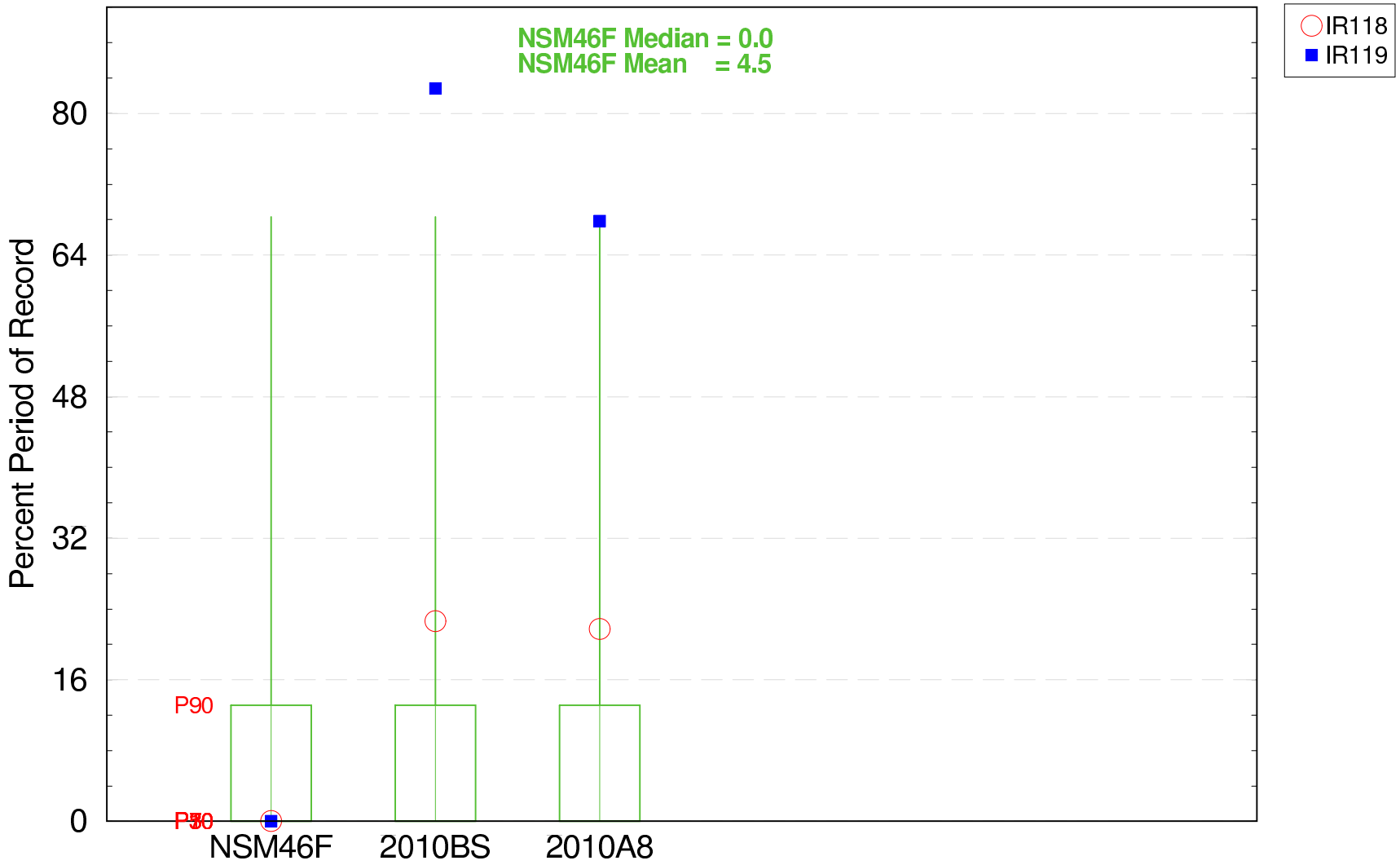

The box–whisker plot represents the min–10–30–50–70–90–max percentiles
for all cells in the NSM46F Ridge & Slough Landscape

For Planning Purposes Only
Run date: Tue Apr 18 22:39:27 2006
SFWMM V5.5.1
CRAP 7.0.6
Script used: /nw/cerp_modeling/projects/Acceler8/scripts/GE_SCRIPTS/ge3.pl
Filename: ge3_wettest_years_wat_rns3_ppor_high_boxplot.fig

RECOVER Performance Measure – GE–E3

Extreme Events in the Ridge & Slough (WCA3A E)

Percent Period of Record Low Events < −1.0 feet Wettest Water Years (10/07−09/30 − 1970,83,84,87,92,95)

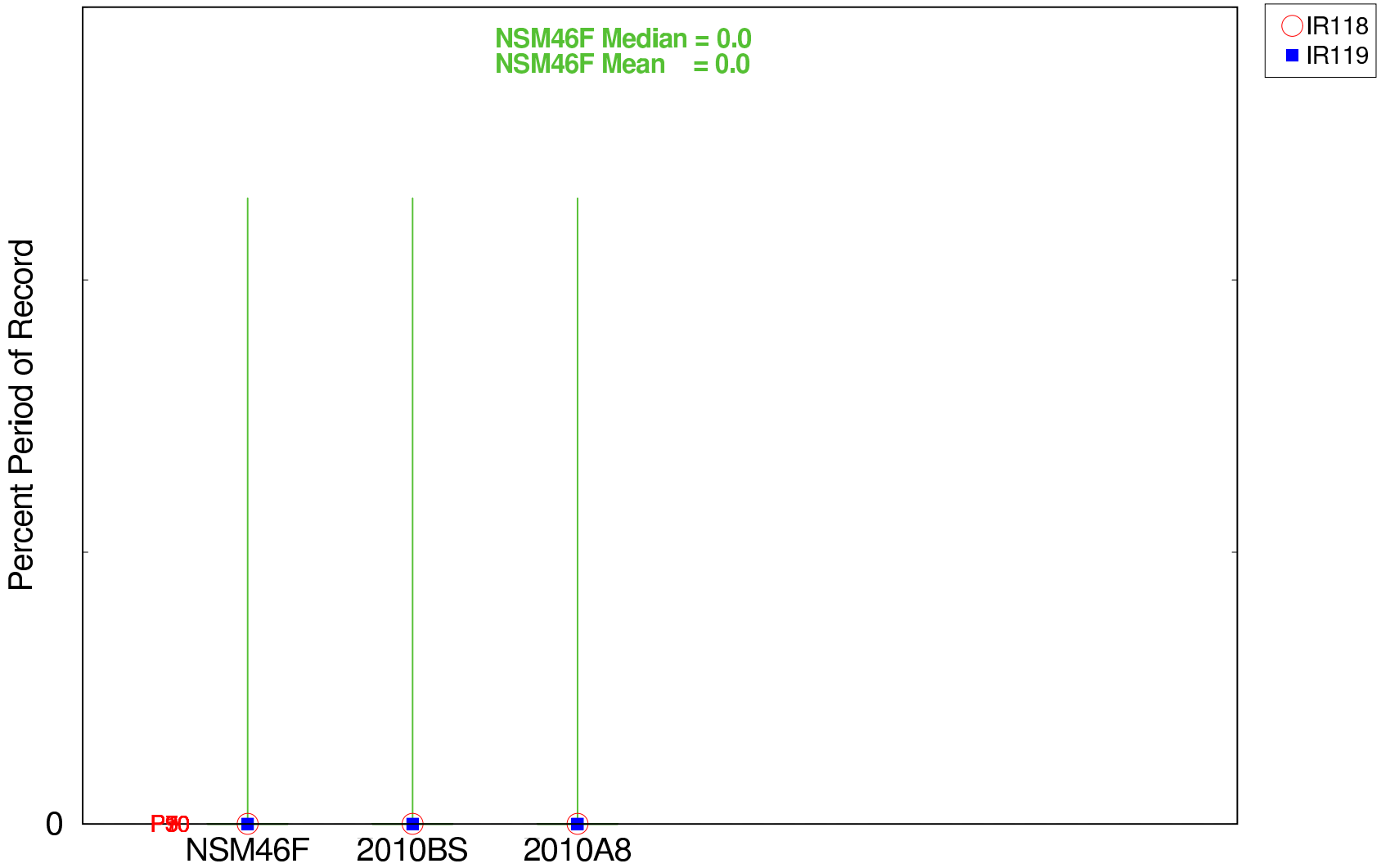

The box−whisker plot represents the min−10−30−50−70−90−max percentiles
for all cells in the NSM46F Ridge & Slough Landscape

For Planning Purposes Only
Run date: Tue Apr 18 22:39:27 2006
SFWMM V5.5.1
CRAP 7.0.6
Script used: /nw/cerp_modeling/projects/Acceler8/scripts/GE_SCRIPTS/ge3.pl
Filename: ge3_wettest_years_wat_rns3_ppor_low_boxplot.fig

RECOVER Performance Measure − GE−E3

Extreme Events in the Ridge & Slough (WCA3 S)

Number of High Events > 2.5 feet Wettest Water Years (10/07–09/30 – 1970,83,84,87,92,95)

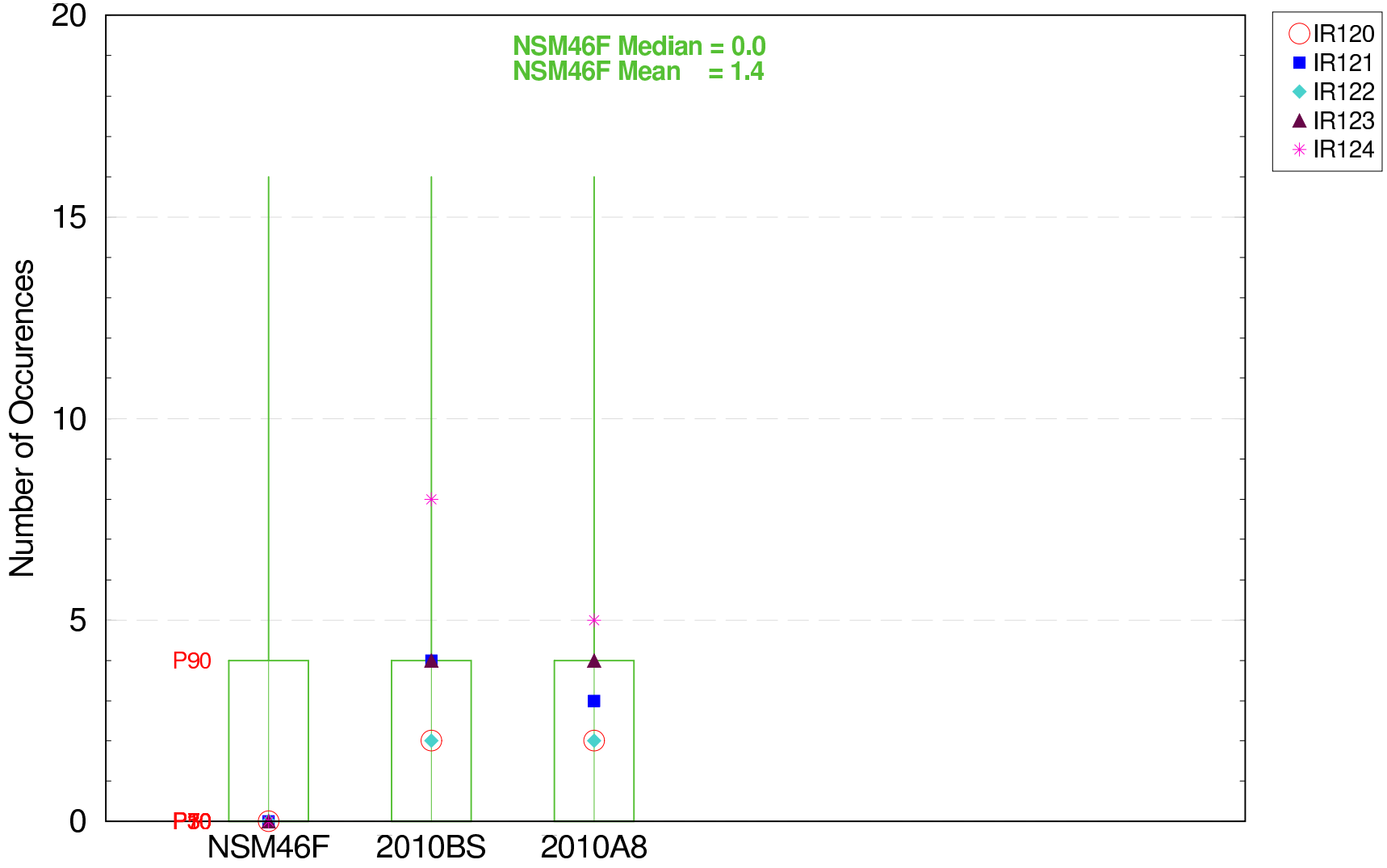

The box–whisker plot represents the min–10–30–50–70–90–max percentiles
for all cells in the NSM46F Ridge & Slough Landscape

For Planning Purposes Only
Run date: Tue Apr 18 22:39:27 2006
SFWMM V5.5.1
CRAP 7.0.6
Script used: /nw/cerp_modeling/projects/Acceler8/scripts/GE_SCRIPTS/ge3.pl
Filename: ge3_wettest_years_wat_rns4_count_high_boxplot.fig

RECOVER Performance Measure – GE–E3

Extreme Events in the Ridge & Slough (WCA3 S)

Number of Low Events < –1.0 foot Wettest Water Years (10/07–09/30 – 1970,83,84,87,92,95)

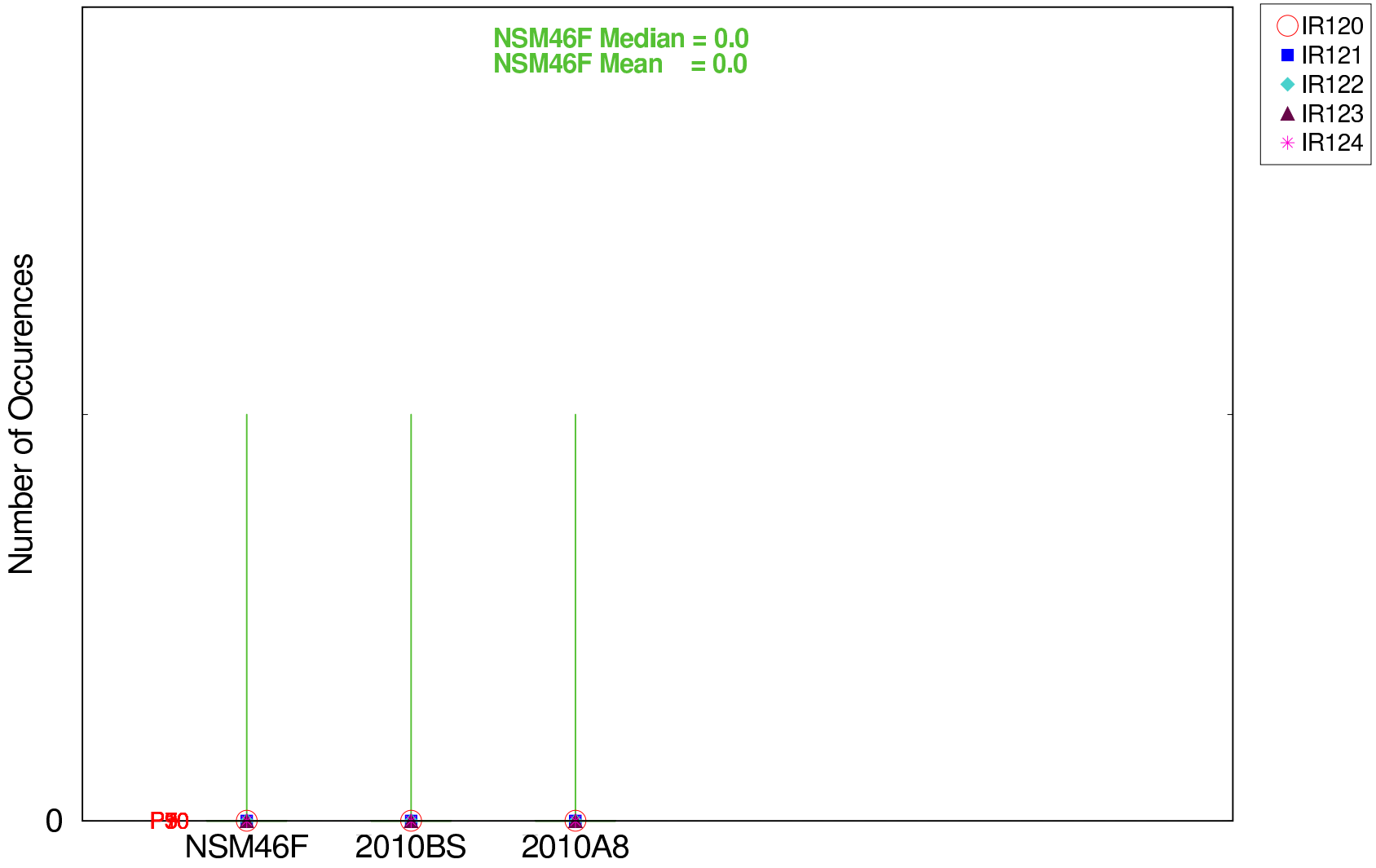

The box–whisker plot represents the min–10–30–50–70–90–max percentiles
for all cells in the NSM46F Ridge & Slough Landscape

For Planning Purposes Only
Run date: Tue Apr 18 22:39:27 2006
SFWMM V5.5.1
CRAP 7.0.6
Script used: /nw/cerp_modeling/projects/Acceler8/scripts/GE_SCRIPTS/ge3.pl
Filename: ge3_wettest_years_wat_rns4_count_low_boxplot.fig

RECOVER Performance Measure – GE–E3

Extreme Events in the Ridge & Slough (WCA3 S)

Average Duration of High Events (Weeks) > 2.5 feet Wettest Water Years (10/07–09/30 – 1970,83,84,87,92,95)

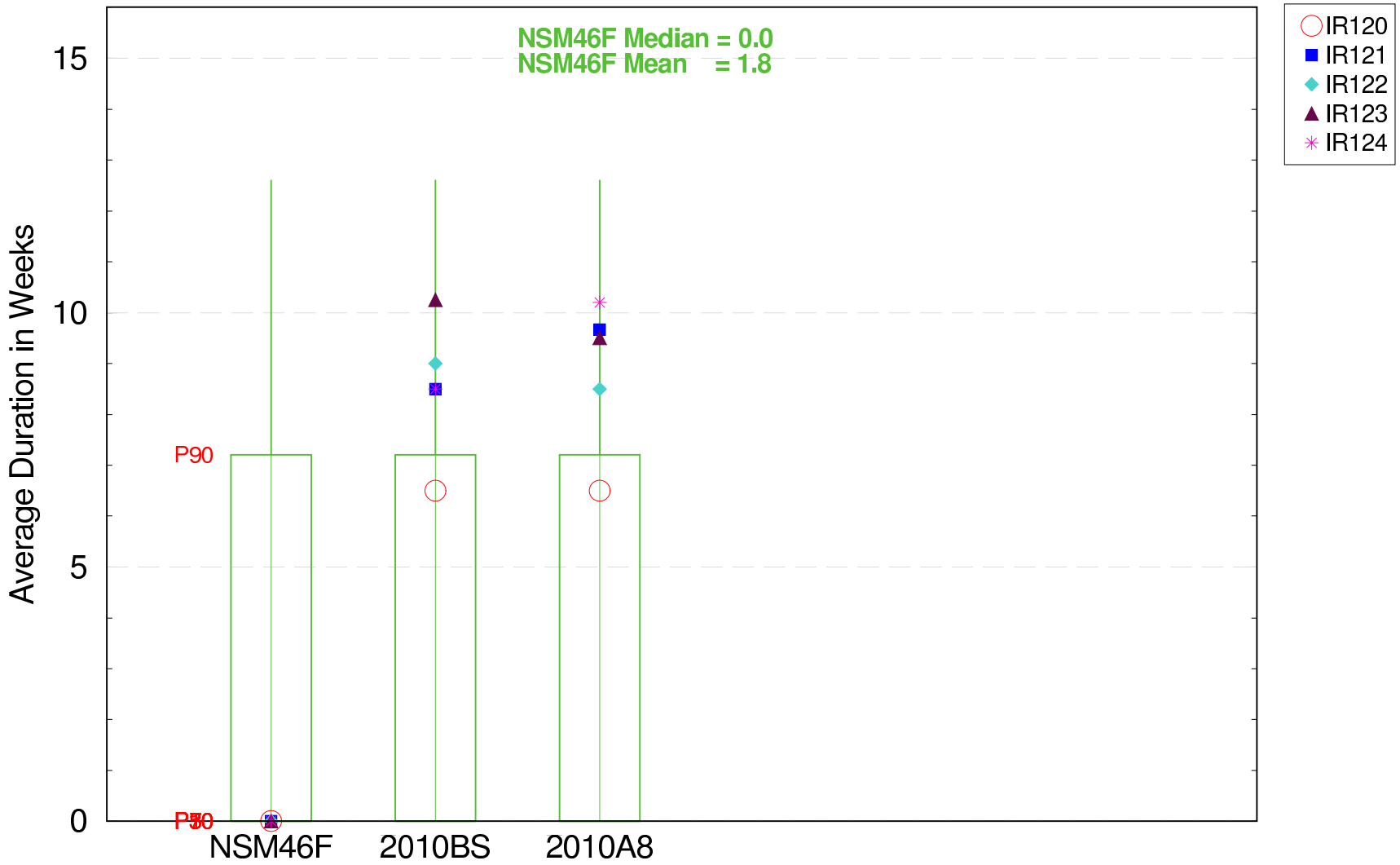

The box–whisker plot represents the min–10–30–50–70–90–max percentiles for all cells in the NSM46F Ridge & Slough Landscape

For Planning Purposes Only
Run date: Tue Apr 18 22:39:27 2006
SFWMM V5.5.1
CRIP 2006
Filename: ge3_wettest_years_wat_rns4_duration_high_boxplot.fig

Script used: /nw/cerp_modeling/projects/Acceler8/scripts/GE_SCRIP2006/ge3.pl

RECOVER Performance Measure – GE–E3

Extreme Events in the Ridge & Slough (WCA3 S)

Average Duration of Low Events (Weeks) < −1.0 foot Wettest Water Years (10/07−09/30 − 1970,83,84,87,92,95)

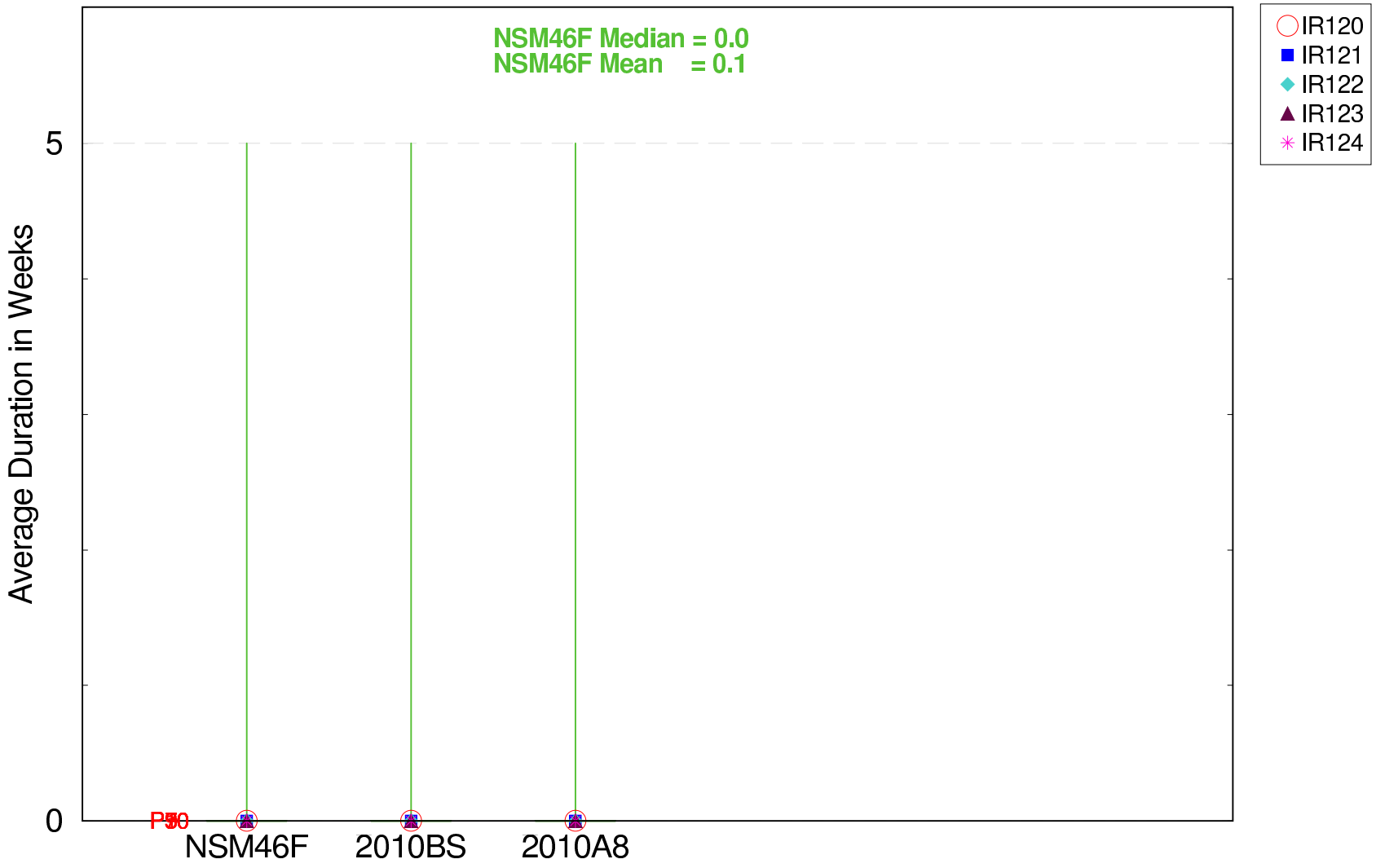

The box−whisker plot represents the min−10−30−50−70−90−max percentiles
for all cells in the NSM46F Ridge & Slough Landscape

For Planning Purposes Only
Run date: Tue Apr 18 22:39:27 2006
SFWMM V5.5.1
CRAP 7.0.6
Script used: /nw/cerp_modeling/projects/Acceler8/scripts/GE_SCRAP/ge3.pl
Filename: ge3_wettest_years_wat_ms4_duration_low_boxplot.fig

RECOVER Performance Measure − GE−E3

Extreme Events in the Ridge & Slough (WCA3 S)

Percent Period of Record High Events > 2.5 feet Wettest Water Years (10/07–09/30 – 1970,83,84,87,92,95)

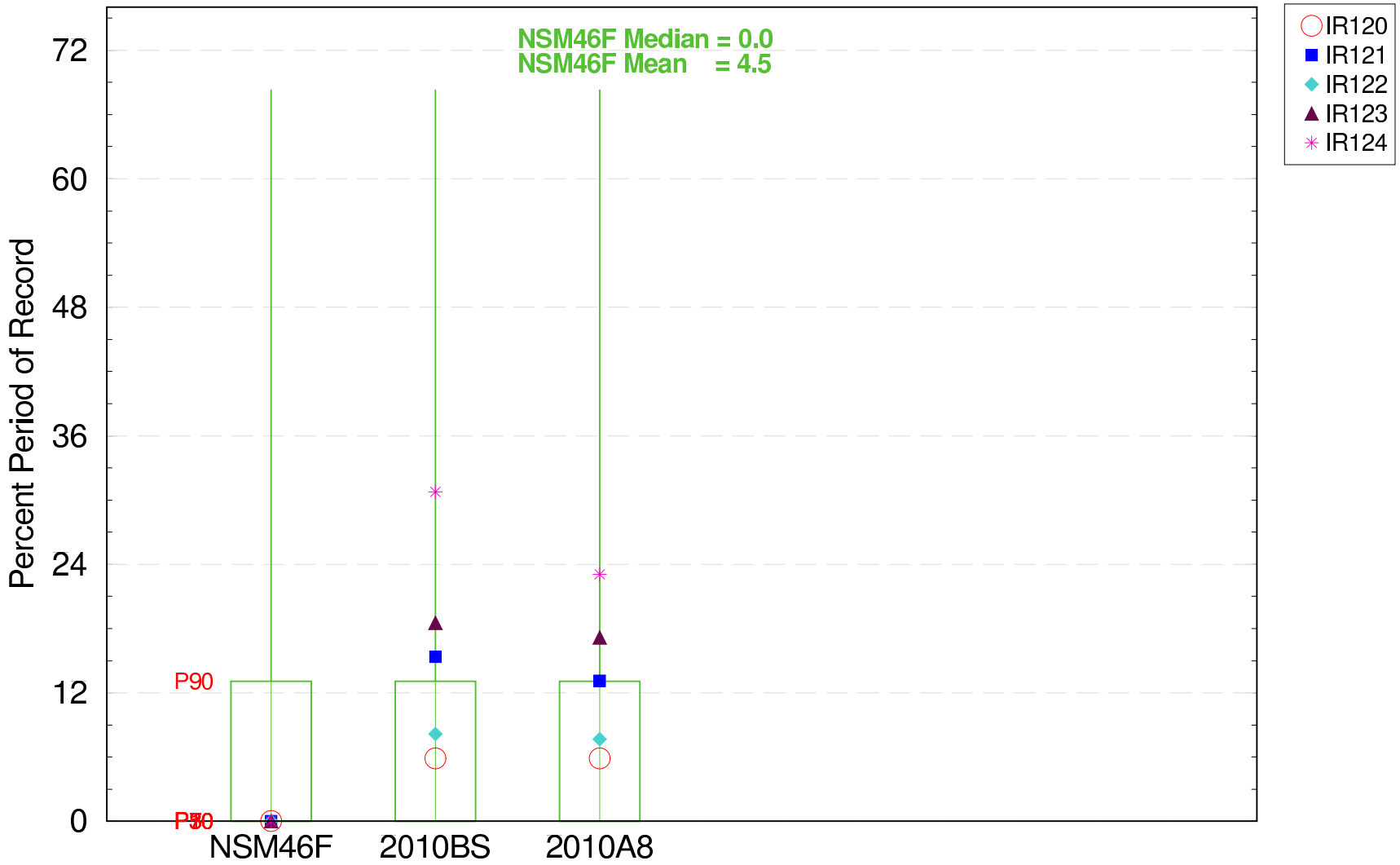

The box–whisker plot represents the min–10–30–50–70–90–max percentiles for all cells in the NSM46F Ridge & Slough Landscape

For Planning Purposes Only
Run date: Tue Apr 18 22:39:27 2006
SFWMM V5.5.1
CMP 2006
Script used: /nw/cerp_modeling/projects/Acceler8/scripts/GE_SCRIPTS/ge3.pl
Filename: ge3_wettest_years_wat_rns4_ppor_high_boxplot.fig

RECOVER Performance Measure – GE–E3

Extreme Events in the Ridge & Slough (WCA3 S)

Percent Period of Record Low Events < −1.0 feet Wettest Water Years (10/07−09/30 − 1970,83,84,87,92,95)

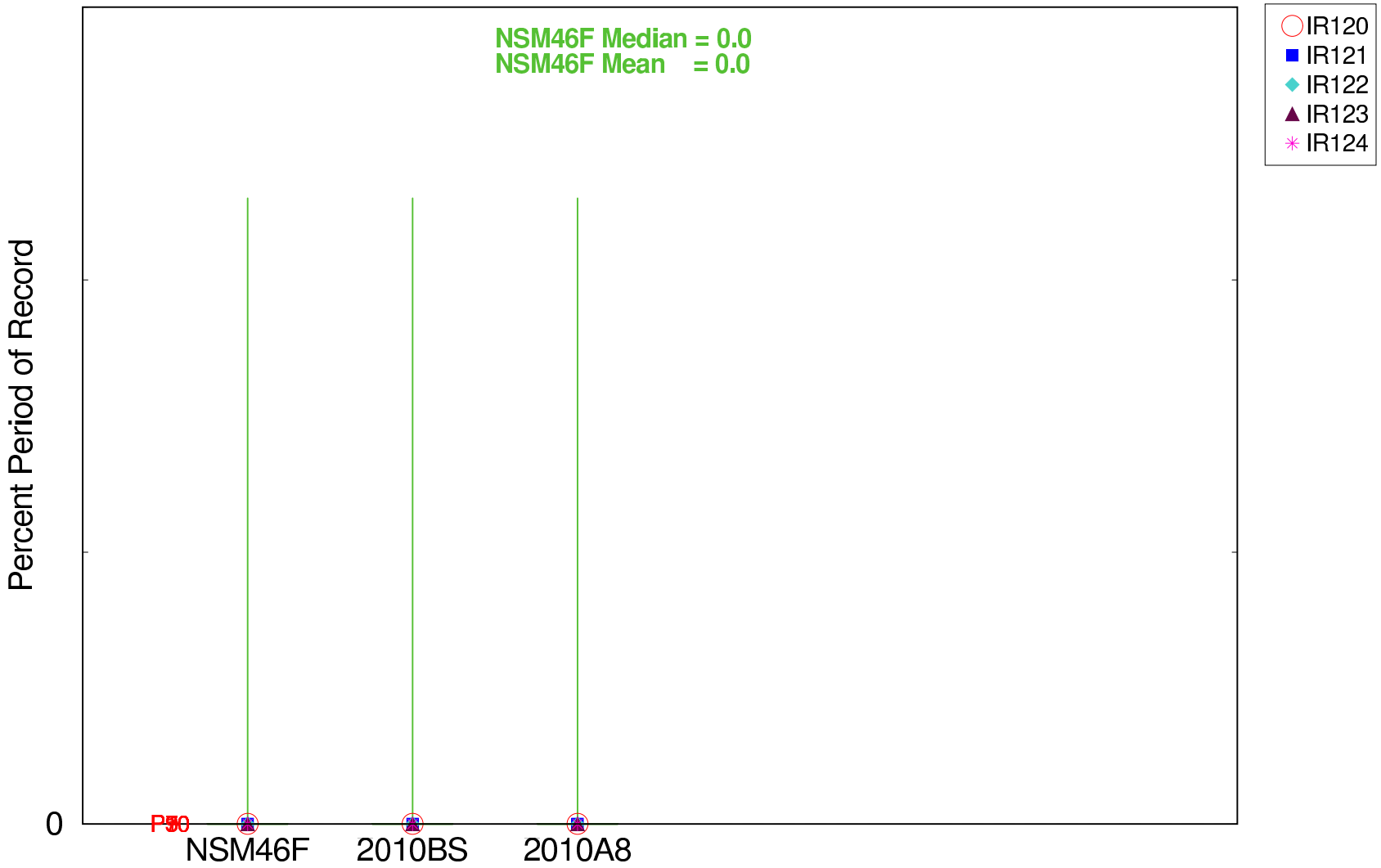

The box−whisker plot represents the min−10−30−50−70−90−max percentiles
for all cells in the NSM46F Ridge & Slough Landscape

For Planning Purposes Only
Run date: Tue Apr 18 22:39:27 2006
SFWMM V5.5.1
CRAP 7.0.6
Script used: /nw/cerp_modeling/projects/Acceler8/scripts/GE_SCRAP/ge3.pl
Filename: ge3_wettest_years_wat_rns4_ppor_low_boxplot.fig

RECOVER Performance Measure − GE−E3

Extreme Events in the Ridge & Slough (WCA3B)

Number of High Events > 2.5 feet Wettest Water Years (10/07–09/30 – 1970,83,84,87,92,95)

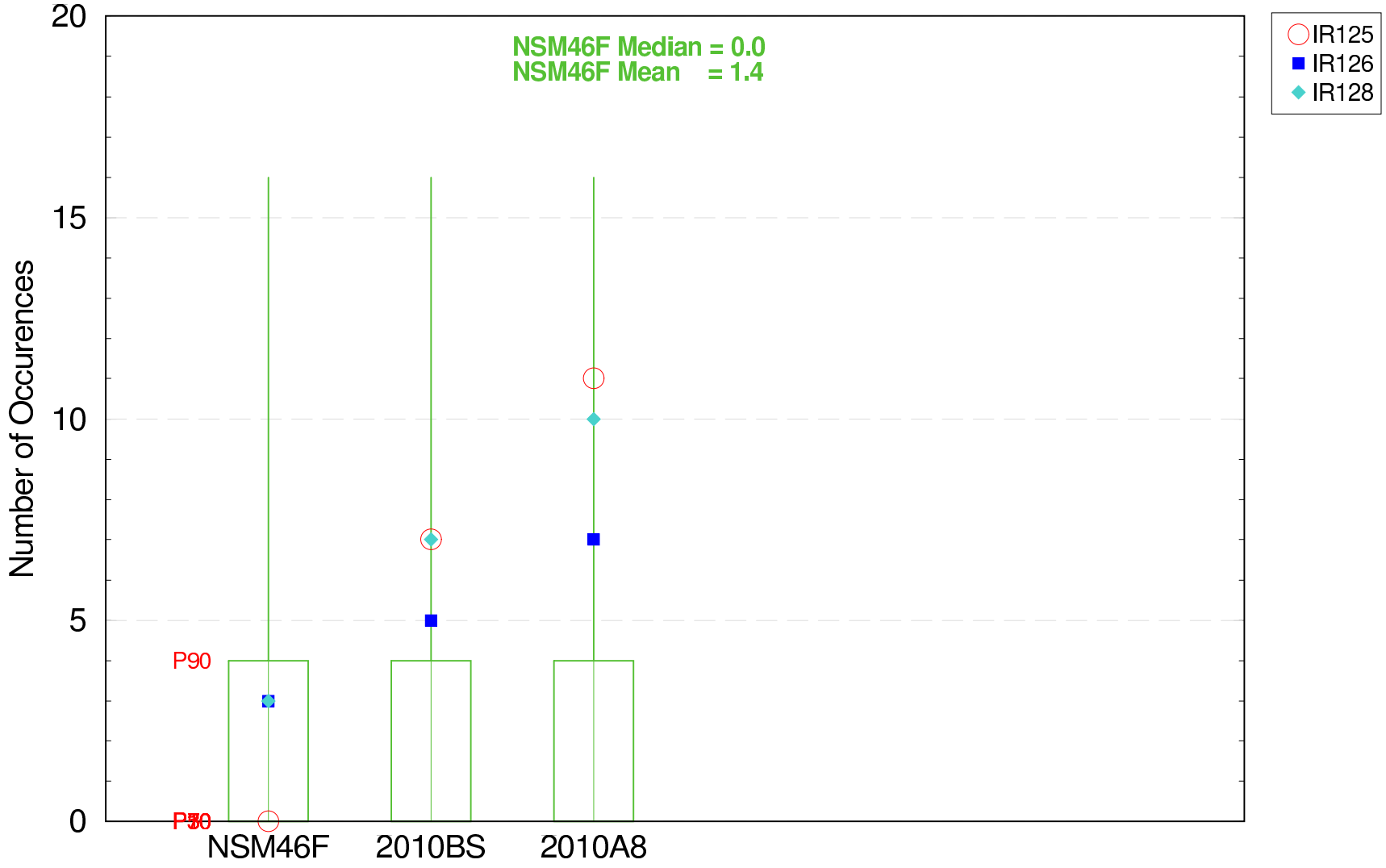

The box–whisker plot represents the min–10–30–50–70–90–max percentiles
for all cells in the NSM46F Ridge & Slough Landscape

For Planning Purposes Only
Run date: Tue Apr 18 22:39:27 2006
SFWMM V5.5.1
CRAP 7.0.6
Script used: /nw/cerp_modeling/projects/Acceler8/scripts/GE_SCRIPTS/ge3.pl
Filename: ge3_wettest_years_wat_rns5_count_high_boxplot.fig

RECOVER Performance Measure – GE–E3

Extreme Events in the Ridge & Slough (WCA3B)

Number of Low Events < −1.0 foot Wettest Water Years (10/07−09/30 − 1970,83,84,87,92,95)

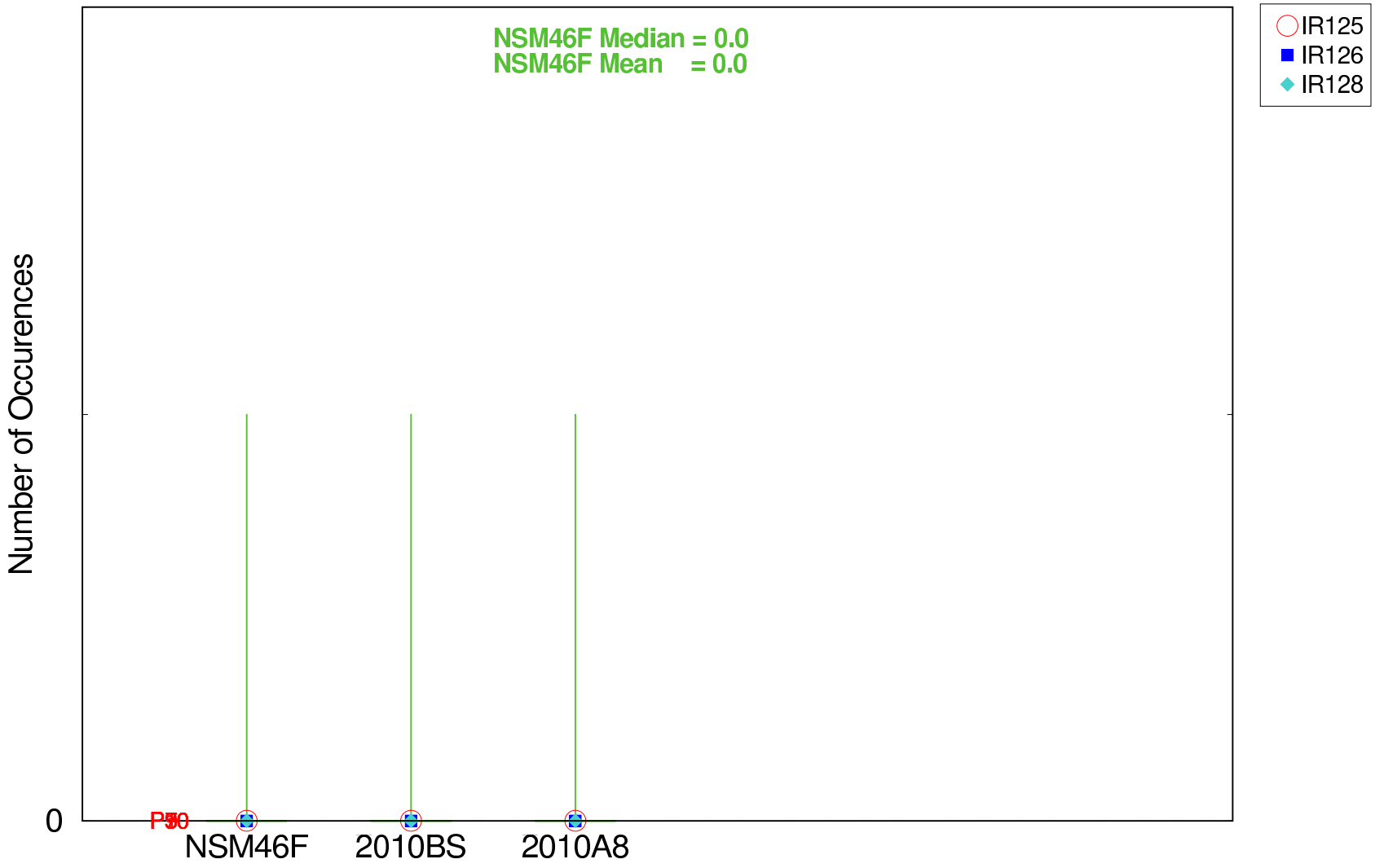

The box−whisker plot represents the min−10−30−50−70−90−max percentiles
for all cells in the NSM46F Ridge & Slough Landscape

For Planning Purposes Only
Run date: Tue Apr 18 22:39:27 2006
SFWMM V5.5.1
CMP 2006

Script used: /nw/cerp_modeling/projects/Acceler8/scripts/GE_SCRIPTS/ge3.pl
Filename: ge3_wettest_years_wat_rns5_count_low_boxplot.fig

RECOVER Performance Measure − GE−E3

Extreme Events in the Ridge & Slough (WCA3B)

Average Duration of High Events (Weeks) > 2.5 feet Wettest Water Years (10/07–09/30 – 1970,83,84,87,92,95)

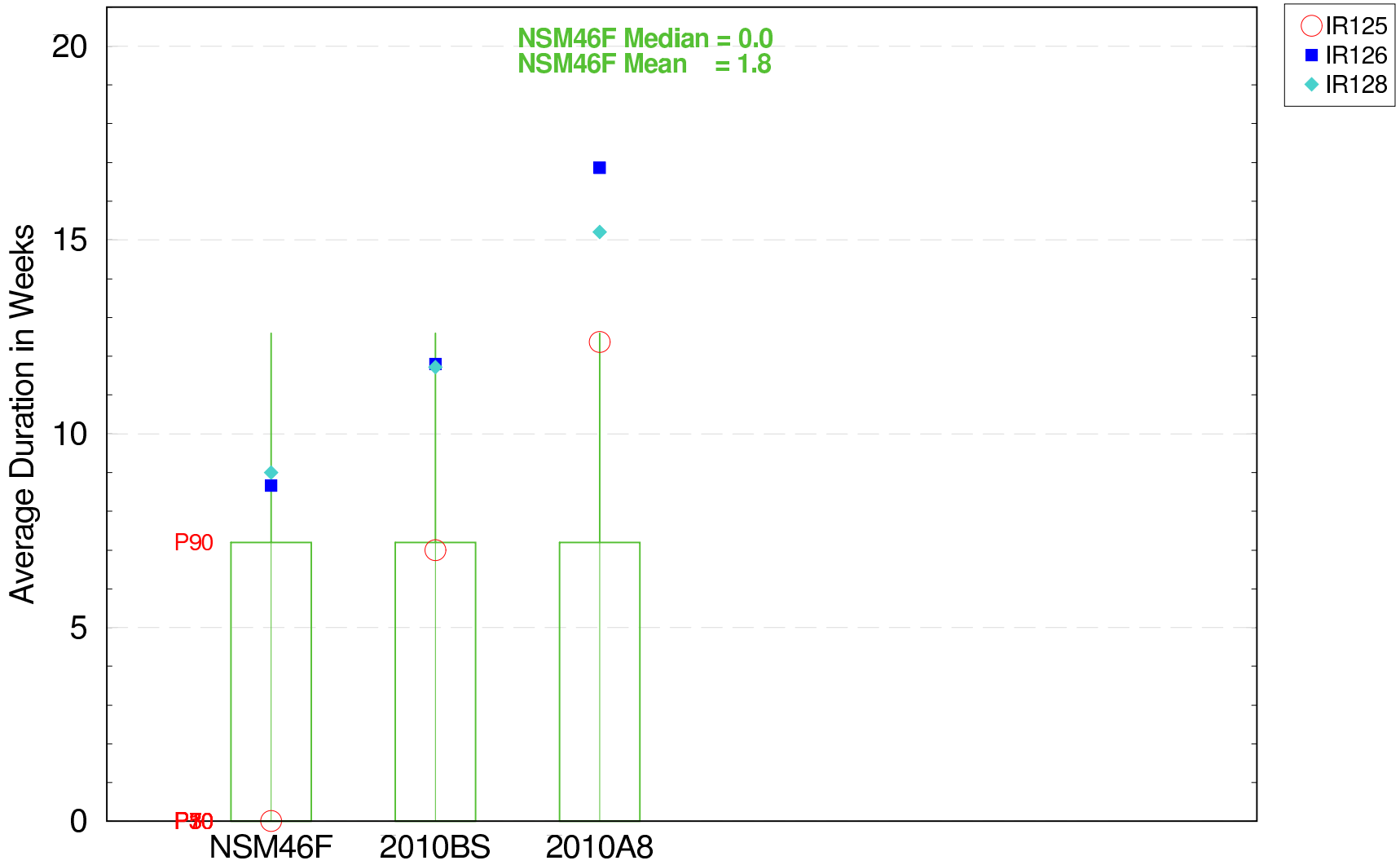

The box–whisker plot represents the min–10–30–50–70–90–max percentiles
for all cells in the NSM46F Ridge & Slough Landscape

For Planning Purposes Only
Run date: Tue Apr 18 22:39:27 2006
SFWMM V5.5.1
CRAP 7.0.6
Script used: /nw/cerp_modeling/projects/Acceler8/scripts/GE_SCRIPTS/ge3.pl
Filename: ge3_wettest_years_wat_rns5_duration_high_boxplot.fig

RECOVER Performance Measure – GE–E3

Extreme Events in the Ridge & Slough (WCA3B)

Average Duration of Low Events (Weeks) < −1.0 foot Wettest Water Years (10/07−09/30 − 1970,83,84,87,92,95)

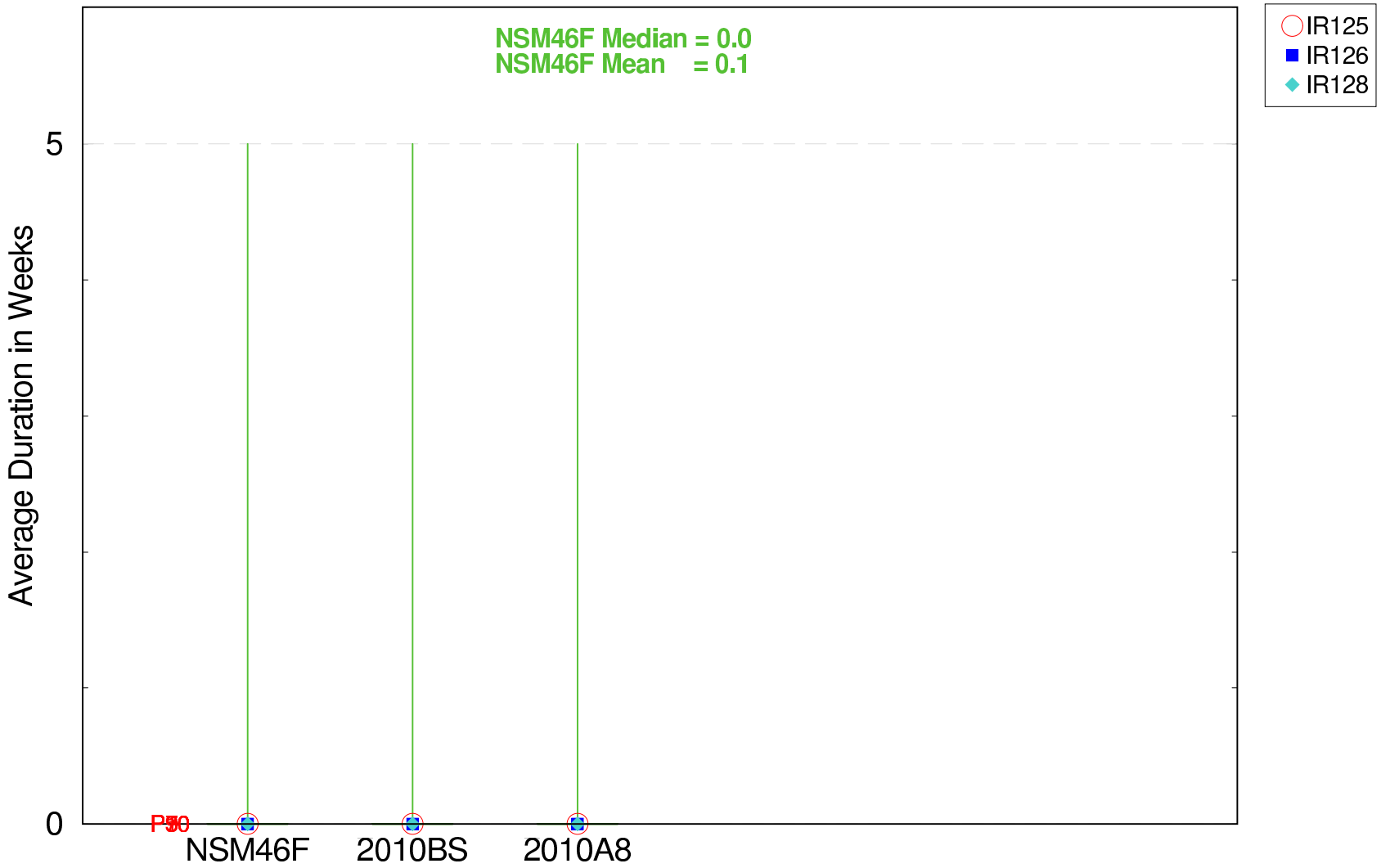

The box−whisker plot represents the min−10−30−50−70−90−max percentiles
for all cells in the NSM46F Ridge & Slough Landscape

For Planning Purposes Only
Run date: Tue Apr 18 22:39:27 2006
SFWMM V5.5.1
CRAP 7.0.6
Script used: /nw/cerp_modeling/projects/Acceler8/scripts/GE_SCRIPTS/ge3.pl
Filename: ge3_wettest_years_wat_ms5_duration_low_boxplot.fig

RECOVER Performance Measure − GE−E3

Extreme Events in the Ridge & Slough (WCA3B)

Percent Period of Record High Events > 2.5 feet Wettest Water Years (10/07–09/30 – 1970,83,84,87,92,95)

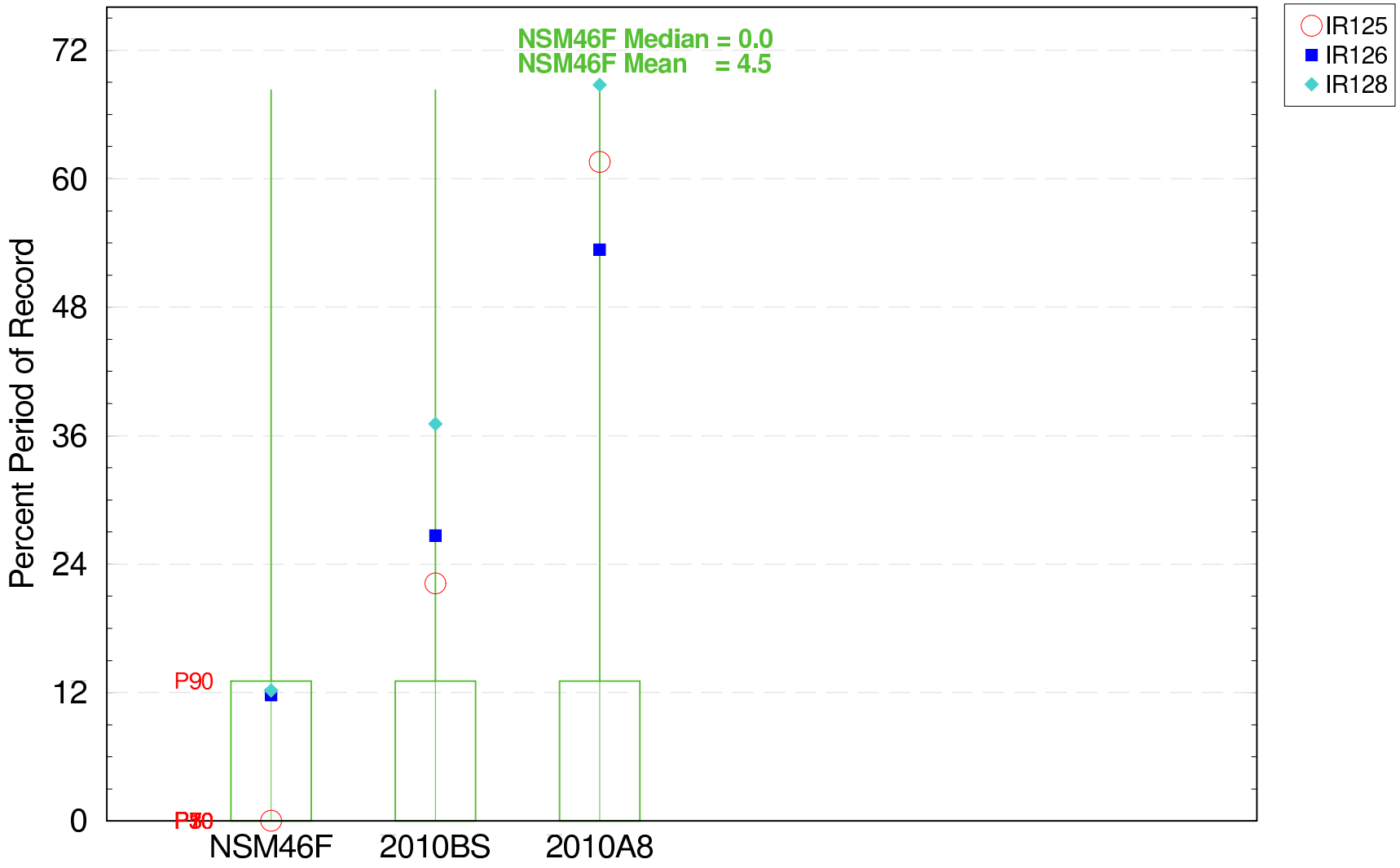

The box–whisker plot represents the min–10–30–50–70–90–max percentiles for all cells in the NSM46F Ridge & Slough Landscape

For Planning Purposes Only
Run date: Tue Apr 18 22:39:27 2006
SFWMM V5.5.1
CRAP 2006

Script used: /nw/cerp_modeling/projects/Acceler8/scripts/GE_SCRAP2006/ge3.pl
Filename: ge3_wettest_years_wat_rns5_ppor_high_boxplot.fig

RECOVER Performance Measure – GE–E3

Extreme Events in the Ridge & Slough (WCA3B)

Percent Period of Record Low Events < −1.0 feet Wettest Water Years (10/07−09/30 − 1970,83,84,87,92,95)

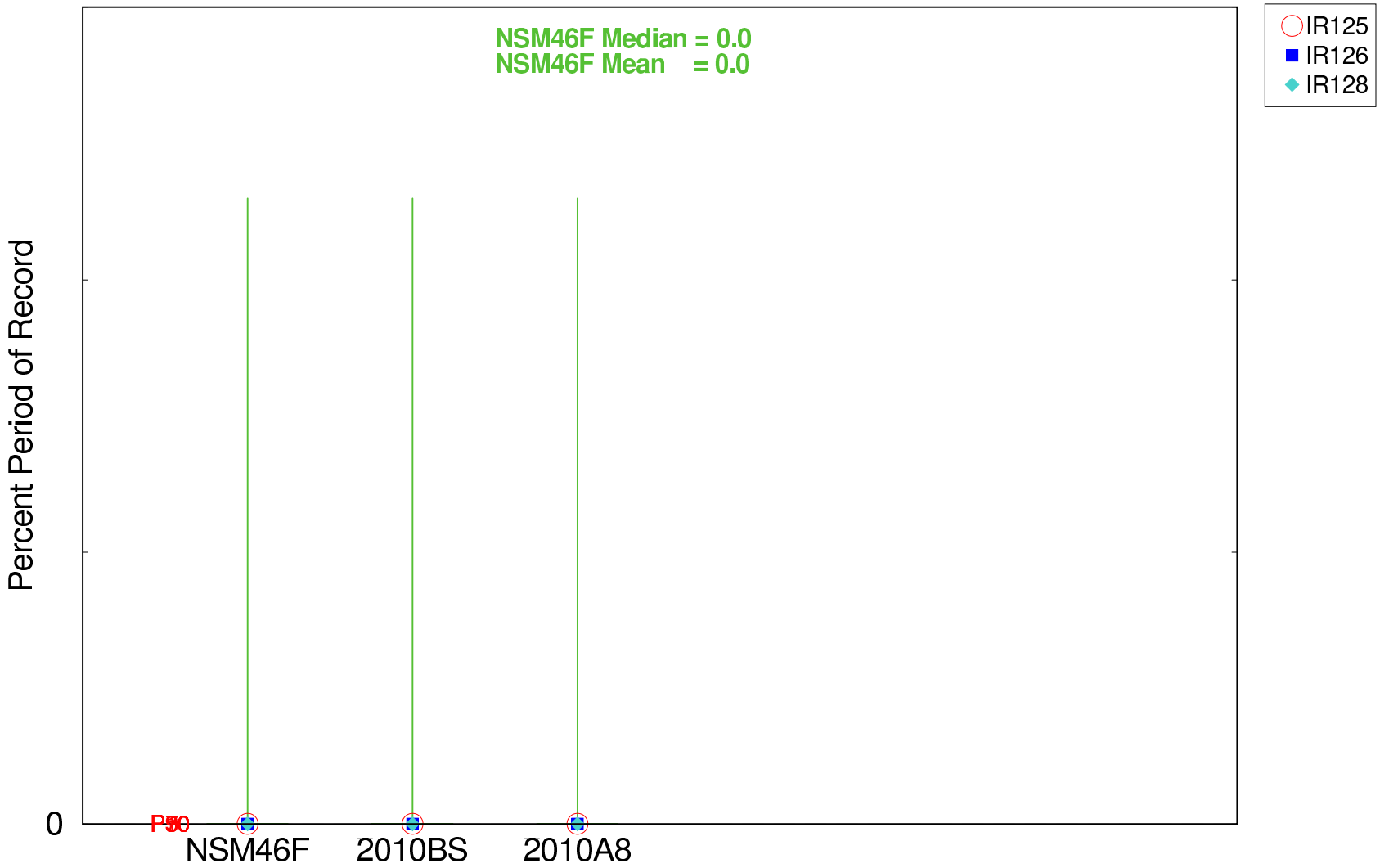

The box−whisker plot represents the min−10−30−50−70−90−max percentiles
for all cells in the NSM46F Ridge & Slough Landscape

For Planning Purposes Only
Run date: Tue Apr 18 22:39:27 2006
SFWMM V5.5.1
CRAP 7.0.6
Script used: /nw/cerp_modeling/projects/Acceler8/scripts/GE_SCRIPTS/ge3.pl
Filename: ge3_wettest_years_wat_rns5_ppor_low_boxplot.fig

RECOVER Performance Measure − GE−E3

Extreme Events in the Sawgrass Plains Landscape

Number of High Events > 2.0 feet Wettest Water Years (10/07–09/30 – 1970,83,84,87,92,95)

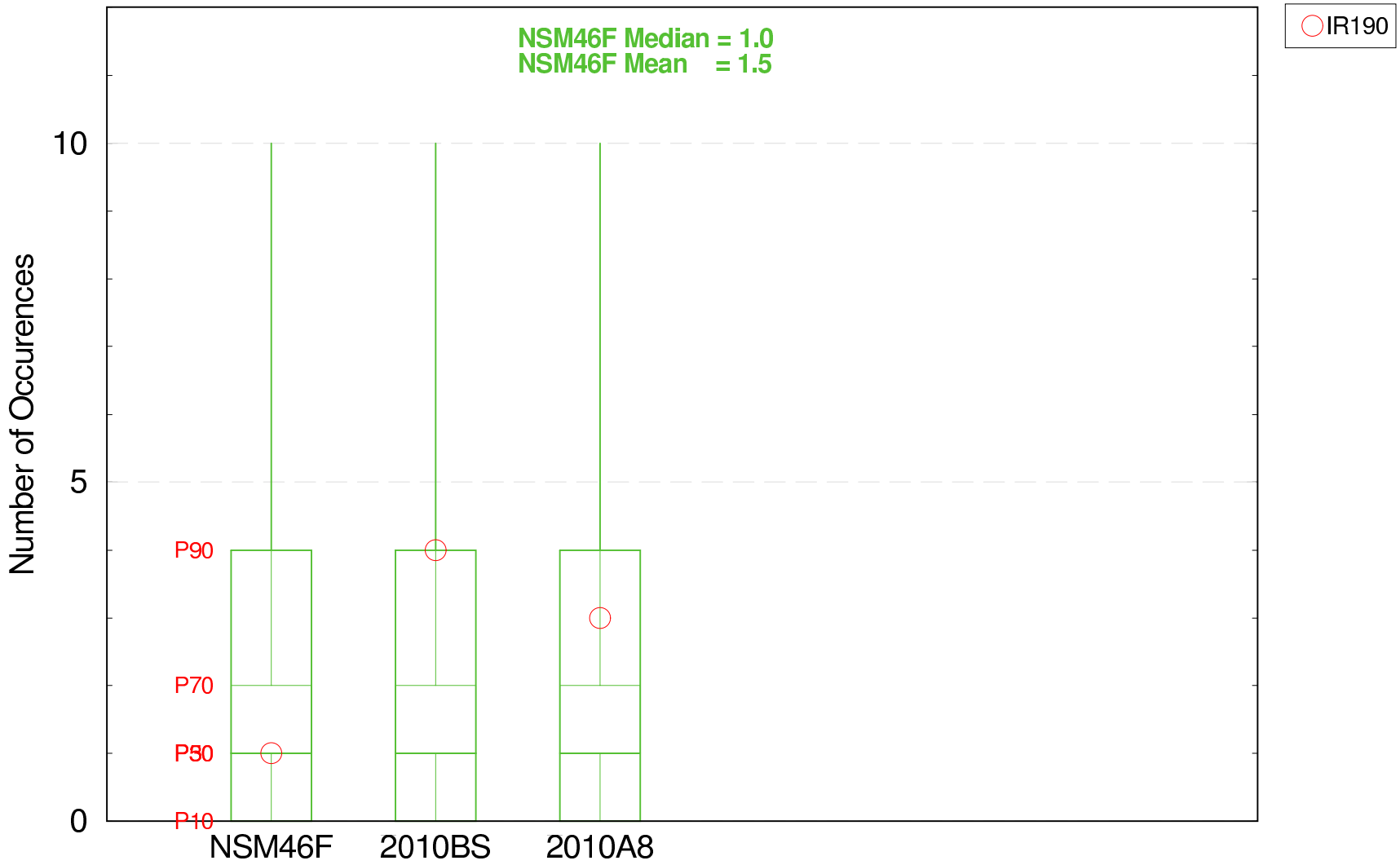

The box–whisker plot represents the min–10–30–50–70–90–max percentiles
for all cells in the NSM46F Sawgrass Plains Landscape

For Planning Purposes Only
Run date: Tue Apr 18 22:39:27 2006
SFWMM V5.5.1
CRAP 7.0.6
Script used: /nw/cerp_modeling/projects/Acceler8/scripts/GE_Study/ge3.pl
Filename: ge3_wettest_years_wat_saw_count_high_boxplot.fig

RECOVER Performance Measure – GE–E3

Extreme Events in the Sawgrass Plains Landscape

Number of Low Events < −1.0 foot Wettest Water Years (10/07−09/30 − 1970,83,84,87,92,95)

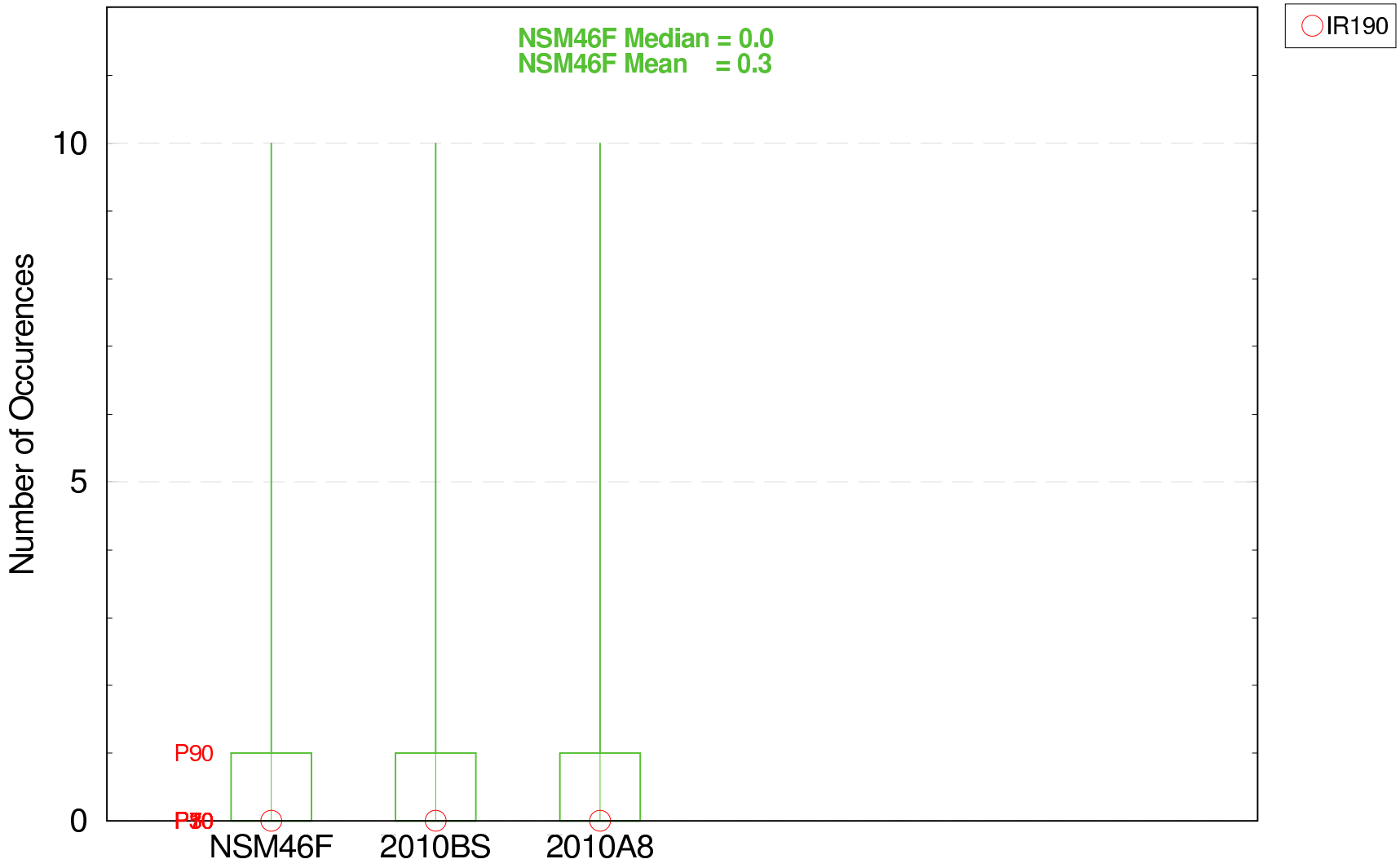

The box−whisker plot represents the min−10−30−50−70−90−max percentiles
for all cells in the NSM46F Sawgrass Plains Landscape

For Planning Purposes Only
Run date: Tue Apr 18 22:39:27 2006
SFWMM V5.5.1
CRAP 2006

EAA Reservoir A-1 Final EIS

D-1782

Script used: /nw/cerp_modeling/projects/Acceler8/scripts/GE_SCRIPTS/ge3.pl
Filename: ge3_wettest_years_wat_saw_count_low_boxplot.fig

RECOVER Performance Measure − GE−E3

Extreme Events in the Sawgrass Plains Landscape

Average Duration of High Events (Weeks) > 2.0 feet Wettest Water Years (10/07–09/30 – 1970,83,84,87,92,95)

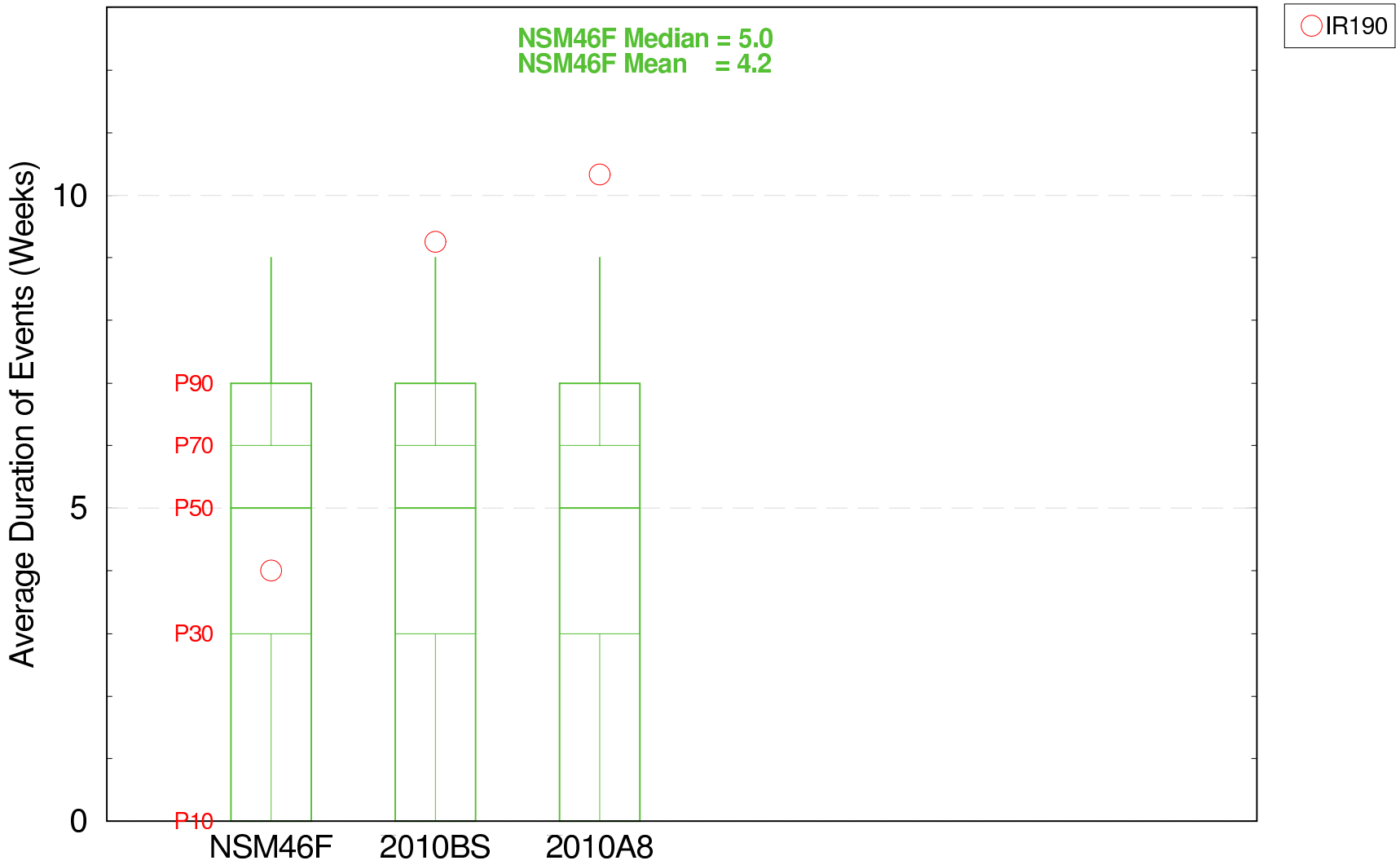

The box–whisker plot represents the min–10–30–50–70–90–max percentiles
for all cells in the NSM46F Sawgrass Plains Landscape

For Planning Purposes Only
Run date: Tue Apr 18 22:39:27 2006
SFWMM V5.5.1
CRAP 7.0.6
Script used: /nw/cerp_modeling/projects/Acceler8/scripts/GE_SCRIPTS/ge3.pl
Filename: ge3_wettest_years_wat_saw_duration_high_boxplot.fig

RECOVER Performance Measure – GE–E3

Extreme Events in the Sawgrass Plains Landscape

Average Duration of Low Events (Weeks) < −1.0 foot Wettest Water Years (10/07−09/30 − 1970,83,84,87,92,95)

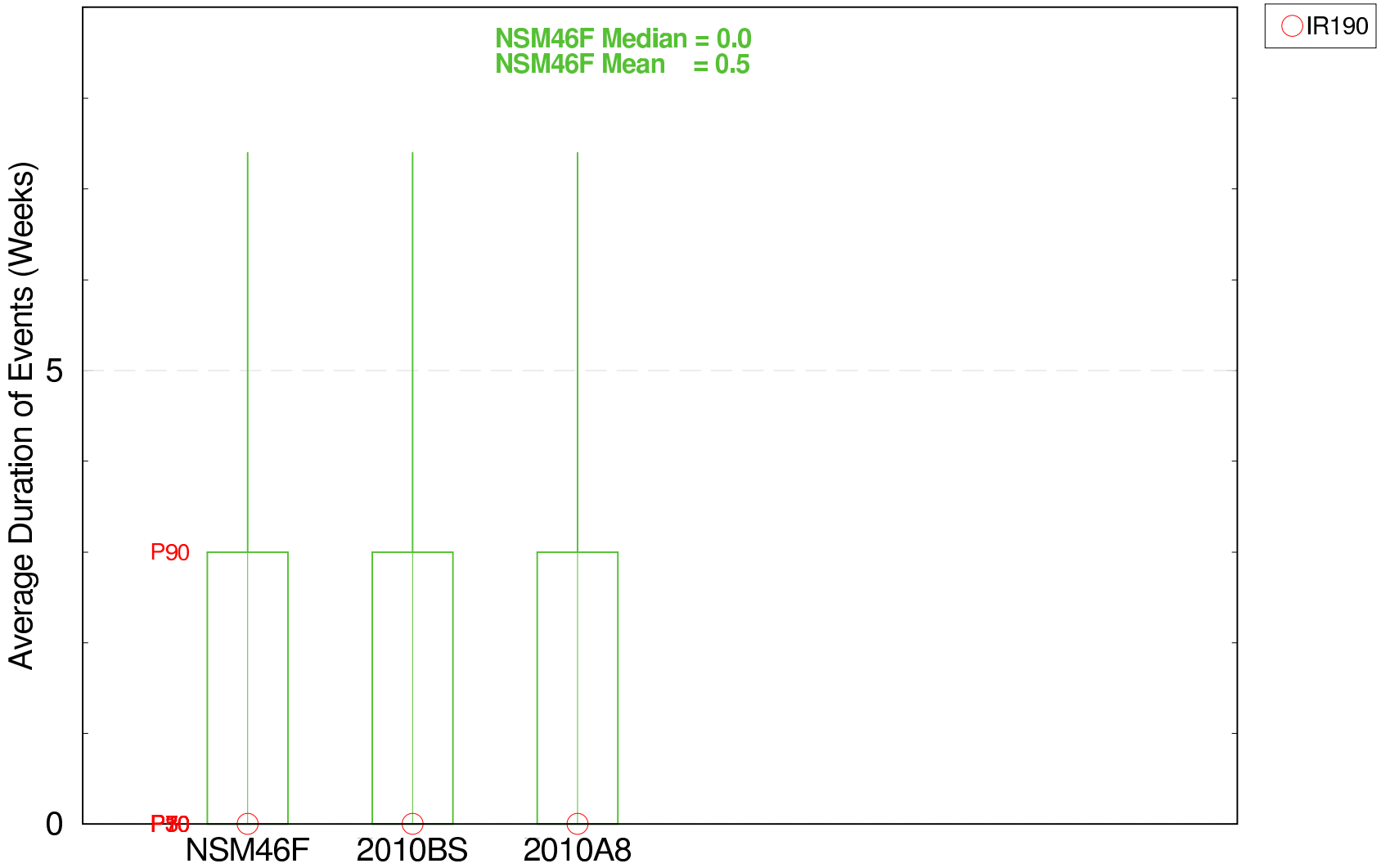

The box−whisker plot represents the min−10−30−50−70−90−max percentiles
for all cells in the NSM46F Sawgrass Plains Landscape

For Planning Purposes Only
Run date: Tue Apr 18 22:39:27 2006
SFWMM V5.5.1
CRIP 2006
Script used: /nw/cerp_modeling/projects/Acceler8/scripts/GE_SCRIPTS/ge3.pl
Filename: ge3_wettest_years_wat_saw_duration_low_boxplot.fig

RECOVER Performance Measure − GE−E3

Extreme Events in the Sawgrass Plains Landscape

Percent Period of Record High Events > 2.0 feet Wettest Water Years (10/07–09/30 – 1970,83,84,87,92,95)

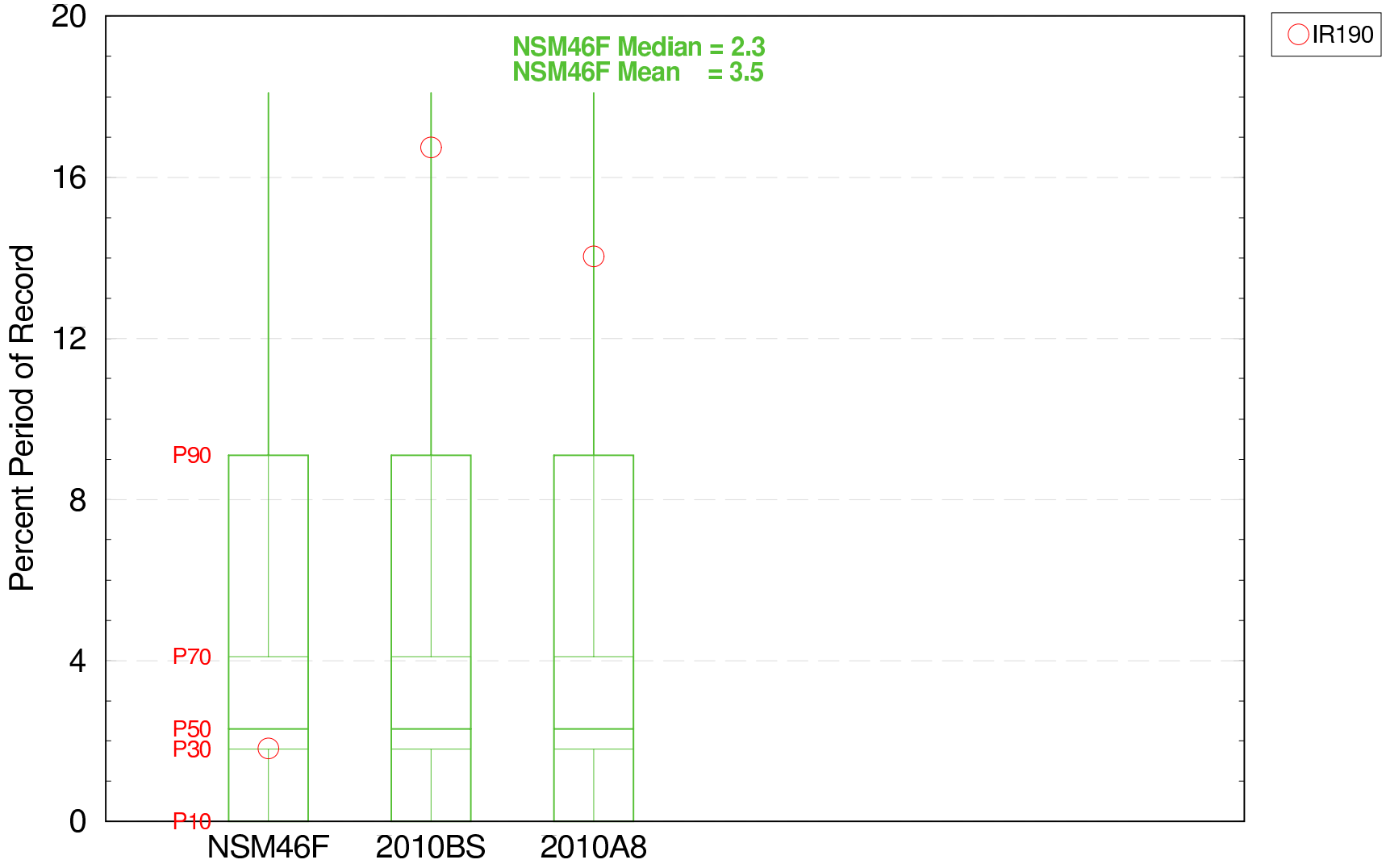

The box–whisker plot represents the min–10–30–50–70–90–max percentiles for all cells in the NSM46F Sawgrass Plains Landscape

For Planning Purposes Only
Run date: Tue Apr 18 22:39:27 2006
SFWMM V5.5.1
CRAP 2006
Script used: /nw/cerp_modeling/projects/Acceler8/scripts/GE_SCRAP2006/ge3.pl
Filename: ge3_wettest_years_wat_saw_ppor_high_boxplot.fig

RECOVER Performance Measure – GE–E3

Hydrologic Suitability for Elevated Tree Islands (WCA3A E)

Number of Weeks of Low Events < −1.0 foot (01/01/1981 – 12/31/2000)

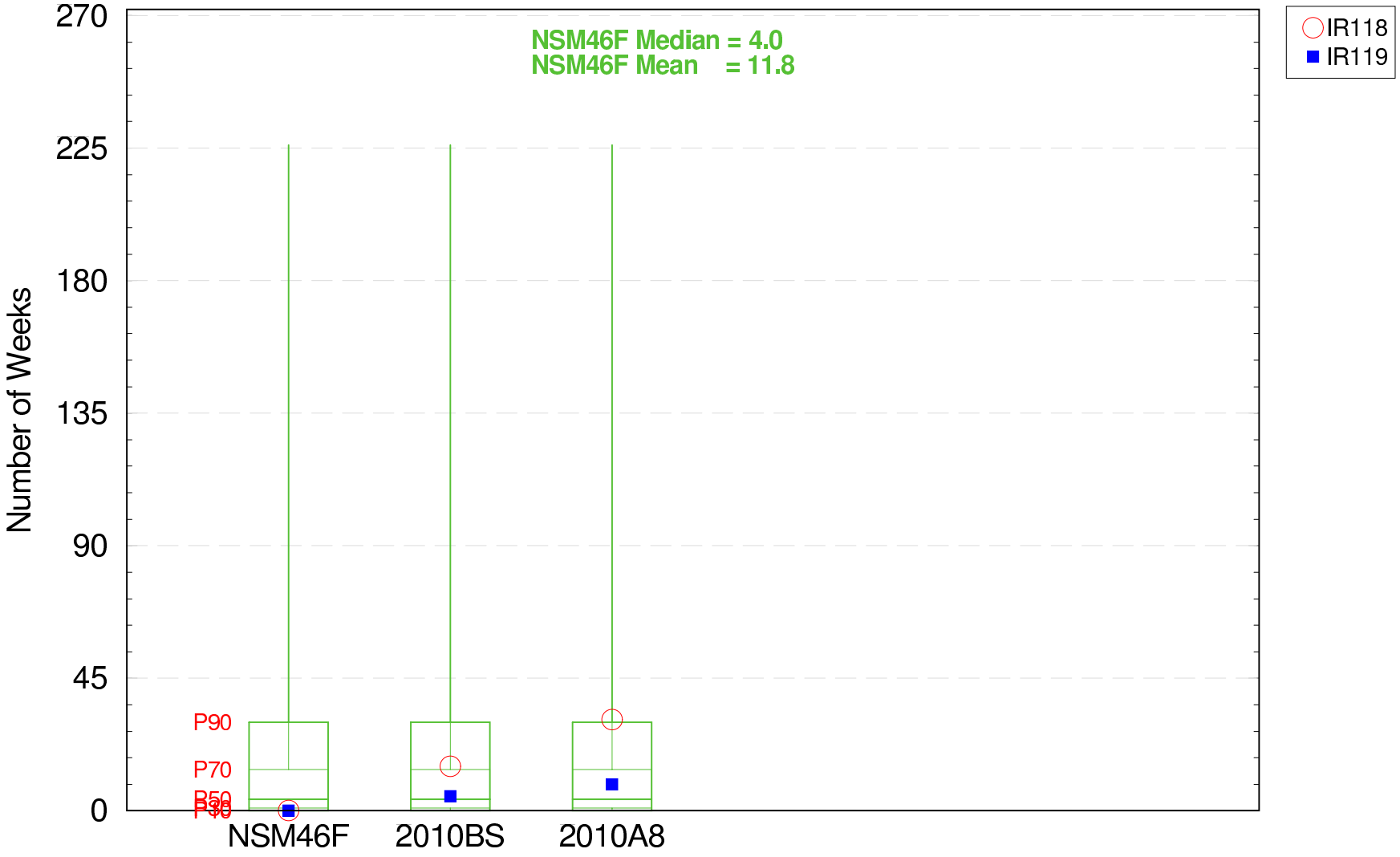

The box–whisker plot represents the min–10–30–50–70–90–max percentiles for all cells in the NSM46F Ridge & Slough Landscape except LNWR cells.

For Planning Purposes Only
Run date: Tue Apr 18 22:45:36 2006
SFWMM V5.5.1
CRAP 7.0.6
Script used: /nw/cerp_modeling/projects/Acceler8/scripts/GE_SCRIPTS/ge6.pl
Filename: ge6_all_years_cal_rns3_count_low_boxplot.fig

RECOVER Performance Measure – GE–E6

Extreme Events in the Shark Slough Landscape

Number of High Events > 2.5 feet Wettest Water Years (10/07–09/30 – 1970,83,84,87,92,95)

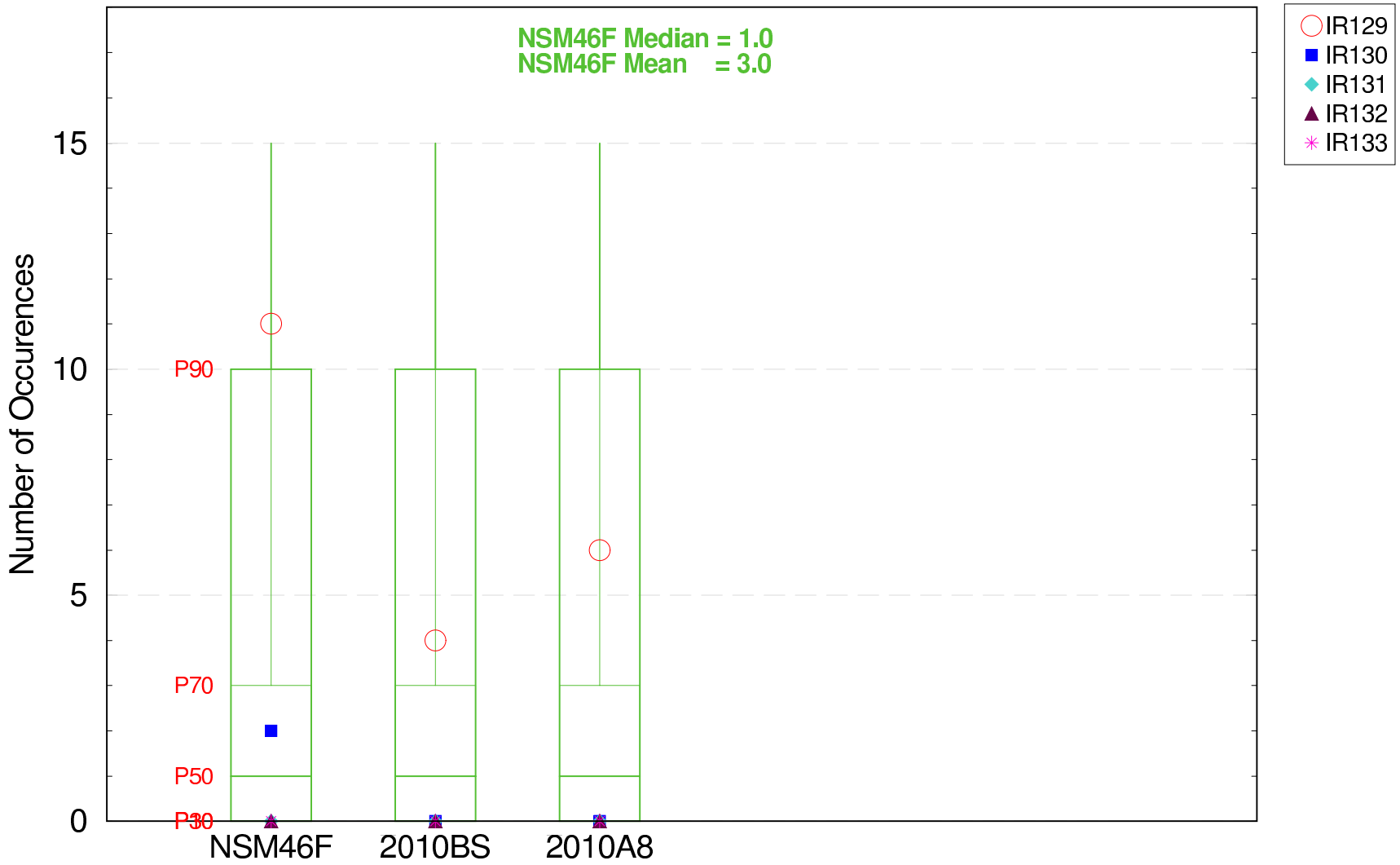

The box–whisker plot represents the min–10–30–50–70–90–max percentiles
for all cells in the NSM46F Shark Slough Landscape

For Planning Purposes Only
Run date: Tue Apr 18 22:39:27 2006
SFWMM V5.5.1
CRAP 7.0.6
Script used: /nw/cerp_modeling/projects/Acceler8/scripts/GE_Scripts/ge3.pl
Filename: ge3_wettest_years_wat_srs_count_high_boxplot.fig

RECOVER Performance Measure – GE–E3

Hydrologic Suitability for Elevated Tree Islands (WCA3A E)

Percent Period of Record High Events > 2.0 feet (01/01/1981 – 12/31/2000)

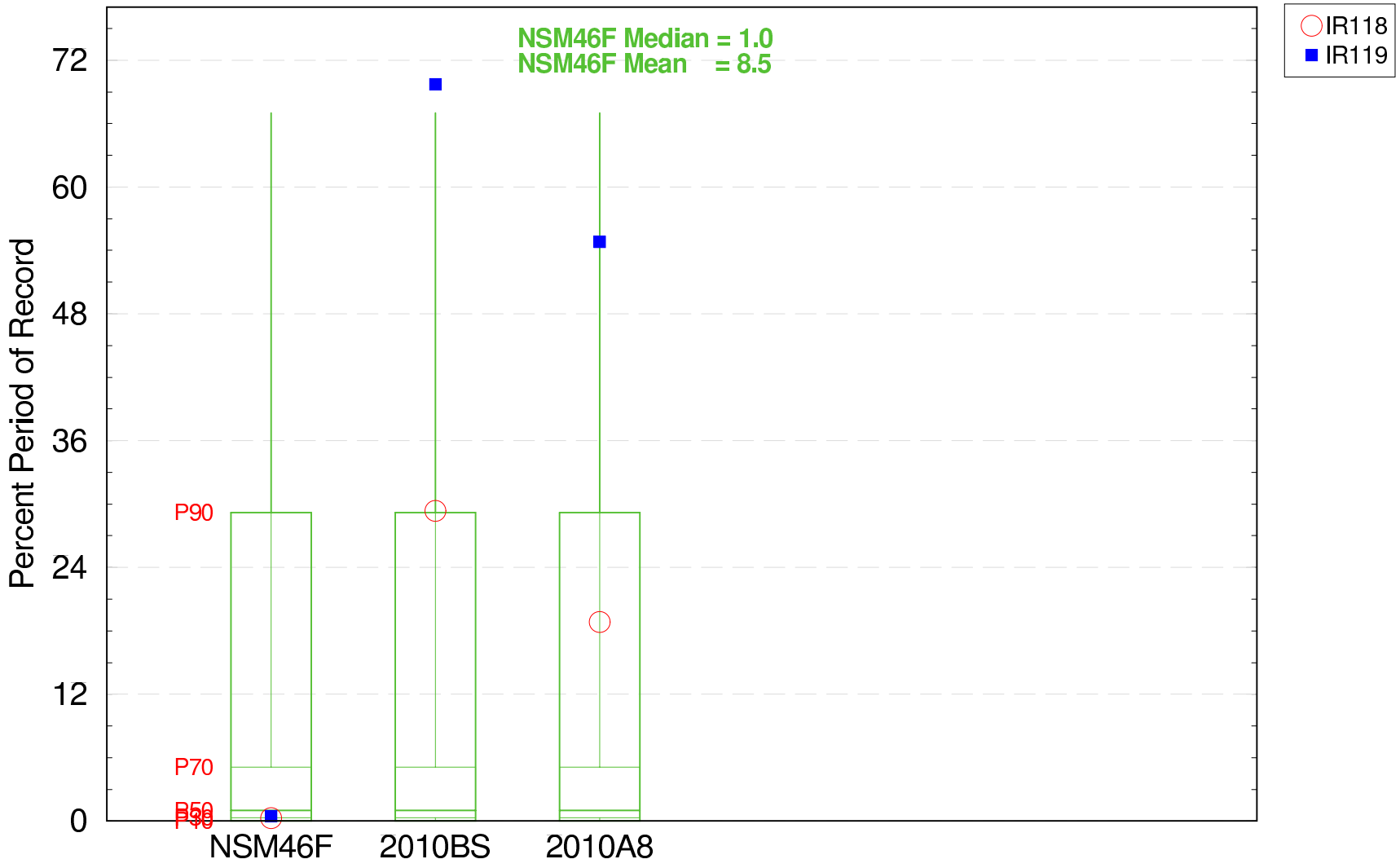

The box–whisker plot represents the min–10–30–50–70–90–max percentiles for all cells in the NSM46F Ridge & Slough Landscape except LNWR cells.

For Planning Purposes Only
Run date: Tue Apr 18 22:45:36 2006
SFWMM V5.5.1
CRAP 7.0.6
Script used: /nw/cerp_modeling/projects/Acceler8/scripts/GE_Scripts/ge6.pl
Filename: ge6_all_years_cal_rns3_ppor_high_boxplot.fig

RECOVER Performance Measure – GE–E6

Extreme Events in the Shark Slough Landscape

Number of Low Events < −1.0 foot Wettest Water Years (10/07−09/30 − 1970,83,84,87,92,95)

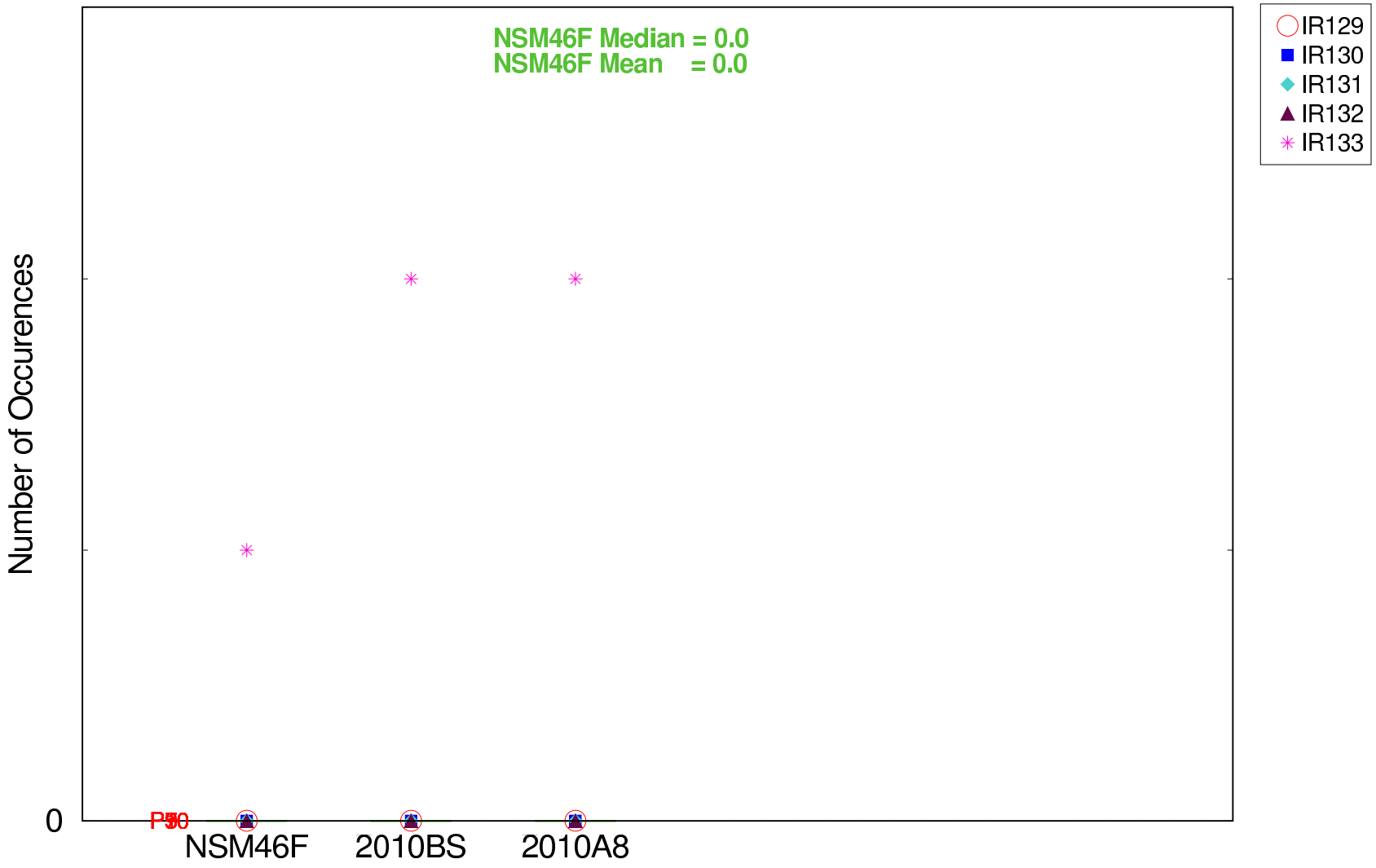

The box−whisker plot represents the min−10−30−50−70−90−max percentiles
for all cells in the NSM46F Shark Slough Landscape

For Planning Purposes Only
Run date: Tue Apr 18 22:39:27 2006
SFWMM V5.5.1
MAP 2006
Script used: /nw/cerp_modeling/projects/Acceler8/scripts/GE_SCRIPTS/ge3.pl
Filename: ge3_wettest_years_wat_srs_count_low_boxplot.fig

RECOVER Performance Measure − GE−E3

Hydrologic Suitability for Elevated Tree Islands (WCA3A E)

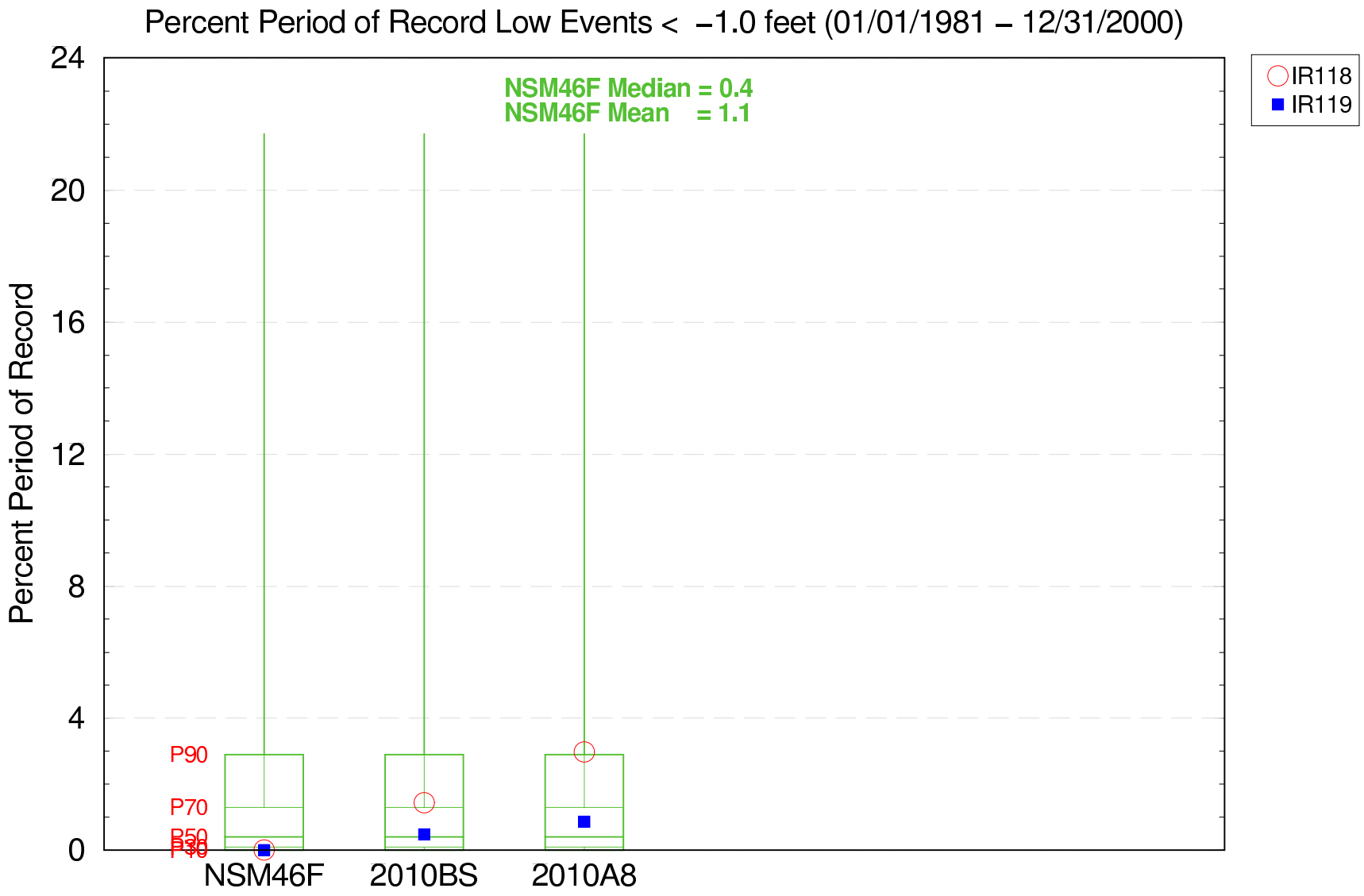

The box–whisker plot represents the min–10–30–50–70–90–max percentiles for all cells in the NSM46F Ridge & Slough Landscape except LNWR cells.

For Planning Purposes Only
Run date: Tue Apr 18 22:45:36 2006
SFWMM V5.5.1
Script used: /nw/cerp_modeling/projects/Acceler8/scripts/GE_SCRIPTS/ge6.pl
Filename: ge6_all_years_cal_rns3_ppor_low_boxplot.fig

RECOVER Performance Measure – GE–E6

Extreme Events in the Shark Slough Landscape

Average Duration of High Events (Weeks) > 2.5 feet Wettest Water Years (10/07–09/30 – 1970,83,84,87,92,95)

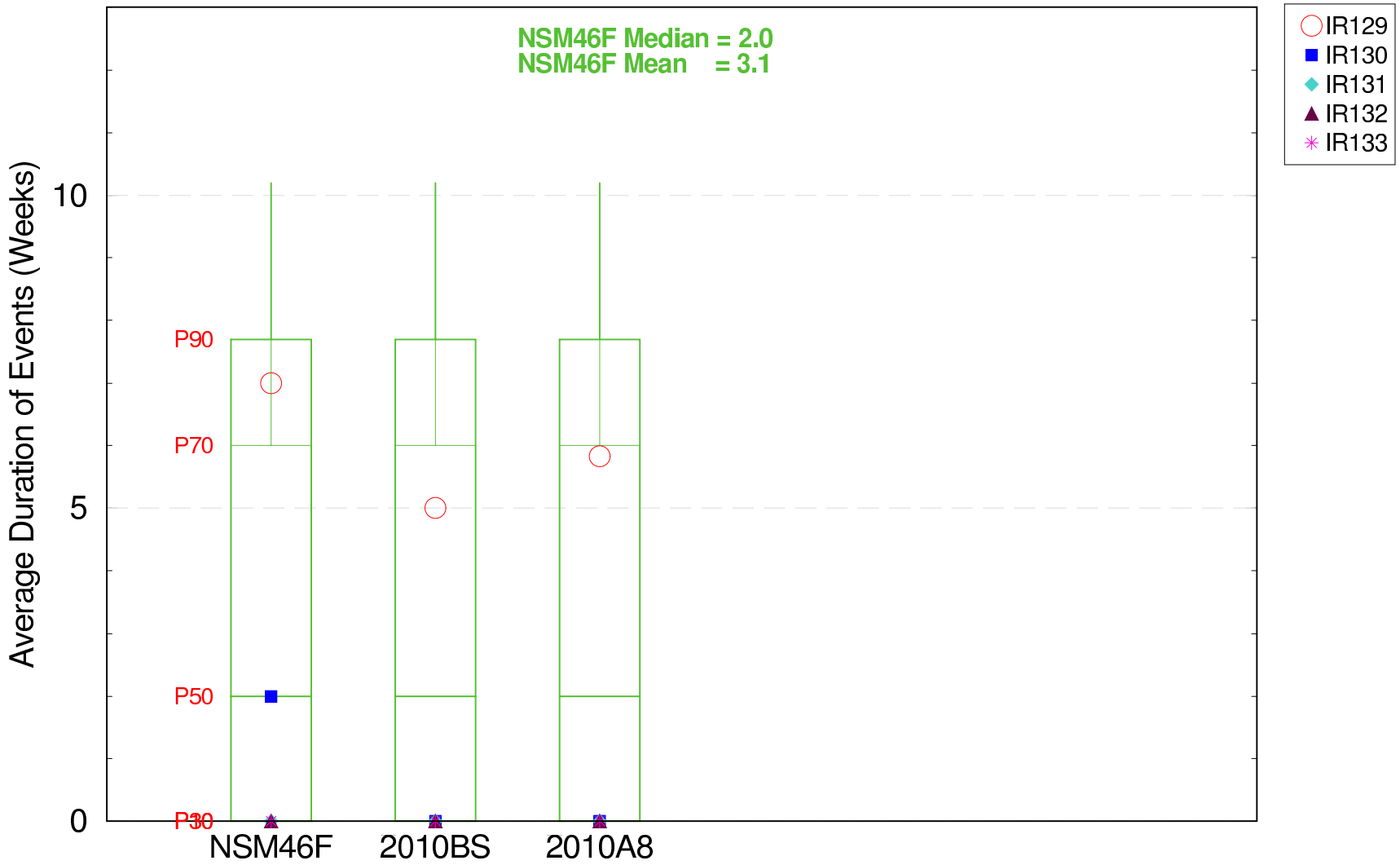

The box–whisker plot represents the min–10–30–50–70–90–max percentiles
for all cells in the NSM46F Shark Slough Landscape

For Planning Purposes Only
Run date: Tue Apr 18 22:39:27 2006
SFWMM V5.5.1
CRAP 7.0.6
Script used: /nw/cerp_modeling/projects/Acceler8/scripts/GE_SCRIPTS/ge3.pl
Filename: ge3_wettest_years_wat_srs_duration_high_boxplot.fig

RECOVER Performance Measure – GE–E3

Extreme Events in the Shark Slough Landscape

Average Duration of Low Events (Weeks) < −1.0 foot Wettest Water Years (10/07−09/30 − 1970,83,84,87,92,95)

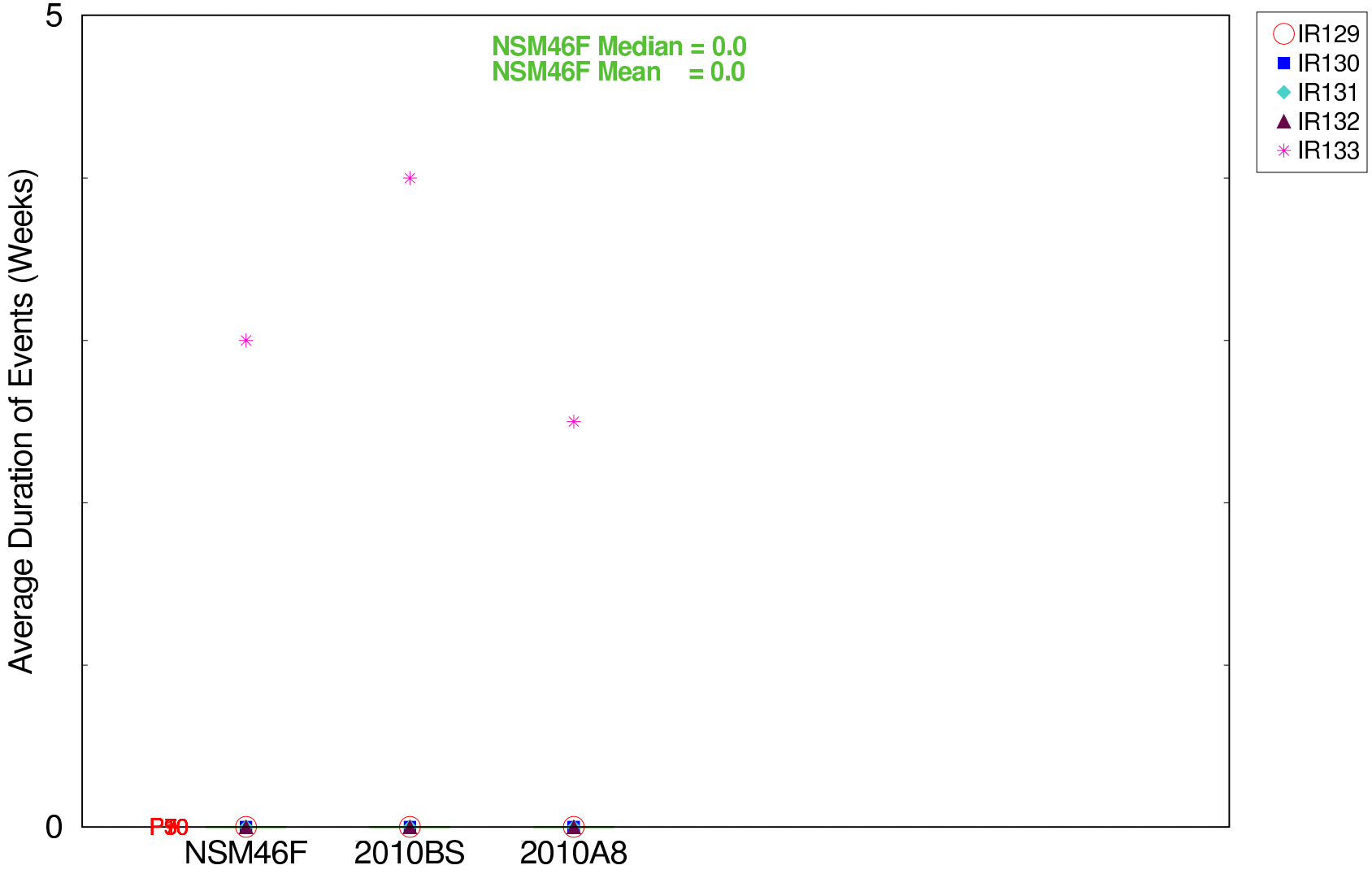

The box−whisker plot represents the min−10−30−50−70−90−max percentiles for all cells in the NSM46F Shark Slough Landscape

For Planning Purposes Only
Run date: Tue Apr 18 22:39:27 2006
SFWMM V5.5.1
MAP 2006
Script used: /nw/cerp_modeling/projects/Acceler8/scripts/GE_SCRIPTS/ge3.pl
Filename: ge3_wettest_years_wat_srs_duration_low_boxplot.fig

RECOVER Performance Measure − GE−E3

Extreme Events in the Shark Slough Landscape

Percent Period of Record High Events > 2.5 feet Wettest Water Years (10/07–09/30 – 1970,83,84,87,92,95)

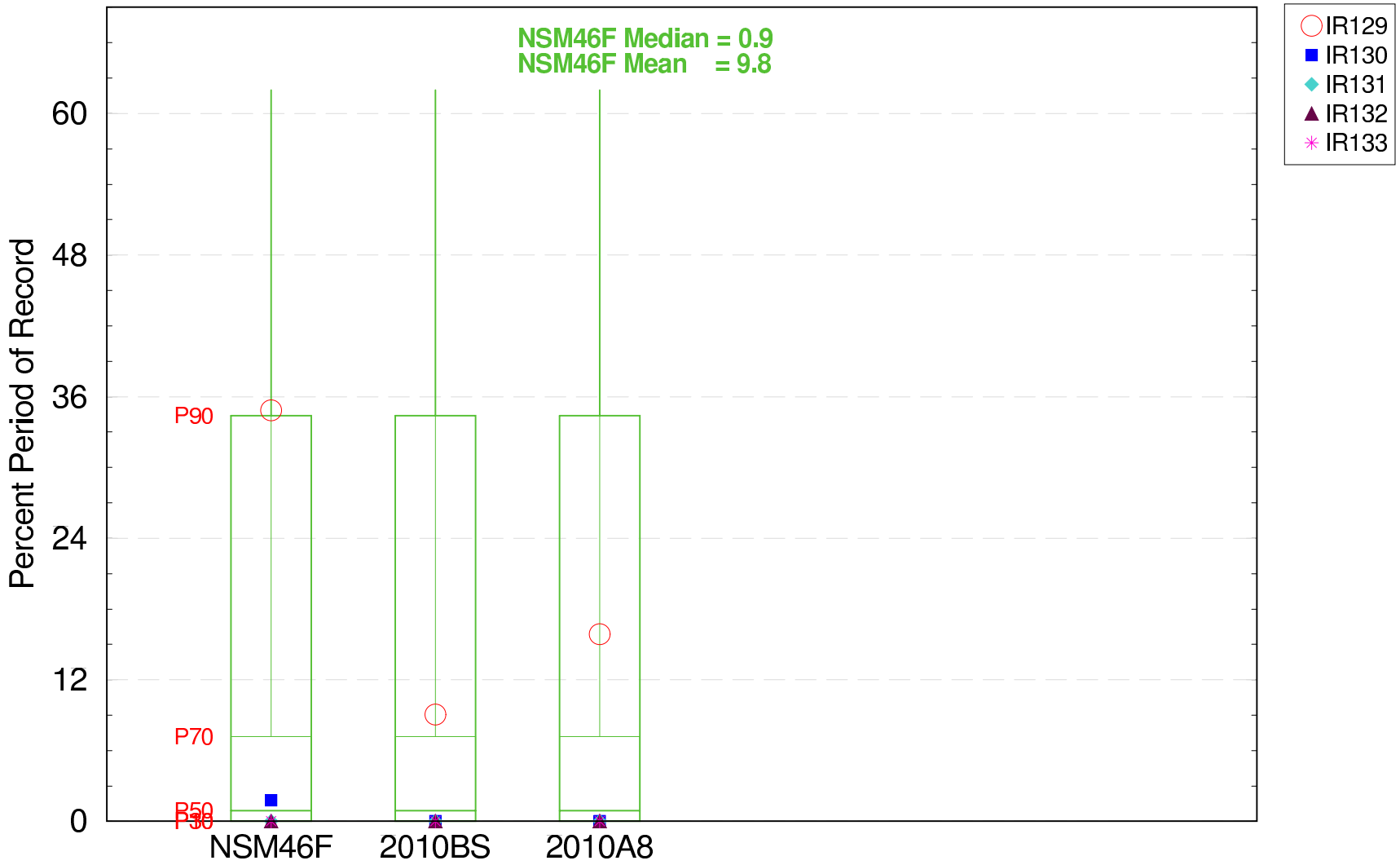

The box–whisker plot represents the min–10–30–50–70–90–max percentiles for all cells in the NSM46F Shark Slough Landscape

For Planning Purposes Only
Run date: Tue Apr 18 22:39:27 2006
SFWMM V5.5.1
CRAP 2006
Script used: /nw/cerp_modeling/projects/Acceler8/scripts/GE_SCRAP2006/ge3.pl
Filename: ge3_wettest_years_wat_srs_ppor_high_boxplot.fig

RECOVER Performance Measure – GE–E3

Hydrologic Suitability for Elevated Tree Islands (WCA2)

Number of Weeks of High Events > 2.0 feet (01/01/1981 – 12/31/2000)

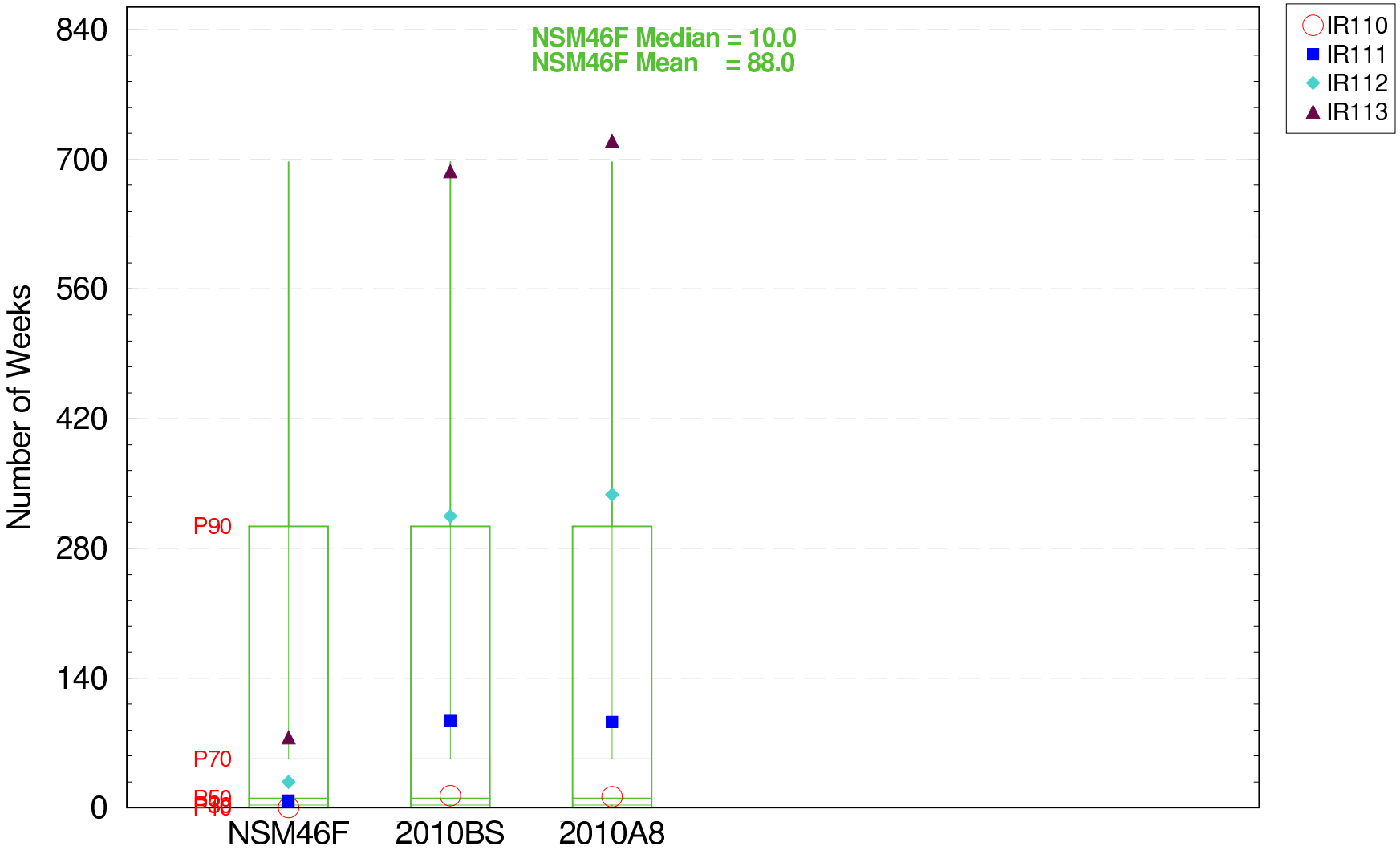

The box–whisker plot represents the min–10–30–50–70–90–max percentiles for all cells in the NSM46F Ridge & Slough Landscape except LNWR cells.

For Planning Purposes Only
Run date: Tue Apr 18 22:45:36 2006
SFWMM V5.5.1
CRIP 2006
Filename: ge6_all_years_cal_rns1_count_high_boxplot.fig

Script used: /nw/cerp_modeling/projects/Acceler8/scripts/GE_SCRIPTS/ge6.pl

RECOVER Performance Measure – GE–E6

Extreme Events in the Wildlife Management Areas Landscape

Number of High Events > 1.75 feet Wettest Water Years (10/07–09/30 – 1970,83,84,87,92,95)

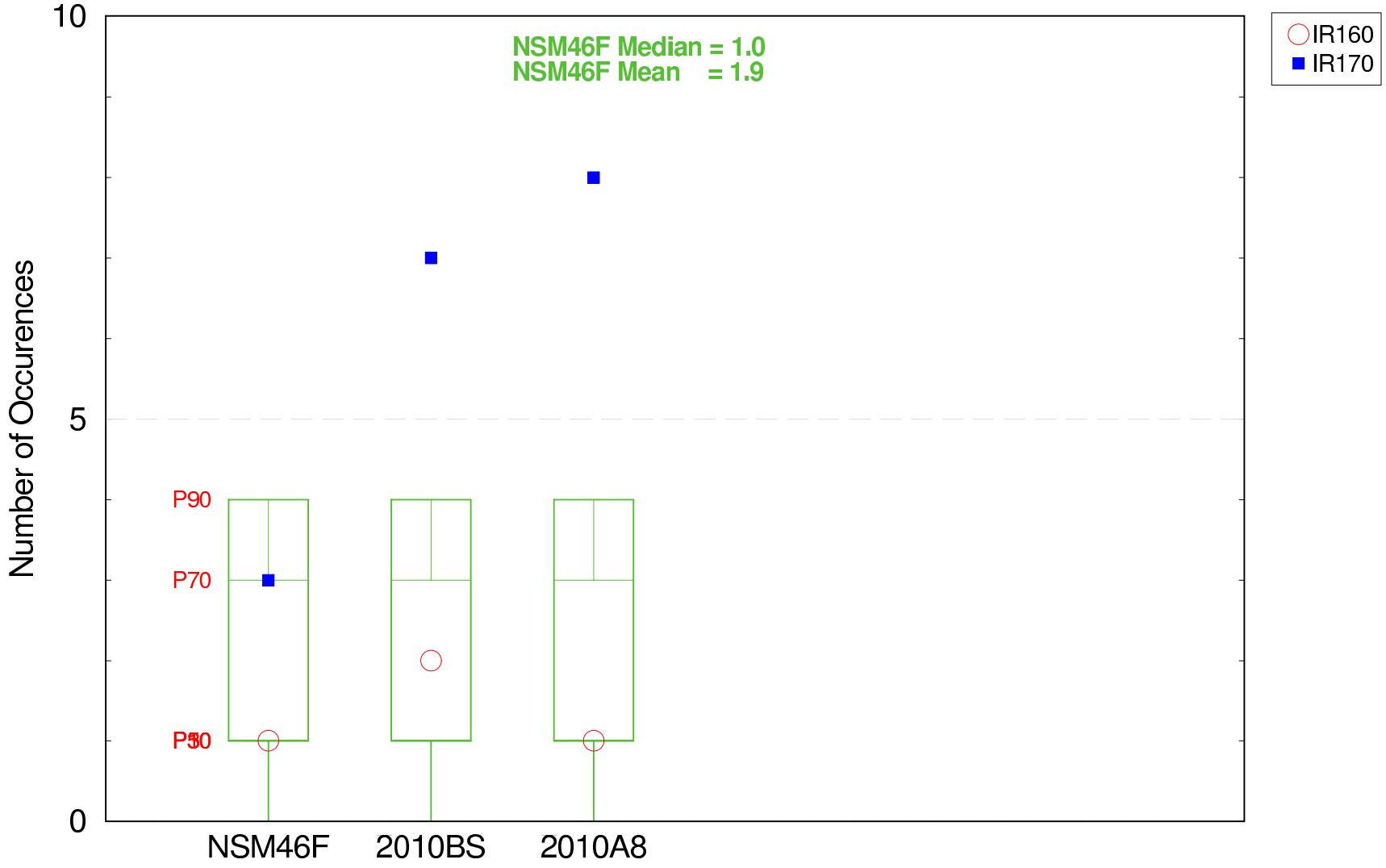

The box–whisker plot represents the min–10–30–50–70–90–max percentiles
for all cells in the NSM46F Wildlife Management Areas Landscape

For Planning Purposes Only
Run date: Tue Apr 18 22:39:27 2006
SFWMM V5.5.1
CRAP 7.0.6
Script used: /nw/cerp_modeling/projects/Acceler8/scripts/GE_SCRIPTS/ge3.pl
Filename: ge3_wettest_years_wat_wmas_count_high_boxplot.fig

RECOVER Performance Measure – GE–E3

Extreme Events in the Wildlife Management Areas Landscape

Number of Low Events < –1.0 foot Wettest Water Years (10/07–09/30 – 1970,83,84,87,92,95)

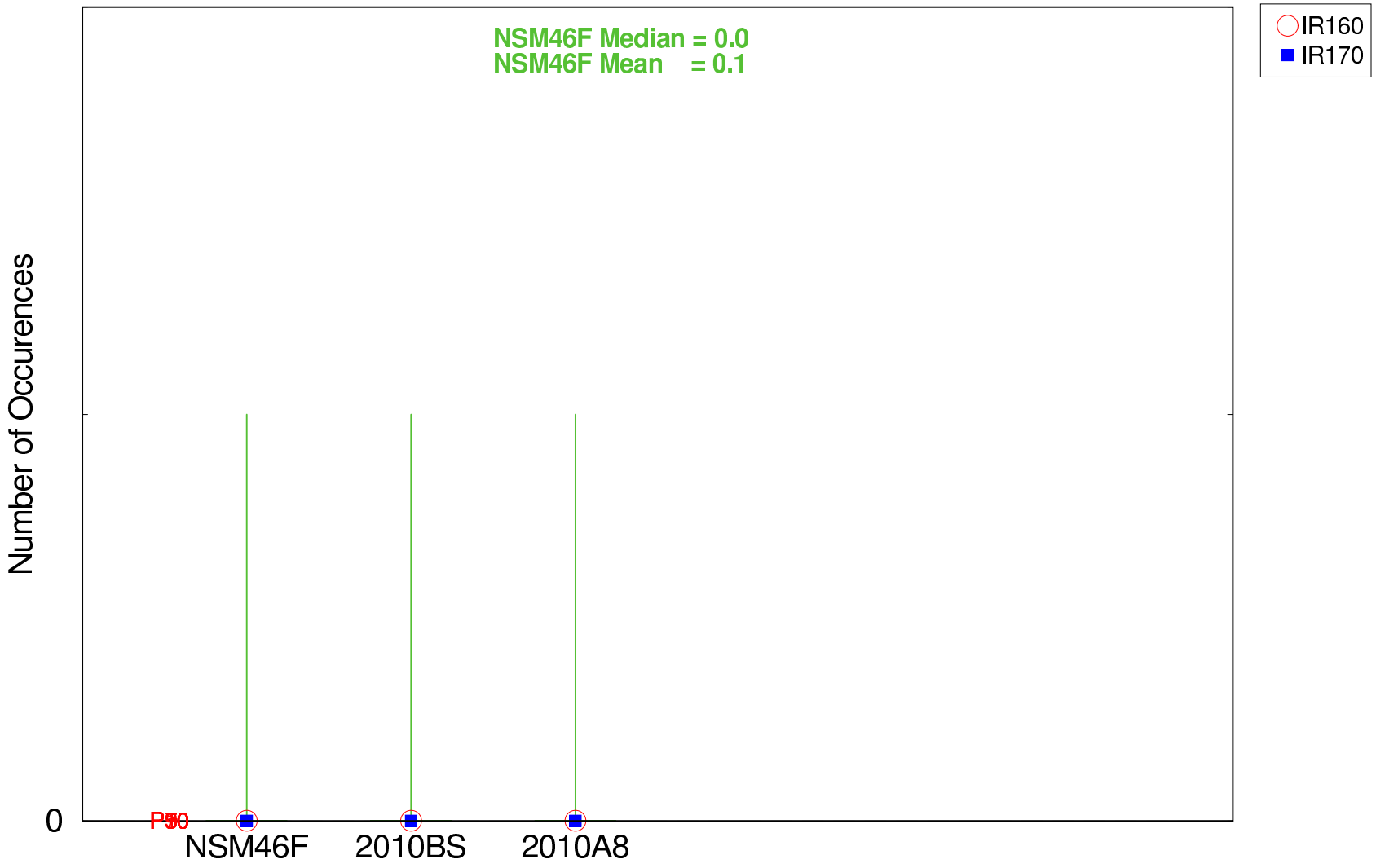

The box–whisker plot represents the min–10–30–50–70–90–max percentiles for all cells in the NSM46F Wildlife Management Areas Landscape

For Planning Purposes Only
Run date: Tue Apr 18 22:39:27 2006
SFWMM V5.5.1
CRAP 7906
Script used: /nw/cerp_modeling/projects/Acceler8/scripts/GE_SCRIPTS/ge3.pl
Filename: ge3_wettest_years_wat_wmas_count_low_boxplot.fig

RECOVER Performance Measure – GE–E3

Extreme Events in the Wildlife Management Areas Landscape

Average Duration of High Events (Weeks) > 1.75 feet Wettest Water Years (10/07–09/30 – 1970,83,84,87,92,95)

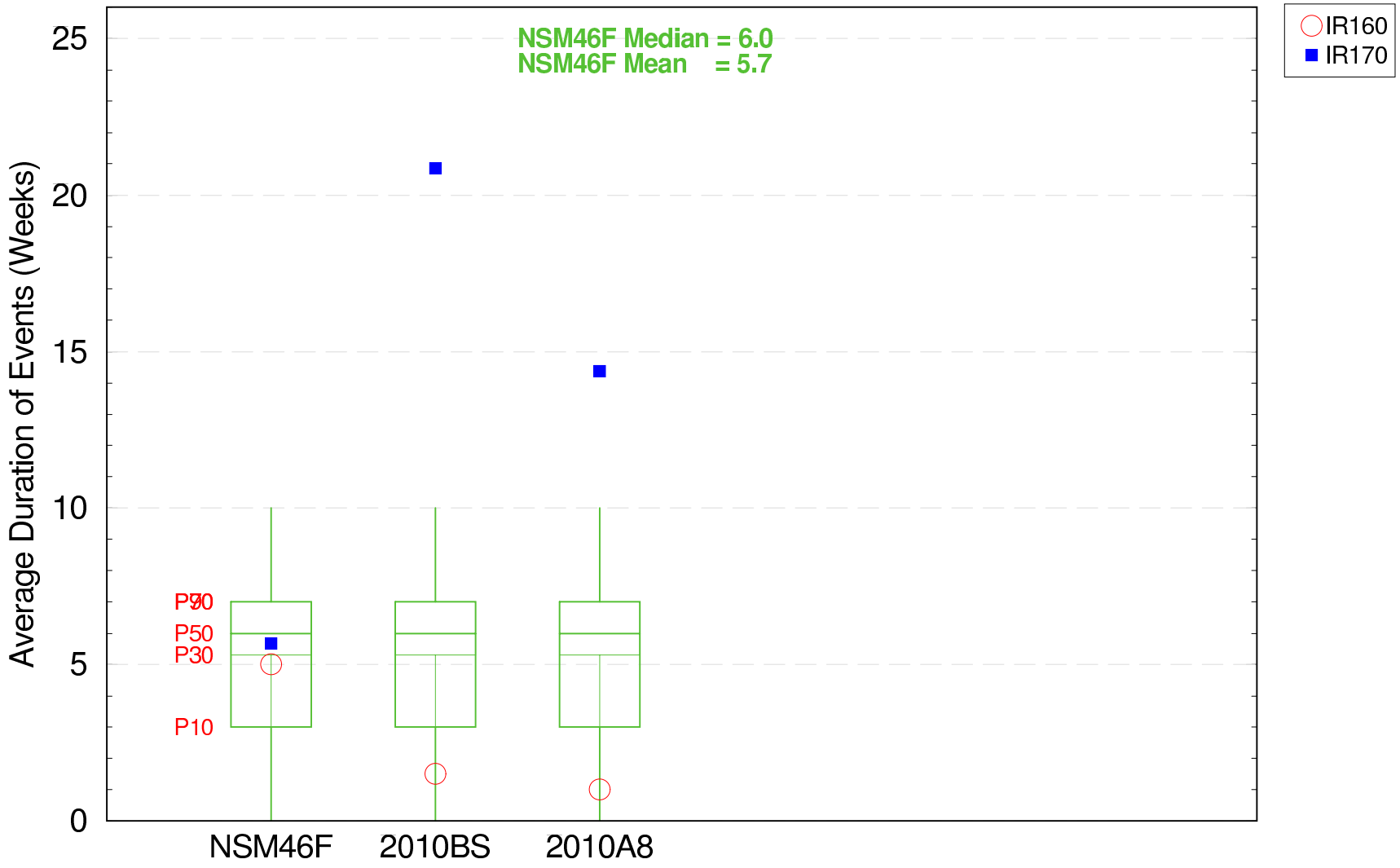

The box–whisker plot represents the min–10–30–50–70–90–max percentiles
for all cells in the NSM46F Wildlife Management Areas Landscape

For Planning Purposes Only
Run date: Tue Apr 18 22:39:27 2006
SFWMM V5.5.1
CRAP 7.0.6
Script used: /nw/cerp_modeling/projects/Acceler8/scripts/GE_SCRIPTS/ge3.pl
Filename: ge3_wettest_years_wat_wmas_duration_high_boxplot.fig

RECOVER Performance Measure – GE–E8

Extreme Events in the Wildlife Management Areas Landscape

Average Duration of Low Events (Weeks) < −1.0 foot Wettest Water Years (10/07−09/30 − 1970,83,84,87,92,95)

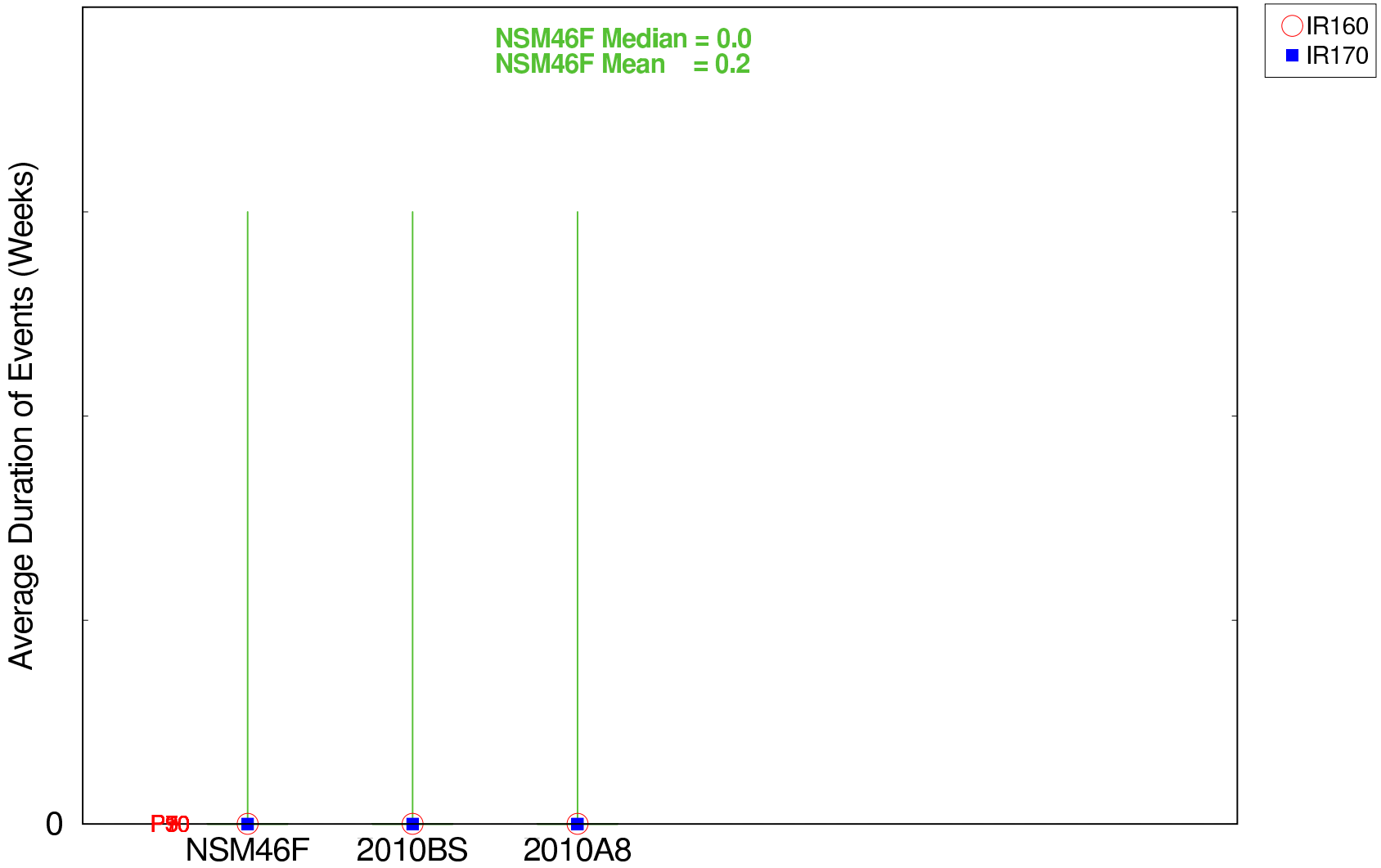

The box−whisker plot represents the min−10−30−50−70−90−max percentiles
for all cells in the NSM46F Wildlife Management Areas Landscape

For Planning Purposes Only
Run date: Tue Apr 18 22:39:27 2006
SFWMM V5.5.1
CRAP 7.0.6
Script used: /nw/cerp_modeling/projects/Acceler8/scripts/GE_SCRIPTS/ge3.pl
Filename: ge3_wettest_years_wat_wmas_duration_low_boxplot.fig

RECOVER Performance Measure − GE−E3

Extreme Events in the Wildlife Management Areas Landscape

Percent Period of Record High Events > 1.75 feet Wettest Water Years (10/07–09/30 – 1970,83,84,87,92,95)

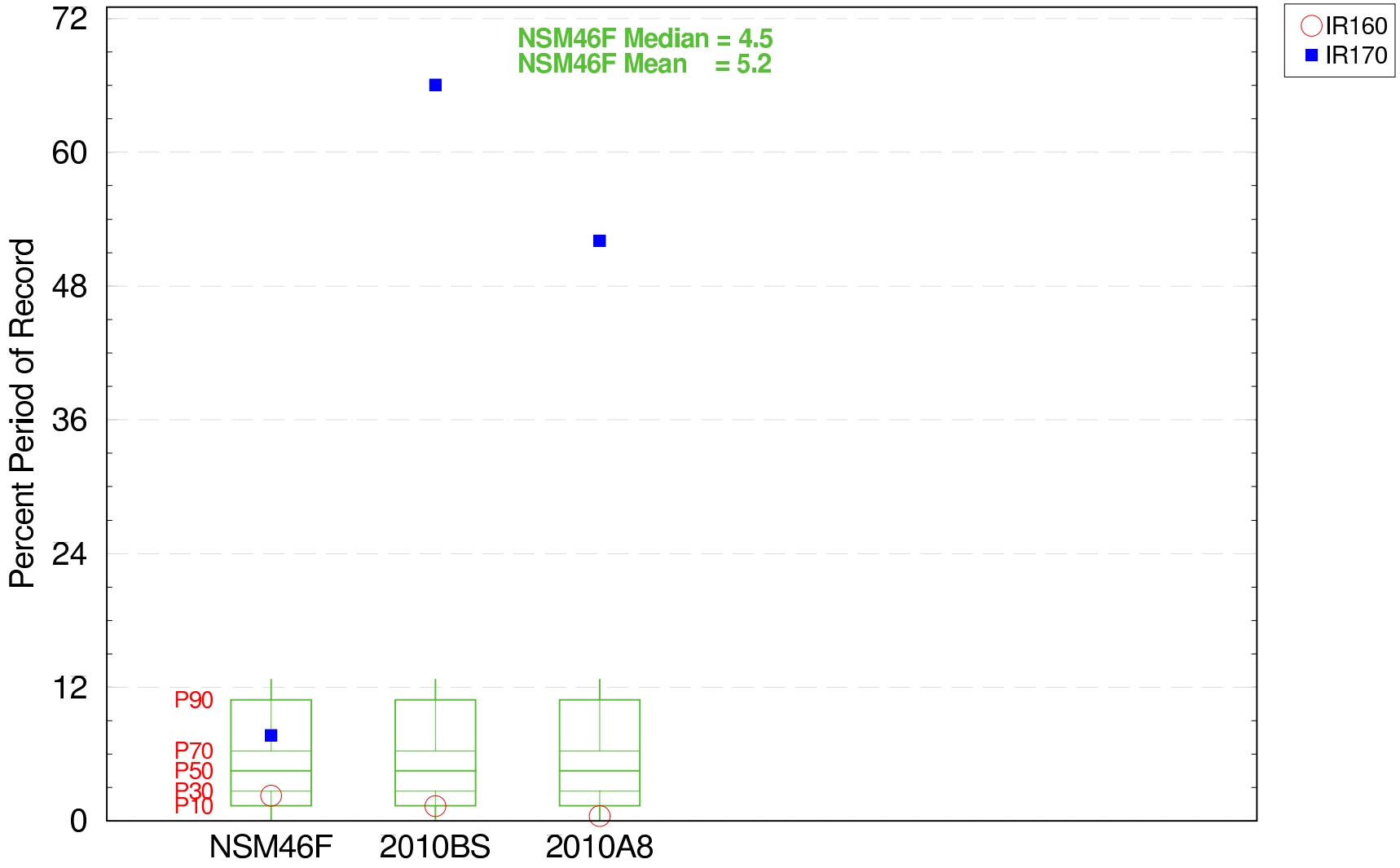

The box–whisker plot represents the min–10–30–50–70–90–max percentiles
for all cells in the NSM46F Wildlife Management Areas Landscape

For Planning Purposes Only
Run date: Tue Apr 18 22:39:27 2006
SFWMM V5.5.1
CRAP 7.0.6
Script used: /nw/cerp_modeling/projects/Acceler8/scripts/GE_SCRIPTS/ge3.pl
Filename: ge3_wettest_years_wat_wmas_ppor_high_boxplot.fig

RECOVER Performance Measure – GE–E3

Extreme Events in the Sawgrass Plains Landscape

Percent Period of Record Low Events < –1.0 feet Wettest Water Years (10/07–09/30 – 1970,83,84,87,92,95)

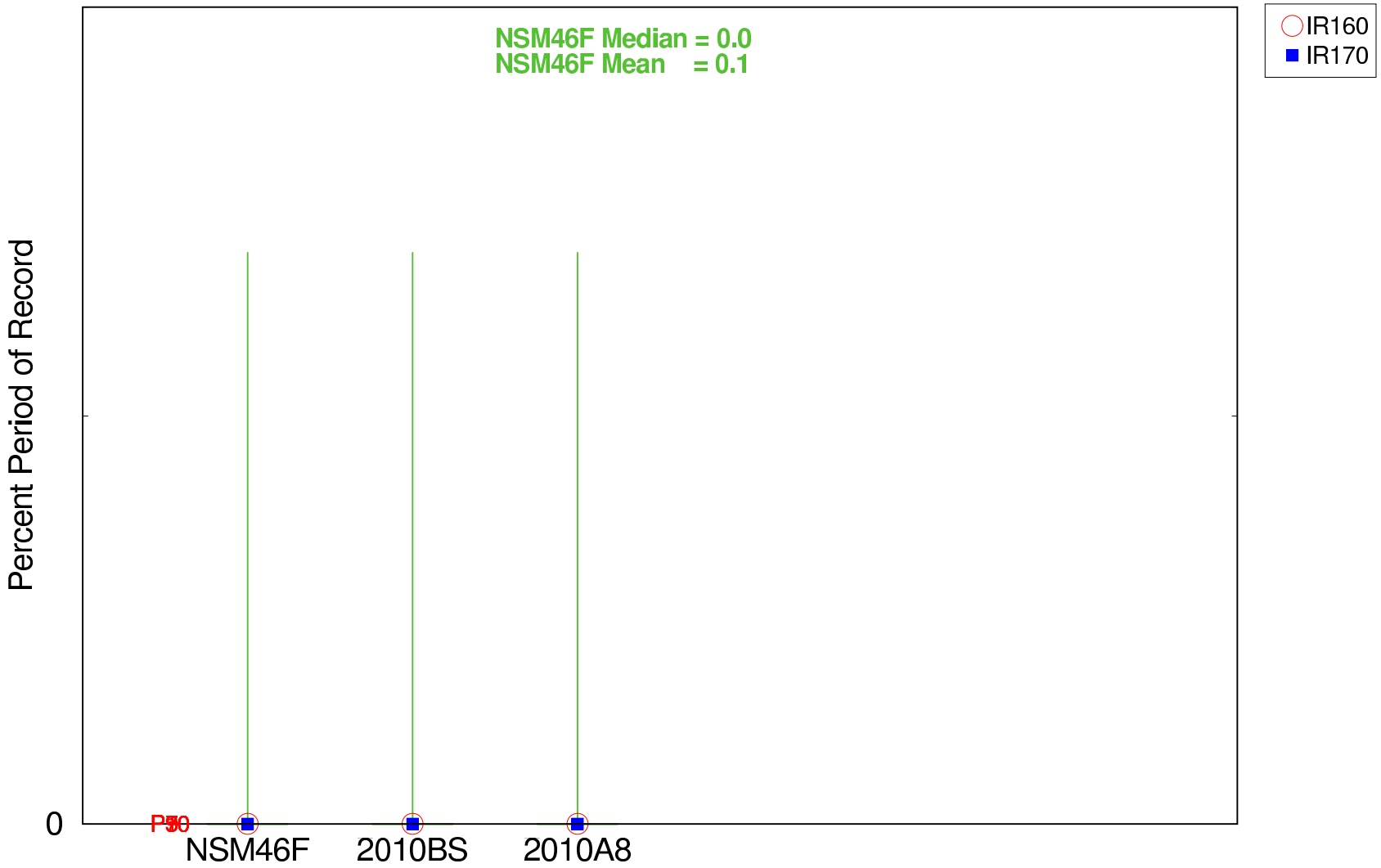

The box–whisker plot represents the min–10–30–50–70–90–max percentiles
for all cells in the NSM46F Wildlife Management Areas Landscape

For Planning Purposes Only
Run date: Tue Apr 18 22:39:27 2006
SFWMM V5.5.1
CRAP 7.0.6

RECOVER Performance Measure – GE–E3

Script used: /nw/cerp_modeling/projects/Acceler8/scripts/GE_SCRIPTS/ge3.pl
Filename: ge3_wettest_years_wat_wmas_ppor_low_boxplot.fig

Hydrologic Suitability for Elevated Tree Islands (WCA3A N)

Number of Weeks of High Events > 2.0 feet (01/01/1981 – 12/31/2000)

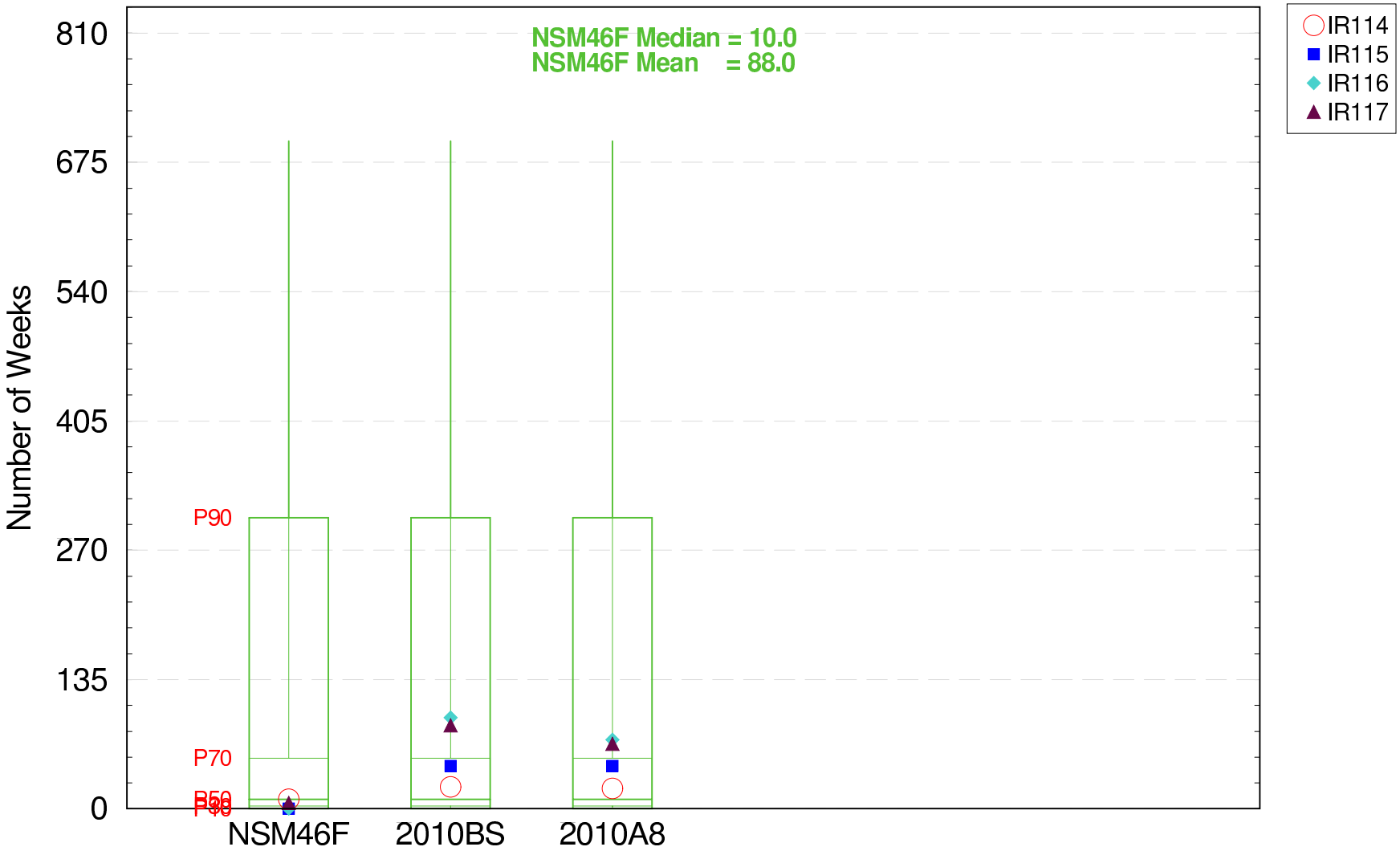

The box–whisker plot represents the min–10–30–50–70–90–max percentiles for all cells in the NSM46F Ridge & Slough Landscape except LNWR cells.

For Planning Purposes Only
Run date: Tue Apr 18 22:45:36 2006
SFWMM V5.5.1
CRIP 2006
Filename: ge6_all_years_cal_rns2_count_high_boxplot.fig

Script used: /nw/cerp_modeling/projects/Acceler8/scripts/GE_SCRIPTS/ge6.pl

RECOVER Performance Measure – GE–E6

Hydrologic Suitability for Elevated Tree Islands (WCA3A E)

Number of Weeks of High Events > 2.0 feet (01/01/1981 – 12/31/2000)

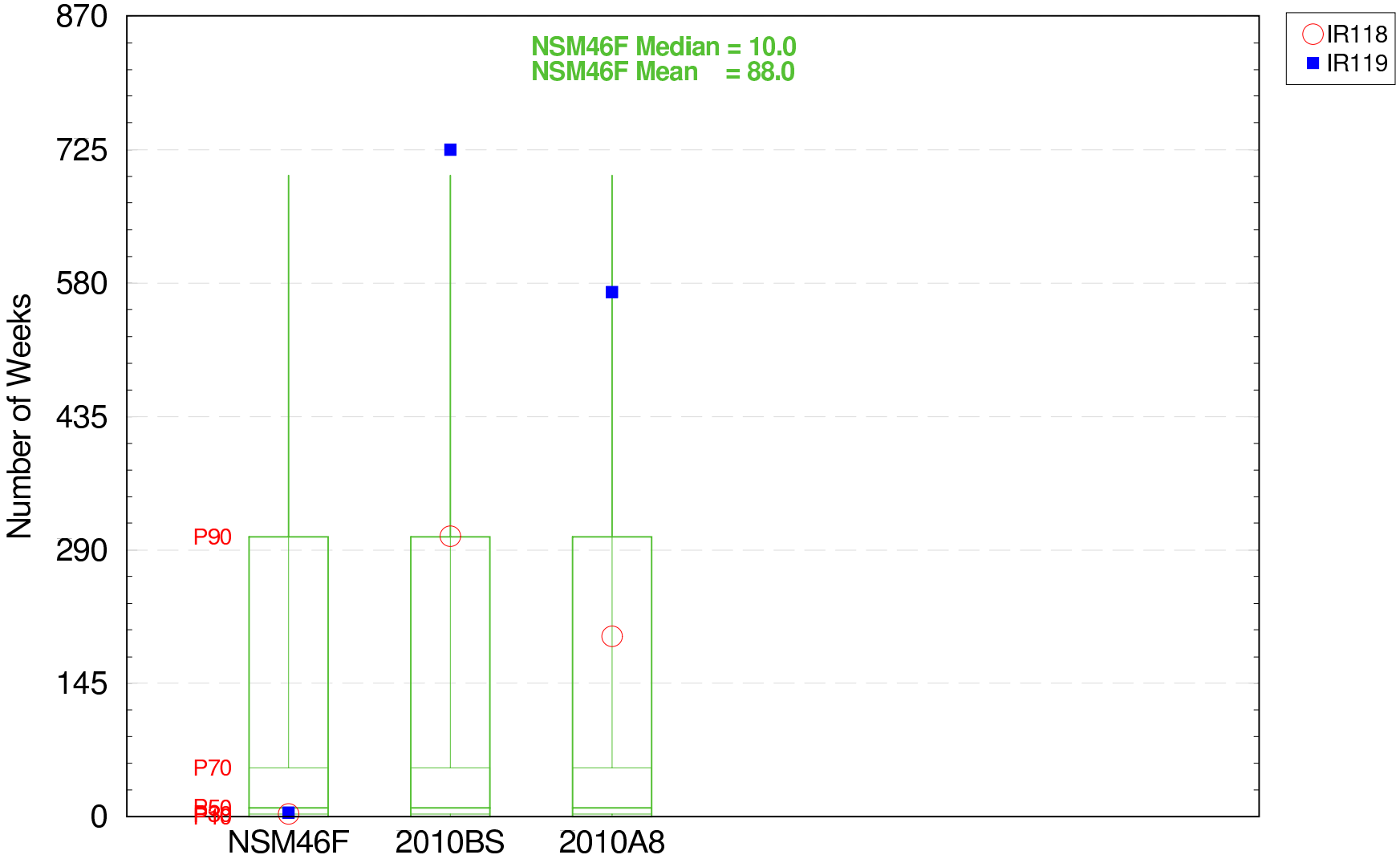

The box–whisker plot represents the min–10–30–50–70–90–max percentiles for all cells in the NSM46F Ridge & Slough Landscape except LNWR cells.

For Planning Purposes Only
Run date: Tue Apr 18 22:45:36 2006
SFWMM V5.5.1
CMP2006
Filename: ge6_all_years_cal_rns3_count_high_boxplot.fig

Script used: /nw/cerp_modeling/projects/Acceler8/scripts/GE_SCRIPTS/ge6.pl

RECOVER Performance Measure – GE–E6

Hydrologic Suitability for Elevated Tree Islands (WCA3 S)

Number of Weeks of High Events > 2.0 feet (01/01/1981 – 12/31/2000)

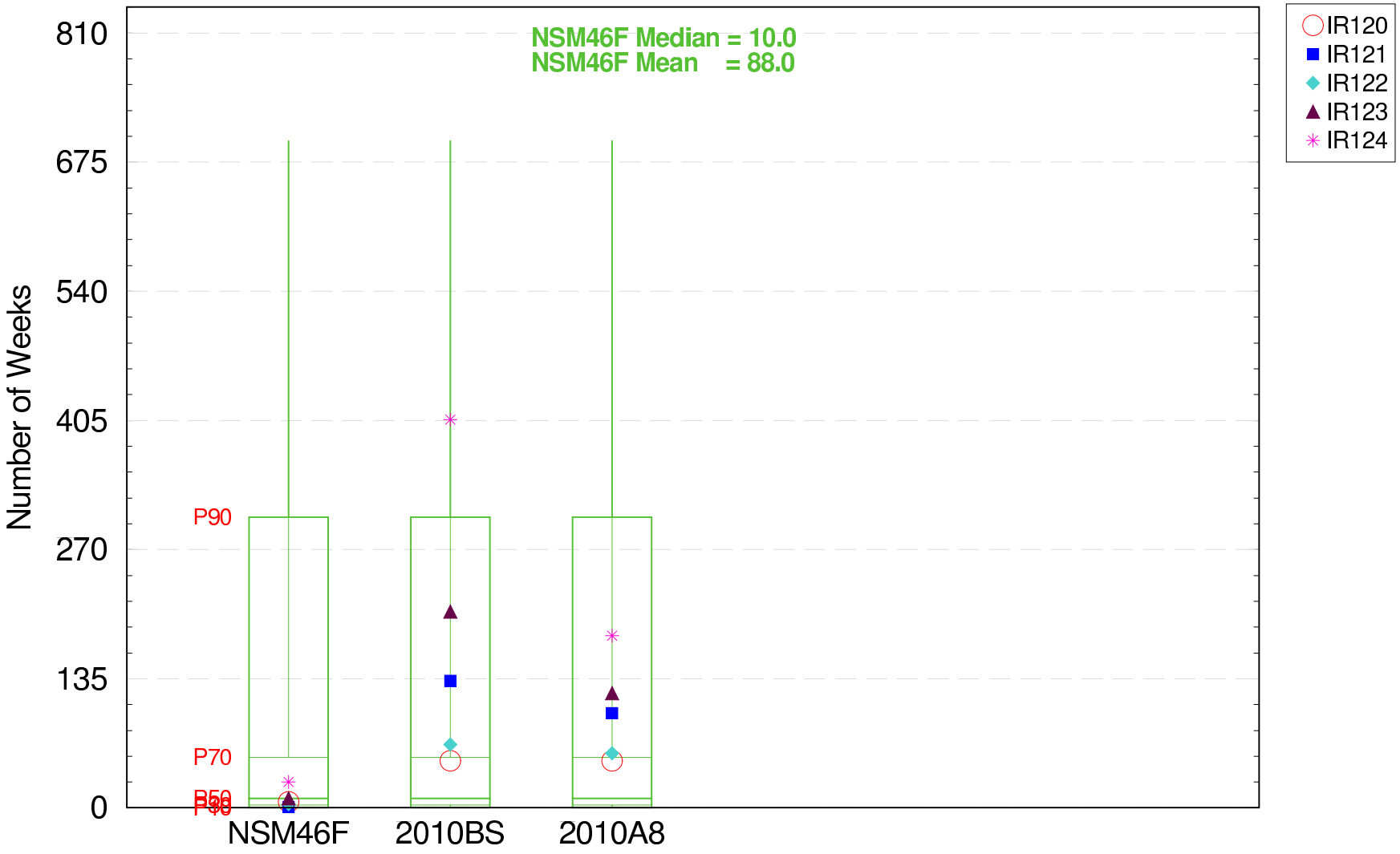

The box–whisker plot represents the min–10–30–50–70–90–max percentiles for all cells in the NSM46F Ridge & Slough Landscape except LNWR cells.

For Planning Purposes Only
Run date: Tue Apr 18 22:45:36 2006
SFWMM V5.5.1
CRIP 2006
Filename: ge6_all_years_cal_rns4_count_high_boxplot.fig

Script used: /nw/cerp_modeling/projects/Acceler8/scripts/GE_SCRIP2006/ge6.pl

RECOVER Performance Measure – GE–E6

Hydrologic Suitability for Elevated Tree Islands (WCA3 S)

Percent Period of Record High Events > 2.0 feet (01/01/1981 – 12/31/2000)

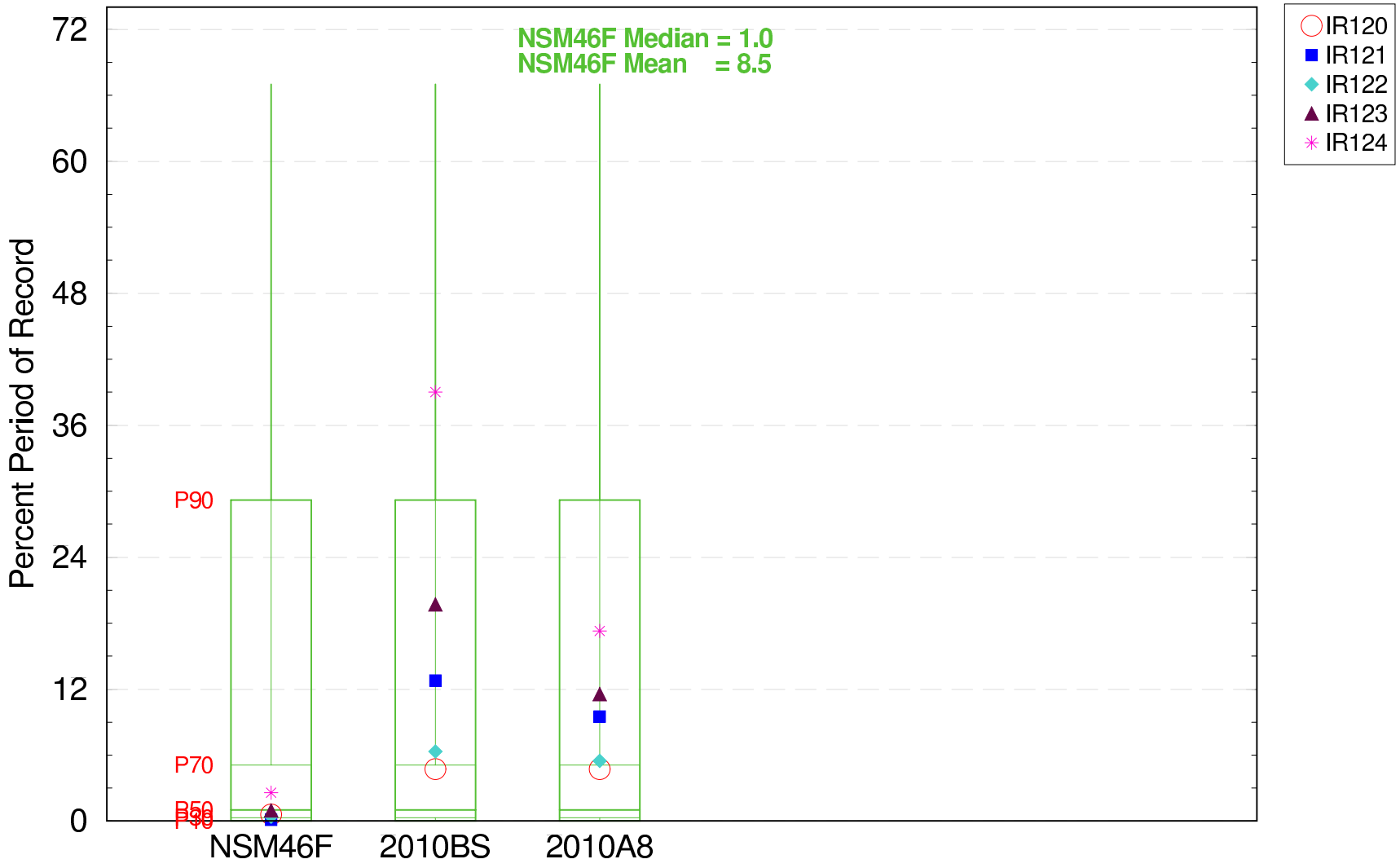

The box–whisker plot represents the min–10–30–50–70–90–max percentiles for all cells in the NSM46F Ridge & Slough Landscape except LNWR cells.

For Planning Purposes Only
Run date: Tue Apr 18 22:45:36 2006
SFWMM V5.5.1
CRAP 7.0.6
Script used: /nw/cerp_modeling/projects/Acceler8/scripts/GE_SCRIPTS/ge6.pl
Filename: ge6_all_years_cal_rns4_ppor_high_boxplot.fig

RECOVER Performance Measure – GE–E6

Hydrologic Suitability for Elevated Tree Islands (WCA3 S)

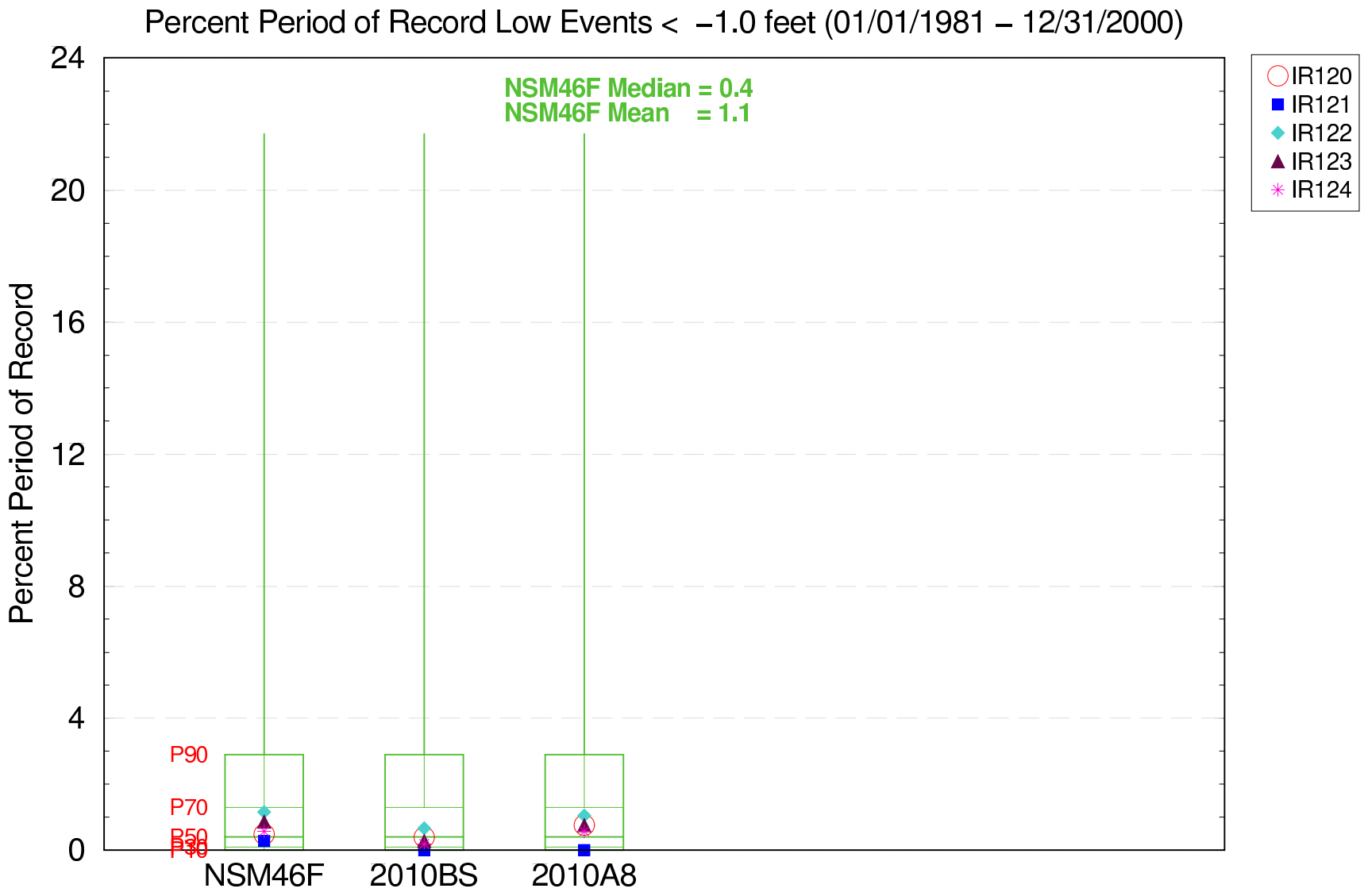

The box–whisker plot represents the min–10–30–50–70–90–max percentiles for all cells in the NSM46F Ridge & Slough Landscape except LNWR cells.

For Planning Purposes Only
Run date: Tue Apr 18 22:45:36 2006
SFWMM V5.5.1
CRAP 7.0.6
Script used: /nw/cerp_modeling/projects/Acceler8/scripts/GE_SCRIPTS/ge6.pl
Filename: ge6_all_years_cal_rns4_ppor_low_boxplot.fig

RECOVER Performance Measure – GE–E6

Hydrologic Suitability for Elevated Tree Islands (WCA3B + Penn)

Number of Weeks of High Events > 2.0 feet (01/01/1981 – 12/31/2000)

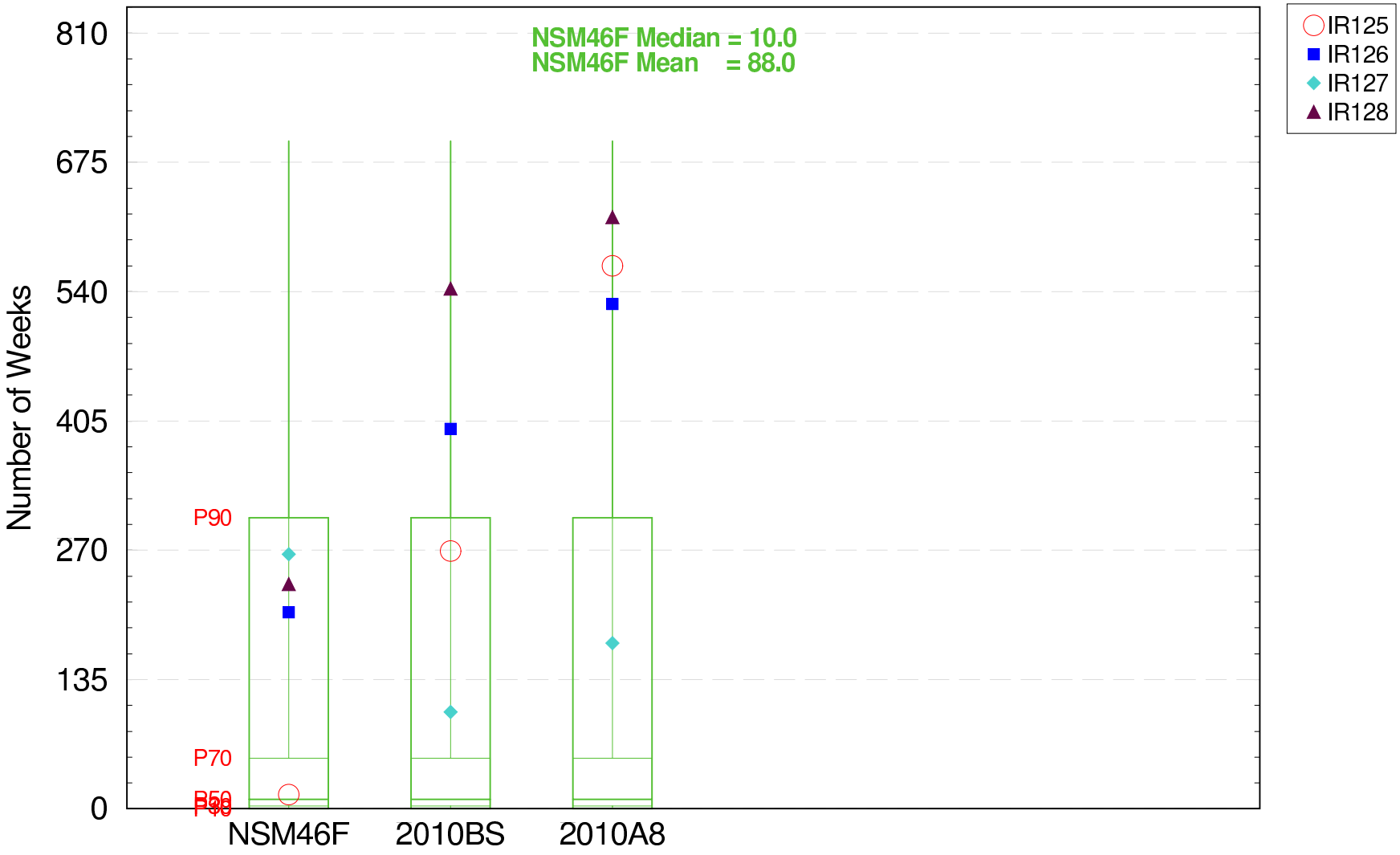

The box–whisker plot represents the min–10–30–50–70–90–max percentiles for all cells in the NSM46F Ridge & Slough Landscape except LNWR cells.

For Planning Purposes Only
Run date: Tue Apr 18 22:45:36 2006
SFWMM V5.5.1
CMP 2006
Filename: ge6_all_years_cal_rns5_count_high_boxplot.fig

Script used: /nw/cerp_modeling/projects/Acceler8/scripts/GE_SCRIPTS/ge6.pl

RECOVER Performance Measure – GE–E6

Hydrologic Suitability for Elevated Tree Islands (WCA3B + Penn)

Percent Period of Record High Events > 2.0 feet (01/01/1981 – 12/31/2000)

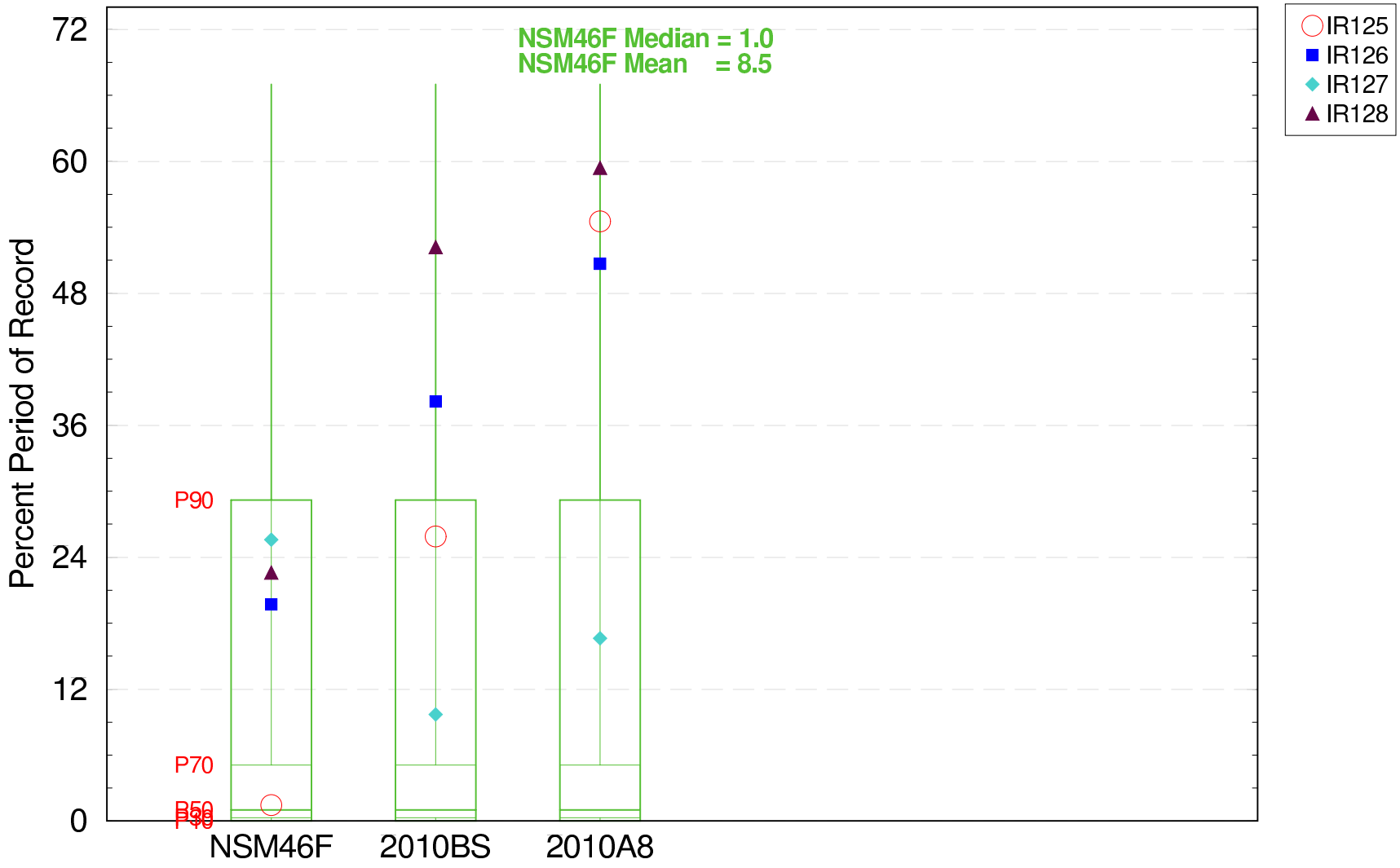

The box–whisker plot represents the min–10–30–50–70–90–max percentiles for all cells in the NSM46F Ridge & Slough Landscape except LNWR cells.

For Planning Purposes Only
Run date: Tue Apr 18 22:45:36 2006
SFWMM V5.5.1
CRIP 2006
Filename: ge6_all_years_cal_rns5_ppor_high_boxplot.fig

Script used: /nw/cerp_modeling/projects/Acceler8/scripts/GE_SCRIP 2006/ge6.pl

RECOVER Performance Measure – GE–E6

Hydrologic Suitability for Elevated Tree Islands (WCA3B + Penn)

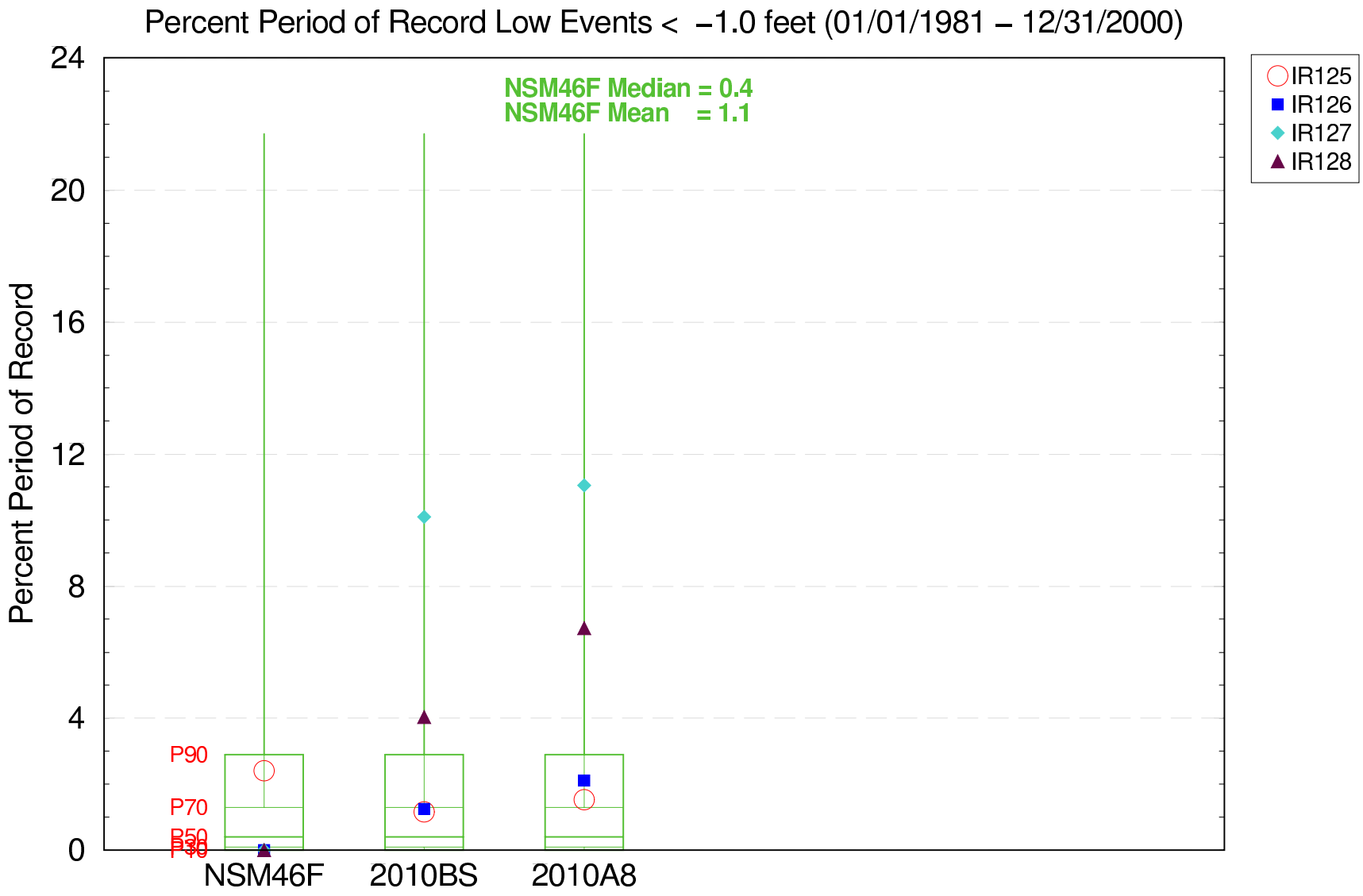

The box–whisker plot represents the min–10–30–50–70–90–max percentiles for all cells in the NSM46F Ridge & Slough Landscape except LNWR cells.

For Planning Purposes Only
Run date: Tue Apr 18 22:45:36 2006
SFWMM V5.5.1
CRAP 7.0.6
Script used: /nw/cerp_modeling/projects/Acceler8/scripts/GE_SCRIPTS/ge6.pl
Filename: ge6_all_years_cal_rns5_ppor_low_boxplot.fig

RECOVER Performance Measure – GE–E6

Hydrologic Suitability for Elevated Tree Islands

Number of Weeks of High Events > 2.0 feet (01/01/1981 – 12/31/2000)

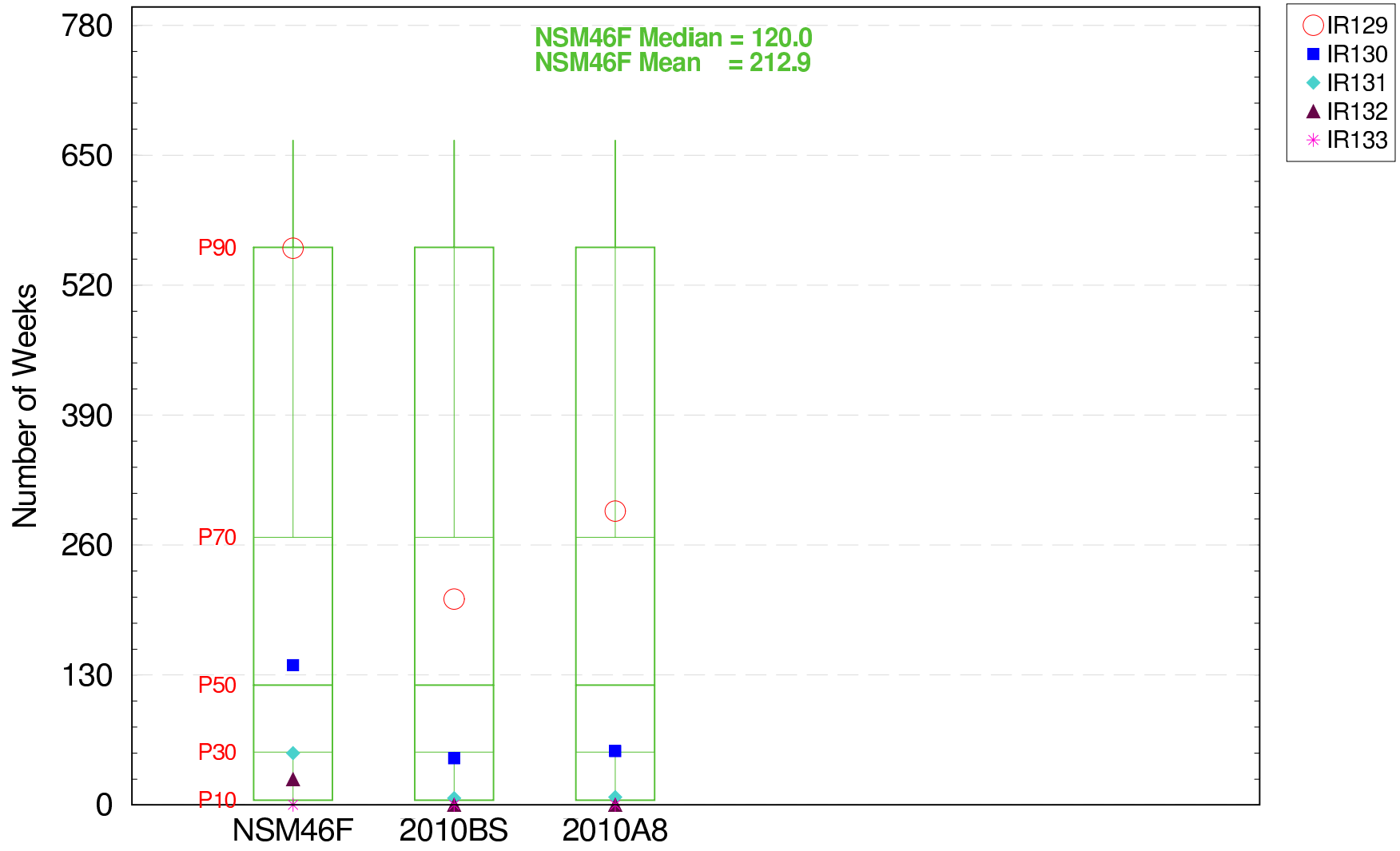

The box–whisker plot represents the min–10–30–50–70–90–max percentiles for all cells in the NSM46F Shark Slough Landscape

For Planning Purposes Only
Run date: Tue Apr 18 22:45:36 2006
SFWMM V5.5.1
CRAP 7906
Script used: /nw/cerp_modeling/projects/Acceler8/scripts/GE_SCRAP7906/ge6.pl
Filename: ge6_all_years_cal_srs_count_high_boxplot.fig

RECOVER Performance Measure – GE–E6

Hydrologic Suitability for Elevated Tree Islands

Number of Weeks of Low Events < −1.0 foot (01/01/1981 – 12/31/2000)

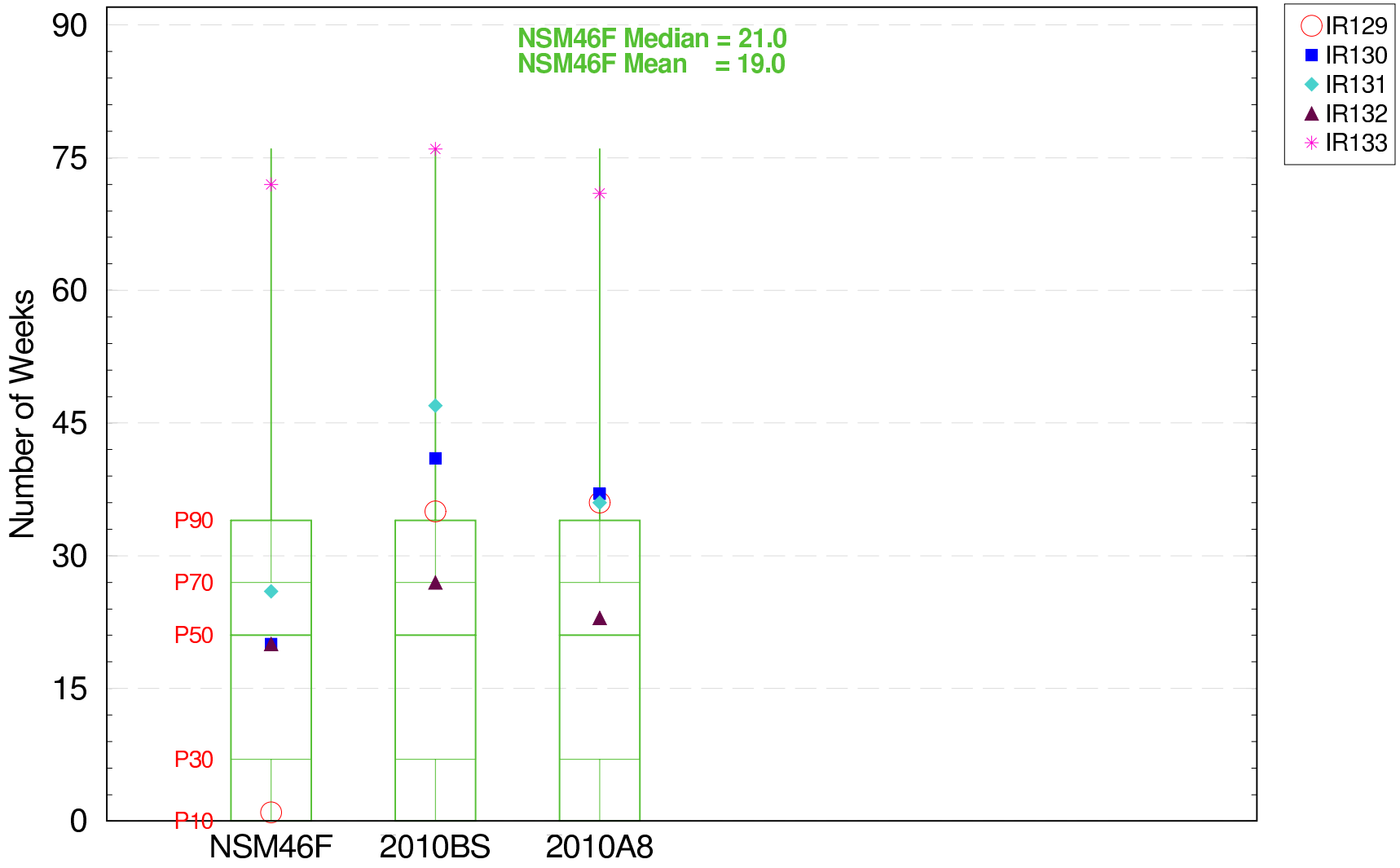

The box–whisker plot represents the min–10–30–50–70–90–max percentiles for all cells in the NSM46F Shark Slough Landscape

For Planning Purposes Only
Run date: Tue Apr 18 22:45:36 2006
SFWMM V5.5.1
CRAP 7.0.6
Script used: /nw/cerp_modeling/projects/Acceler8/scripts/GE_SCRIPTS/ge6.pl
Filename: ge6_all_years_cal_srs_count_low_boxplot.fig

RECOVER Performance Measure – GE–E6

Hydrologic Suitability for Elevated Tree Islands

Percent Period of Record High Events > 2.0 feet (01/01/1981 – 12/31/2000)

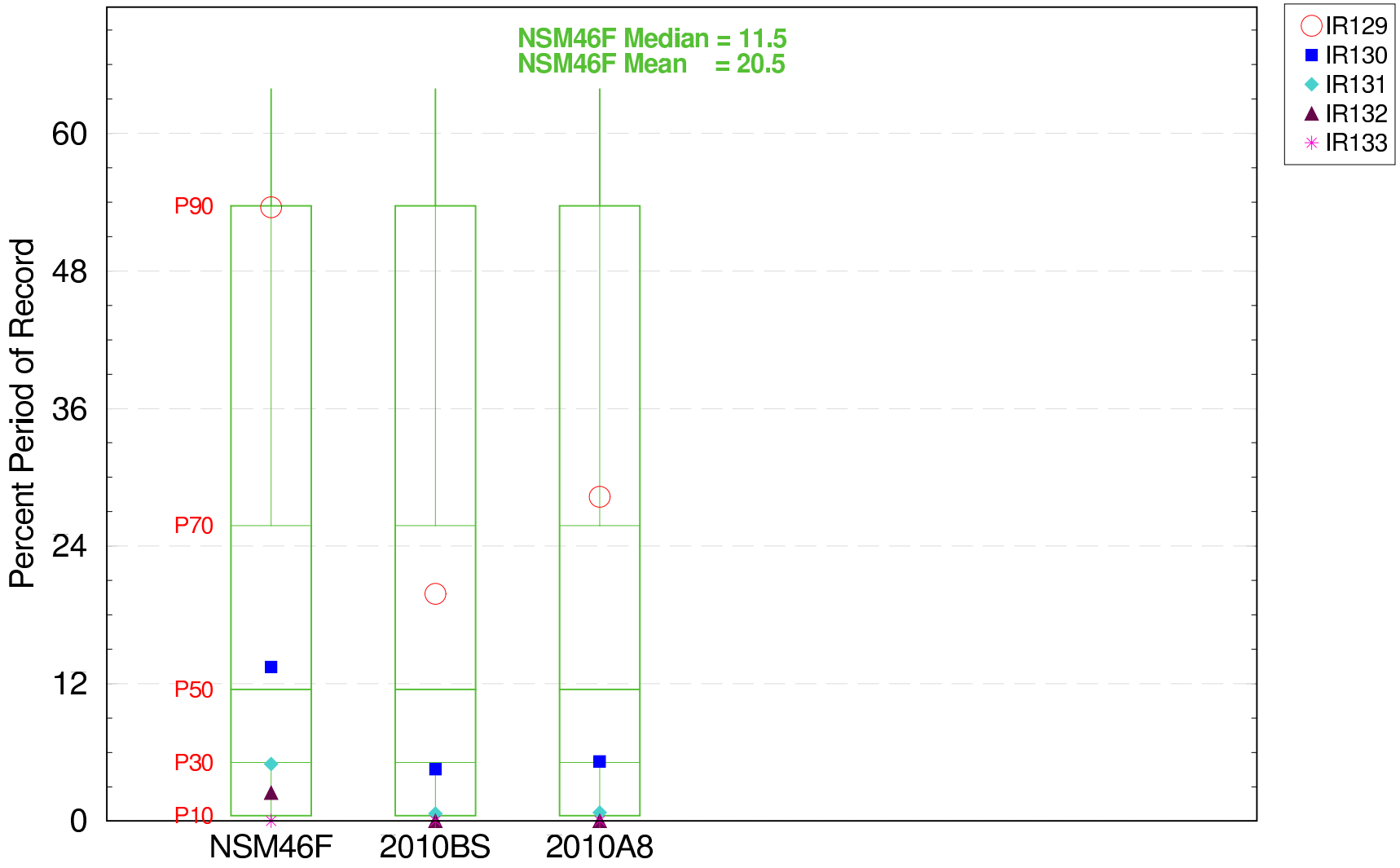

The box–whisker plot represents the min–10–30–50–70–90–max percentiles for all cells in the NSM46F Shark Slough Landscape

For Planning Purposes Only
Run date: Tue Apr 18 22:45:36 2006
SFWMM V5.5.1
CRAP 7.0.6
Script used: /nw/cerp_modeling/projects/Acceler8/scripts/GE_Scripts/ge6.pl
Filename: ge6_all_years_cal_srs_ppor_high_boxplot.fig

RECOVER Performance Measure – GE–E6

Hydrologic Suitability for Elevated Tree Islands

Percent Period of Record Low Events < −1.0 feet (01/01/1981 – 12/31/2000)

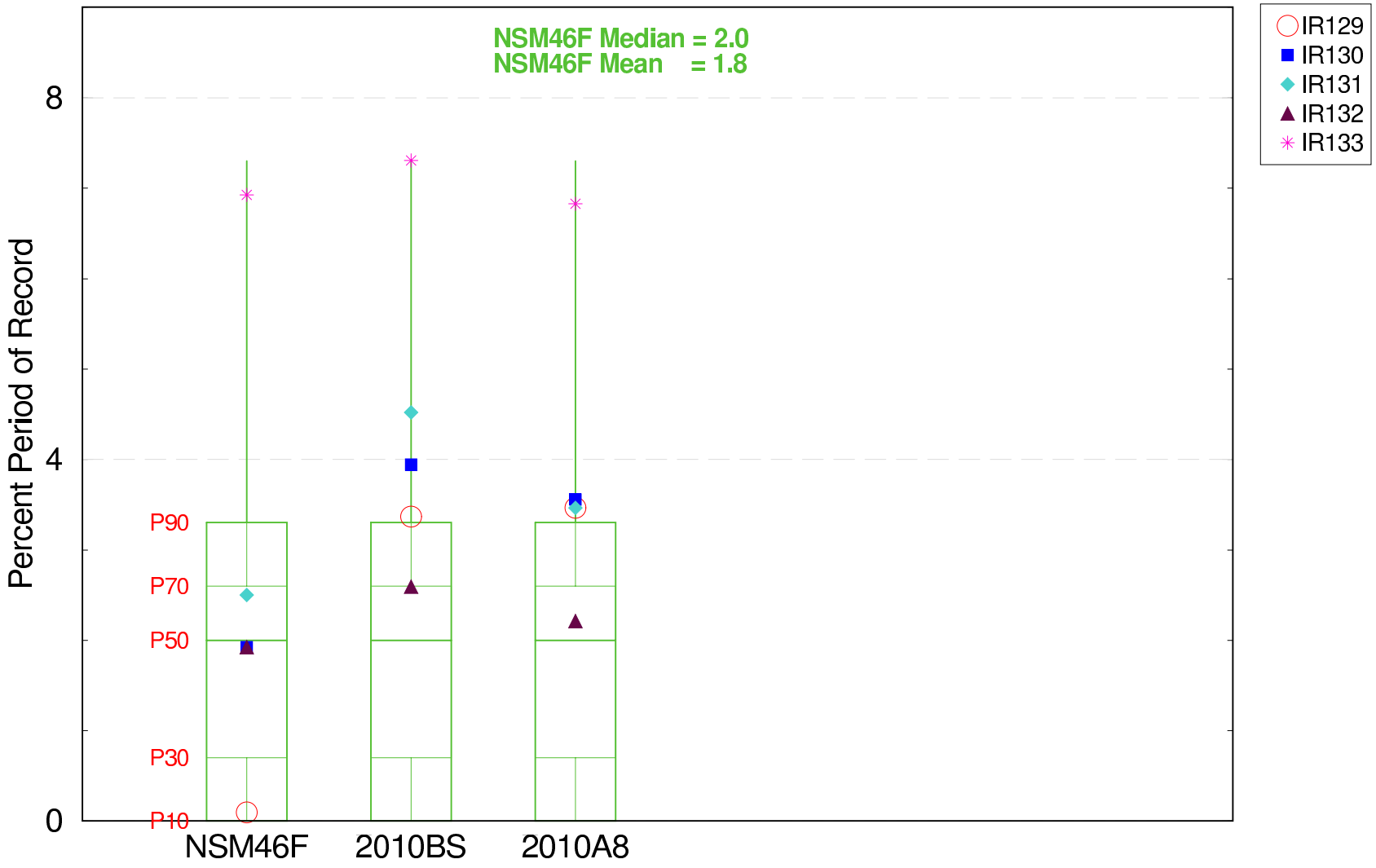

The box–whisker plot represents the min–10–30–50–70–90–max percentiles for all cells in the NSM46F Shark Slough Landscape

For Planning Purposes Only
Run date: Tue Apr 18 22:45:36 2006
SFWMM V5.5.1
CRAP 7.0.6
Script used: /nw/cerp_modeling/projects/Acceler8/scripts/GE_SCRIPTS/ge6.pl
Filename: ge6_all_years_cal_srs_ppor_low_boxplot.fig

RECOVER Performance Measure – GE–E6

LOK ANNUAL REGULATORY DISCHARGES TO NORTH STORAGE, EAA STORAGE, WCA'S, CALOOSAHATCHEE BASIN, ST LUCIE BASIN & L8 TO TIDE (1000 AC-FT)

	2010BS							2010A8						
	North_Sto	EAA_Sto	Wca's	ASR	Caloos	St Luc	L8	North_Sto	EAA_Sto	Wca's	ASR	Caloos	St Luc	L8
1965	0	0	10	0	95	38	0	0	99	0	0	0	0	0
1966	0	0	76	0	911	239	0	0	729	0	0	708	175	0
1967	0	0	58	0	0	0	0	0	0	0	0	0	0	0
1968	0	0	0	0	436	124	0	0	344	0	0	278	74	0
1969	0	0	117	0	965	349	0	0	507	0	0	790	275	0
1970	0	0	103	0	1433	650	0	0	787	0	0	1171	484	0
1971	0	0	0	0	0	0	0	0	0	0	0	0	0	0
1972	0	0	0	0	0	0	0	0	0	0	0	0	0	0
1973	0	0	0	0	0	0	0	0	0	0	0	0	0	0
1974	0	0	0	0	0	0	0	0	0	0	0	0	0	0
1975	0	0	0	0	0	0	0	0	0	0	0	0	0	0
1976	0	0	0	0	0	0	0	0	0	0	0	0	0	0
1977	0	0	0	0	0	0	0	0	0	0	0	0	0	0
1978	0	0	0	0	0	0	0	0	27	0	0	0	0	0
1979	0	0	93	0	743	216	0	0	781	0	0	708	194	0
1980	0	0	66	0	0	0	0	0	349	0	0	0	0	0
1981	0	0	0	0	0	0	0	0	0	0	0	0	0	0
1982	0	0	0	0	182	45	0	0	306	0	0	151	37	0
1983	0	0	35	0	918	386	0	0	1023	0	0	608	270	0
1984	0	0	164	0	579	295	0	0	555	0	0	229	112	0
1985	0	0	0	0	0	0	0	0	0	0	0	0	0	0
1986	0	0	0	0	0	0	0	0	0	0	0	0	0	0
1987	0	0	29	0	63	27	0	0	84	0	0	91	35	0
1988	0	0	49	0	0	0	0	0	151	0	0	0	0	0
1989	0	0	0	0	0	0	0	0	0	0	0	0	0	0
1990	0	0	0	0	0	0	0	0	0	0	0	0	0	0
1991	0	0	6	0	77	16	0	0	580	0	0	46	8	0
1992	0	0	113	0	233	85	0	0	575	0	0	0	0	0
1993	0	0	85	0	869	354	0	0	359	0	0	500	181	0
1994	0	0	46	0	603	202	0	0	187	0	0	747	249	0
1995	0	0	13	0	2417	1009	0	0	632	0	0	2289	923	0
1996	0	0	145	0	1034	361	0	0	701	0	0	561	180	0
1997	0	0	0	0	98	37	0	0	188	0	0	126	48	0
1998	0	0	135	0	1651	707	0	0	1015	0	0	1451	634	0
1999	0	0	31	0	663	220	0	0	414	0	0	380	107	0
2000	0	0	55	0	0	0	0	0	223	0	0	0	0	0
Total	0	0	1428	0	13971	5361	0	0	10618	0	0	10836	3987	0
Mean	0	0	40	0	388	149	0	0	295	0	0	301	111	0

LAKE OKEECHOBEE HYDROLOGIC PERFORMANCE MEASURES
1965-2000 Simulation Period

Number of times lake stage is above 17ft:

2010BS	13
2010A8	9

Number of times lake stage is above 15ft for more than 365 days:

2010BS	2
2010A8	2

Number of times lake stage is below 11ft:

2010BS	10
2010A8	9

Number of times lake stage is below 12ft for more than 365 days:

2010BS	1
2010A8	1

Notes:

1) It is necessary to review the lake stage hydrograph to ensure that double counting has not taken place. For example, if the lake stage falls below 17ft for a day and subsequently goes above 17ft the next day, the number of events counted will be two; whereas, by looking at the lake stage hydrograph, one can make the determination that it should only be counted as a single event.

2) These four hydrologic performance measures are assigned different weights by the experts that evaluate lake ecosystem performance under different scenarios. Performance measure weights reflect the degree of impact that the hydrologic events have on the ecosystem. On a scale of 1 to 3, with 3 representing the highest weight (greatest impact), the weights are 3, 3, 1, and 2 for the 17 ft, 15 ft, 12 ft, and 11 ft performance measures, respectively.

(3) An additional performance measure (not displayed here) considers the number of years in a model simulation that have regular recessions of lake stage from near 15 ft in January to near 12 ft in June, without any reversals of stage in excess of 0.5 ft during a recession period. This performance measure is evaluated by experts in lake ecology based on visual inspection of the hydrographs associated with model runs. The spring recession performance measure has a weight of 3, as described above.

For Planning Purposes Only
Run date: 04/18/06 20:35:10
SFWMM V5.5.1
Script used: lok_hpm.scr, V1.4
Filename: lok_hpm.report

RECOVER Performance Measure

"Mean (36 year) Annual Lake Okeechobee Inflows/Outflows in 1,000 acft"

	2010BS	2010A8			
Inflows					
Rainfall	1667.00(48.9%)	1667.00(49.4%)	0.00(0.0%)	0.00(0.0%)	0.00(0.0%)
MDS_NET	284.20(8.3%)	284.20(8.4%)	0.00(0.0%)	0.00(0.0%)	0.00(0.0%)
Kissimmee_Inflows	956.80(28.0%)	956.80(28.3%)	0.00(0.0%)	0.00(0.0%)	0.00(0.0%)
TaylorCrk_Inflows	137.62(4.0%)	137.62(4.1%)	0.00(0.0%)	0.00(0.0%)	0.00(0.0%)
TayCrkRes_Inflows	0.00(0.0%)	0.00(0.0%)	0.00(0.0%)	0.00(0.0%)	0.00(0.0%)
ASR_To_LOK	0.00(0.0%)	0.00(0.0%)	0.00(0.0%)	0.00(0.0%)	0.00(0.0%)
Stlucie_Backflows	65.04(1.9%)	58.03(1.7%)	0.00(0.0%)	0.00(0.0%)	0.00(0.0%)
Caloos_Backflows	9.99(0.3%)	3.59(0.1%)	0.00(0.0%)	0.00(0.0%)	0.00(0.0%)
Eaa_Back_Pumping	47.09(1.4%)	28.68(0.8%)	0.00(0.0%)	0.00(0.0%)	0.00(0.0%)
C43_Reservoir	0.00(0.0%)	0.00(0.0%)	0.00(0.0%)	0.00(0.0%)	0.00(0.0%)
C44_Reservoir	0.00(0.0%)	0.00(0.0%)	0.00(0.0%)	0.00(0.0%)	0.00(0.0%)
North_Storage	0.00(0.0%)	0.00(0.0%)	0.00(0.0%)	0.00(0.0%)	0.00(0.0%)
L8_Backflows	59.57(1.7%)	56.12(1.7%)	0.00(0.0%)	0.00(0.0%)	0.00(0.0%)
S309_Backflows	0.00(0.0%)	0.00(0.0%)	0.00(0.0%)	0.00(0.0%)	0.00(0.0%)
UpIstokp_Inflows	123.94(3.6%)	123.94(3.7%)	0.00(0.0%)	0.00(0.0%)	0.00(0.0%)
Other_Inflows	61.10(1.8%)	59.49(1.8%)	0.00(0.0%)	0.00(0.0%)	0.00(0.0%)
Total	3412.36(100.0%)	3375.46(100.0%)	0.00(0.0%)	0.00(0.0%)	0.00(0.0%)
Outflows					
ET	2129.20(61.9%)	2139.40(62.9%)	0.00(0.0%)	0.00(0.0%)	0.00(0.0%)
StLucie_Regulatory	148.93(4.3%)	110.75(3.3%)	0.00(0.0%)	0.00(0.0%)	0.00(0.0%)
StLucie_Ag_Dmds	25.78(0.8%)	19.08(0.6%)	0.00(0.0%)	0.00(0.0%)	0.00(0.0%)
StLuci_Estuary_Min	0.00(0.0%)	20.18(0.6%)	0.00(0.0%)	0.00(0.0%)	0.00(0.0%)
Caloos_Regulatory	390.92(11.4%)	304.09(8.9%)	0.00(0.0%)	0.00(0.0%)	0.00(0.0%)
Caloos_Ag_Dmds	122.71(3.6%)	101.28(3.0%)	0.00(0.0%)	0.00(0.0%)	0.00(0.0%)
Caloos_Estuary_Min	10.21(0.3%)	25.15(0.7%)	0.00(0.0%)	0.00(0.0%)	0.00(0.0%)
Reg_to_EAA_Storage	0.00(0.0%)	294.93(8.7%)	0.00(0.0%)	0.00(0.0%)	0.00(0.0%)
Regulatory_to_Wcas	39.67(1.2%)	0.00(0.0%)	0.00(0.0%)	0.00(0.0%)	0.00(0.0%)
Exc_Wat_StLuc_Res	0.00(0.0%)	0.00(0.0%)	0.00(0.0%)	0.00(0.0%)	0.00(0.0%)
Exc_Wat_Caloo_Res	0.00(0.0%)	39.15(1.2%)	0.00(0.0%)	0.00(0.0%)	0.00(0.0%)
Water_Supp_to_EAA	304.78(8.9%)	123.51(3.6%)	0.00(0.0%)	0.00(0.0%)	0.00(0.0%)
Water_Supp_to_LEC	31.52(0.9%)	46.49(1.4%)	0.00(0.0%)	0.00(0.0%)	0.00(0.0%)
Water_Supp_Glades	74.04(2.2%)	0.00(0.0%)	0.00(0.0%)	0.00(0.0%)	0.00(0.0%)
Water_Supp_to_STAs	0.82(0.0%)	6.49(0.2%)	0.00(0.0%)	0.00(0.0%)	0.00(0.0%)
Reg_L8_Tide	0.00(0.0%)	0.00(0.0%)	0.00(0.0%)	0.00(0.0%)	0.00(0.0%)
L8_Basin_Ag_Dmds	26.17(0.8%)	28.10(0.8%)	0.00(0.0%)	0.00(0.0%)	0.00(0.0%)
North_Storage	0.00(0.0%)	0.00(0.0%)	0.00(0.0%)	0.00(0.0%)	0.00(0.0%)
LOK_To_ASR	0.00(0.0%)	0.00(0.0%)	0.00(0.0%)	0.00(0.0%)	0.00(0.0%)
Other_Outflows	132.66(3.9%)	140.26(4.1%)	0.00(0.0%)	0.00(0.0%)	0.00(0.0%)
Total	3437.41(100.0%)	3398.87(100.0%)	0.00(0.0%)	0.00(0.0%)	0.00(0.0%)
SW_Storage_Change	-24.60(-0.7%)	-22.80(-0.7%)	0.00(0.0%)	0.00(0.0%)	0.00(0.0%)
RESIDUAL	-0.45(-0.0%)	-0.61(-0.0%)	0.00(0.0%)	0.00(0.0%)	0.00(0.0%)

Annual Average Lake Okeechobee Inflows/Outflows for Selected Drought Years (71,75,81,85,89) in 1,000 acft

	2010BS	2010A8			
Inflows					
Rainfall	1421.68(62.2%)	1421.68(63.7%)	0.00(0.0%)	0.00(0.0%)	0.00(0.0%)
MDSNET	-42.02(-1.8%)	-42.02(-1.9%)	0.00(0.0%)	0.00(0.0%)	0.00(0.0%)
Kissimmee_Inflows	479.42(21.0%)	479.42(21.5%)	0.00(0.0%)	0.00(0.0%)	0.00(0.0%)
TaylorCrk_Inflows	84.87(3.7%)	84.87(3.8%)	0.00(0.0%)	0.00(0.0%)	0.00(0.0%)
TayCrkRes_Inflows	0.00(0.0%)	0.00(0.0%)	0.00(0.0%)	0.00(0.0%)	0.00(0.0%)
ASR_To_LOK	0.00(0.0%)	0.00(0.0%)	0.00(0.0%)	0.00(0.0%)	0.00(0.0%)
Stlucie_Backflows	97.50(4.3%)	93.33(4.2%)	0.00(0.0%)	0.00(0.0%)	0.00(0.0%)
Caloos_Backflows	26.67(1.2%)	2.70(0.1%)	0.00(0.0%)	0.00(0.0%)	0.00(0.0%)
Eaa_Back_Pumping	41.19(1.8%)	18.09(0.8%)	0.00(0.0%)	0.00(0.0%)	0.00(0.0%)
C43_Reservoir	0.00(0.0%)	0.00(0.0%)	0.00(0.0%)	0.00(0.0%)	0.00(0.0%)
C44_Reservoir	0.00(0.0%)	0.00(0.0%)	0.00(0.0%)	0.00(0.0%)	0.00(0.0%)
North_Storage	0.00(0.0%)	0.00(0.0%)	0.00(0.0%)	0.00(0.0%)	0.00(0.0%)
L8_Backflows	66.05(2.9%)	64.41(2.9%)	0.00(0.0%)	0.00(0.0%)	0.00(0.0%)
S309_Backflows	0.00(0.0%)	0.00(0.0%)	0.00(0.0%)	0.00(0.0%)	0.00(0.0%)
UpIstokp_Inflows	52.83(2.3%)	52.83(2.4%)	0.00(0.0%)	0.00(0.0%)	0.00(0.0%)
Other_Inflows	57.09(2.5%)	55.36(2.5%)	0.00(0.0%)	0.00(0.0%)	0.00(0.0%)
Total	2285.28(100.0%)	2230.68(100.0%)	0.00(0.0%)	0.00(0.0%)	0.00(0.0%)
Outflows					
ET	2107.02(68.6%)	2124.64(69.6%)	0.00(0.0%)	0.00(0.0%)	0.00(0.0%)
StLucie_Regulatory	0.00(0.0%)	0.00(0.0%)	0.00(0.0%)	0.00(0.0%)	0.00(0.0%)
StLucie_Ag_Dmds	39.29(1.3%)	37.56(1.2%)	0.00(0.0%)	0.00(0.0%)	0.00(0.0%)
StLuci_Estuary_Min	0.00(0.0%)	30.39(1.0%)	0.00(0.0%)	0.00(0.0%)	0.00(0.0%)
Caloos_Regulatory	3.35(0.1%)	3.52(0.1%)	0.00(0.0%)	0.00(0.0%)	0.00(0.0%)
Caloos_Ag_Dmds	179.50(5.8%)	167.98(5.5%)	0.00(0.0%)	0.00(0.0%)	0.00(0.0%)
Caloos_Estuary_Min	0.00(0.0%)	37.78(1.2%)	0.00(0.0%)	0.00(0.0%)	0.00(0.0%)
Reg_to_EAA_Storage	0.00(0.0%)	0.00(0.0%)	0.00(0.0%)	0.00(0.0%)	0.00(0.0%)
Regulatory_to_Wcas	0.00(0.0%)	0.00(0.0%)	0.00(0.0%)	0.00(0.0%)	0.00(0.0%)
Exc_Wat_StLuc_Res	0.00(0.0%)	0.00(0.0%)	0.00(0.0%)	0.00(0.0%)	0.00(0.0%)
Exc_Wat_Caloo_Res	0.00(0.0%)	0.00(0.0%)	0.00(0.0%)	0.00(0.0%)	0.00(0.0%)
Water_Supp_to_EAA	368.50(12.0%)	250.94(8.2%)	0.00(0.0%)	0.00(0.0%)	0.00(0.0%)
Water_Supp_to_LEC	106.28(3.5%)	159.42(5.2%)	0.00(0.0%)	0.00(0.0%)	0.00(0.0%)
Water_Supp_Glades	50.46(1.6%)	0.00(0.0%)	0.00(0.0%)	0.00(0.0%)	0.00(0.0%)
Water_Supp_to_STAs	0.04(0.0%)	10.24(0.3%)	0.00(0.0%)	0.00(0.0%)	0.00(0.0%)
Reg_L8_Tide	0.00(0.0%)	0.00(0.0%)	0.00(0.0%)	0.00(0.0%)	0.00(0.0%)
L8_Basin_Ag_Dmds	52.32(1.7%)	56.68(1.9%)	0.00(0.0%)	0.00(0.0%)	0.00(0.0%)
North_Storage	0.00(0.0%)	0.00(0.0%)	0.00(0.0%)	0.00(0.0%)	0.00(0.0%)
LOK_To_ASR	0.00(0.0%)	0.00(0.0%)	0.00(0.0%)	0.00(0.0%)	0.00(0.0%)
Other_Outflows	166.74(5.4%)	173.78(5.7%)	0.00(0.0%)	0.00(0.0%)	0.00(0.0%)
Total	3073.51(100.0%)	3052.94(100.0%)	0.00(0.0%)	0.00(0.0%)	0.00(0.0%)
SW_Storage_Change	-788.20(-34.5%)	-822.28(-36.9%)	0.00(0.0%)	0.00(0.0%)	0.00(0.0%)
RESIDUAL	-0.03(-0.0%)	0.02(0.0%)	0.00(0.0%)	0.00(0.0%)	0.00(0.0%)

Stage Duration Curves for Lake Okeechobee

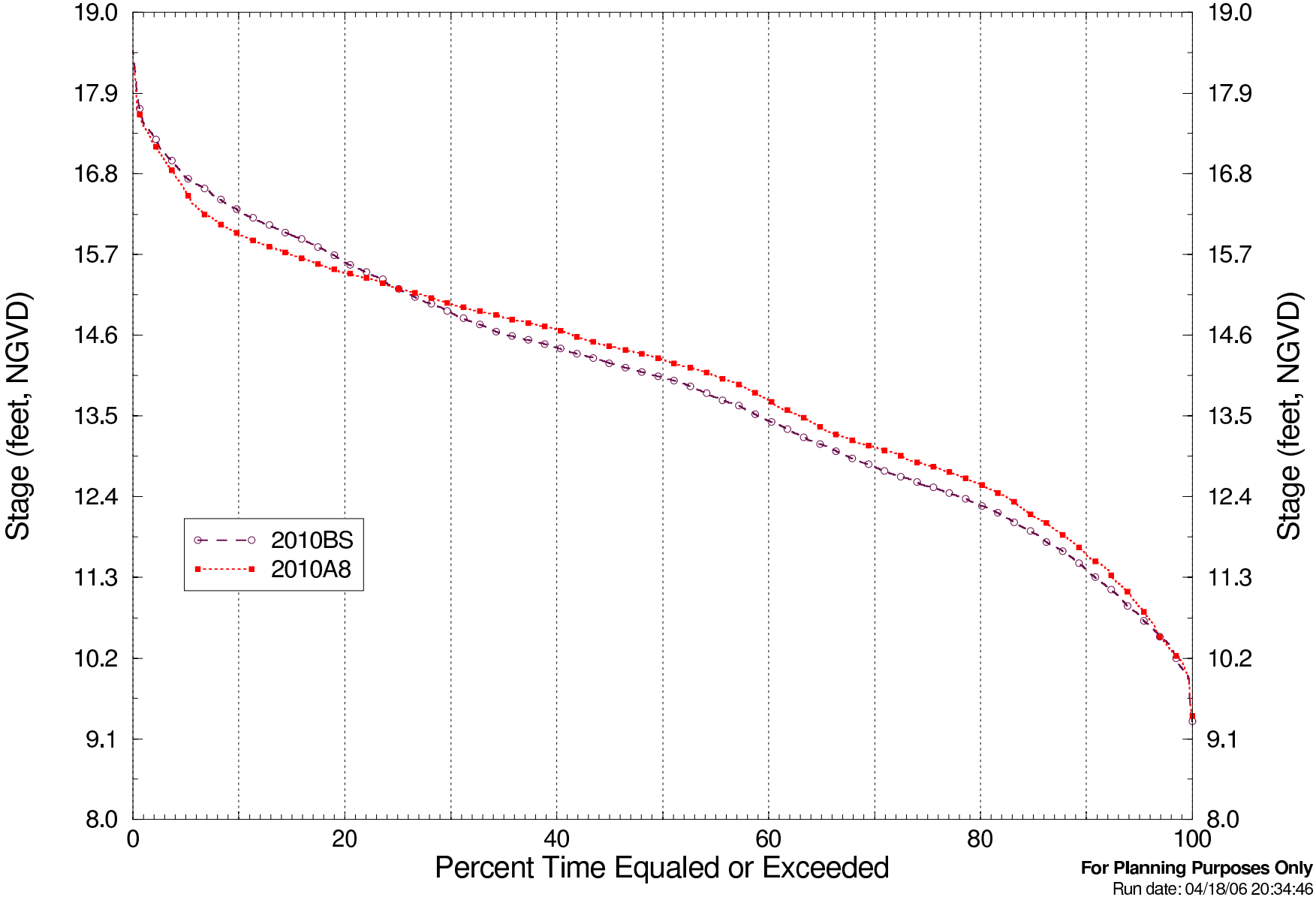

For Planning Purposes Only
Run date: 04/18/06 20:34:46
SFWMM V5.5.1
Script used: hyd_dur.scr, V1.11
Filename: lok_dai_stgdur.fig

SFWMM P.O.S. 1965 - 2000

Stage Hydrographs for Lake Okeechobee

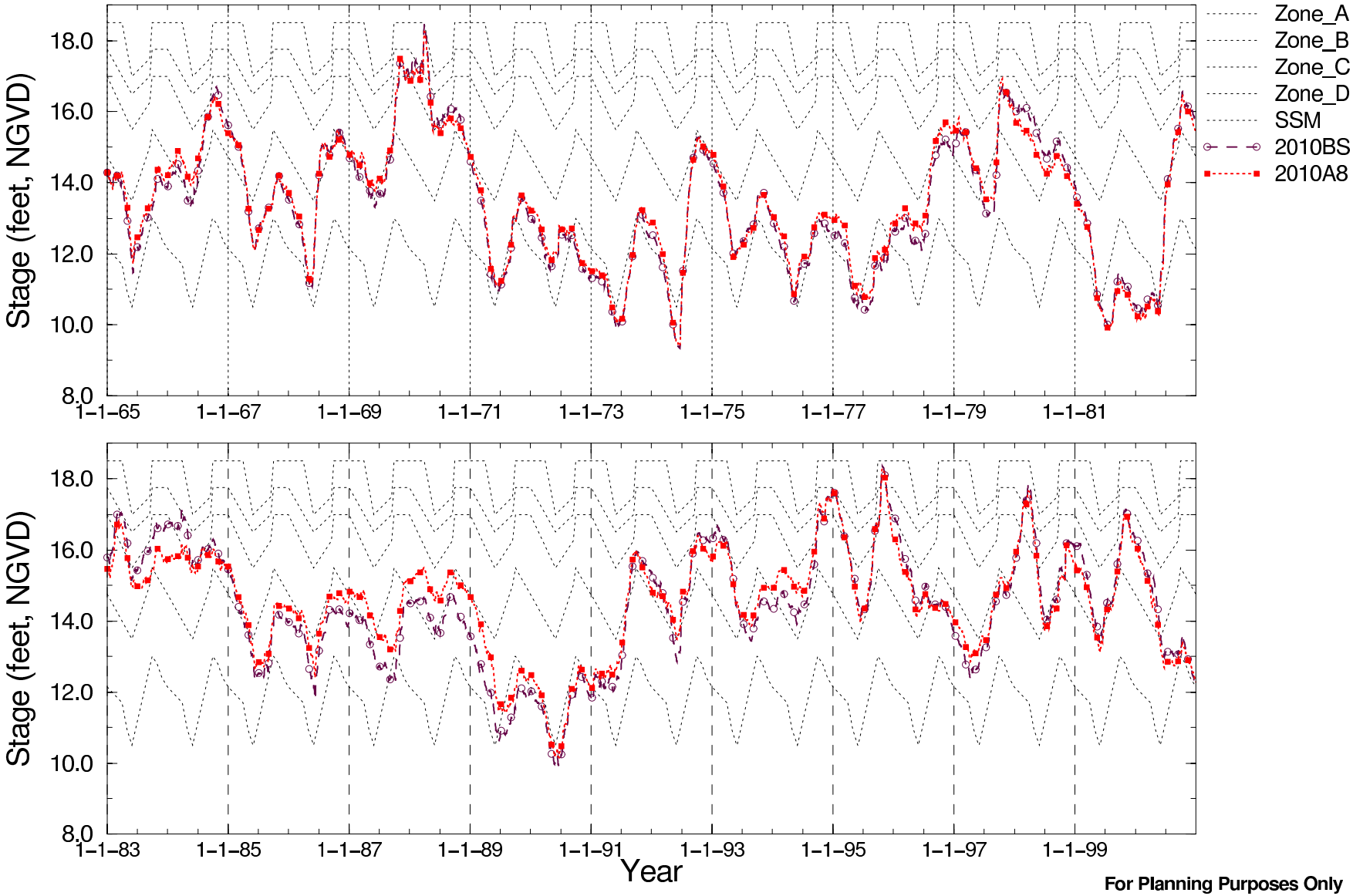

For Planning Purposes Only
Run date: 04/18/06 20:34:42
SFWMM V5.5.1
Script used: hyd_dur.scr, V1.11
Filename: lok_dai_stg.fig

SFWMM P.O.S. 1965 - 2000

Flood Protection Criteria for Lake Okeechobee, 1965–2000

Number of Days stage > 16.5ft during Aug1 – Sep15

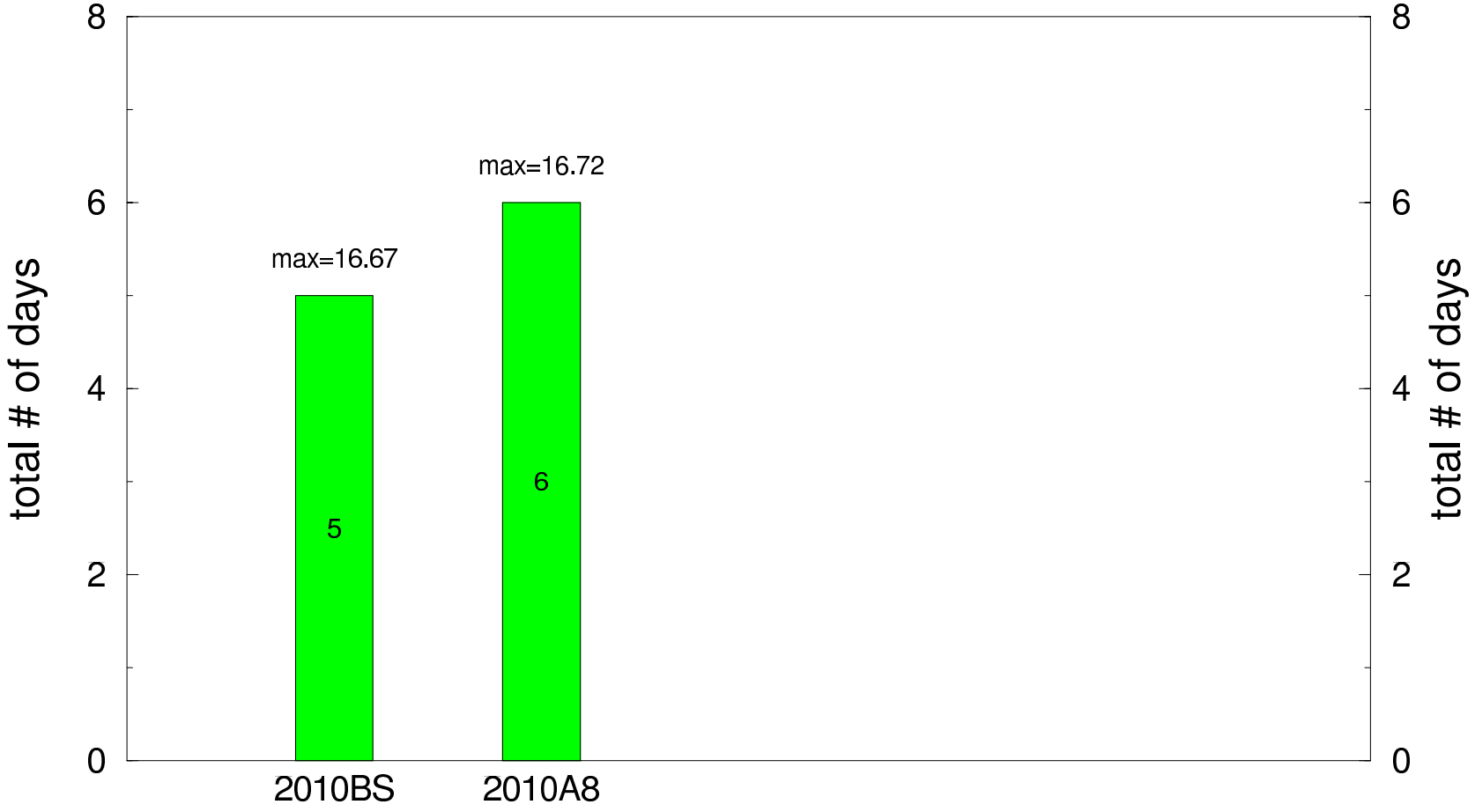

Note: The data above each bar is the maximum simulated lake stage (aug1–sep15) during the entire simulation.
*Actual criteria is 17.5 feet. The maximum stage indicates if this criteria is violated. Also of interest is how many days the stage comes within a foot of the 17.5ft criteria.

For Planning Purposes Only
Run date: 04/18/06 20:34:55
SFWMM V5.5.1
Script used: lok_stage_events.scr, V1.4
Filename: lok_floodprot_bar.fig

Stage Hydrographs for Lake Okeechobee

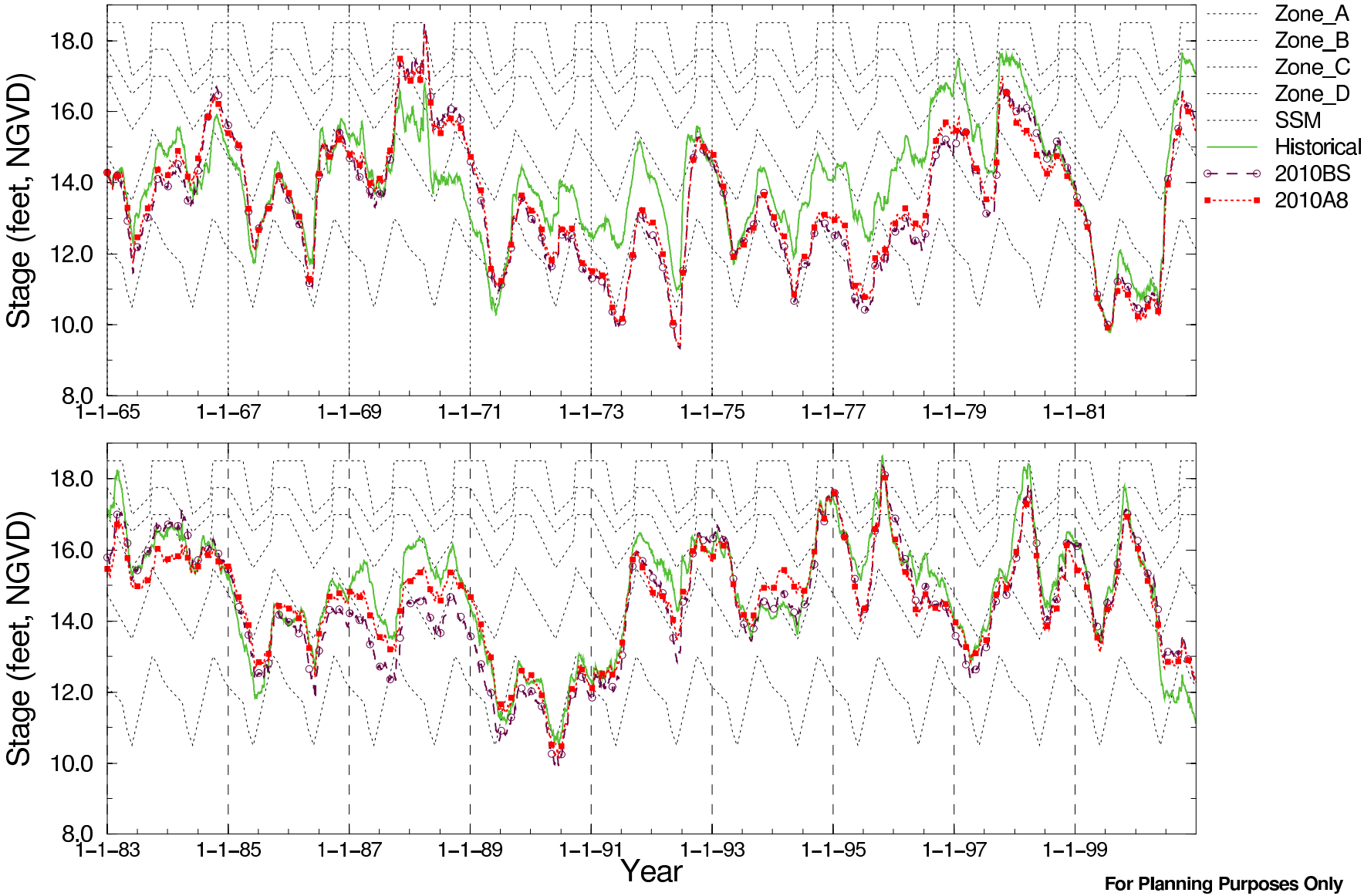

For Planning Purposes Only
Run date: 04/18/06 20:34:44
SFWMM V5.5.1
Script used: hyd_dur.scr, V1.11
Filename: lok_hist_stg.fig

SFWMM P.O.S. 1965 - 2000

Number of Times LOK Proposed Minimum Water Level & Duration Criteria were Exceeded During the 1965–2000 Simulation

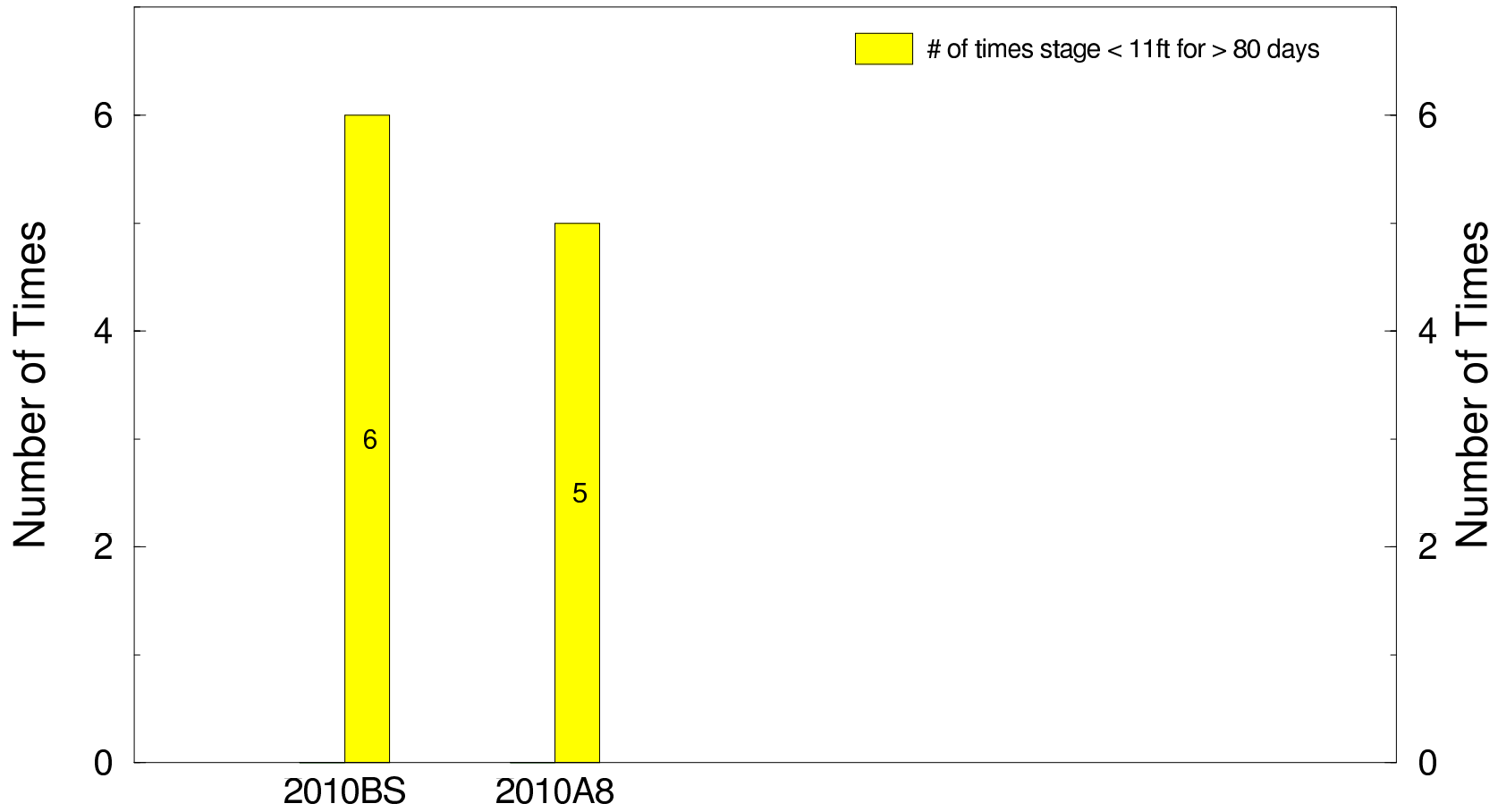

Note:

Target: Minimum Level, duration and Return Frequency – Water levels in Lake Okeechobee should not fall below 11ft NGVD for greater than 80 days more often than once every six years (Target derived from 1952–1995 historical stage data for Lake Okeechobee).

For Planning Purposes Only
Run date: 04/18/06 20:34:55
SFWMM V5.5.1
Script used: lok_stage_events.scr, V1.4
Filename: lok_minW_bar.fig

Mean Annual Flood Control Releases from Lake Okeechobee for the 36 yr (1965 – 2000) Simulation

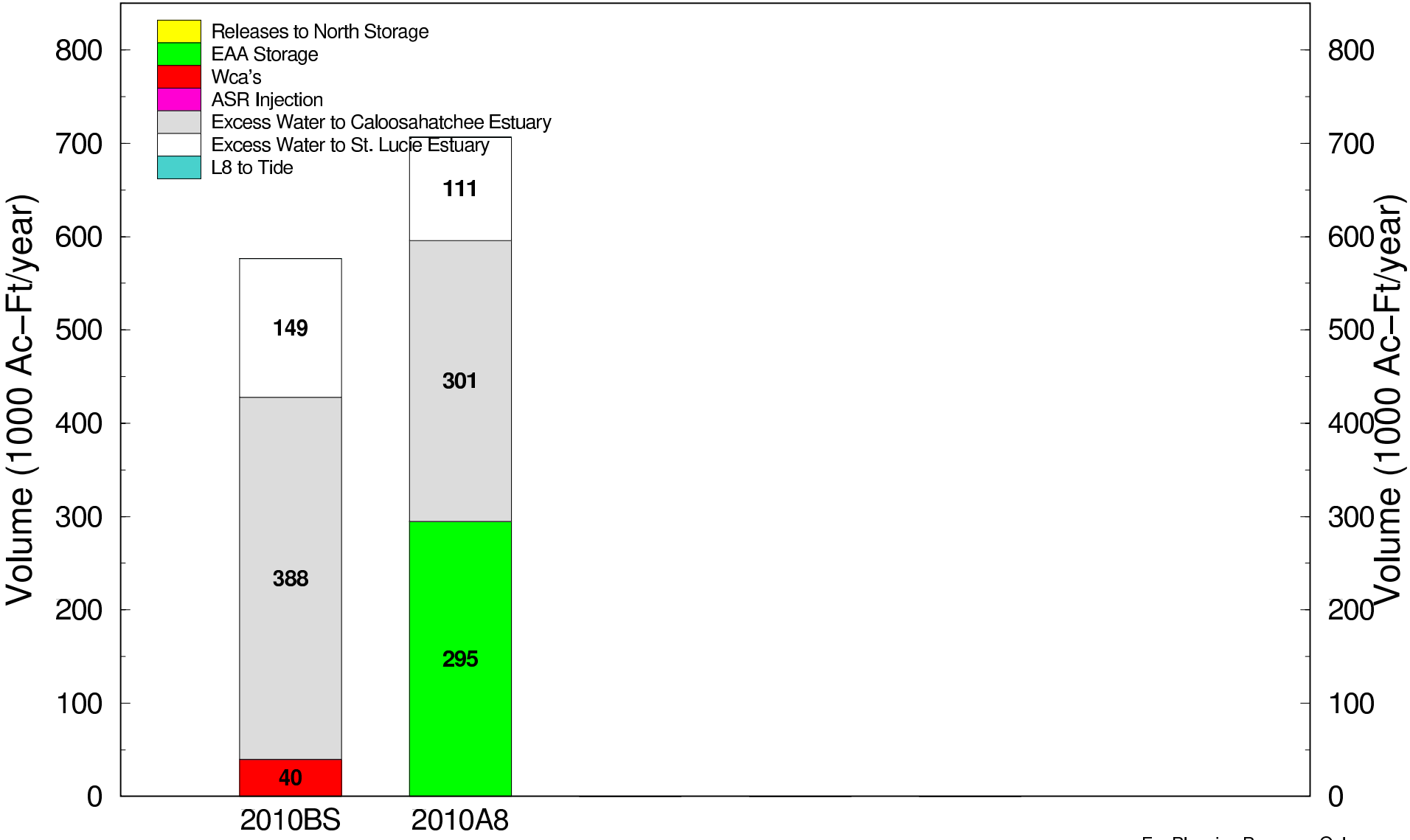

Note: Although regulatory (flood control) discharges are summarized here in mean annual values, they do not occur every year. Typically they occur in 2–4 consecutive years and may not occur for up to 7 consecutive years.

For Planning Purposes Only
Run date: 04/18/06 20:35:06
SFWMM V5.5.1
Script used: lake_reg_disch.scr, V1.10
Filename: lok_regd_bar.fig

Lake Okeechobee Daily Stage Hydrograph

with Spring Water Level Recession Windows

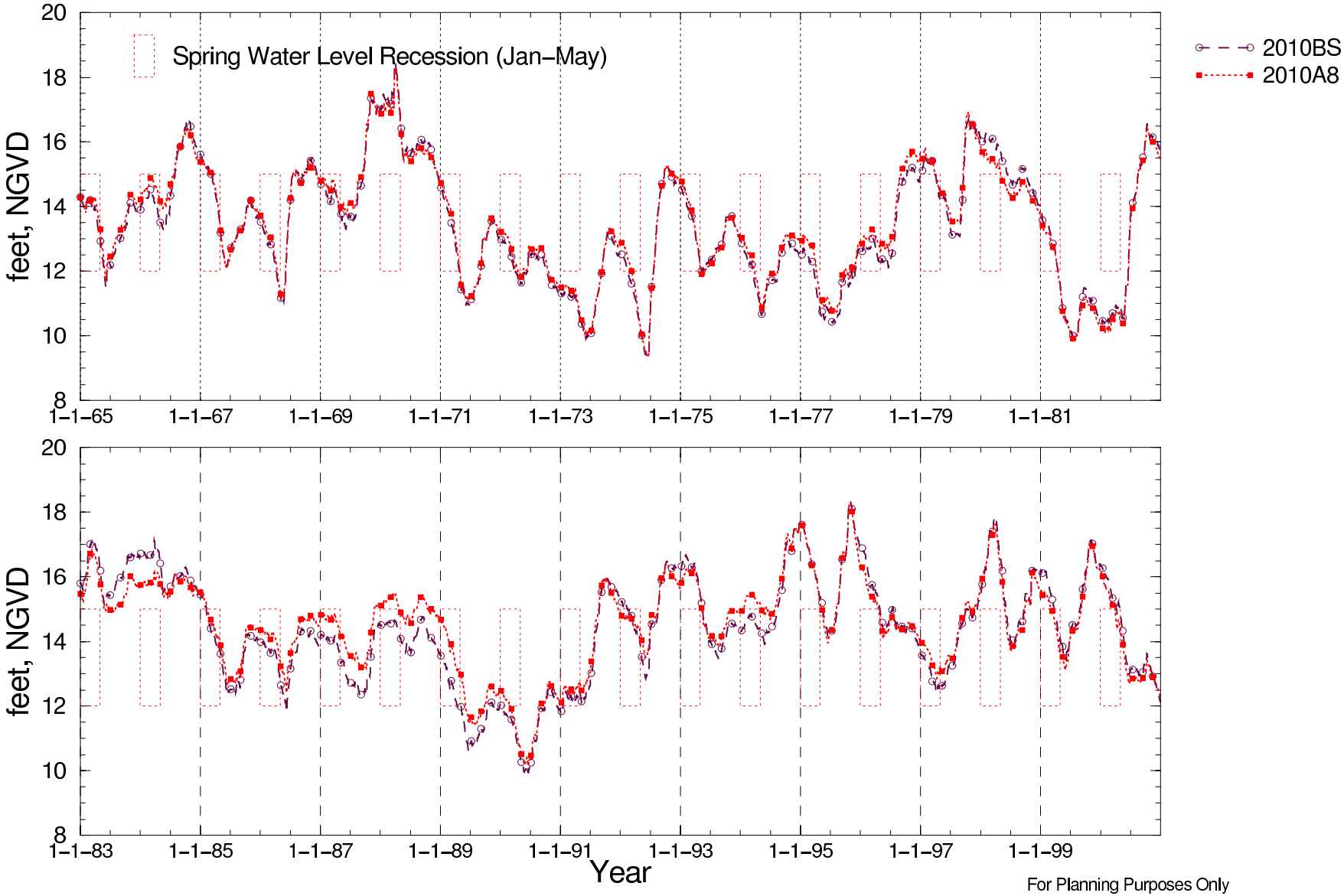

For Planning Purposes Only
Run date: 04/18/06 20:44:42
SFWMM V5.5.1
Script used: lok_spring_recession.scr, V1.2
Filename: lok_spring_recession.fig

Location	MFL Stage (ft)	Duration (days)	Number of Times Criteria Not Met 2010BS	2010A8
C-15@S-40	7.80	180	0	0
Hillsboro@G-56	6.75	180	0	0
C-14@S-37B	6.50	180	0	0
C-13@S-36	4.00	180	0	0
NNRiver@G-54	3.50	180	0	0
C-9@S-29	2.00	180	0	0
C-6@S-26	2.50	180	0	0
C-4@S-25B	2.50	180	0	0

Note: MFL Criteria is not met when stages fall below ground for longer than the number of specified days (duration) with the additional condition that stages fall below the MFL value at least once during the interval.

Location	Criteria Stage (ft)	Target	Percent of Time Below Criteria 2010BS	2010A8
C-15@S-40	7.80	NA	0%	0%
Hillsboro@G-56	6.75	NA	0%	0%
C-14@S-37B	6.50	NA	1%	2%
C-13@S-36	4.00	NA	1%	1%
NNRiver@G-54	3.50	NA	0%	0%
C-9@S-29	2.00	NA	15%	13%
C-6@S-26	2.50	NA	10%	12%
C-4@S-25B	2.50	NA	7%	7%

Note: Percent of time below the criteria elevation is calculated relative to a 36 year period of simulation.
Short-term lowering of canal stages due to operational changes associated with local rainfall are not included in the calculation of percent of time below criteria.

For Planning Purposes Only
Run date: 04/18/06 21:11:53
SFWMM V5.5.1
SFWMM P.O.S. 1965 - 2000
Script used: mfl.scr V1.10

Normalized Hydrographs for WCA–2A, Key Gauge 2A–17

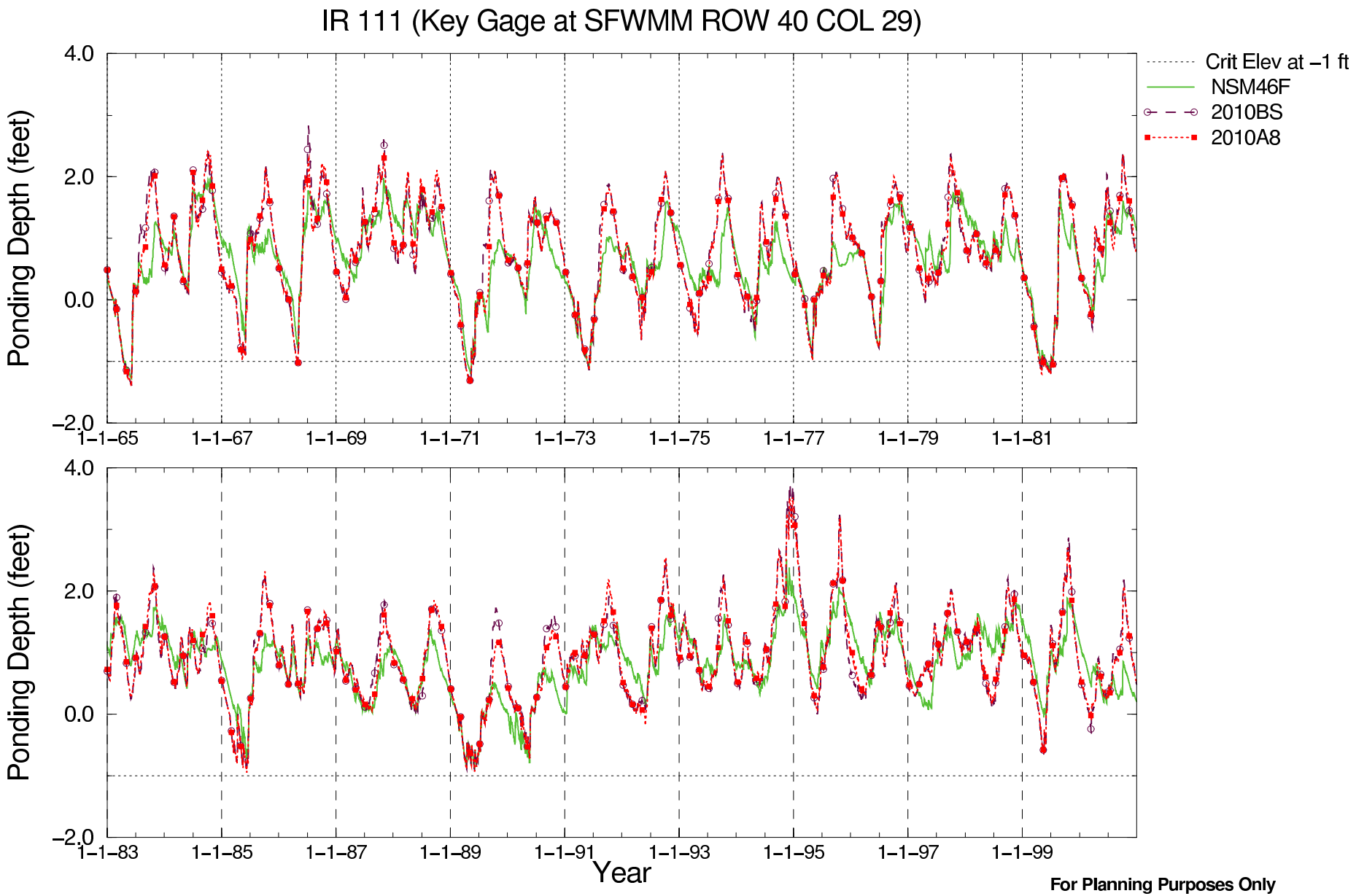

Comparison to Criteria Elevation
For MFL Evaluation

For Planning Purposes Only
Run date: 04/18/06 21:07:10
SFWMM V5.5.1
Script used: mfl.scr, V1.10
Filename: WCA–2A_2A–17_stg_mfl.fig

MFL Exceedances for Key Gauges

Location	MFL Stage (ft)	Duration (days)	Number of Times Criteria Not Met 2010BS	2010A8
WCA-1_1-7	-1.00	30	0	0
WCA-2A_2A-17	-1.00	30	3	3
WCA-2B_3-99	-1.00	30	7	8
WCA-3A_NOR_3A-NE	-1.00	30	4	8
WCA-3A_NOR_3A-NW	-1.00	30	4	7
WCA-3A_NOR_3A-2	-1.00	30	0	0
WCA-3A_NOR_3A-3	-1.00	30	5	10
WCA-3A_CEN_3A-4	-1.00	30	1	5
WCA-3A_STH_3A-28	-1.00	30	1	3
WCA-3B_3B-SE	-1.00	30	5	8
ROTENBERGER_ROTTS	-1.00	30	1	2
HOLEY_LAND_HOLEYG	-1.00	30	2	5
NE_SRS_NESRS-2	-1.00	30	7	5
CEN_SRS_NP-33	-1.00	30	6	4
CEN_SRS_NP-36	-1.00	30	6	4
MARL_EAST_NP-38	-1.50	90	0	0
MARL_WEST_NP-201	-1.50	90	5	5
MARL_WEST_G-620	-1.50	90	6	3
ROCKLAND_G3273	-1.50	90	8	6
TAYLOR_NP-67	-1.50	90	0	0

Note: MFL Criteria is not met when stages fall below ground for longer than the number of specified days (duration) with the additional condition that stages fall below the MFL value at least once during the interval.

Location	Target Max. Frequency of Occurrences	Return Frequency of Occurrences 2010BS	2010A8
WCA-1_1-7	1_in_4	None	None
WCA-2A_2A-17	1_in_4	1_in_12.0	1_in_12.0
WCA-2B_3-99	1_in_3	1_in_5.1	1_in_4.5
WCA-3A_NOR_3A-NE	1_in_2	1_in_9.0	1_in_4.5
WCA-3A_NOR_3A-NW	1_in_4	1_in_9.0	1_in_5.1
WCA-3A_NOR_3A-2	1_in_4	None	None
WCA-3A_NOR_3A-3	1_in_3	1_in_7.2	1_in_3.6
WCA-3A_CEN_3A-4	1_in_4	1_in_36.0	1_in_7.2
WCA-3A_STH_3A-28	1_in_4	1_in_36.0	1_in_12.0
WCA-3B_3B-SE	1_in_7	1_in_7.2	1_in_4.5
ROTENBERGER_ROTTS	1_in_2	1_in_36.0	1_in_18.0
HOLEY_LAND_HOLEYG	1_in_3	1_in_18.0	1_in_7.2
NE_SRS_NESRS-2	1_in_10	1_in_5.1	1_in_7.2
CEN_SRS_NP-33	1_in_10	1_in_6.0	1_in_9.0
CEN_SRS_NP-36	1_in_7	1_in_6.0	1_in_9.0
MARL_EAST_NP-38	1_in_3	None	None
MARL_WEST_NP-201	1_in_5	1_in_7.2	1_in_7.2
MARL_WEST_G-620	1_in_5	1_in_6.0	1_in_12.0
ROCKLAND_G3273	1_in_2	1_in_4.5	1_in_6.0
TAYLOR_NP-67	1_in_2	None	None

Note: The Return Frequency of Occurrences is determined by comparing the number of times the criteria is not met (as shown above) to the 36 year period of simulation.

Location	Criteria Stage (ft)	Target	Percent of Time Below Criteria 2010BS	2010A8
WCA-1_1-7	-1.00	NA	0%	0%
WCA-2A_2A-17	-1.00	NA	1%	1%
WCA-2B_3-99	-1.00	NA	9%	10%
WCA-3A_NOR_3A-NE	-1.00	NA	2%	4%
WCA-3A_NOR_3A-NW	-1.00	NA	2%	3%
WCA-3A_NOR_3A-2	-1.00	NA	0%	0%
WCA-3A_NOR_3A-3	-1.00	NA	3%	6%
WCA-3A_CEN_3A-4	-1.00	NA	1%	3%
WCA-3A_STH_3A-28	-1.00	NA	0%	2%
WCA-3B_3B-SE	-1.00	NA	4%	7%
ROTENBERGER_ROTTS	-1.00	NA	1%	2%
HOLEY_LAND_HOLEYG	-1.00	NA	1%	2%
NE_SRS_NESRS-2	-1.00	NA	4%	5%
CEN_SRS_NP-33	-1.00	NA	4%	3%

CEN_SRS_NP-36	-1.00	NA	4%	3%
MARL_EAST_NP-8	-1.50	NA	2%	2%
MARL_WEST_NP-201	-1.50	NA	7%	8%
MARL_WEST_G-620	-1.50	NA	8%	6%
ROCKLAND_G3273	-1.50	NA	17%	13%
TAYLOR_NP-67	-1.50	NA	3%	2%

Note: Percent of time below the criteria elevation is calculated relative to a 36 year period of simulation.

For Planning Purposes Only
Run date: 04/18/06 21:09:33
SFWMM V5.5.1
SFWMM P.O.S. 1965 - 2000
Script used: mfl.scr V1.10

Normalized Hydrographs for WCA–3B, Key Gauge 3B–SE

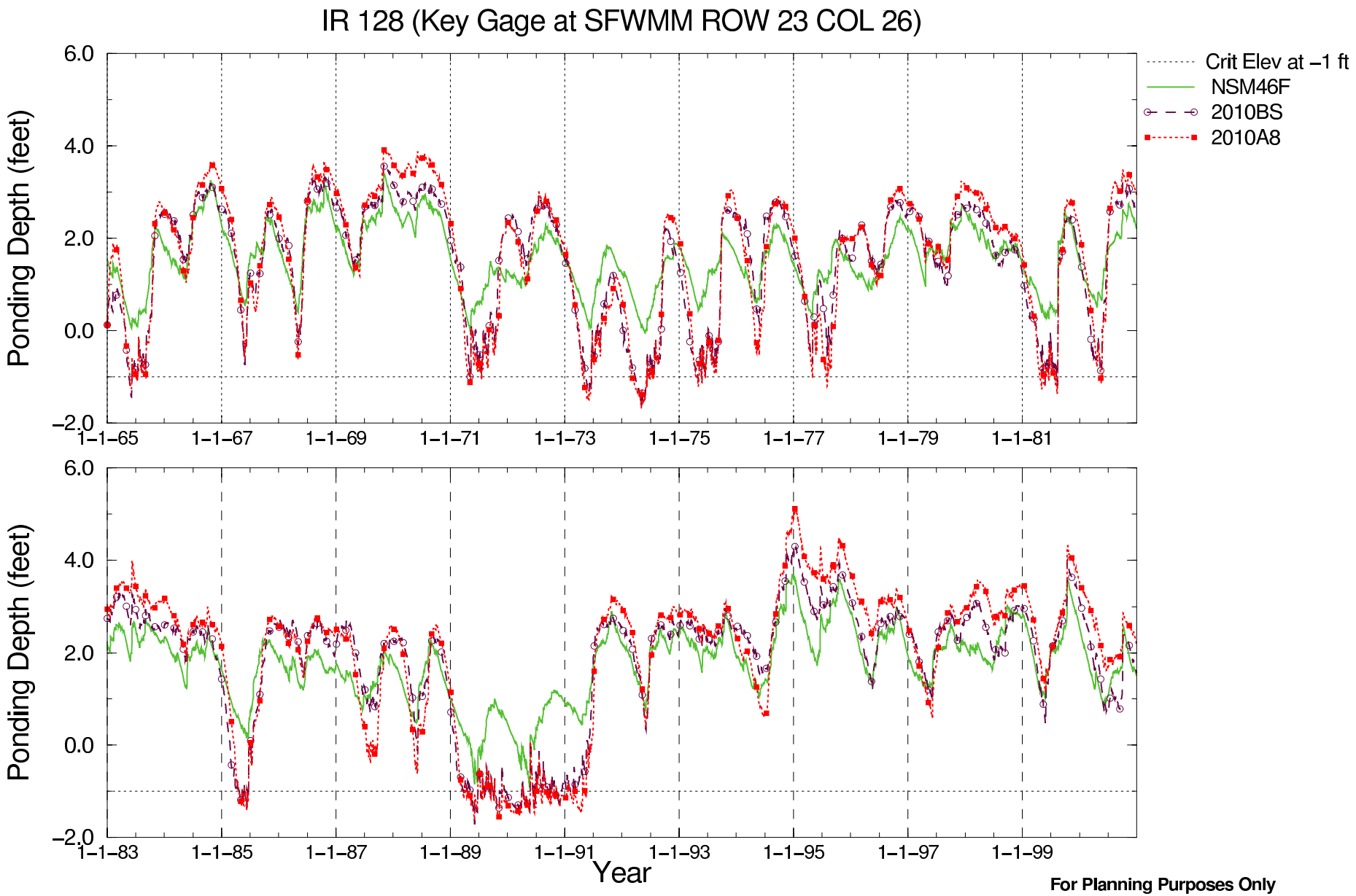

For Planning Purposes Only
Run date: 04/18/06 21:08:13
SFWMM V5.5.1
Script used: mfl.scr, V1.10
Filename: WCA–3B_3B–SE_stg_mfl.fig

Comparison to Criteria Elevation
For MFL Evaluation

MFL Exceedances for Indicator Regions

Location	MFL Stage (ft)	Duration (days)	Number of Times Criteria Not Met 2010BS	2010A8
WCA-1_IR101	-1.00	30	0	0
WCA-2A_IR111	-1.00	30	2	2
WCA-2B_IR113	-1.00	30	7	11
WCA-3A_NOR_IR116	-1.00	30	2	4
WCA-3A_NOR_IR114	-1.00	30	5	6
WCA-3A_NOR_IR117	-1.00	30	1	1
WCA-3A_NOR_IR118	-1.00	30	4	7
WCA-3A_CEN_IR123	-1.00	30	1	3
WCA-3A_STH_IR124	-1.00	30	0	1
WCA-3B_IR128	-1.00	30	5	6
ROTENBERGER_IR160	-1.00	30	2	3
HOLEY_LAND_IR170	-1.00	30	0	3
NE_SRS_IR129	-1.00	30	6	3
CEN_SRS_IR130	-1.00	30	5	4
CEN_SRS_IR131	-1.00	30	6	4
MARL_EAST_IR132	-1.50	90	0	0
ROCKLAND_IR147	-1.50	90	11	9
TAYLOR_IR133	-1.50	90	0	0

Note: MFL Criteria is not met when stages fall below ground for longer than the number of specified days (duration) with the additional condition that stages fall below the MFL value at least once during the interval.

Location	Target Max. Frequency of Occurrences	Return Frequency of Occurrences 2010BS	2010A8
WCA-1_IR101	1_in_4	None	None
WCA-2A_IR111	1_in_4	1_in_18.0	1_in_18.0
WCA-2B_IR113	1_in_3	1_in_5.1	1_in_3.3
WCA-3A_NOR_IR116	1_in_2	1_in_18.0	1_in_9.0
WCA-3A_NOR_IR114	1_in_4	1_in_7.2	1_in_6.0
WCA-3A_NOR_IR117	1_in_4	1_in_36.0	1_in_36.0
WCA-3A_NOR_IR118	1_in_3	1_in_9.0	1_in_5.1
WCA-3A_CEN_IR123	1_in_4	1_in_36.0	1_in_12.0
WCA-3A_STH_IR124	1_in_4	None	1_in_36.0
WCA-3B_IR128	1_in_7	1_in_7.2	1_in_6.0
ROTENBERGER_IR160	1_in_2	1_in_18.0	1_in_12.0
HOLEY_LAND_IR170	1_in_3	None	1_in_12.0
NE_SRS_IR129	1_in_10	1_in_6.0	1_in_12.0
CEN_SRS_IR130	1_in_10	1_in_7.2	1_in_9.0
CEN_SRS_IR131	1_in_7	1_in_6.0	1_in_9.0
MARL_EAST_IR132	1_in_3	None	None
ROCKLAND_IR147	1_in_2	1_in_3.3	1_in_4.0
TAYLOR_IR133	1_in_2	None	None

Note: The Return Frequency of Occurrences is determined by comparing the number of times the criteria is not met (as shown above) to the 36 year period of simulation.

Location	Criteria Stage (ft)	Target	Percent of Time Below Criteria 2010BS	2010A8
WCA-1_IR101	-1.00	NA	0%	0%
WCA-2A_IR111	-1.00	NA	1%	1%
WCA-2B_IR113	-1.00	NA	5%	7%
WCA-3A_NOR_IR116	-1.00	NA	1%	3%
WCA-3A_NOR_IR114	-1.00	NA	2%	3%
WCA-3A_NOR_IR117	-1.00	NA	0%	1%
WCA-3A_NOR_IR118	-1.00	NA	2%	4%
WCA-3A_CEN_IR123	-1.00	NA	1%	2%
WCA-3A_STH_IR124	-1.00	NA	0%	1%
WCA-3B_IR128	-1.00	NA	3%	5%
ROTENBERGER_IR160	-1.00	NA	1%	2%
HOLEY_LAND_IR170	-1.00	NA	0%	1%
NE_SRS_IR129	-1.00	NA	3%	3%
CEN_SRS_IR130	-1.00	NA	3%	3%
CEN_SRS_IR131	-1.00	NA	4%	3%
MARL_EAST_IR132	-1.50	NA	1%	1%
ROCKLAND_IR147	-1.50	NA	19%	15%
TAYLOR_IR133	-1.50	NA	2%	2%

```
Note: Percent of time below the criteria elevation is calculated relative to a 36 year
      period of simulation.

-----------------------------------------------------------------------------------------------------

For Planning Purposes Only
Run date: 04/18/06 21:10:54
SFWMM V5.5.1
SFWMM P.O.S. 1965 - 2000
Script used: mfl.scr V1.10
```

Stage Hydrographs for C–13 Canal at S–36

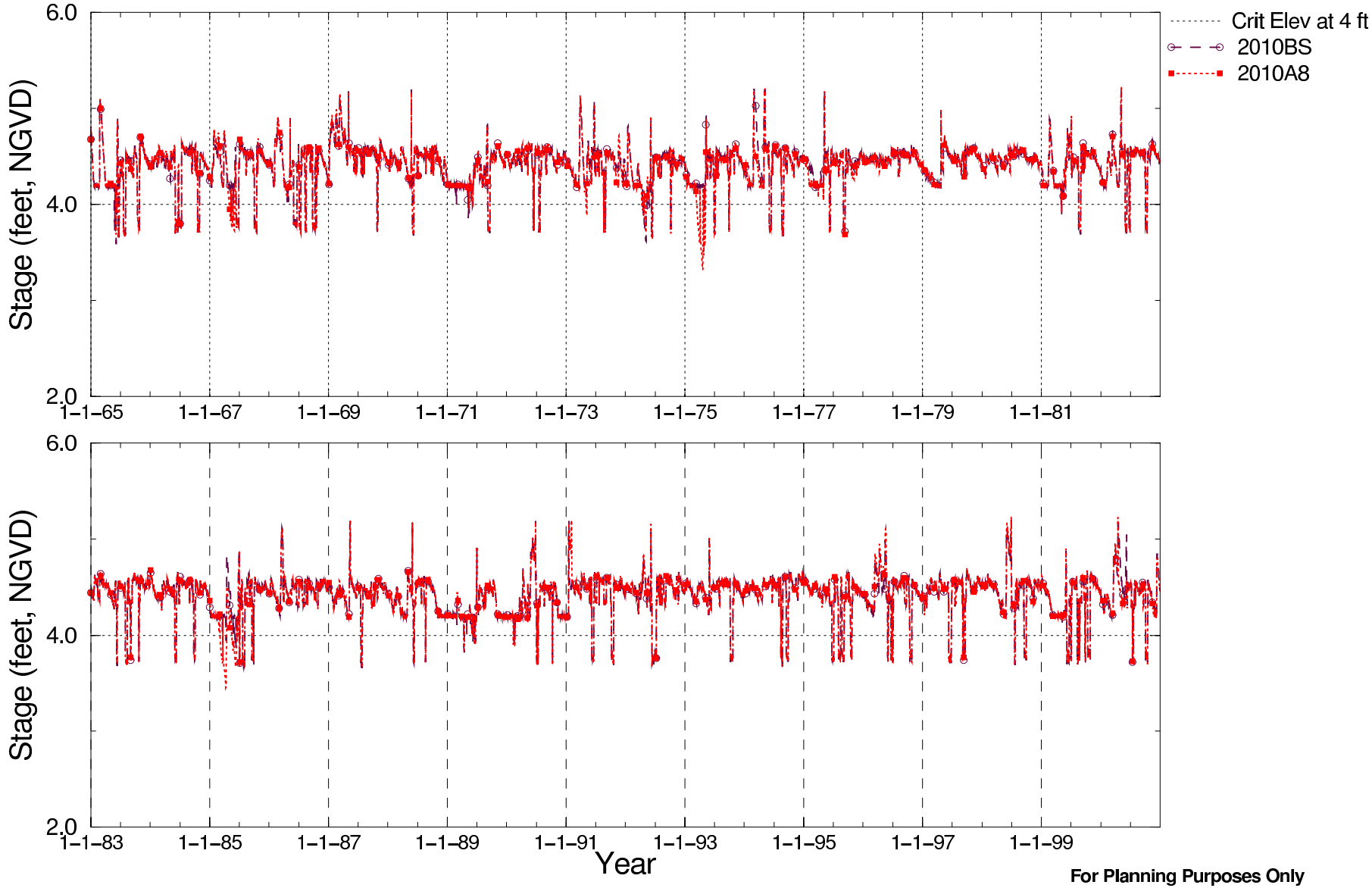

For Planning Purposes Only
Run date: 04/18/06 21:11:24
SFWMM V5.5.1
Script used: mfl.scr, V1.10
Filename: C–13_S–36_stg_mfl.fig

Comparison to Criteria Elevation
For MFL Evaluation

Stage Hydrographs for C–14 Canal at S–37B

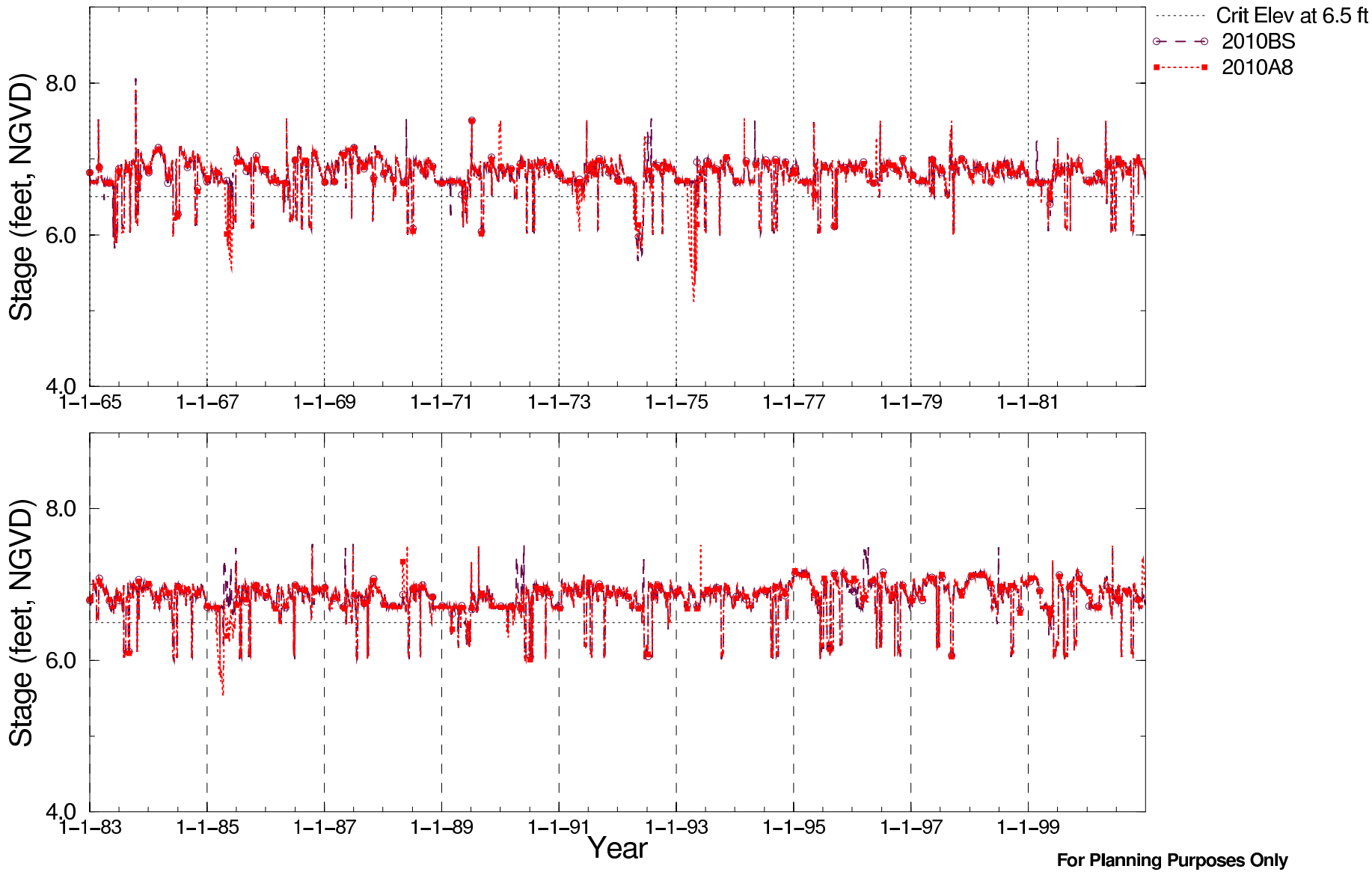

For Planning Purposes Only
Run date: 04/18/06 21:11:17
SFWMM V5.5.1
Script used: mfl.scr, V1.10
Filename: C–14_S–37B_stg_mfl.fig

Comparison to Criteria Elevation
For MFL Evaluation

Stage Hydrographs for C–15 Canal at S–40

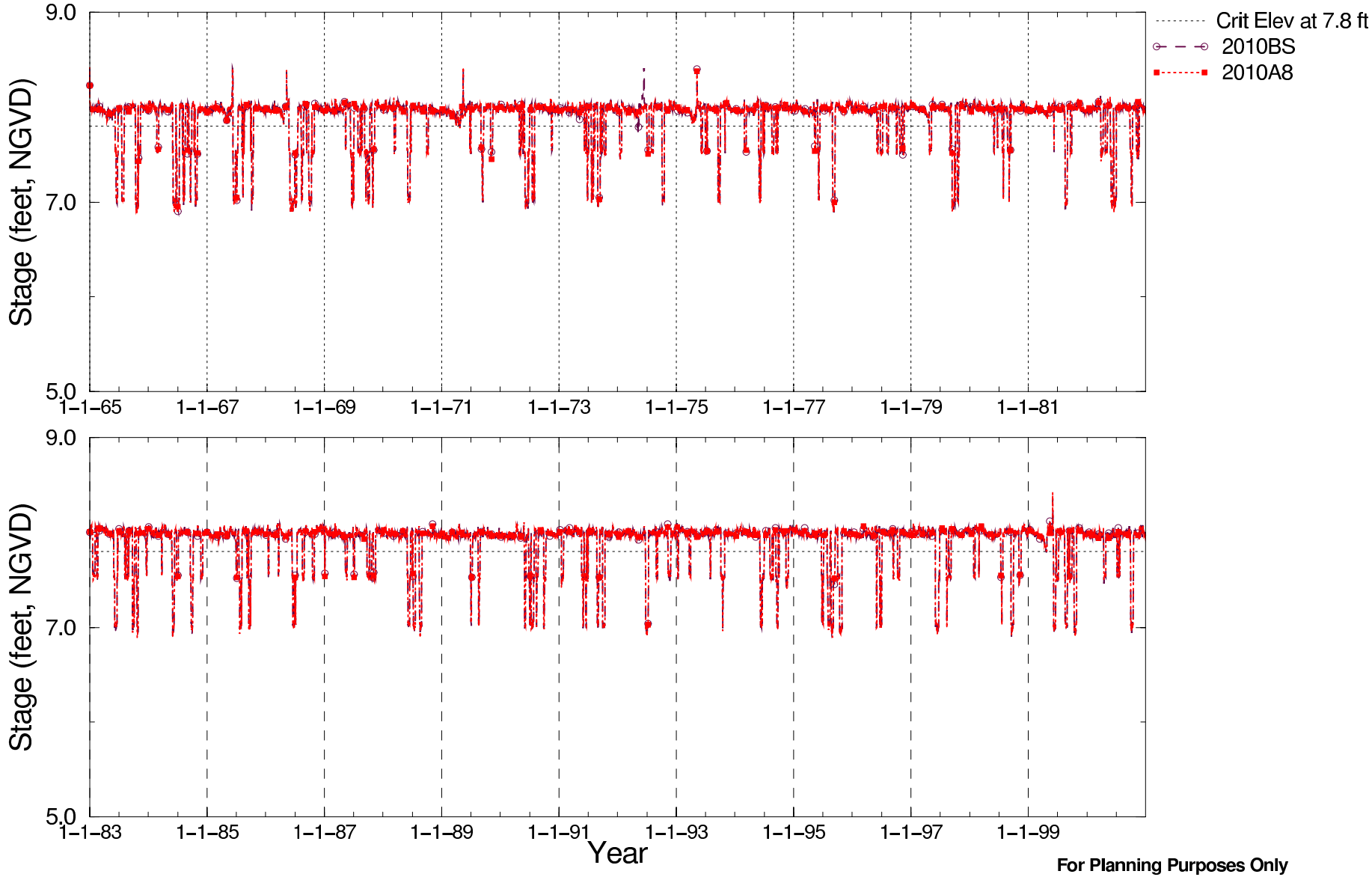

For Planning Purposes Only
Run date: 04/18/06 21:11:03
SFWMM V5.5.1
Script used: mfl.scr, V1.10
Filename: C–15_S–40_stg_mfl.fig

Comparison to Criteria Elevation
For MFL Evaluation

Stage Hydrographs for C–4 Canal at S–25B

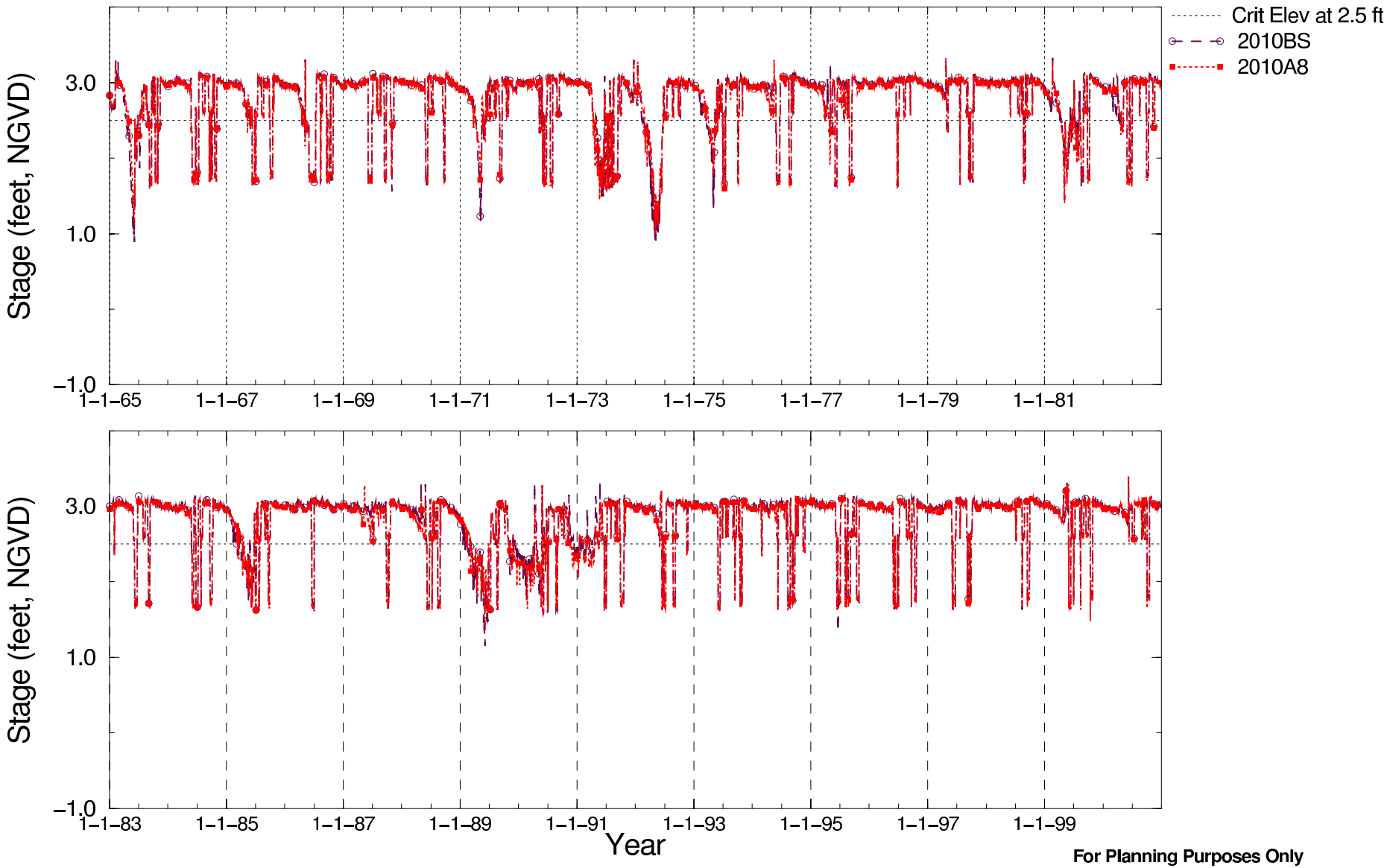

For Planning Purposes Only
Run date: 04/18/06 21:11:53
SFWMM V5.5.1
Script used: mfl.scr, V1.10
Filename: C–4_S–25B_stg_mfl.fig

Comparison to Criteria Elevation
For MFL Evaluation

Stage Hydrographs for C–6 Canal at S–26

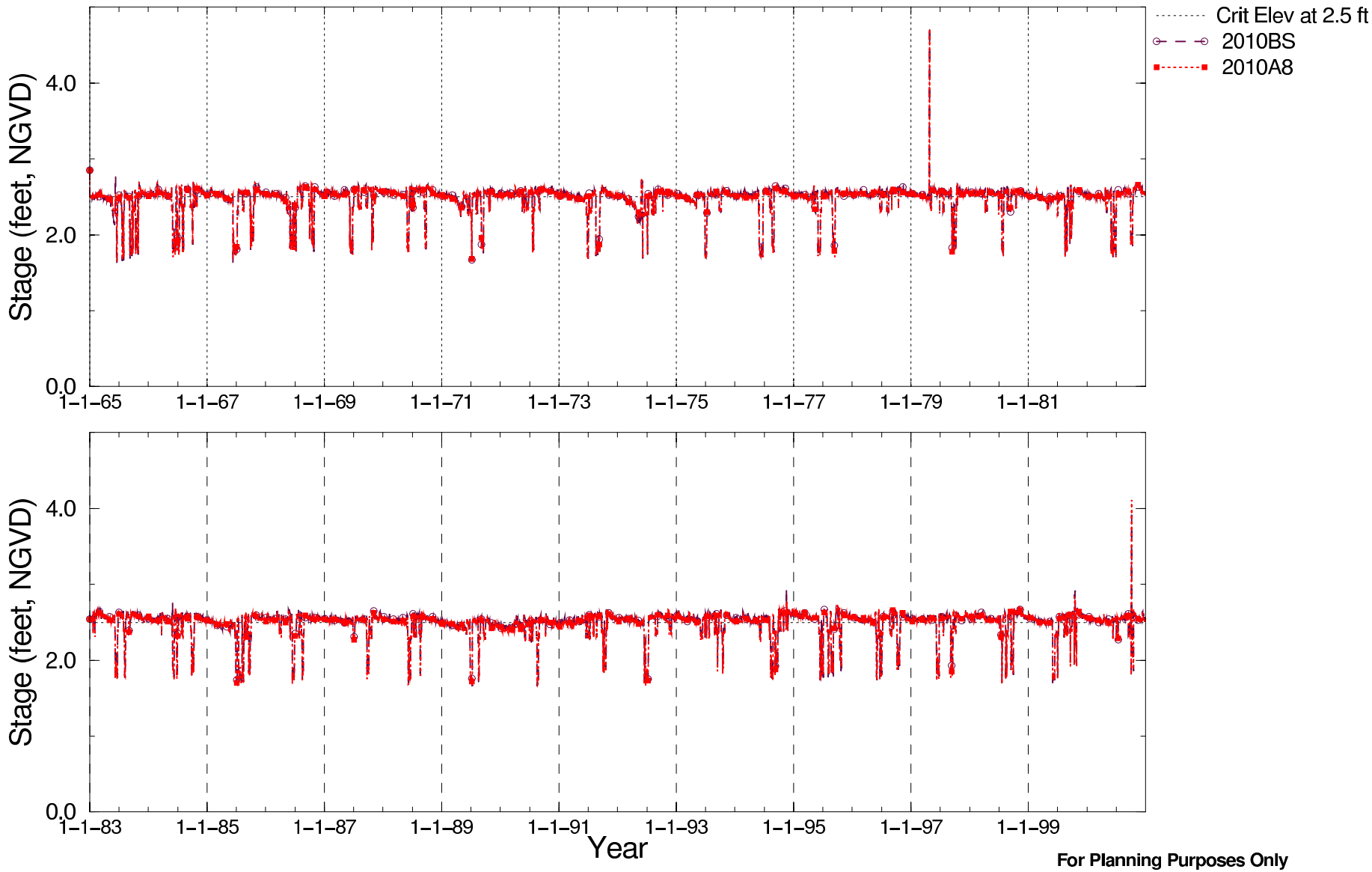

For Planning Purposes Only
Run date: 04/18/06 21:11:46
SFWMM V5.5.1
Script used: mfl.scr, V1.10
Filename: C–6_S–26_stg_mfl.fig

Comparison to Criteria Elevation
For MFL Evaluation

Stage Hydrographs for C–9 Canal at S–29

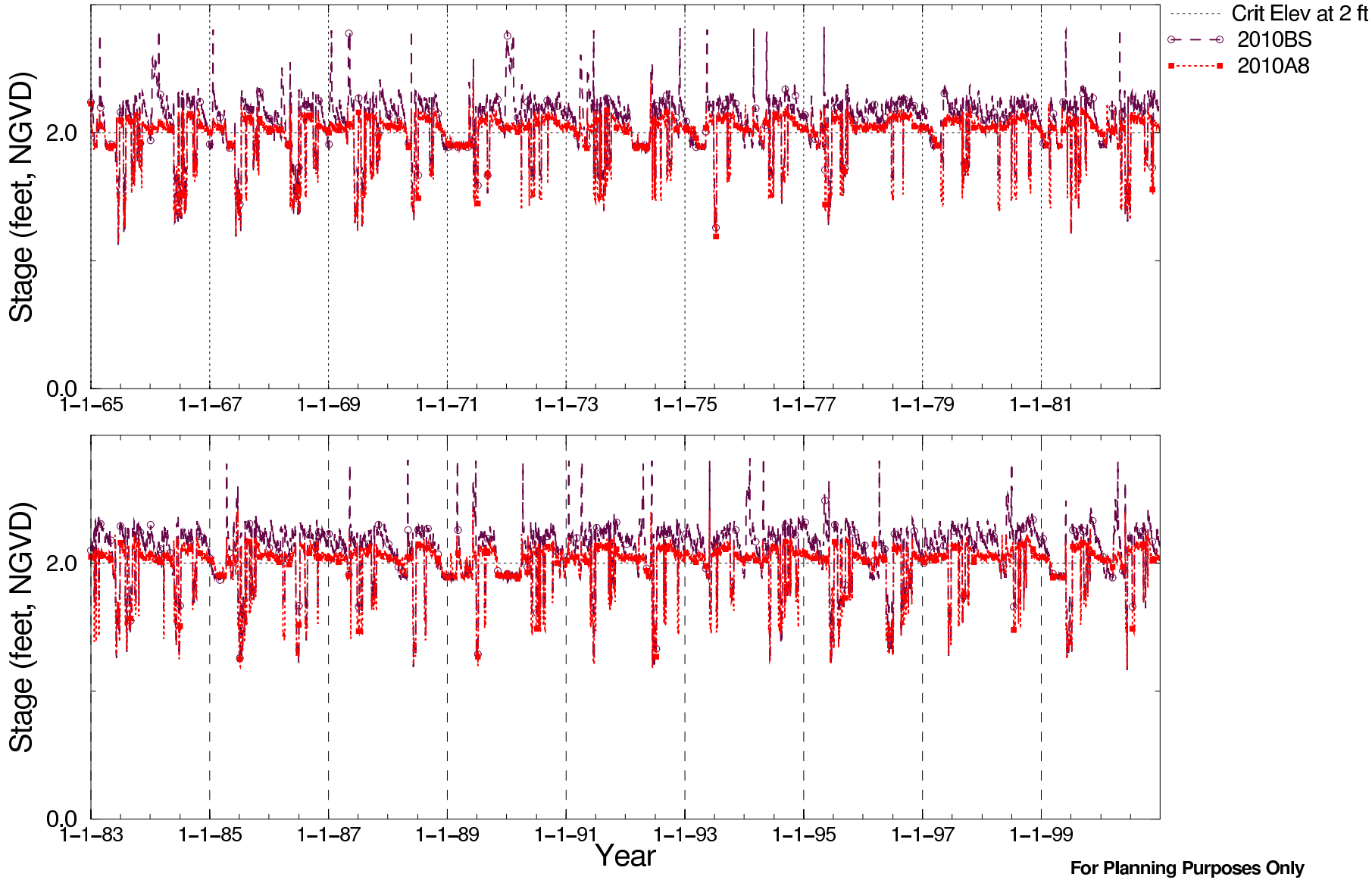

Comparison to Criteria Elevation
For MFL Evaluation

For Planning Purposes Only
Run date: 04/18/06 21:11:39
SFWMM V5.5.1
Script used: mfl.scr, V1.10
Filename: C–9_S–29_stg_mfl.fig

Normalized Hydrographs for Central Shark River Slough, Key Gauge NP–33

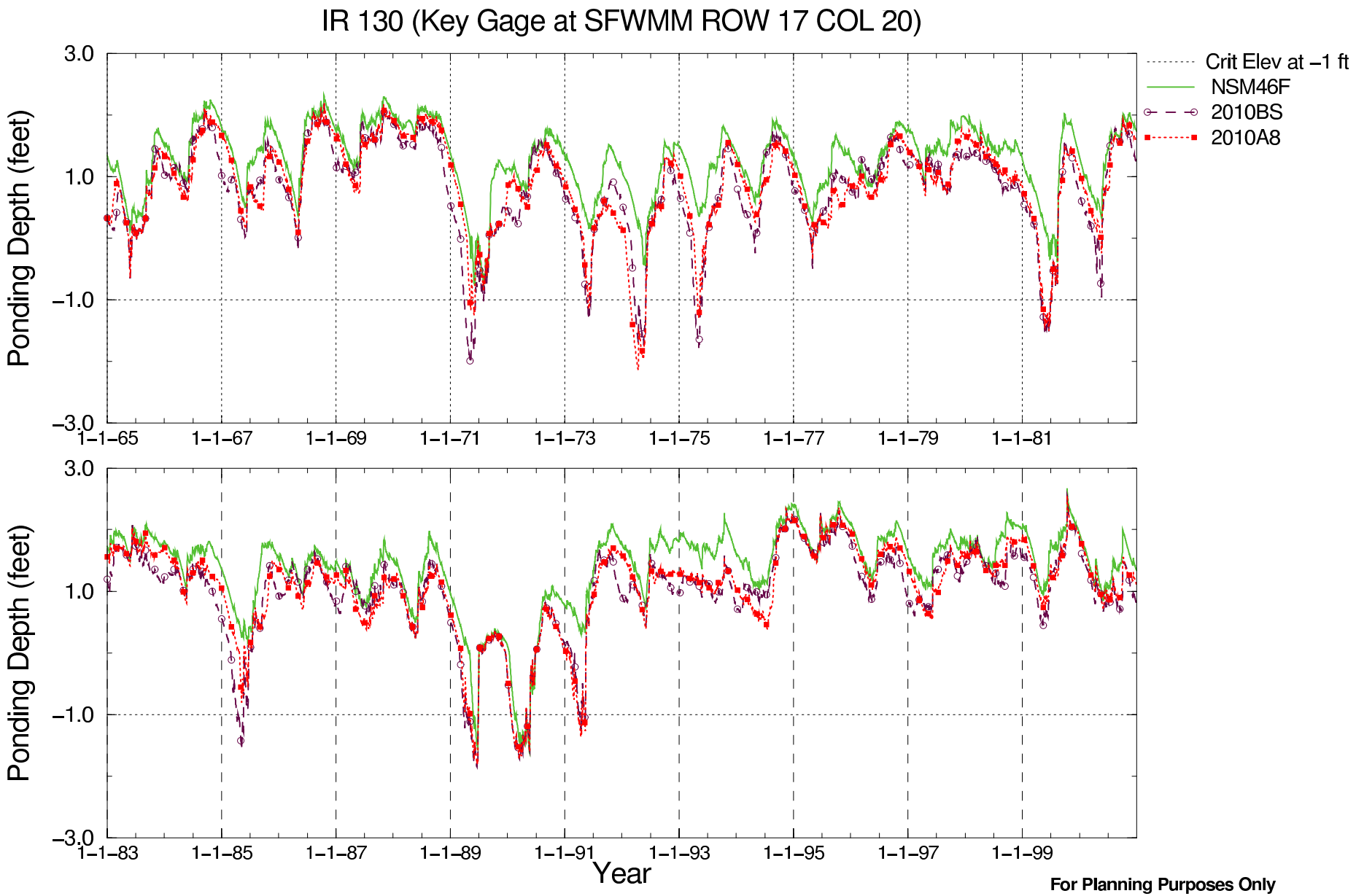

For Planning Purposes Only
Run date: 04/18/06 21:08:45
SFWMM V5.5.1
Script used: mfl.scr, V1.10
Filename: Central_Shark_NP–33_stg_mfl.fig

Comparison to Criteria Elevation
For MFL Evaluation

Normalized Hydrographs for Central Shark River Slough, Key Gauge NP–36

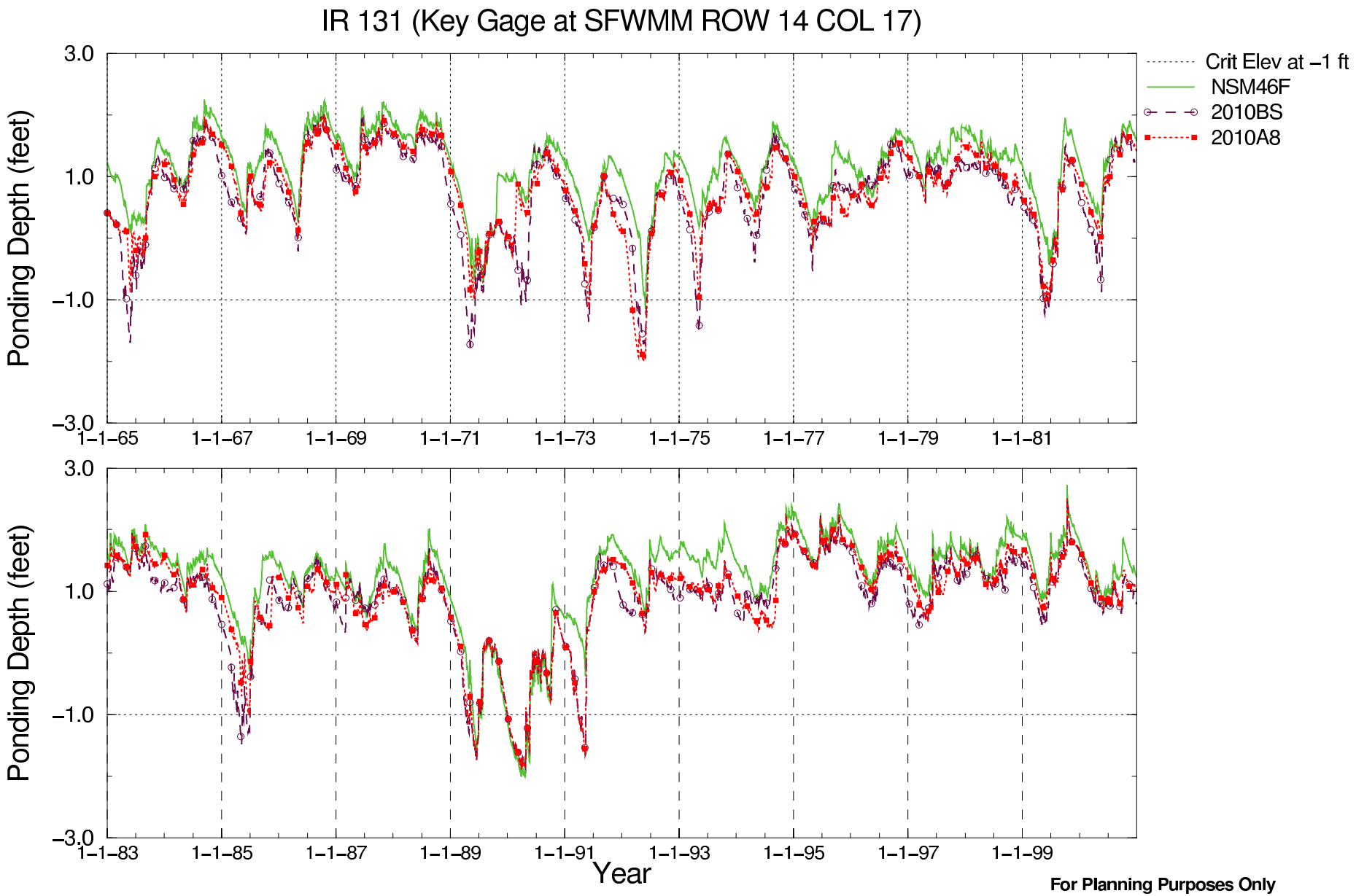

For Planning Purposes Only
Run date: 04/18/06 21:08:53
SFWMM V5.5.1
Script used: mfl.scr, V1.10
Filename: Central_Shark_NP–36_stg_mfl.fig

Comparison to Criteria Elevation
For MFL Evaluation

Stage Hydrographs for Hillsboro Canal at G–56

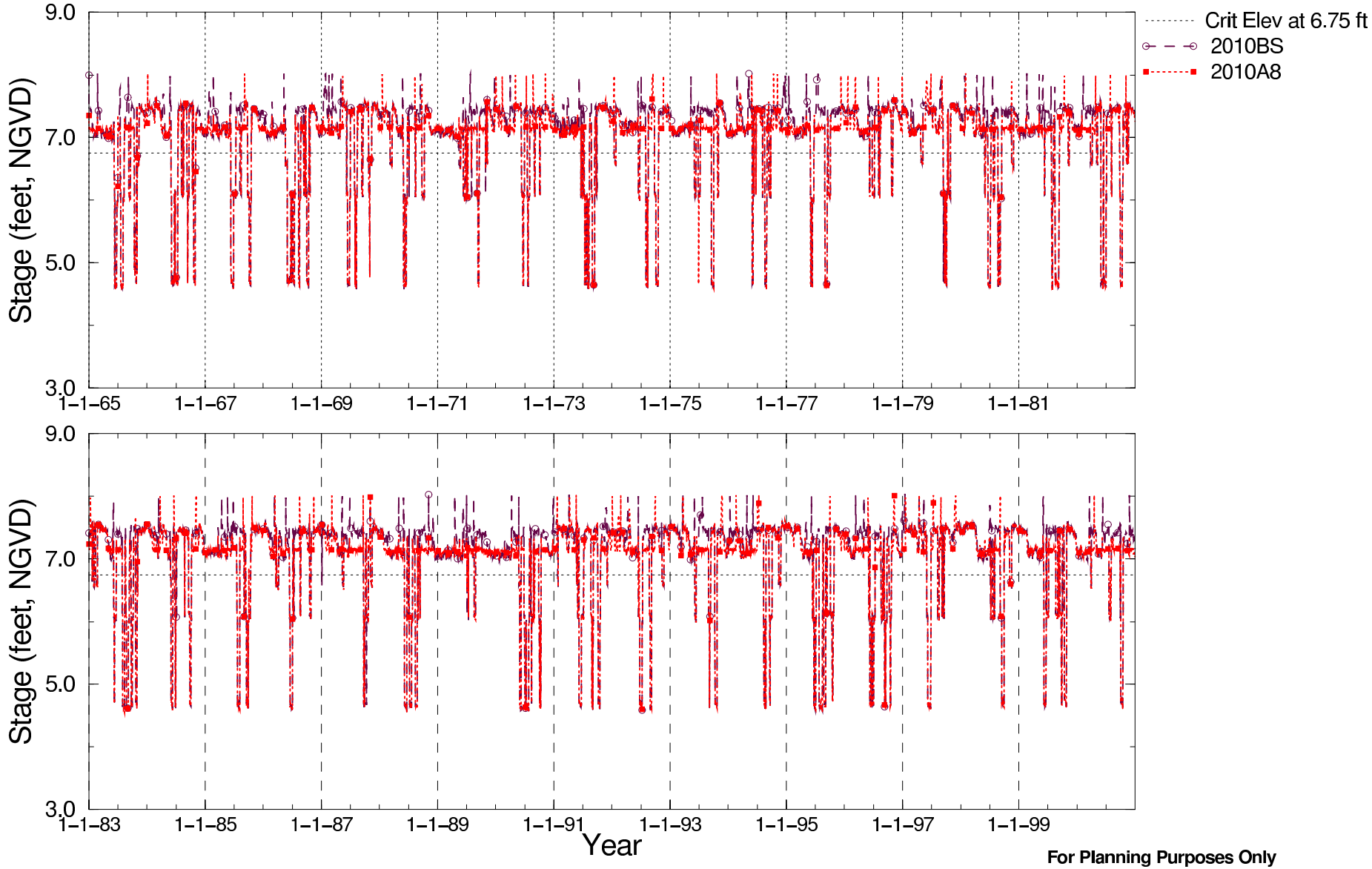

For Planning Purposes Only
Run date: 04/18/06 21:11:09
SFWMM V5.5.1
Script used: mfl.scr, V1.10
Filename: Hillsboro_G–56_stg_mfl.fig

Comparison to Criteria Elevation
For MFL Evaluation

Normalized Hydrographs for Holey Land WMA, Key Gauge HoleyG

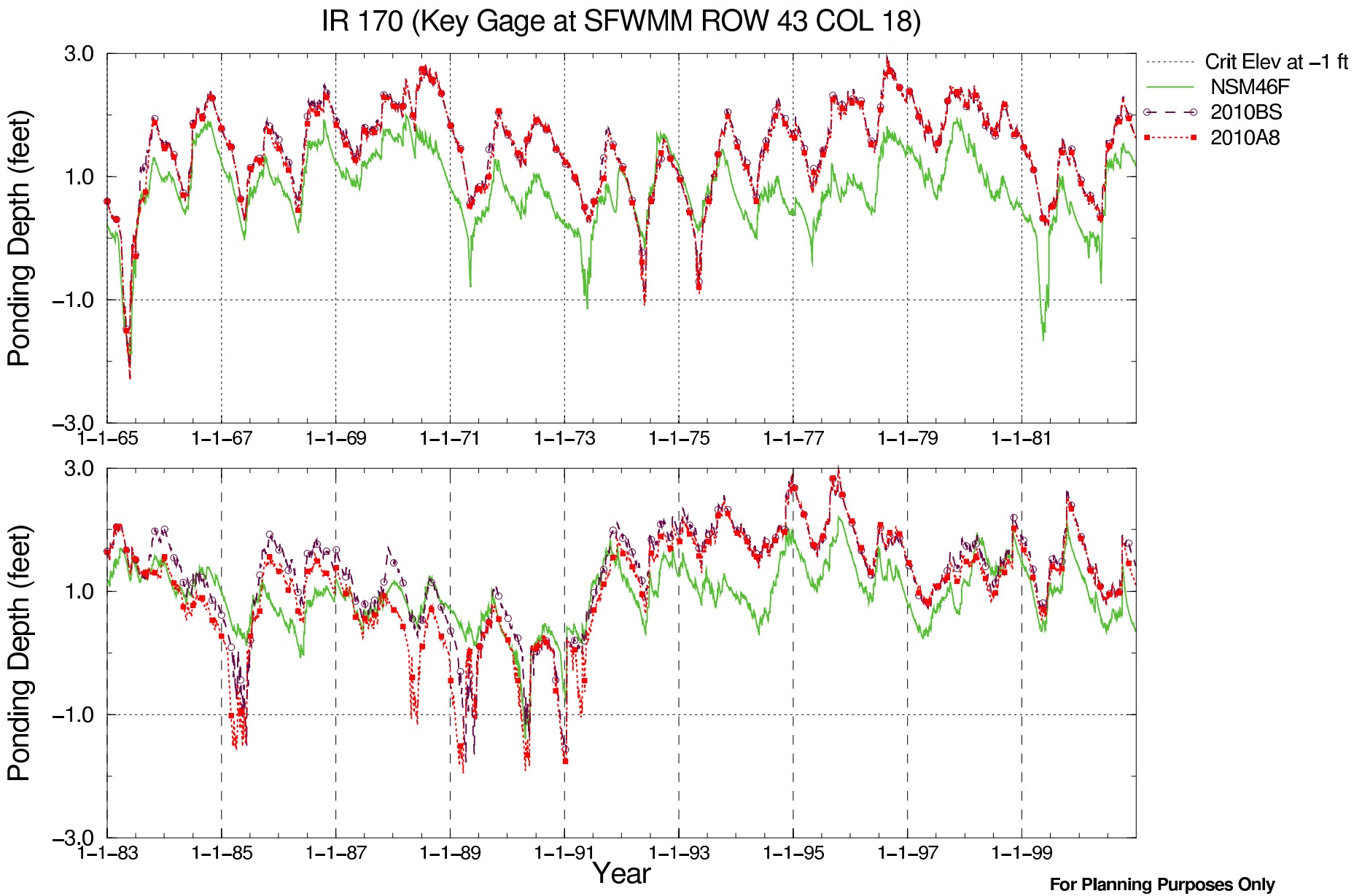

For Planning Purposes Only
Run date: 04/18/06 21:08:29
SFWMM V5.5.1
Script used: mfl.scr, V1.10
Filename: Holey_Land_HoleyG_stg_mfl.fig

Comparison to Criteria Elevation
For MFL Evaluation

Normalized Hydrographs for Marl East of SRS, Key Gauge NP–38

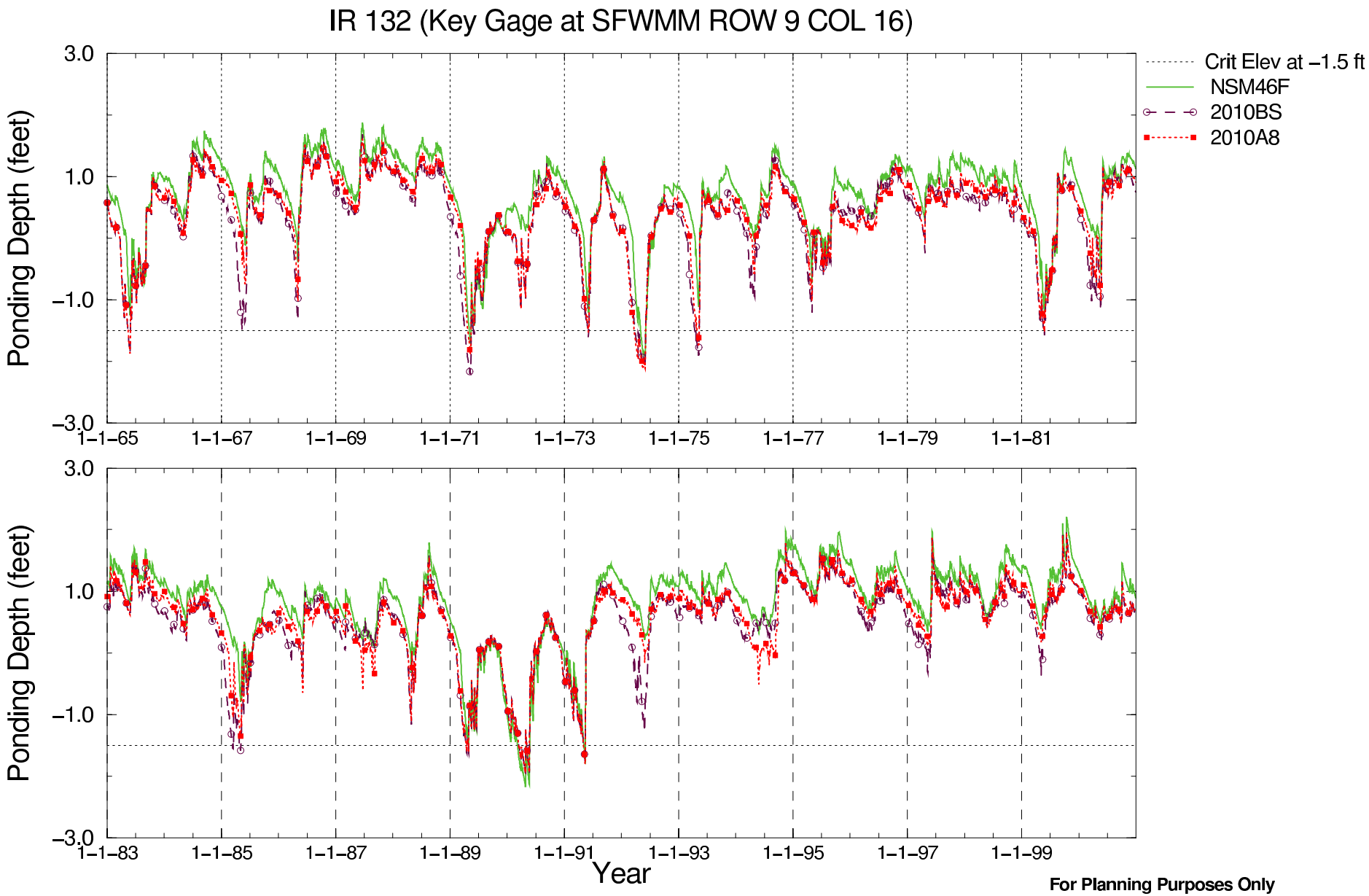

Comparison to Criteria Elevation
For MFL Evaluation

For Planning Purposes Only
Run date: 04/18/06 21:09:00
SFWMM V5.5.1
Script used: mfl.scr, V1.10
Filename: Marl_east_NP–38_stg_mfl.fig

Normalized Hydrographs for Marl West of SRS, Key Gauge G–620

(Key Gage at SFWMM ROW 19 COL 18)

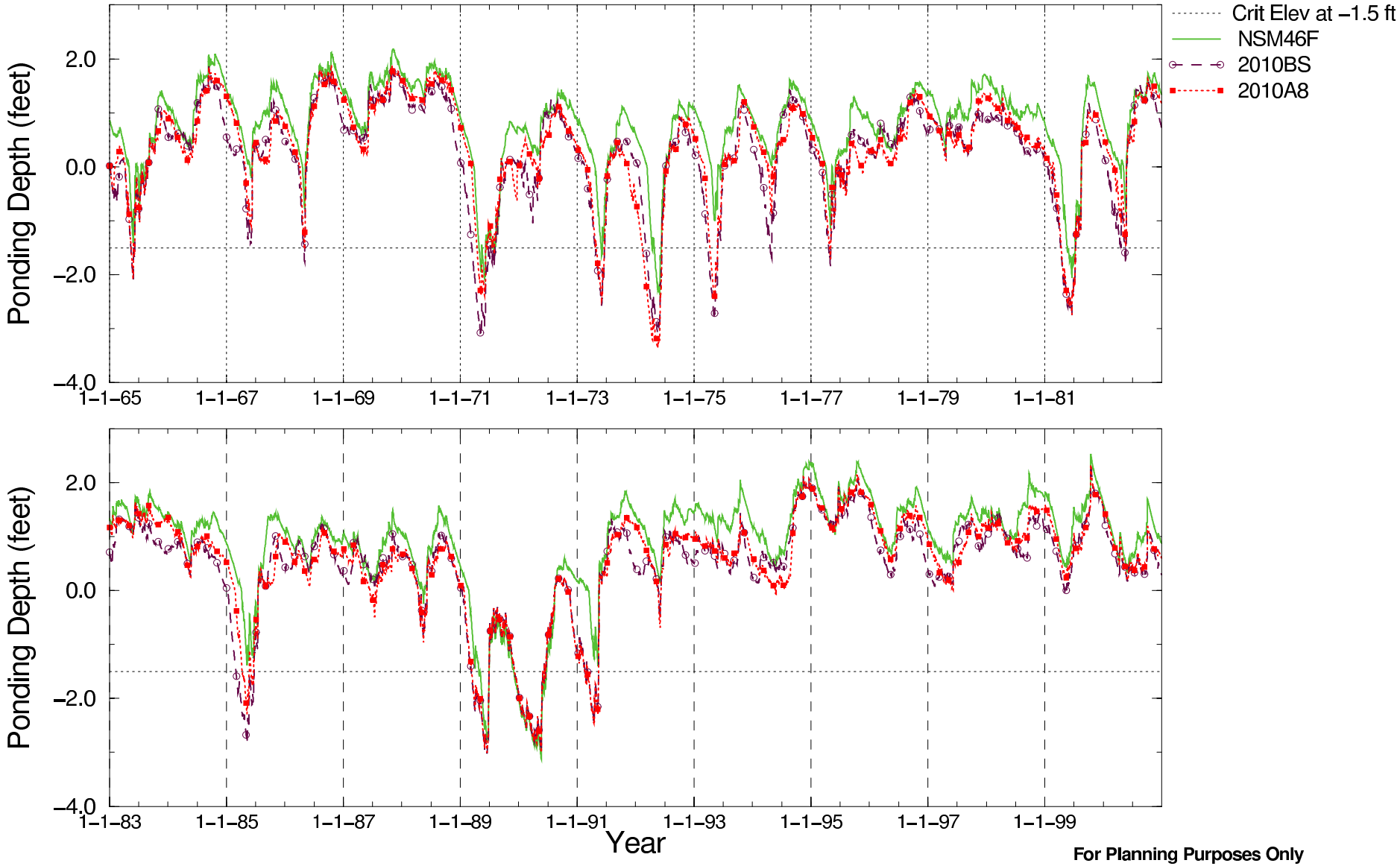

For Planning Purposes Only
Run date: 04/18/06 21:09:16
SFWMM V5.5.1
Script used: mfl.scr, V1.10
Filename: Marl_west_G–620_stg_mfl.fig

Comparison to Criteria Elevation
For MFL Evaluation

Normalized Hydrographs for Marl West of SRS, Key Gauge NP–201

(Key Gage at SFWMM ROW 21 COL 19)

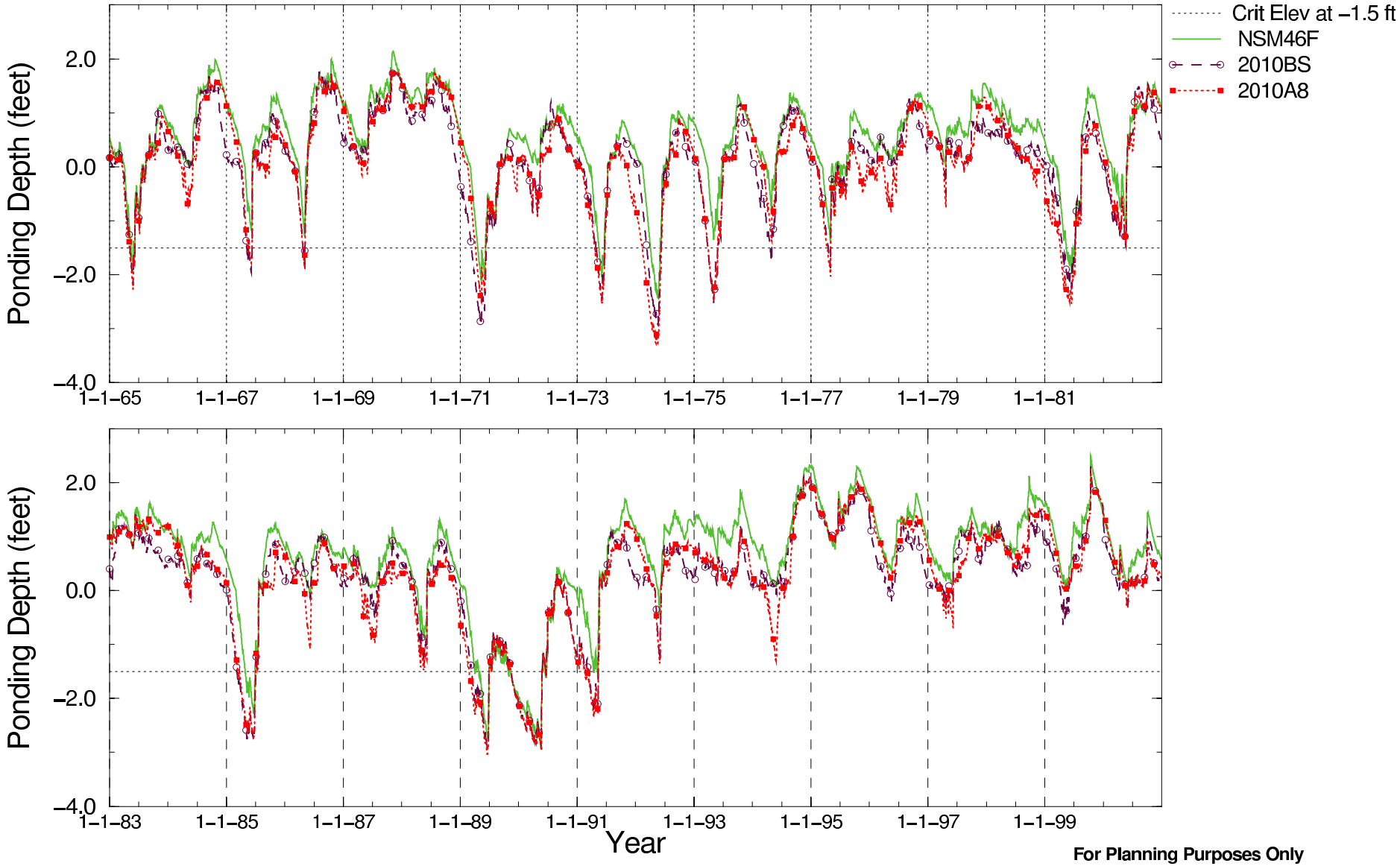

For Planning Purposes Only
Run date: 04/18/06 21:09:08
SFWMM V5.5.1
Script used: mfl.scr, V1.10
Filename: Marl_west_NP–201_stg_mfl.fig

Comparison to Criteria Elevation
For MFL Evaluation

Normalized Hydrographs for NE Shark River Slough, Key Gauge NESRS–2

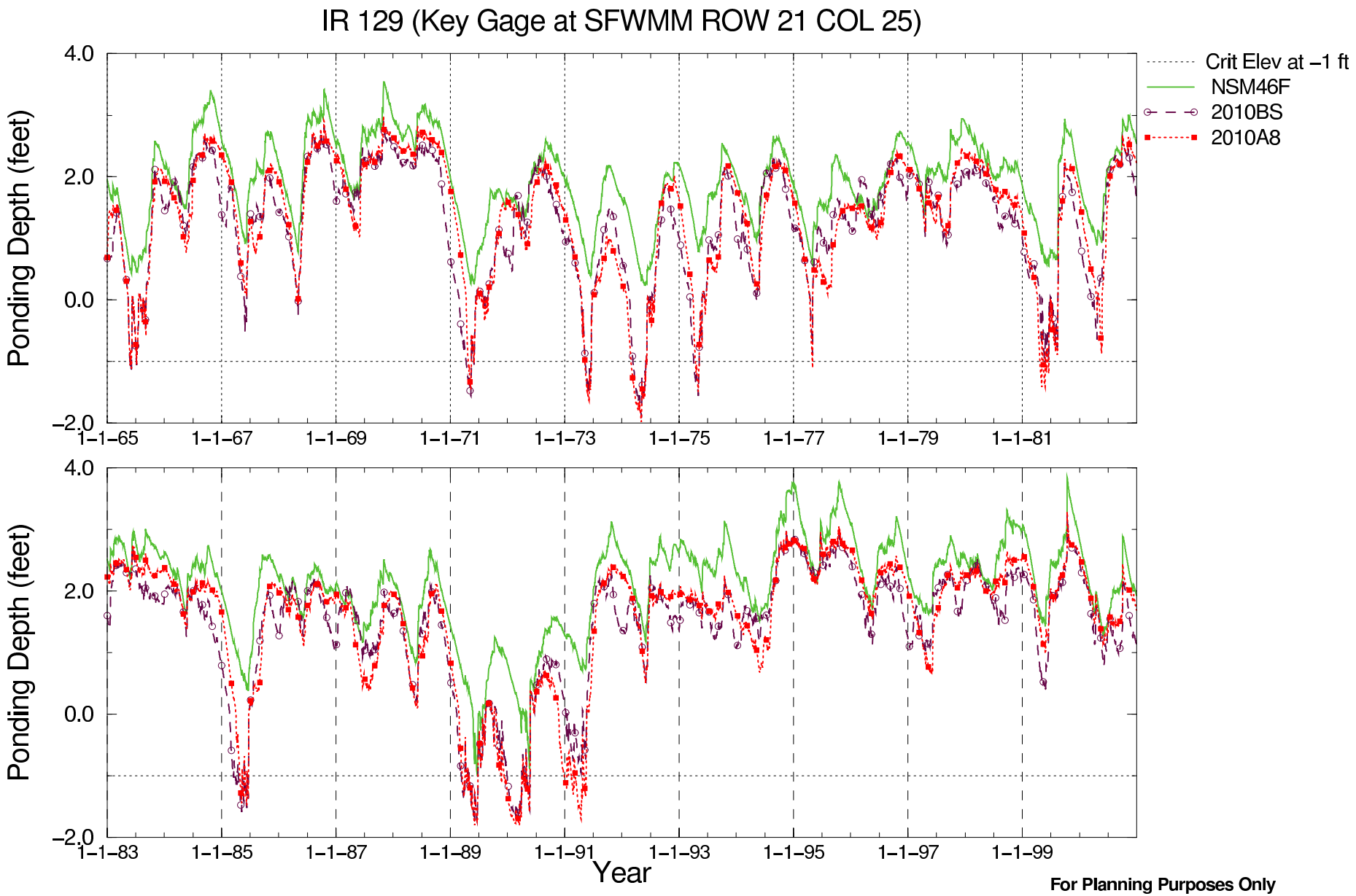

Comparison to Criteria Elevation

For MFL Evaluation

For Planning Purposes Only

Run date: 04/18/06 21:08:37

SFWMM V5.5.1

Script used: mfl.scr, V1.10

Filename: NE_Shark_River_stg_mfl.fig

Stage Hydrographs for North New River Canal at G–54

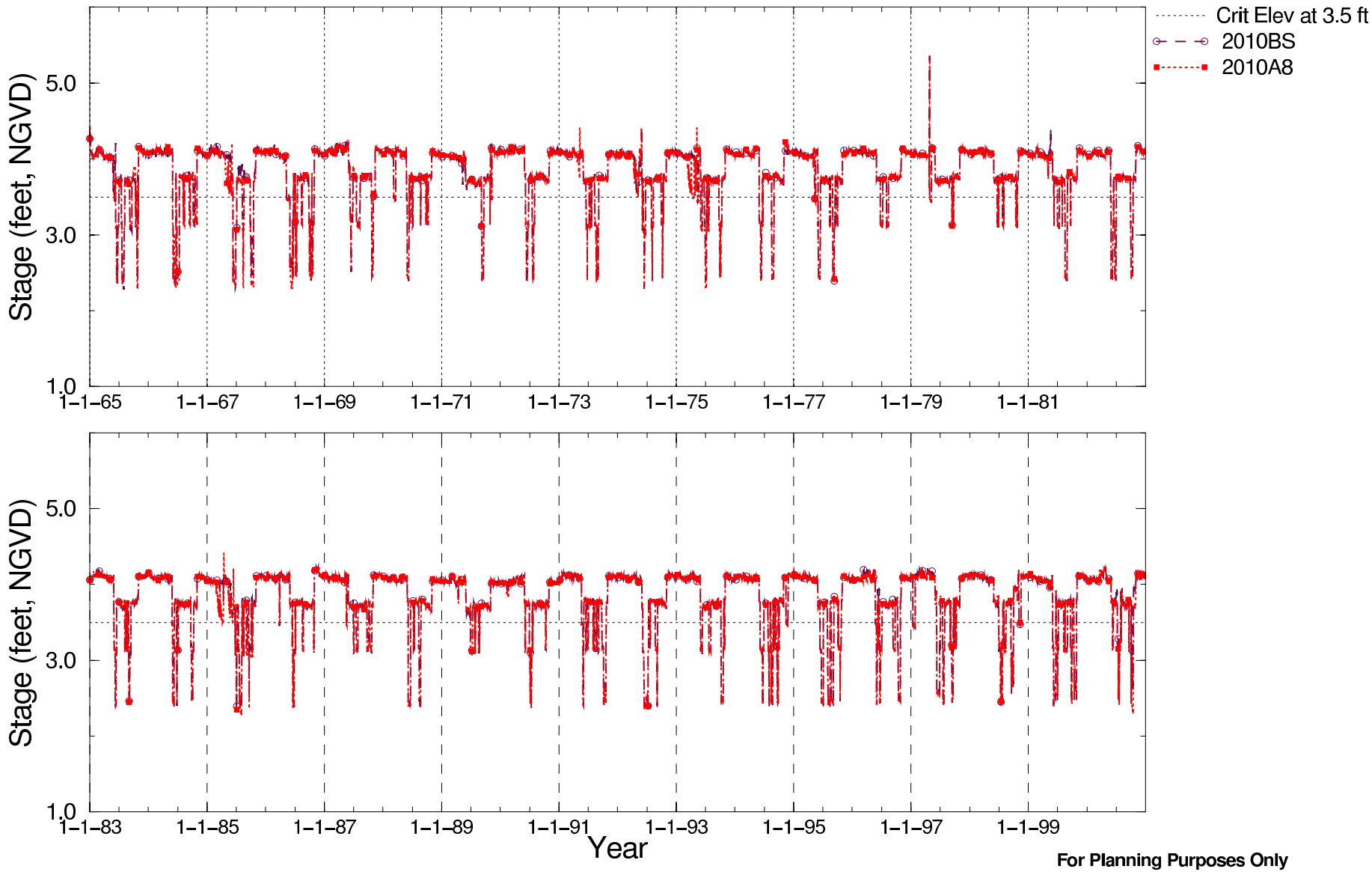

For Planning Purposes Only
Run date: 04/18/06 21:11:32
SFWMM V5.5.1
Script used: mfl.scr, V1.10
Filename: NNR_G–54_stg_mfl.fig

Comparison to Criteria Elevation
For MFL Evaluation

Normalized Hydrographs for Rockland Marl Marsh, Key Gauge G–3273

IR 147 (Key Gage at SFWMM ROW 17 COL 24)

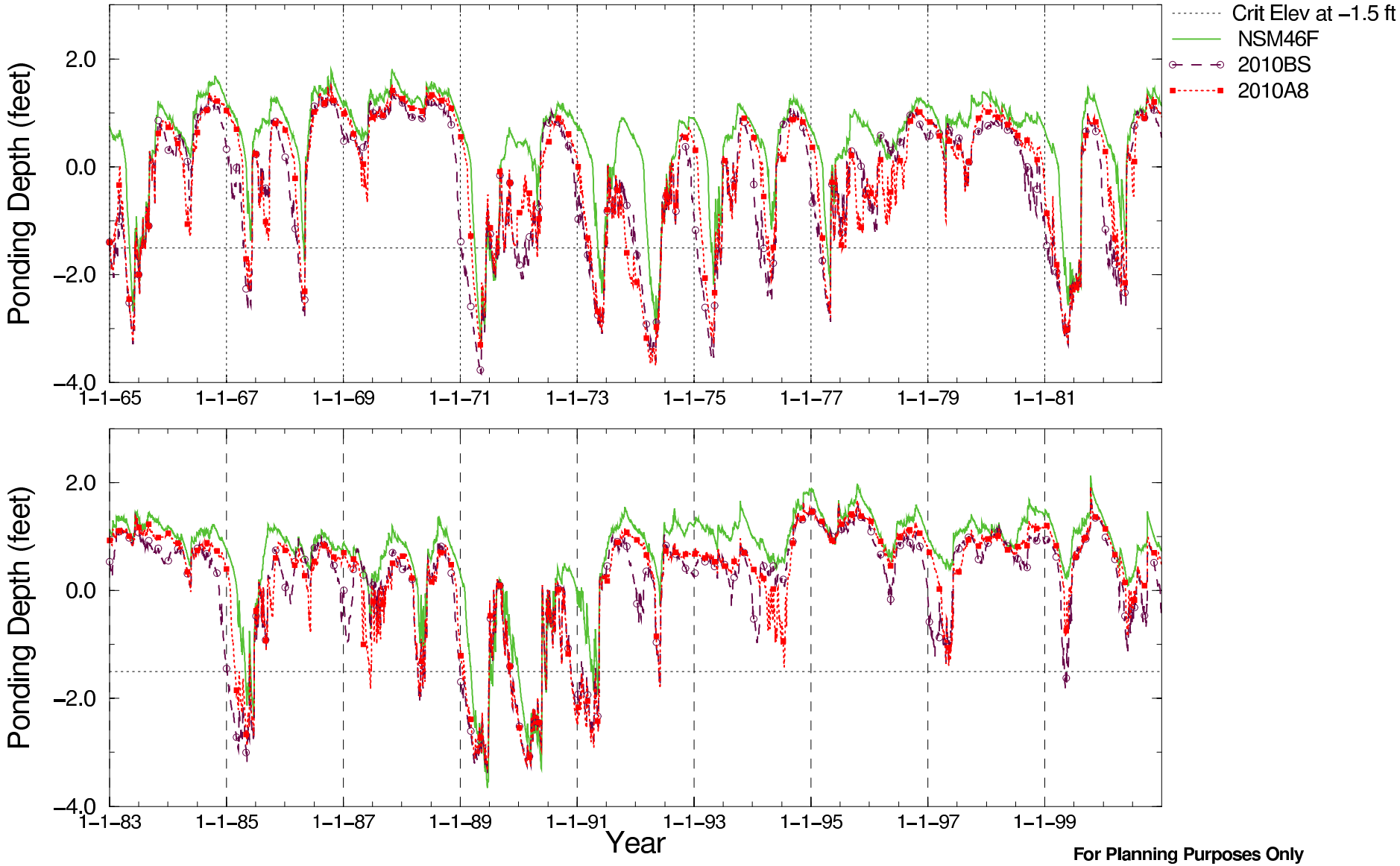

For Planning Purposes Only
Run date: 04/18/06 21:09:24
SFWMM V5.5.1
Script used: mfl.scr, V1.10
Filename: Rockland_Marl_G–3273_stg_mfl.fig

Comparison to Criteria Elevation
For MFL Evaluation

Normalized Hydrographs for Rotenberger WMA, Key Gauge Rotts

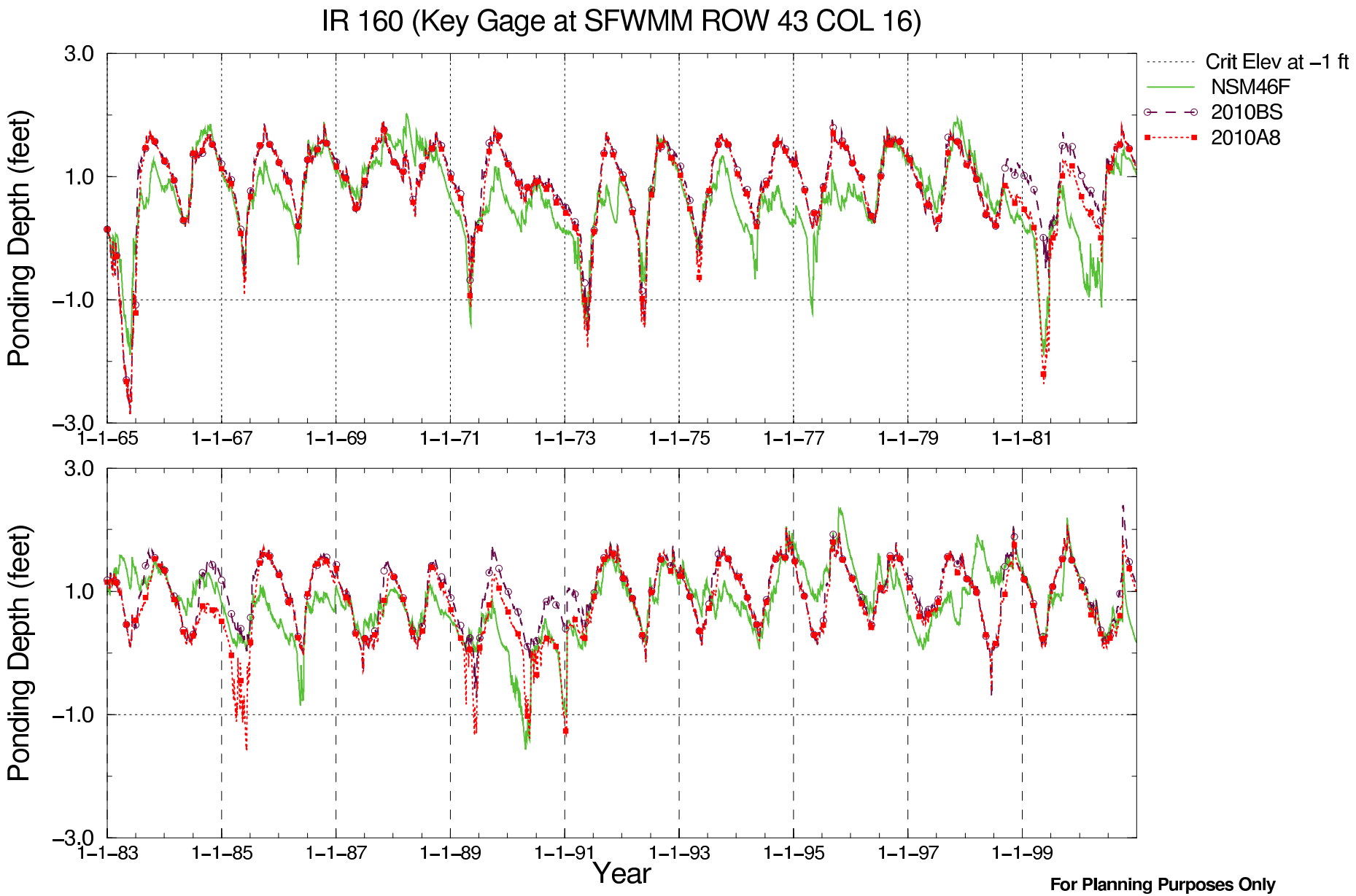

Comparison to Criteria Elevation
For MFL Evaluation

For Planning Purposes Only
Run date: 04/18/06 21:08:21
SFWMM V5.5.1
Script used: mfl.scr, V1.10
Filename: Rotenberger_Rotts_stg_mfl.fig

Normalized Hydrographs for Taylor Slough, Key Gauge NP–67

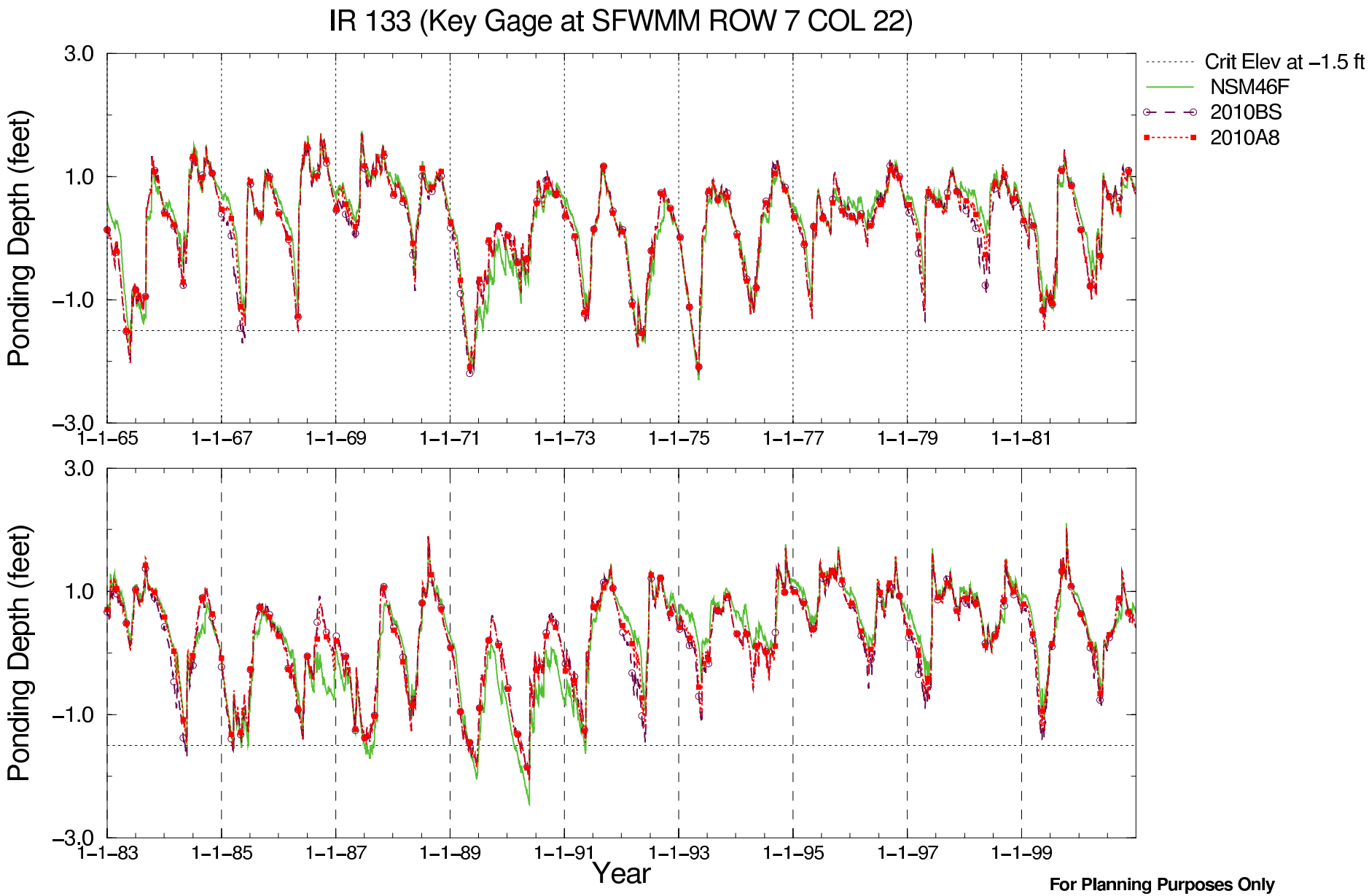

Comparison to Criteria Elevation
For MFL Evaluation

For Planning Purposes Only
Run date: 04/18/06 21:09:32
SFWMM V5.5.1
Script used: mfl.scr, V1.10
Filename: Taylor_Slough_NP–67_stg_mfl.fig

Normalized Hydrographs for WCA–1, Key Gauge 1–7

IR 101 (Key Gage at SFWMM ROW 48 COL 31)

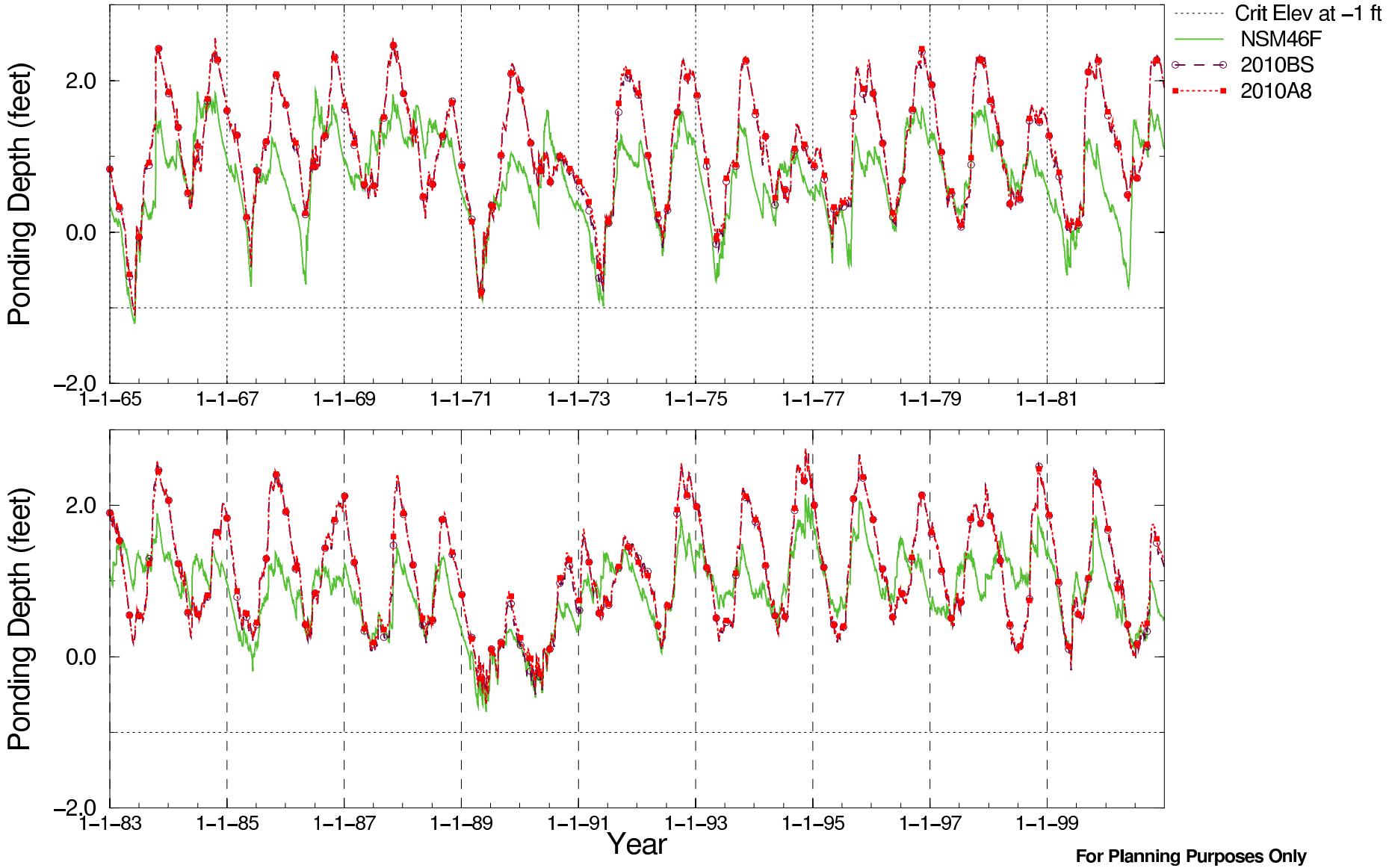

For Planning Purposes Only
Run date: 04/18/06 21:07:02
SFWMM V5.5.1
Script used: mfl.scr, V1.10
Filename: WCA–1_1–7_stg_mfl.fig

Comparison to Criteria Elevation
For MFL Evaluation

Normalized Hydrographs for WCA–2B, Key Gauge 3–99

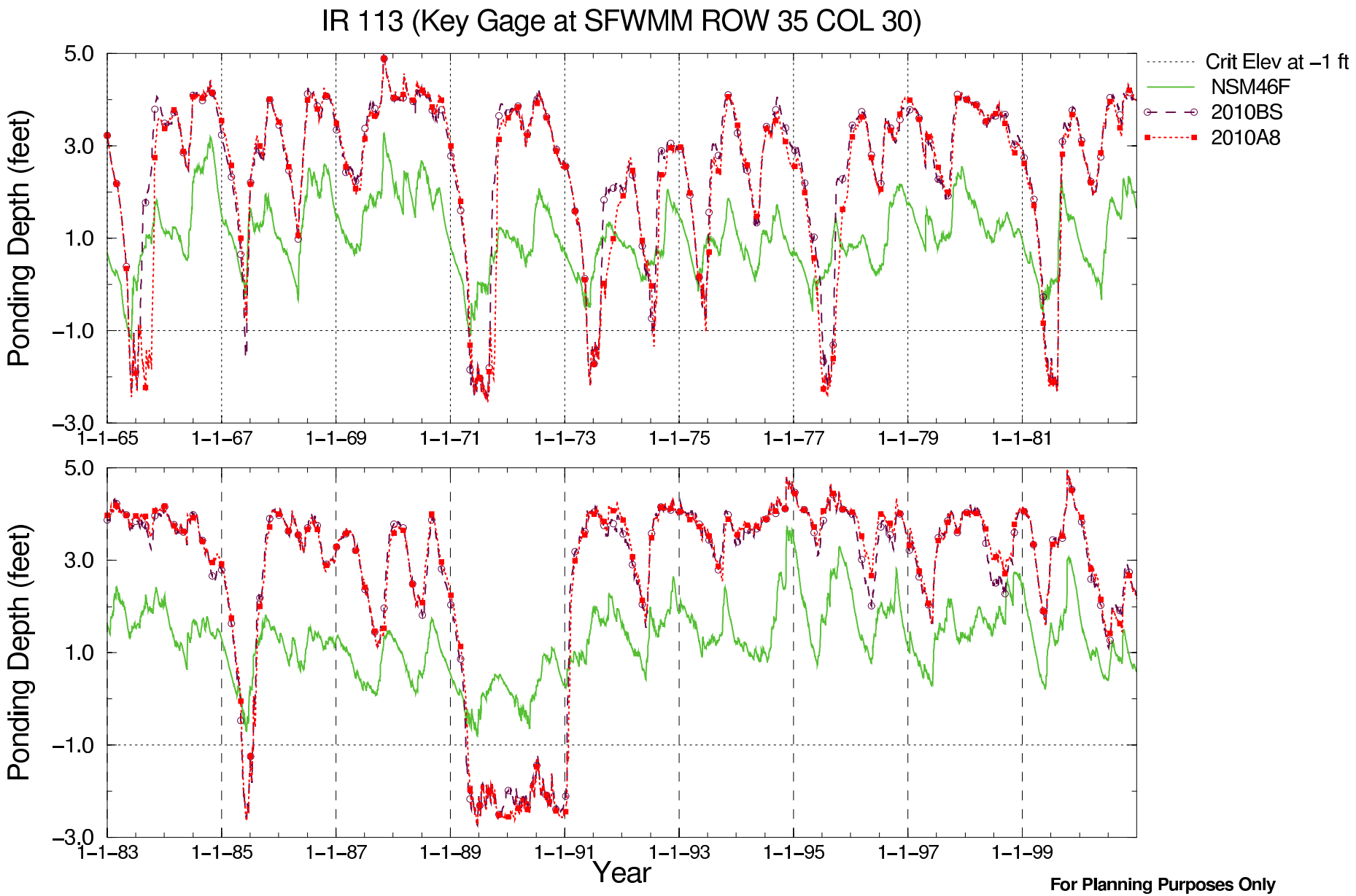

Comparison to Criteria Elevation
For MFL Evaluation

For Planning Purposes Only
Run date: 04/18/06 21:07:18
SFWMM V5.5.1
Script used: mfl.scr, V1.10
Filename: WCA–2B_3–99_stg_mfl.fig

Normalized Hydrographs for WCA–3A_Central, Key Gauge 3A–4

IR 123 (Key Gage at SFWMM ROW 29 COL 21)

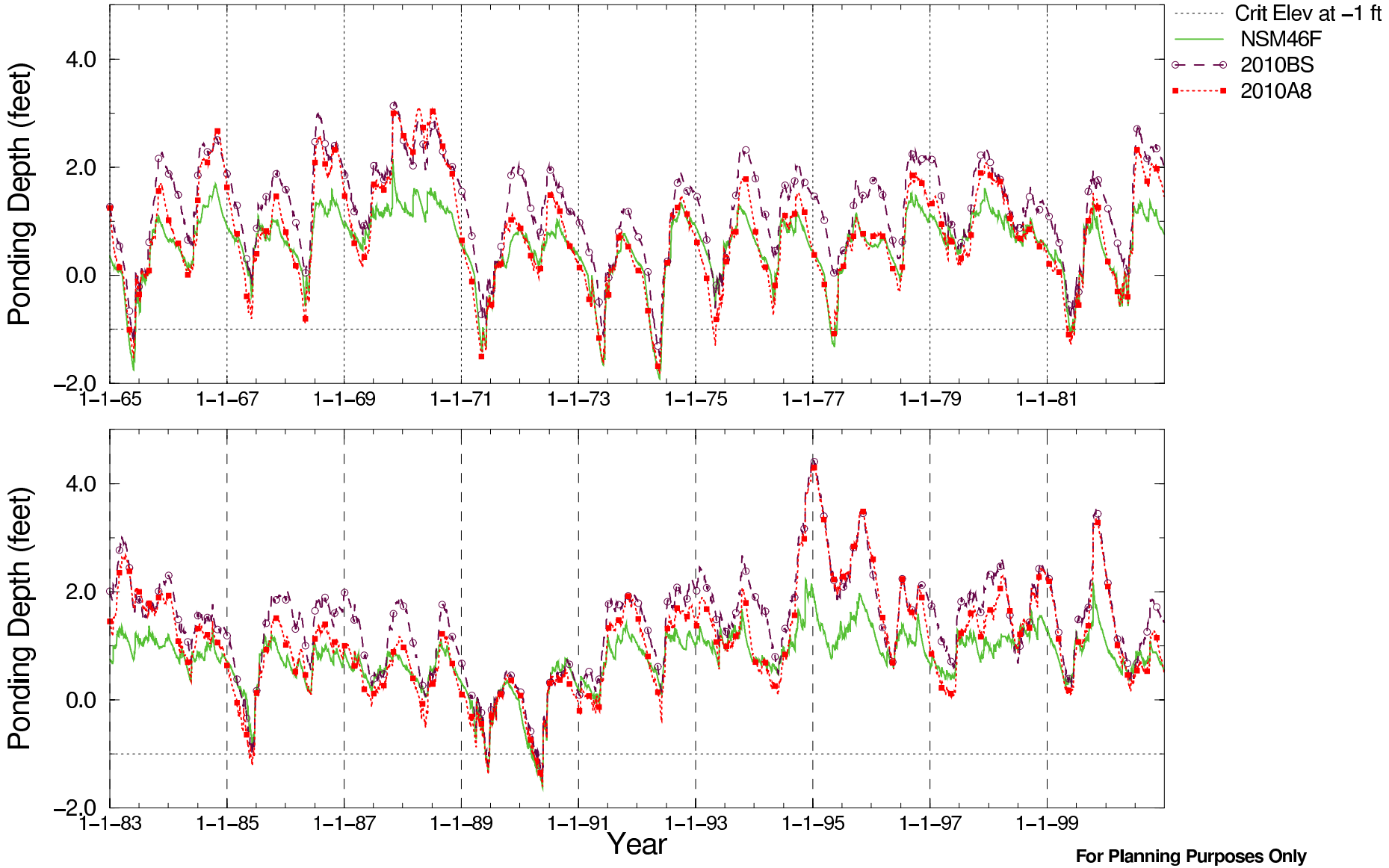

For Planning Purposes Only
Run date: 04/18/06 21:07:58
SFWMM V5.5.1
Script used: mfl.scr, V1.10
Filename: WCA–3A_Central_3A–4_stg_mfl.fig

Comparison to Criteria Elevation
For MFL Evaluation

Normalized Hydrographs for WCA–3A_North, Key Gauge 3A–2

IR 117 (Key Gage at SFWMM ROW 36 COL 18)

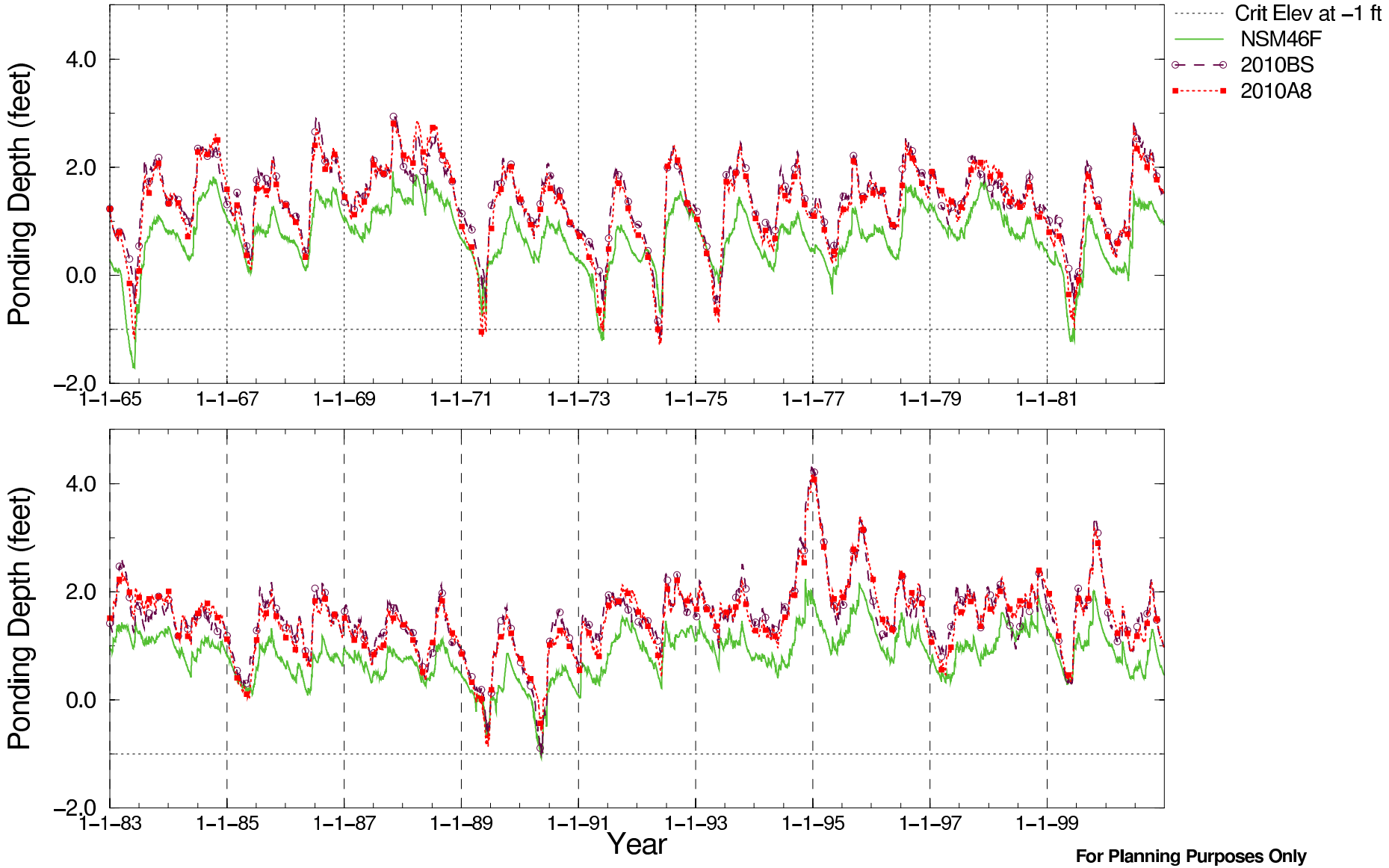

For Planning Purposes Only
Run date: 04/18/06 21:07:42
SFWMM V5.5.1
Script used: mfl.scr, V1.10
Filename: WCA–3A_North_3A–2_stg_mfl.fig

Comparison to Criteria Elevation
For MFL Evaluation

Normalized Hydrographs for WCA–3A_North, Key Gauge 3A–3

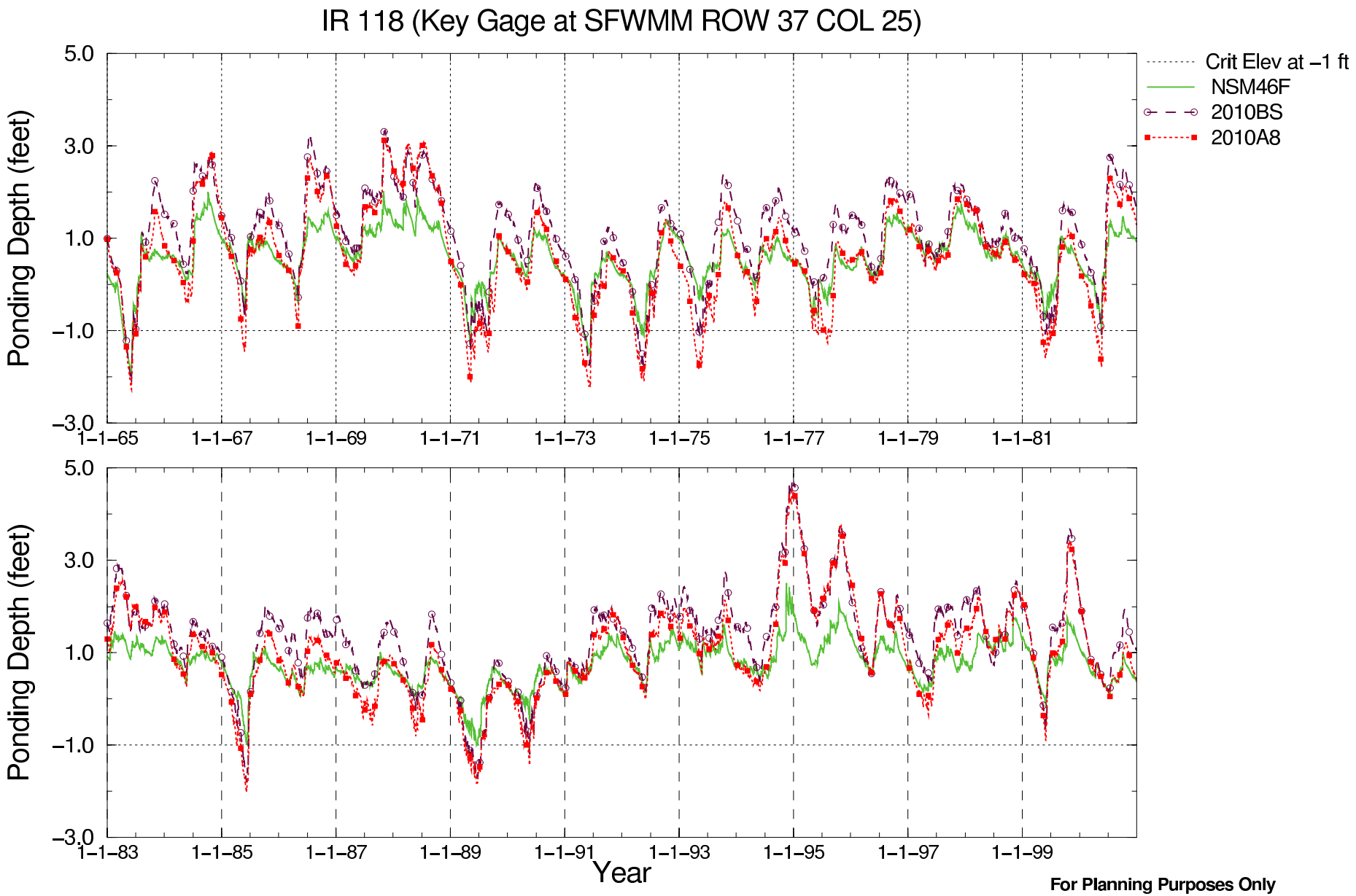

Comparison to Criteria Elevation
For MFL Evaluation

For Planning Purposes Only
Run date: 04/18/06 21:07:50
SFWMM V5.5.1
Script used: mfl.scr, V1.10
Filename: WCA–3A_North_3A–3_stg_mfl.fig

Normalized Hydrographs for WCA–3A_North, Key Gauge 3A–NE

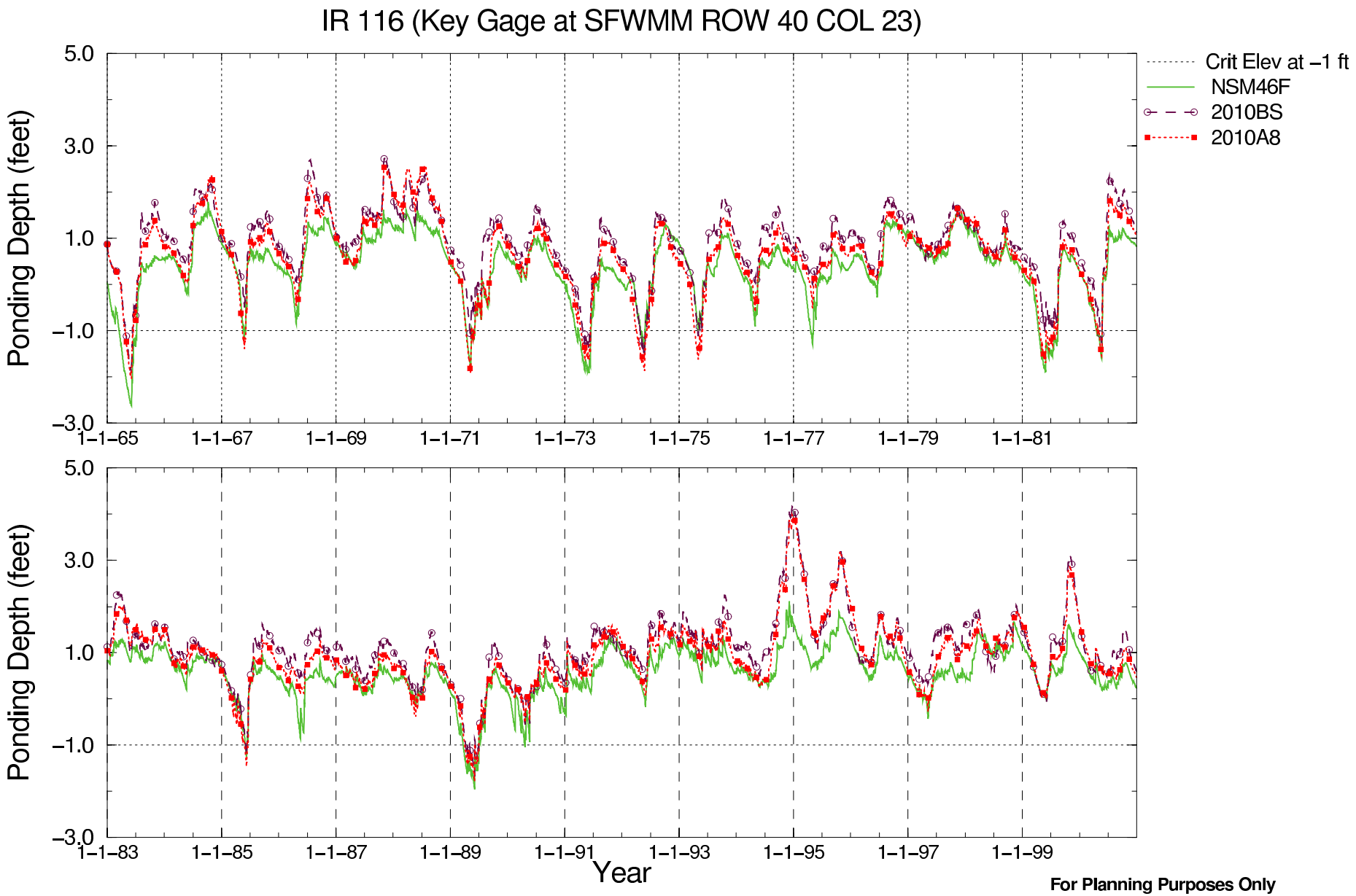

For Planning Purposes Only
Run date: 04/18/06 21:07:26
SFWMM V5.5.1
Script used: mfl.scr, V1.10
Filename: WCA–3A_North_3A–NE_stg_mfl.fig

Comparison to Criteria Elevation
For MFL Evaluation

Normalized Hydrographs for WCA–3A_North, Key Gauge 3A–NW

IR 114 (Key Gage at SFWMM ROW 40 COL 18)

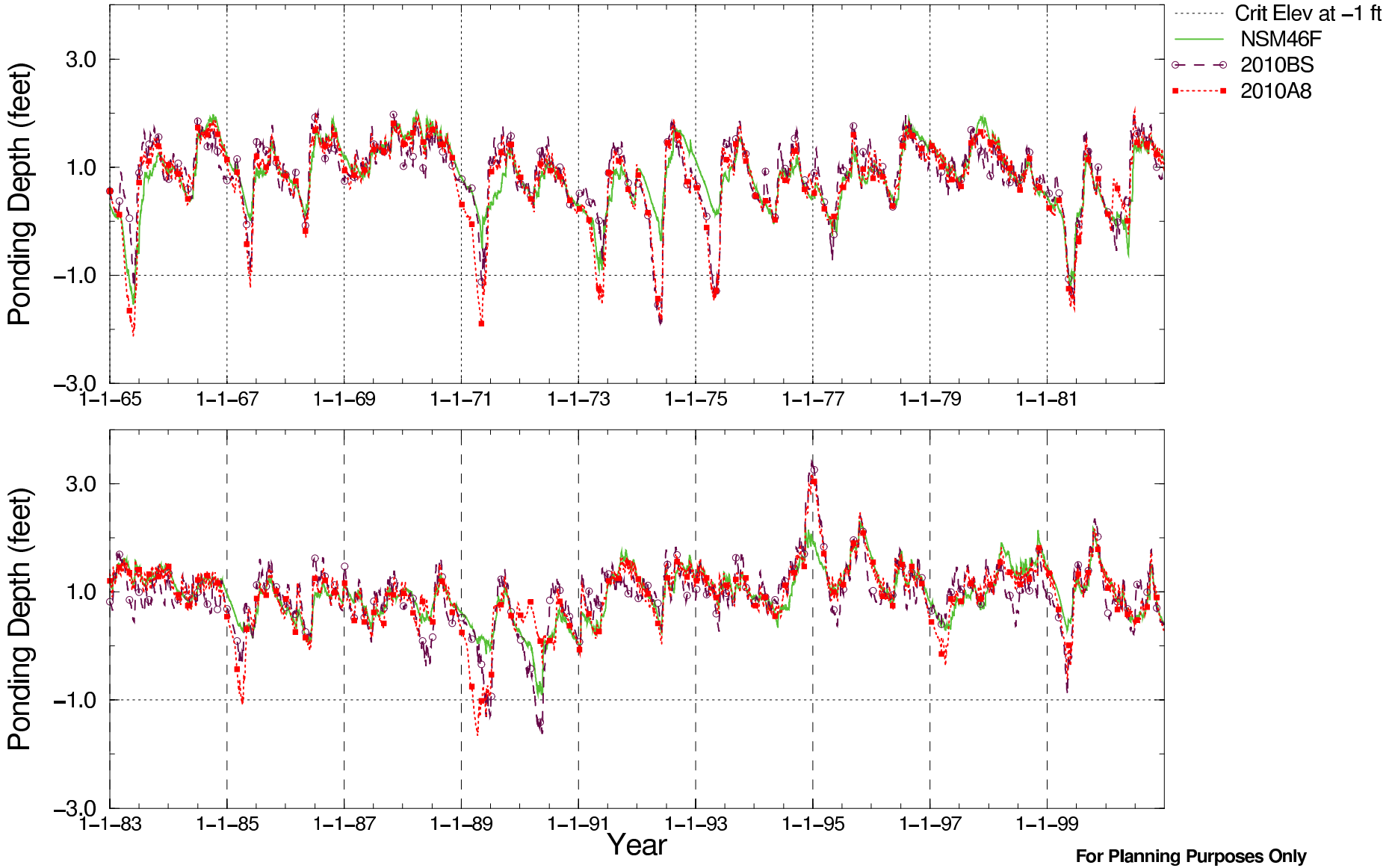

For Planning Purposes Only
Run date: 04/18/06 21:07:33
SFWMM V5.5.1
Script used: mfl.scr, V1.10
Filename: WCA–3A_North_3A–NW_stg_mfl.fig

Comparison to Criteria Elevation
For MFL Evaluation

Normalized Hydrographs for WCA–3A_South, Key Gauge 3A–28

IR 124 (Key Gage at SFWMM ROW 24 COL 19)

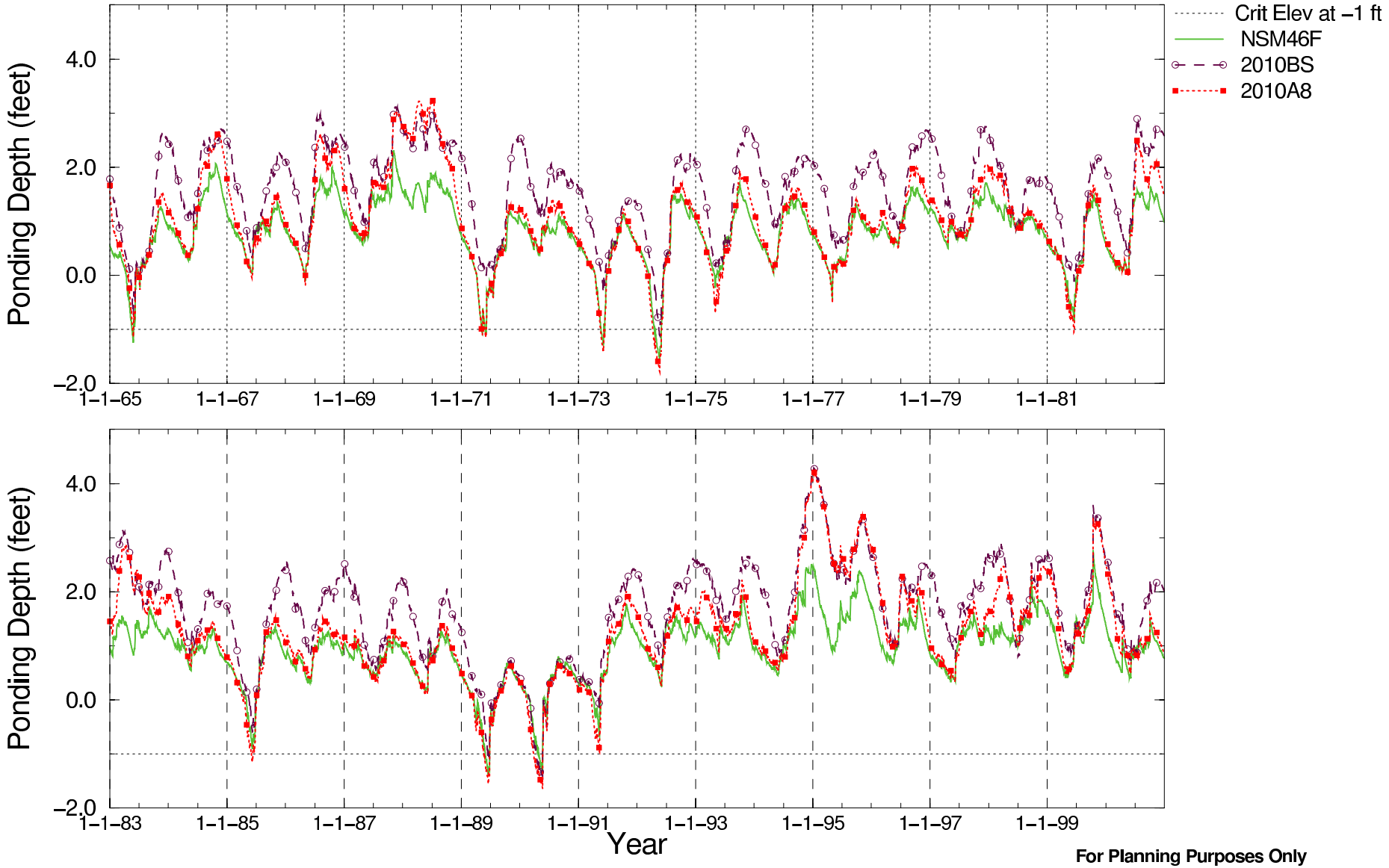

For Planning Purposes Only
Run date: 04/18/06 21:08:05
SFWMM V5.5.1
Script used: mfl.scr, V1.10
Filename: WCA–3A_South_3A–28_stg_mfl.fig

Comparison to Criteria Elevation
For MFL Evaluation

Normalized Hydrographs for Holey Land WMA

(Cell Row 43 Col 20)

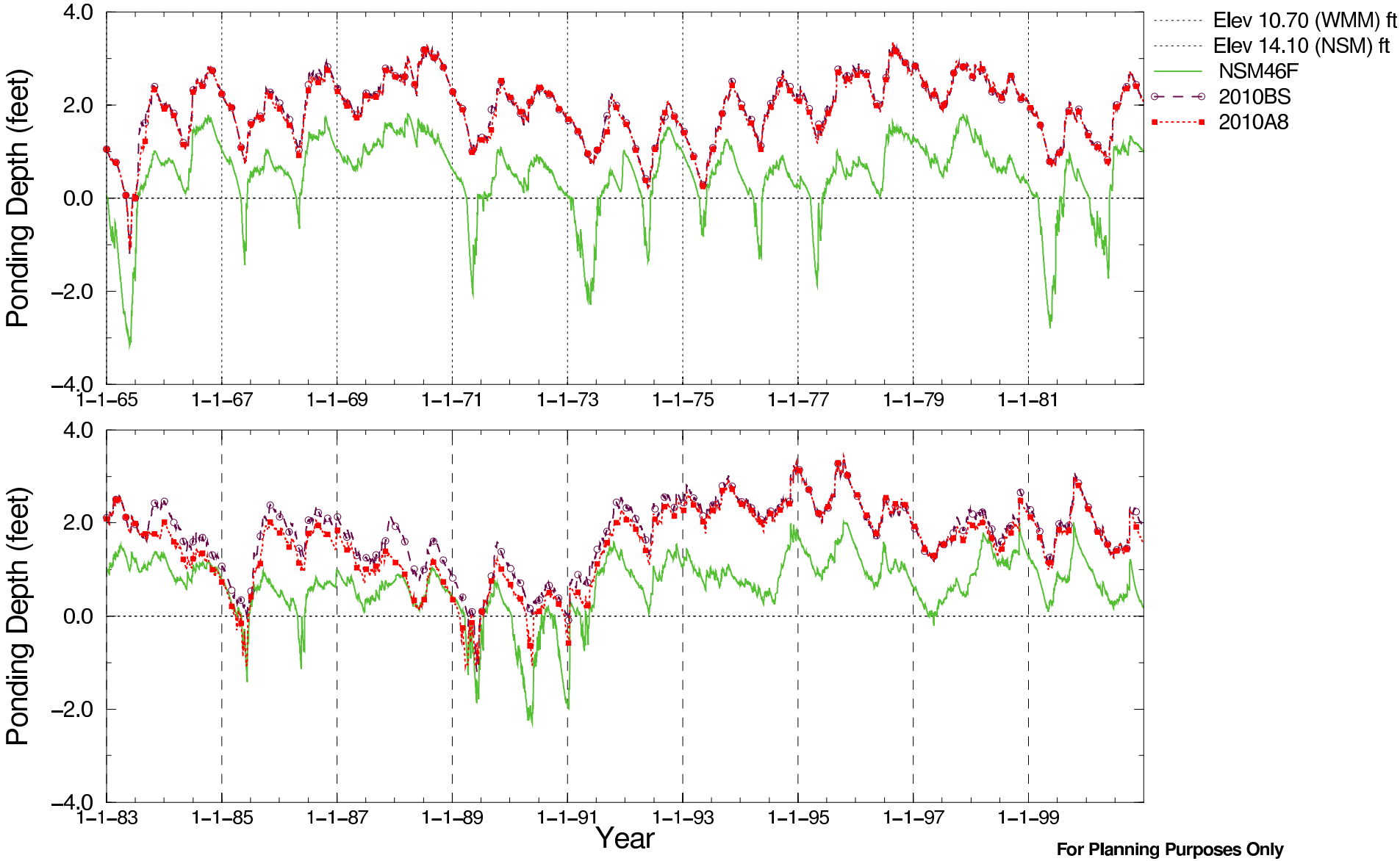

For Planning Purposes Only
Run date: 04/18/06 20:54:57
SFWMM V5.5.1
Script used: hyd_dur.scr, V1.11
Filename: hly_dat_stg.fig

SFWMM P.O.S. 1965 - 2000

Normalized Duration Curves for Holey Land WMA

(Cell Row 43 Col 20)

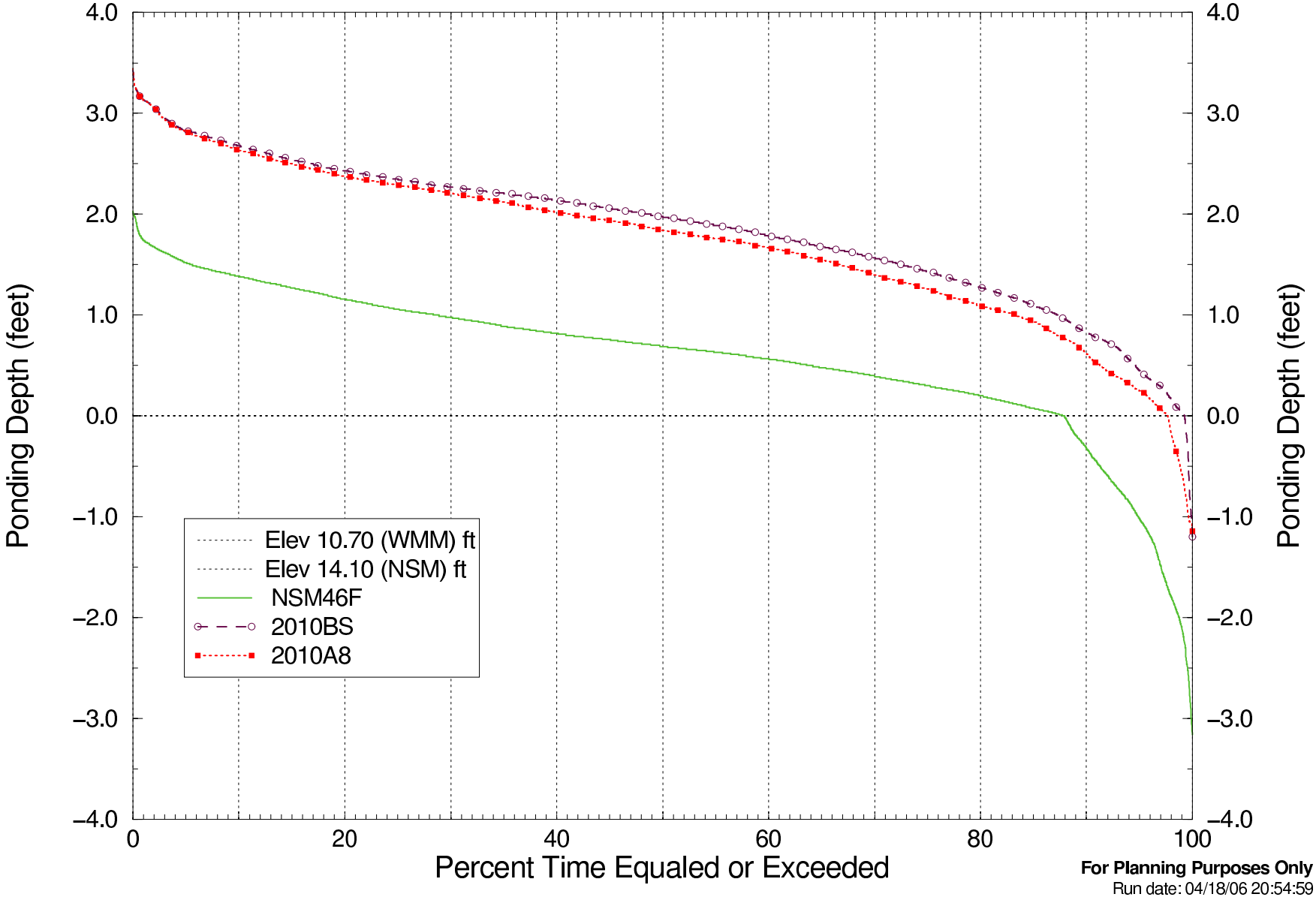

For Planning Purposes Only
Run date: 04/18/06 20:54:59
SFWMM V5.5.1
Script used: hyd_dur.scr, V1.11
Filename: hly_dai_stgdur.fig

SFWMM P.O.S. 1965 - 2000

Normalized Hydrographs for Rotenberger WMA

(Gage ROTTS, Cell Row 43 Col 16)

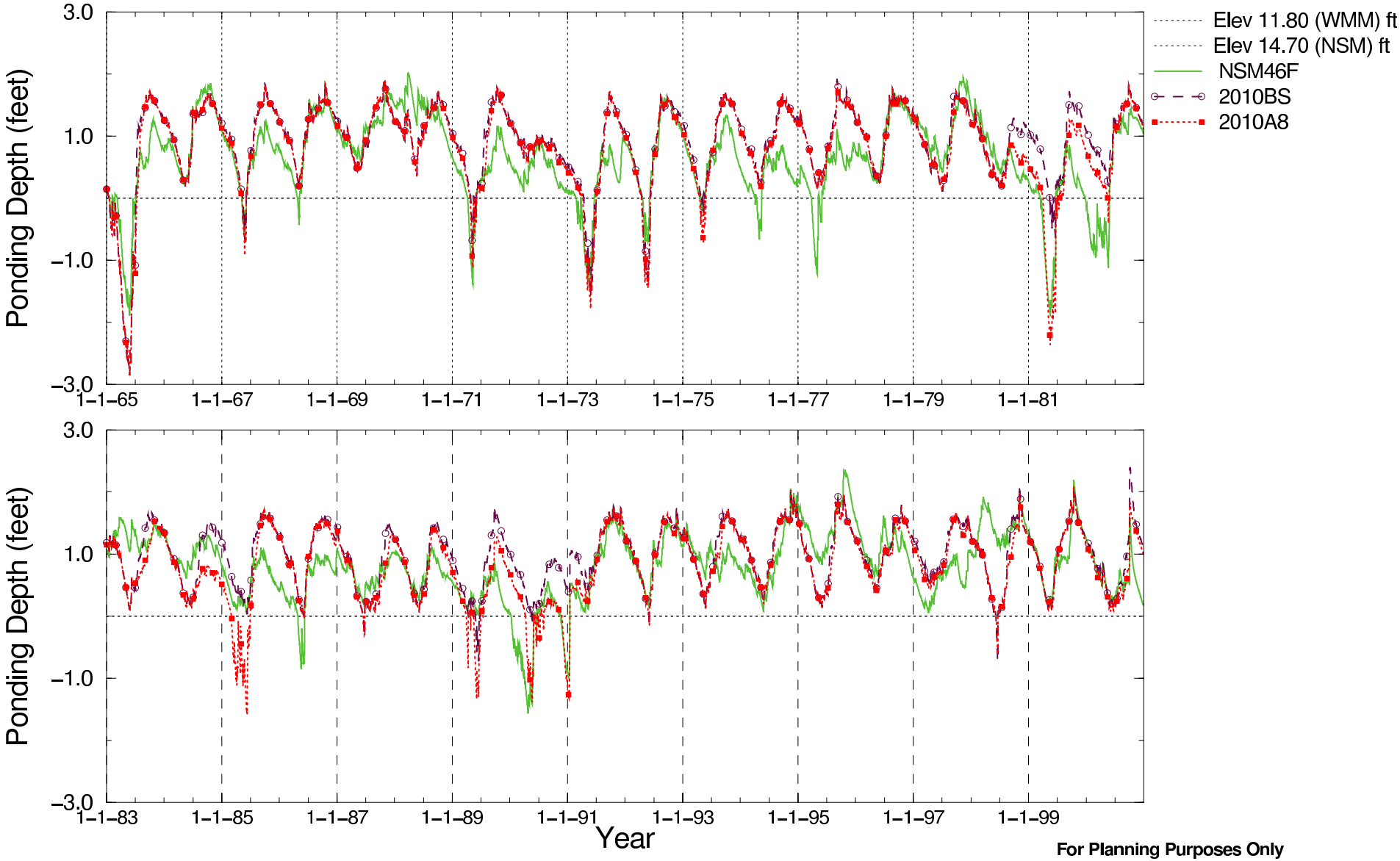

For Planning Purposes Only
Run date: 04/18/06 21:02:01
SFWMM V5.5.1
Script used: hyd_dur.scr, V1.11
Filename: ROTTS_4316_dai_stg.fig

SFWMM P.O.S. 1965 - 2000

Normalized Duration Curves for Downstream of Holeyland WMA

(Cell Row 41 Col 19)

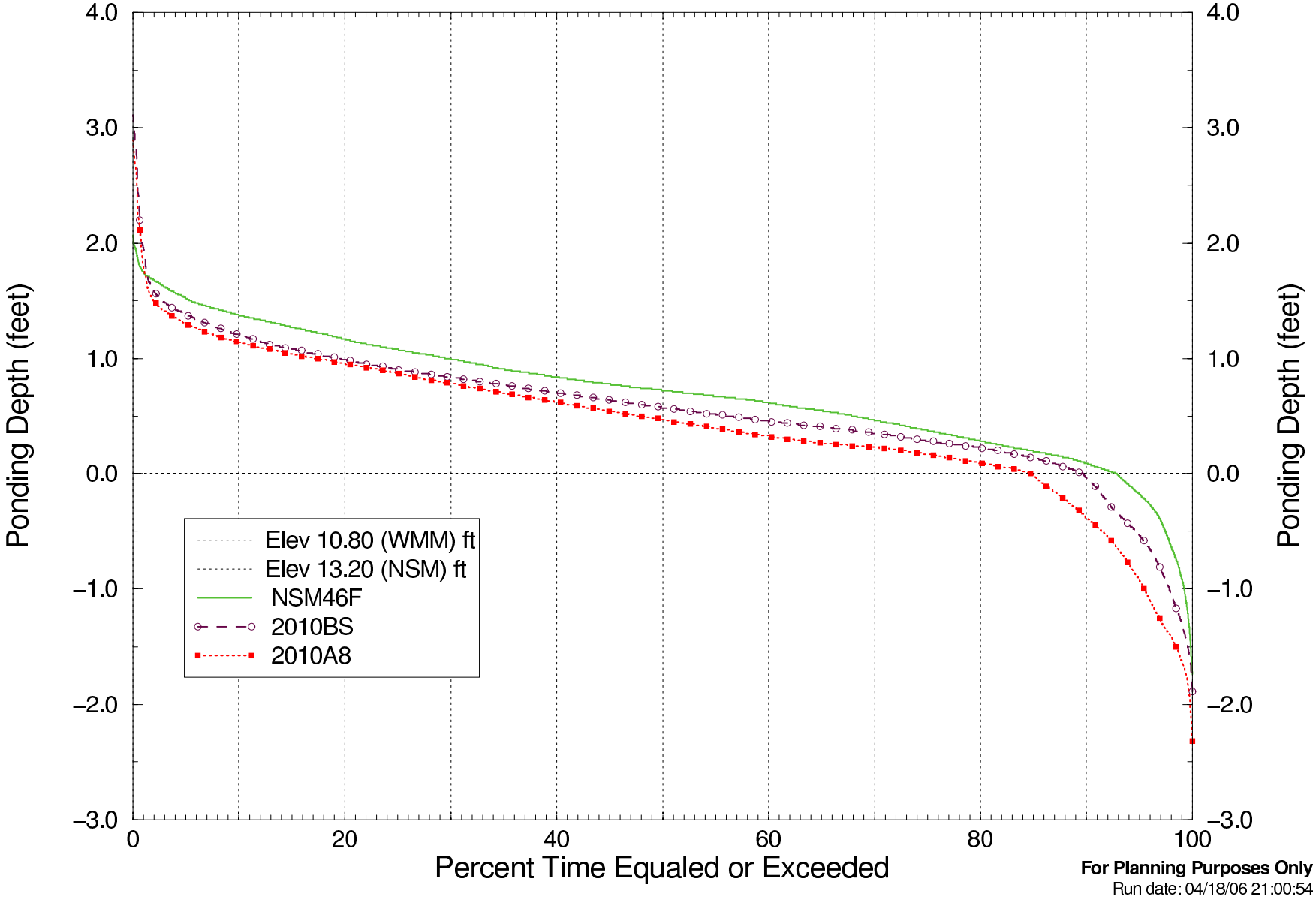

For Planning Purposes Only
Run date: 04/18/06 21:00:54
SFWMM V5.5.1
Script used: hyd_dur.scr, V1.11
Filename: HLY−DSTR_dai_stgdur.fig

SFWMM P.O.S. 1965 − 2000

Normalized Hydrographs for Downstream of Holeyland WMA

(Cell Row 41 Col 19)

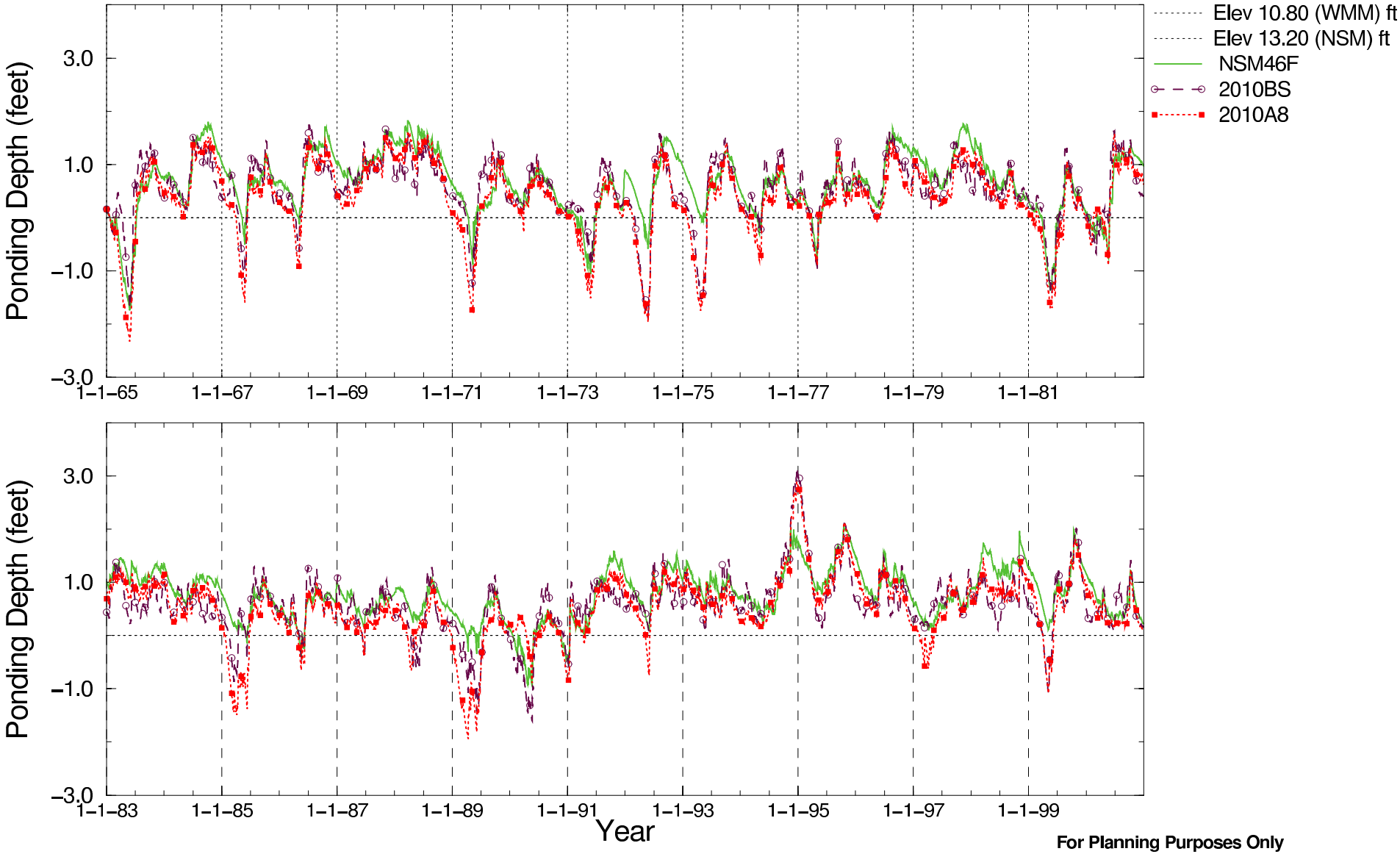

For Planning Purposes Only
Run date: 04/18/06 21:00:52
SFWMM V5.5.1
Script used: hyd_dur.scr, V1.11
Filename: HLY−DSTR_dai_stg.fig

SFWMM P.O.S. 1965 − 2000

Longterm Mean Monthly Stage (Normalized) for Holey Land WMA

(Cell Row 43 Col 20)

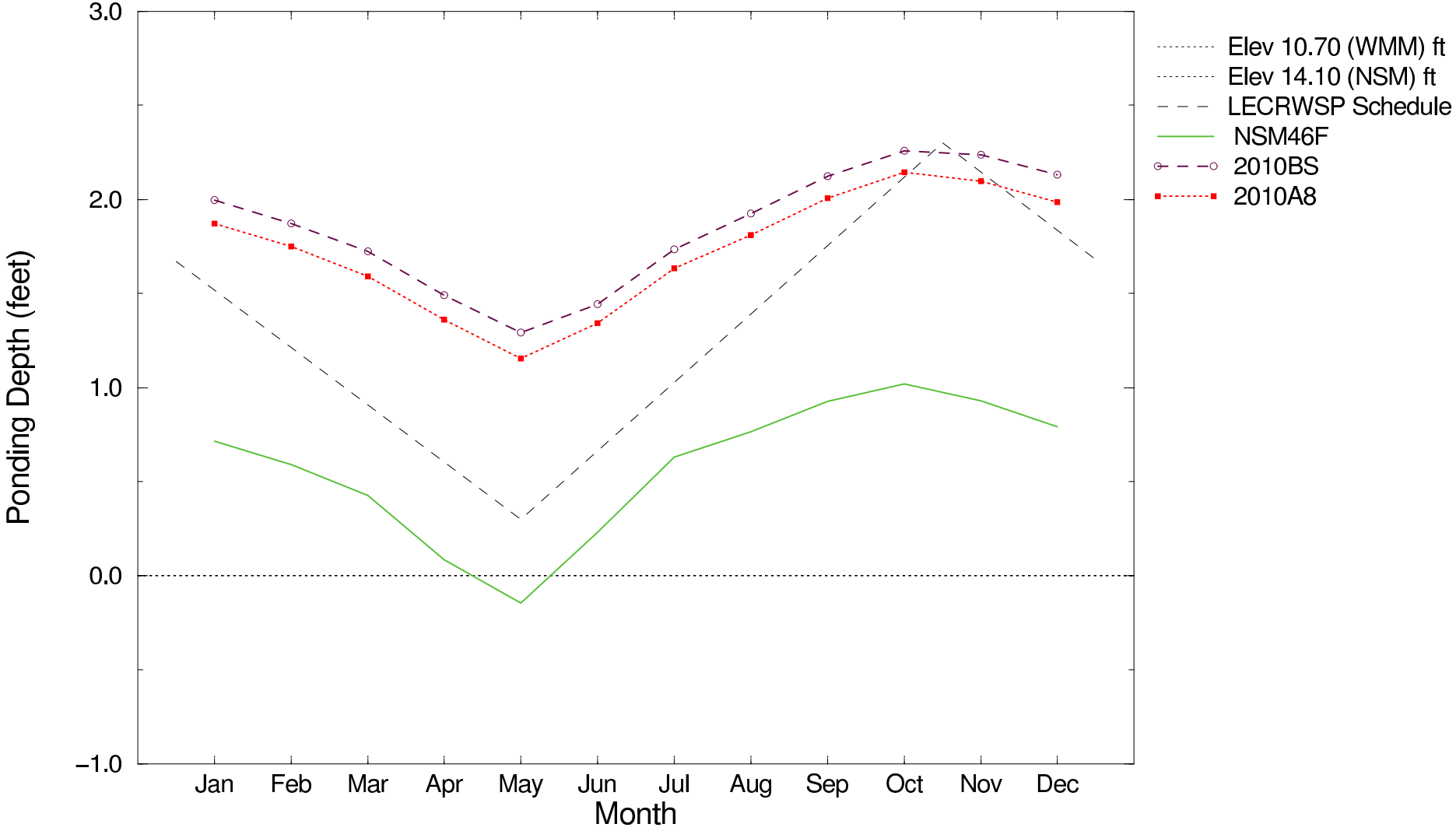

The DOTTED line represents that schedule as outlined in the Lower East Coast Regional Water Supply Plan of May 2000.

For Planning Purposes Only
Run date: 04/18/06 20:48:03
SFWMM V5.5.1
Script used: mean_mon.scr, V1.3
Filename: hly_meanmon.fig

Normalized Duration Curves for Rotenberger WMA

(Average of Cells Row 43 Col 16 & Row 46 Col 15)

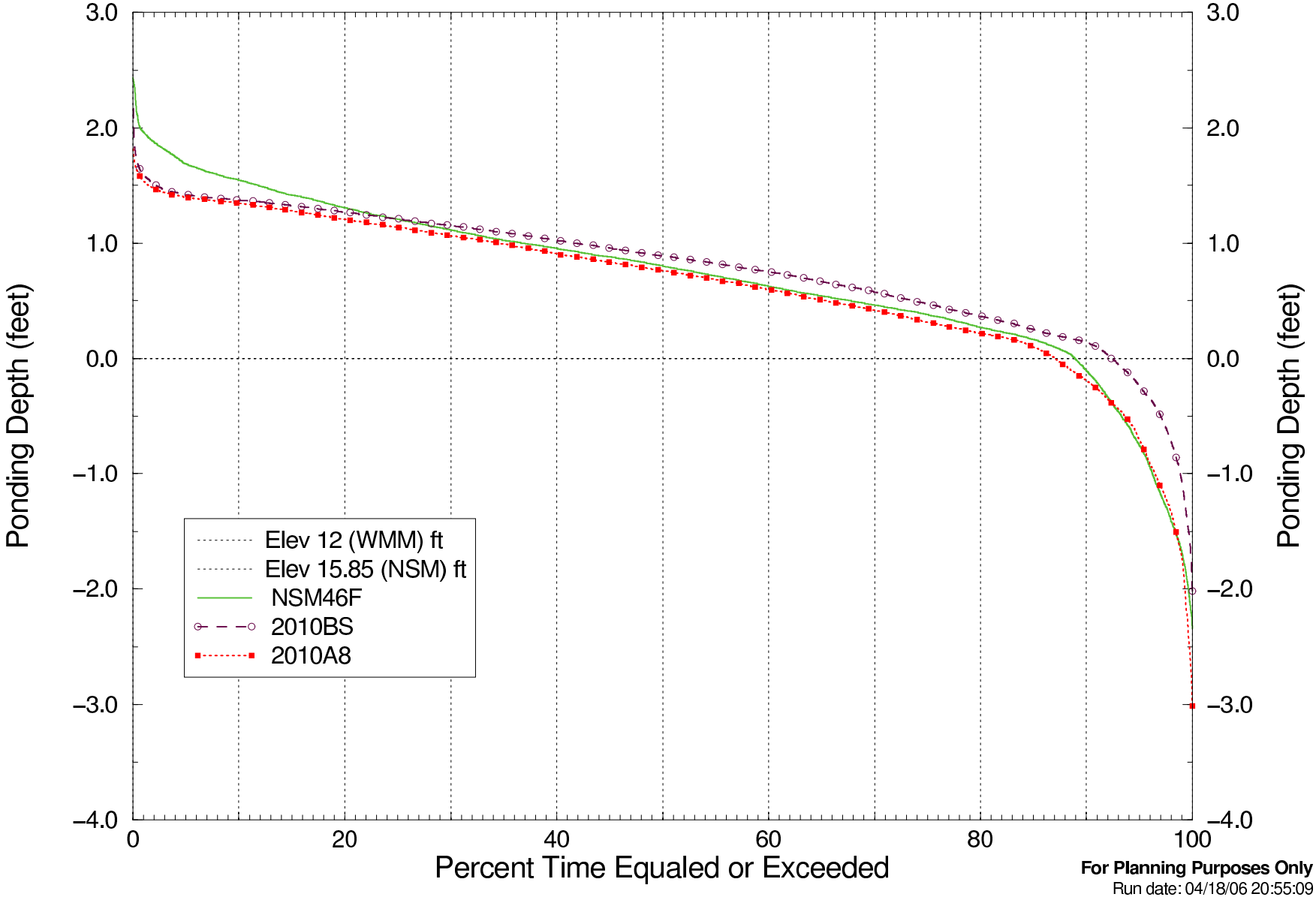

For Planning Purposes Only
Run date: 04/18/06 20:55:09
SFWMM V5.5.1
Script used: hyd_dur.scr, V1.11
Filename: rotenb_dai_stgdur.fig

SFWMM P.O.S. 1965 - 2000

Normalized Hydrographs for Rotenberger WMA

(Average of Cells Row 43 Col 16 & Row 46 Col 15)

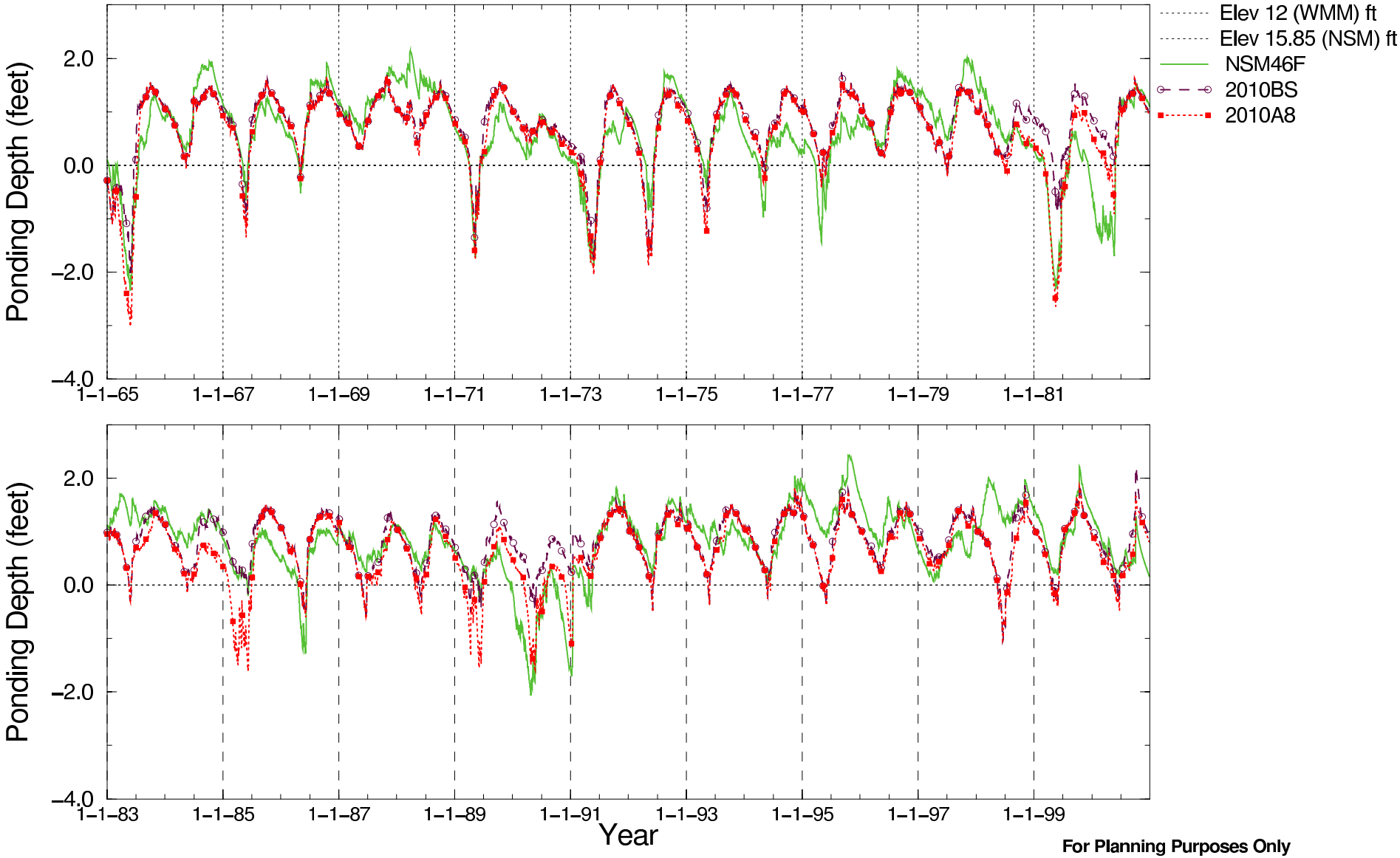

For Planning Purposes Only
Run date: 04/18/06 20:55:07
SFWMM V5.5.1
Script used: hyd_dur.scr, V1.11
Filename: rotenb_dai_stg.fig

SFWMM P.O.S. 1965 - 2000

Longterm Mean Monthly Stage (Normalized) for Rotenberger WMA

(Average of Cells Row 43 Col 16 & Row 46 Col 15)

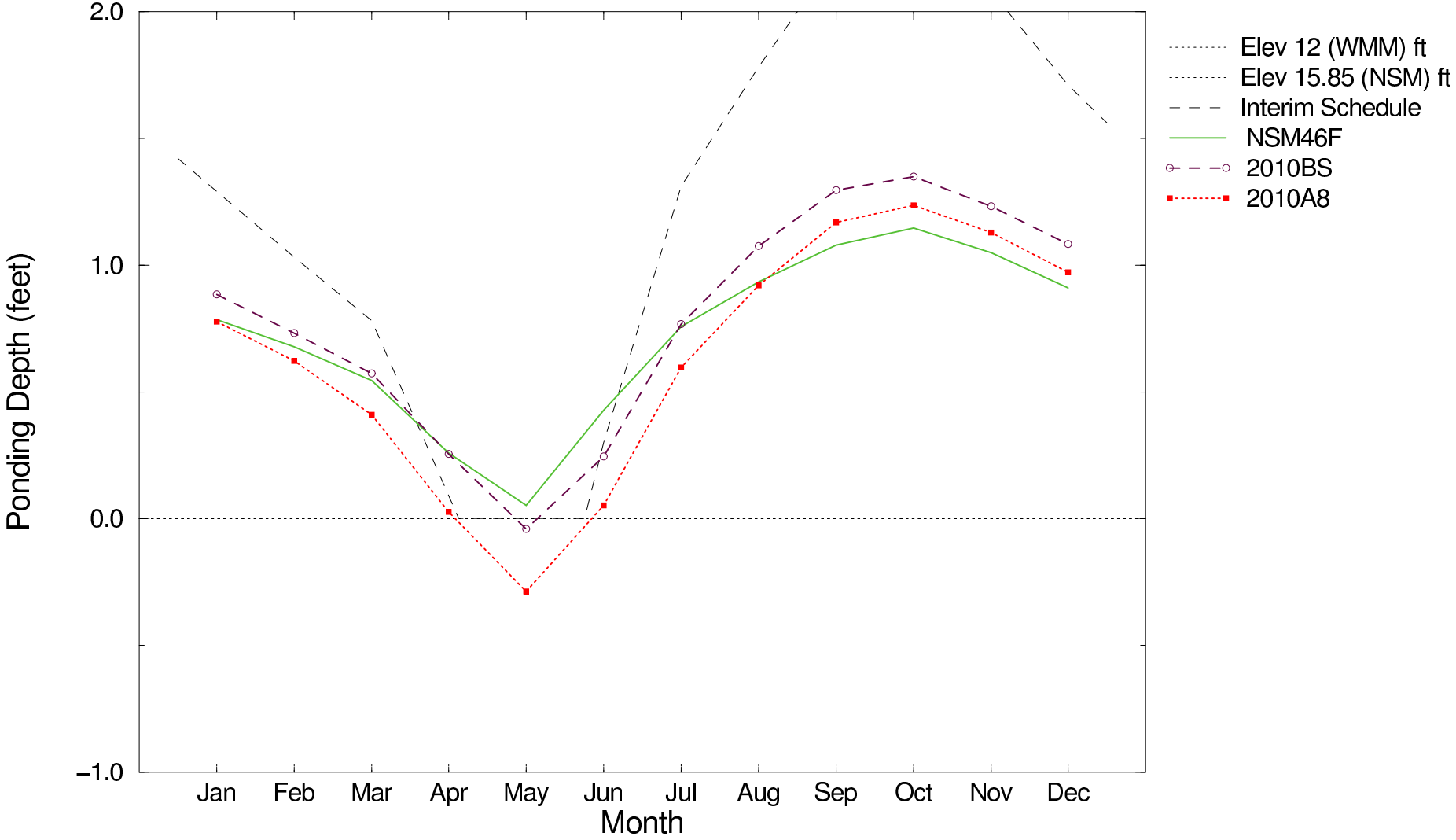

The Schedule line represents the above–ground water levels as simulated in NSM V4.5 plus 0.5 ft, as described in the Everglades Forever Act, Permit No. 0131842

For Planning Purposes Only
Run date: 04/18/06 20:48:08
SFWMM V5.5.1
Script used: mean_mon.scr, V1.3
Filename: rotenb_meanmon.fig

Normalized Hydrographs for Downstream of Rotenberger WMA

(Cell Row 41 Col 17)

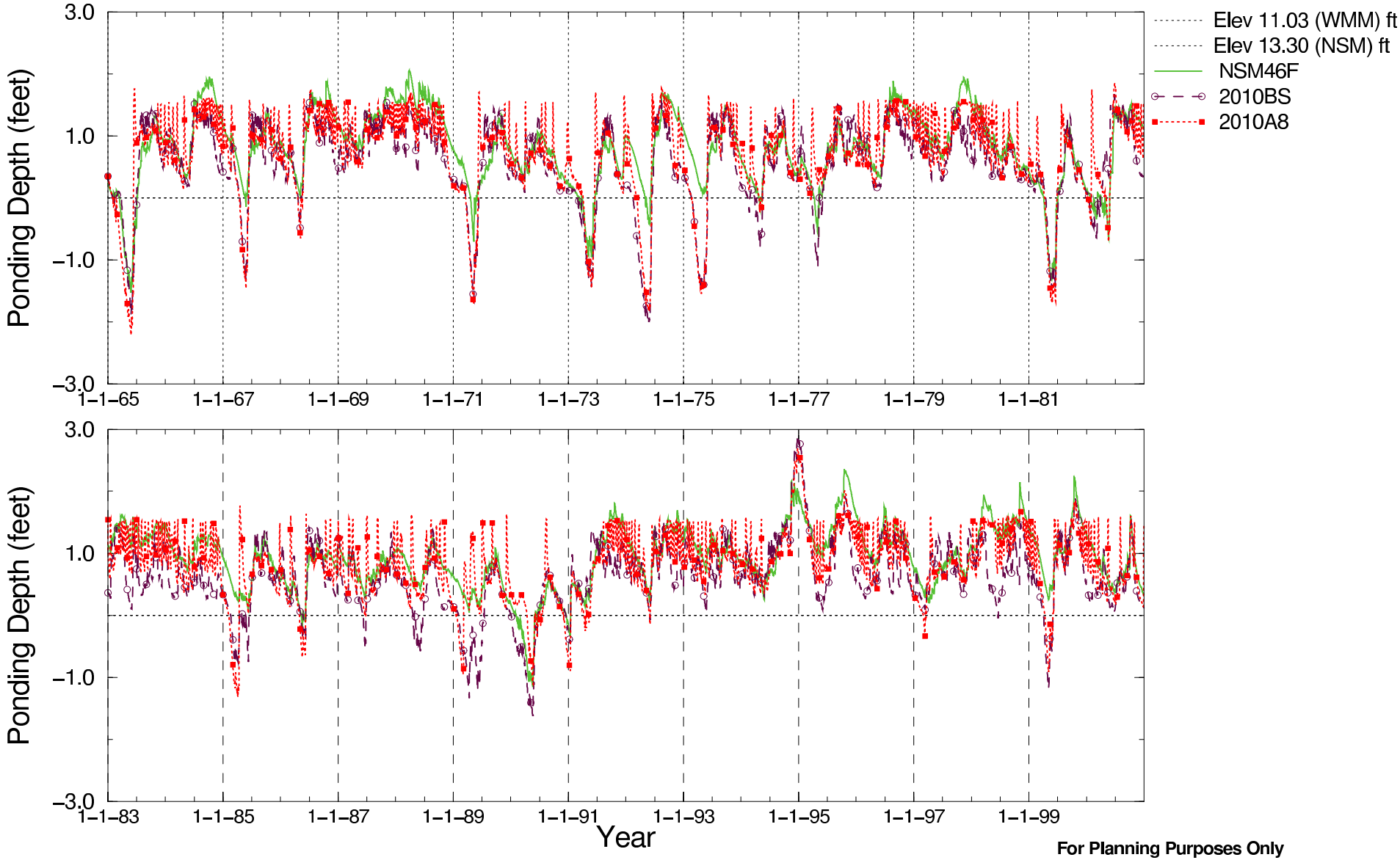

For Planning Purposes Only
Run date: 04/18/06 21:01:00
SFWMM V5.5.1
Script used: hyd_dur.scr, V1.11
Filename: RTN−DSTR_dai_stg.fig

SFWMM P.O.S. 1965 − 2000

Normalized Duration Curves for Rotenberger WMA

(Gage ROTTS, Cell Row 43 Col 16)

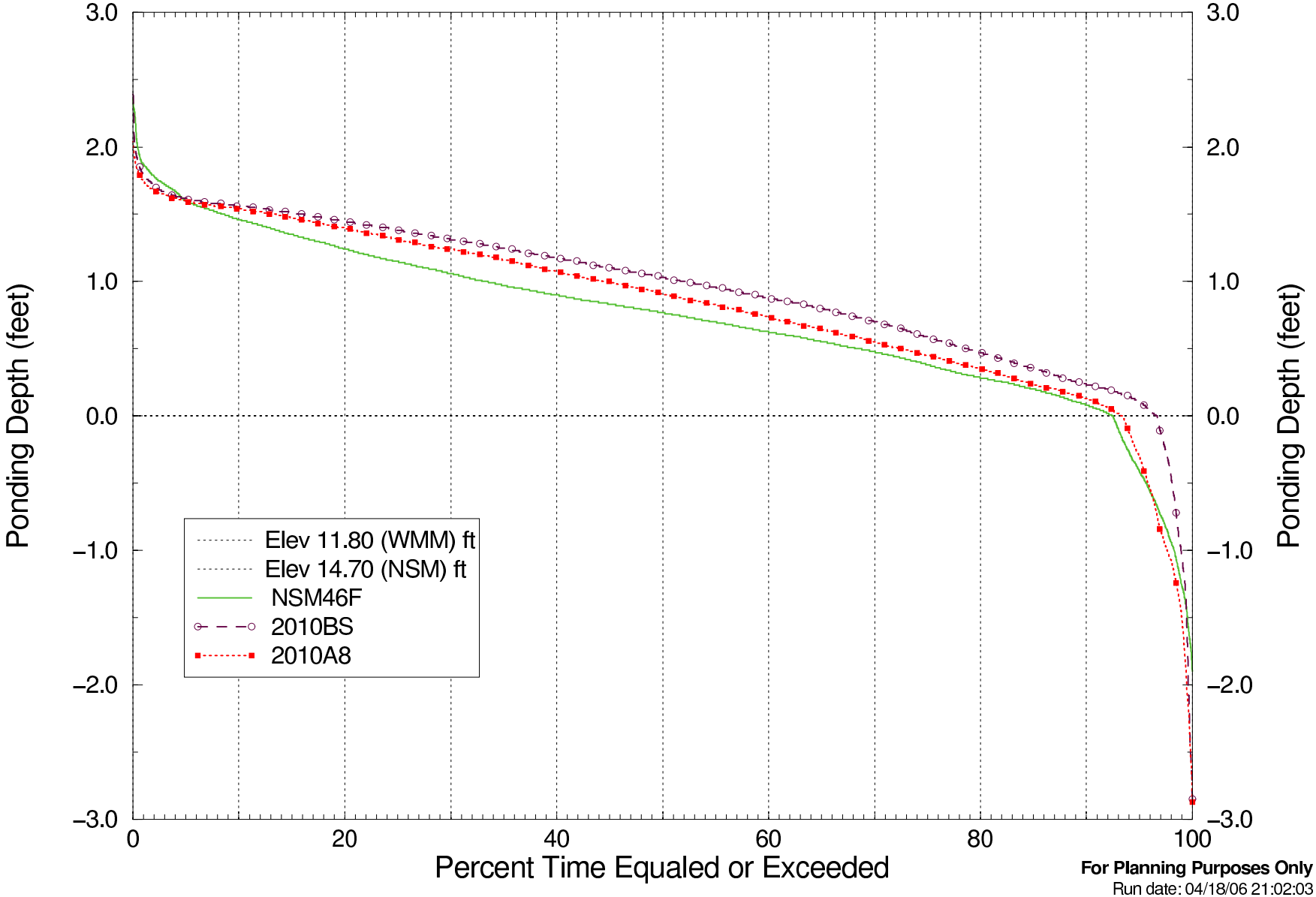

For Planning Purposes Only
Run date: 04/18/06 21:02:03
SFWMM V5.5.1
Script used: hyd_dur.scr, V1.11
Filename: ROTTS_4316_dai_stgdur.fig

SFWMM P.O.S. 1965 - 2000

Normalized Duration Curves for Downstream of Rotenberger WMA

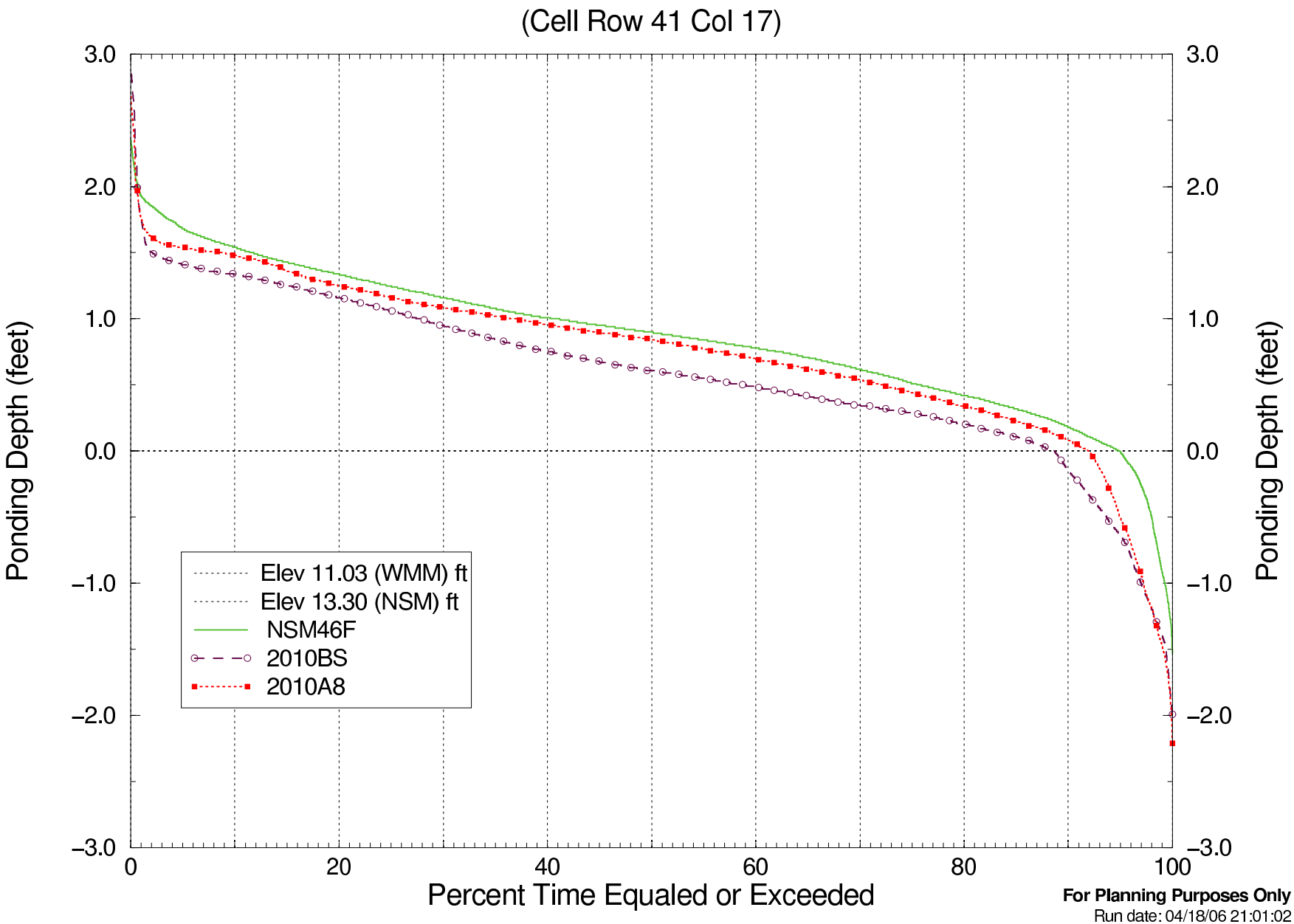

For Planning Purposes Only
Run date: 04/18/06 21:01:02
SFWMM V5.5.1
Script used: hyd_dur.scr, V1.11
Filename: RTN–DSTR_dai_stgdur.fig

SFWMM P.O.S. 1965 – 2000

MONTHS OF SIMULATED WATER SHORTAGES BY PHASE AND TRIGGER TYPE

		TOTAL MONTHS	PHASE 1	PHASE 2	PHASE 3	PHASE 4	WELL TRIG	LAKE TRIG	DRY SEASON
SA-1	2010BS	46	46	0	0	0	0	13	33
	2010A8	24	24	0	0	0	0	6	18
SA-2	2010BS	138	137	1	0	0	47	9	82
	2010A8	144	144	0	0	0	51	4	89
SA-3	2010BS	46	46	0	0	0	0	13	33
	2010A8	24	24	0	0	0	0	6	18
NPBCO	2010BS	51	51	0	0	0	3	13	35
	2010A8	29	29	0	0	0	3	6	20

NUMBER OF SIMULATED WATER SHORTAGE YEARS BY PHASE

		TOTAL NUMBER	PHASE 1or>	PHASE 2or>	PHASE 3or>	PHASE 4
SA-1	2010BS	10	10	0	0	0
	2010A8	6	6	0	0	0
SA-2	2010BS	25	25	1	0	0
	2010A8	26	26	0	0	0
SA-3	2010BS	10	10	0	0	0
	2010A8	6	6	0	0	0
NPBCO	2010BS	11	11	0	0	0
	2010A8	7	7	0	0	0

RETURN PERIOD IN YEARS OF WATER SHORTAGE BY PHASE

		PHASE 1or> APPROX. 1 IN	PHASE 2or> APPROX. 1 IN	PHASE 3or> APPROX. 1 IN	PHASE 4 APPROX. 1 IN
SA-1	2010BS	4	0	0	0
	2010A8	6	0	0	0
SA-2	2010BS	1	36	0	0
	2010A8	1	0	0	0
SA-3	2010BS	4	0	0	0
	2010A8	6	0	0	0
NPBCO	2010BS	3	0	0	0
	2010A8	5	0	0	0

C43 Basin Regional Irrigation Supply & Demand Not Met

Period of Simulation: 1965 to 2000

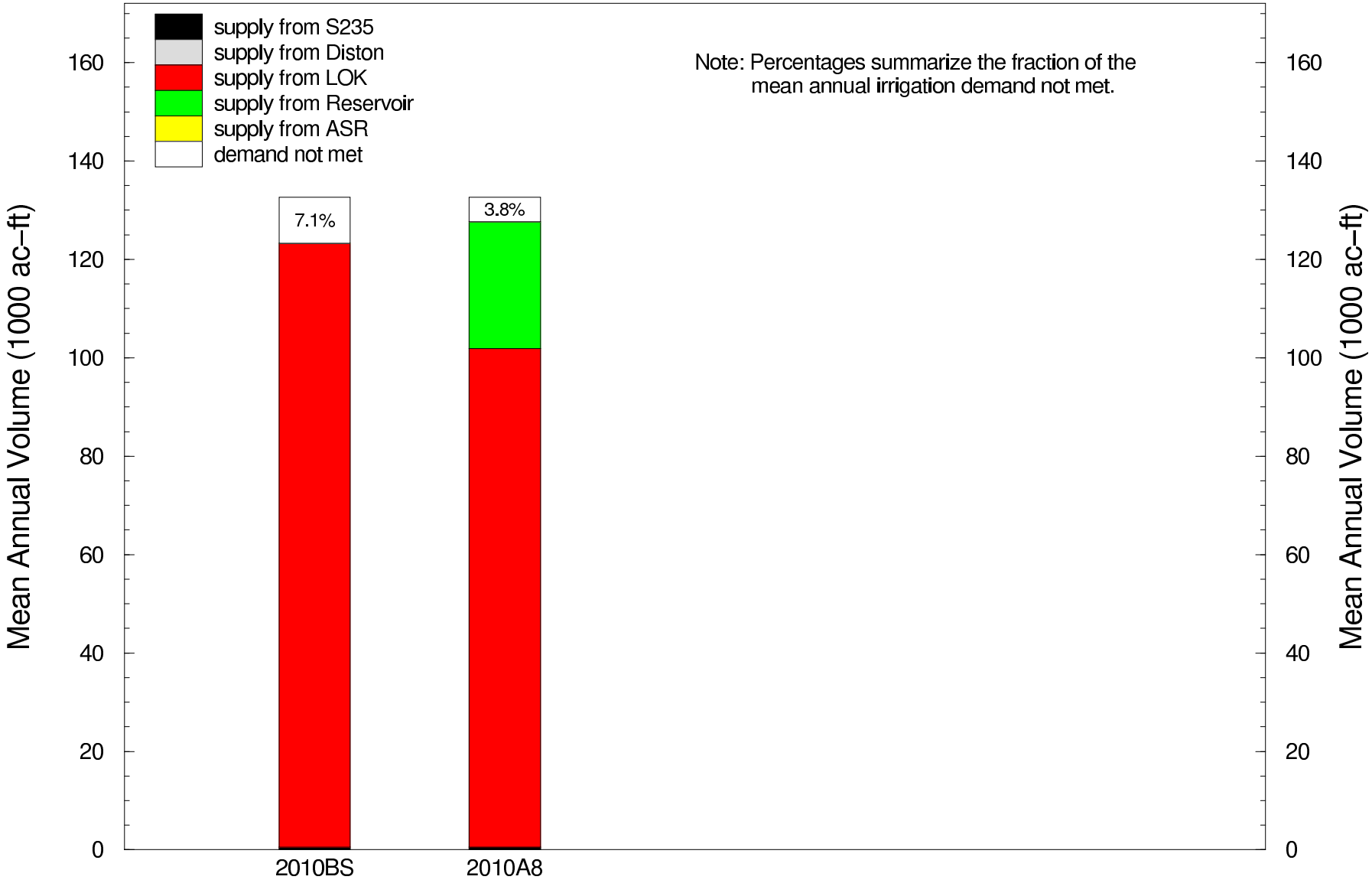

For Planning Purposes Only

Script used: c43c44_supp_dmd_bar.scr, v1.3

Filename: C43_supp_dmd_bar.fig

Run date: 04/18/06 20:34:47

SFWMM v5.5.1

C44 Basin Regional Irrigation Supply & Demand Not Met

Period of Simulation: 1965 to 2000

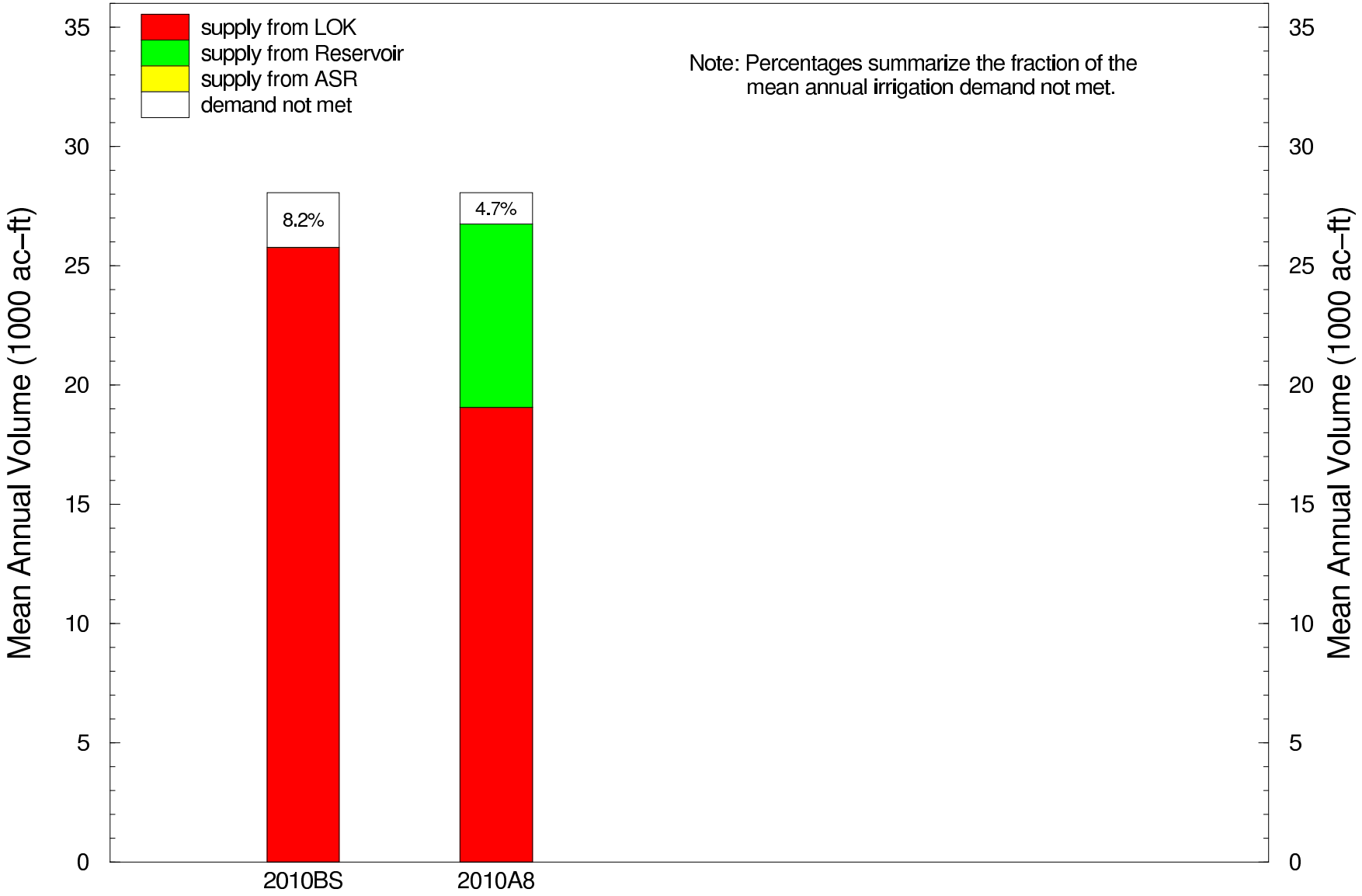

For Planning Purposes Only

Script used: c43c44_supp_dmd_bar.scr, v1.3

Filename: C44_supp_dmd_bar.fig

Run date: 04/18/06 20:34:47

SFWMM v5.5.1

Number of Months of Simulated Water Supply Cutbacks

for the 1965 – 2000 Simulation Period

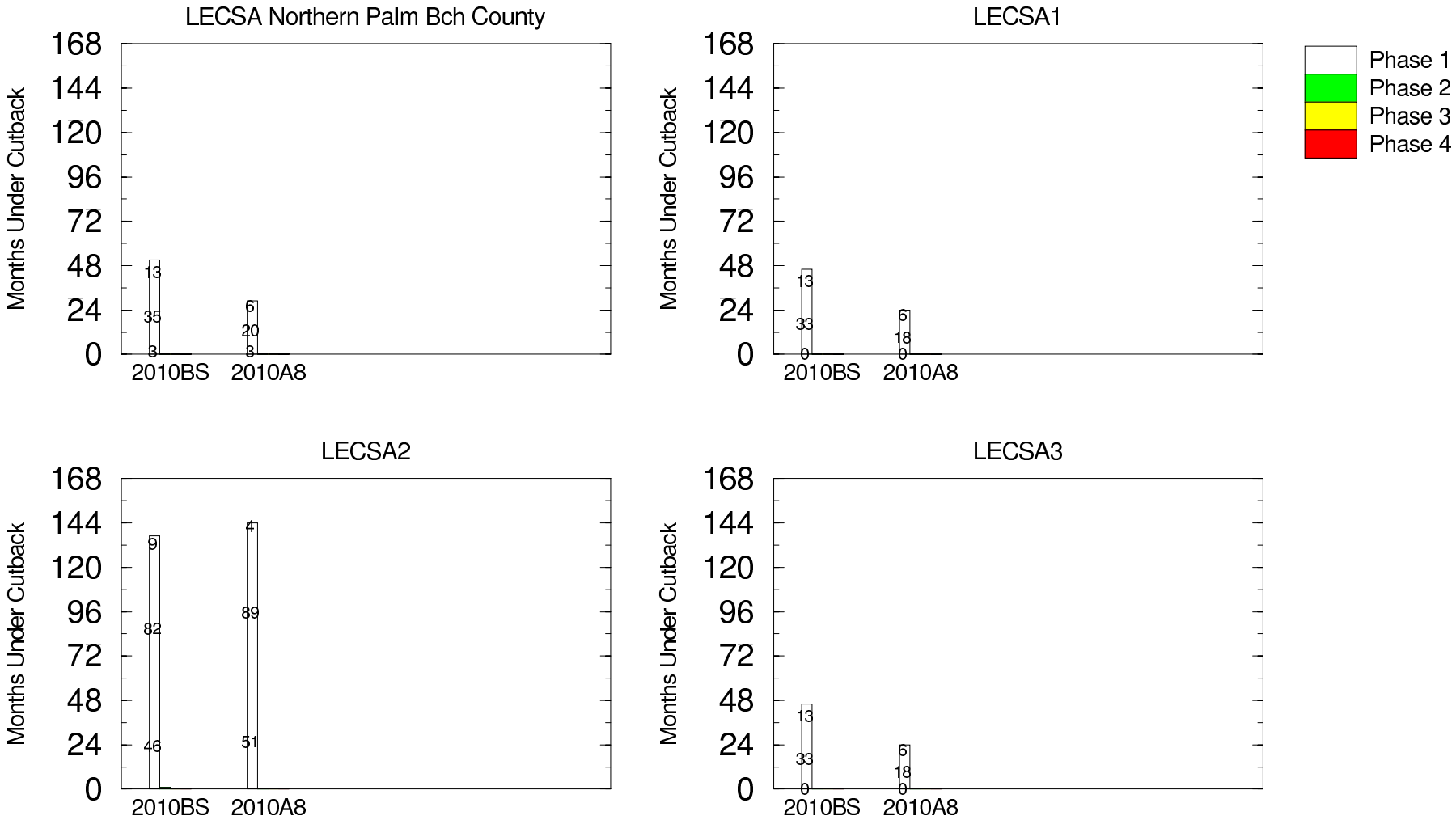

Note: Phase 1 water restrictions could be induced by a) Lake stage in Supply Side Management Zone (indicated by upper data label), b) Local Trigger well stages (lower data label), and c) Dry season criteria (indicated by middle data label).

For Planning Purposes Only
Run date: 04/18/06 20:51:09
SFWMM V5.5.1
Script used: lec_cutbacks_mon_bar.scr, V1.3
Filename: lec_cutbacks_mon_bar.fig

Percentage of Simulated Water Supply Cutbacks by Use–Type

Period of Simulation: 1965 to 2000

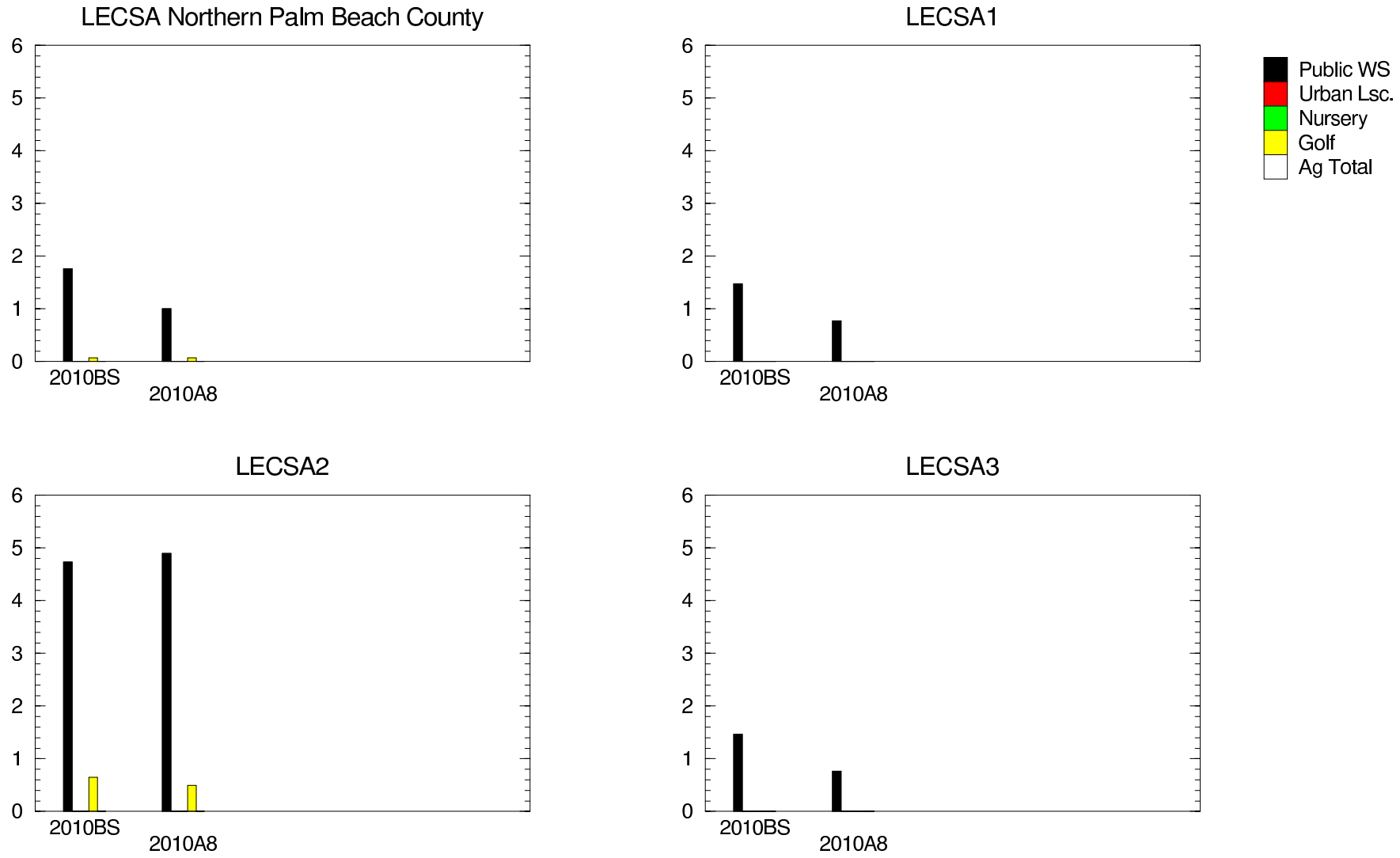

Script used: lec_cutbacks_vol_pct_bar.scr, v1.3
Filename: lec_cutbacks_pct_bar.fig

For Planning Purposes Only
Run date: 04/18/06 20:51:21
SFWMM V5.5.1

Average Annual Regional System Water Supply Deliveries to LEC Service Areas for the 1965 – 2000 simulation

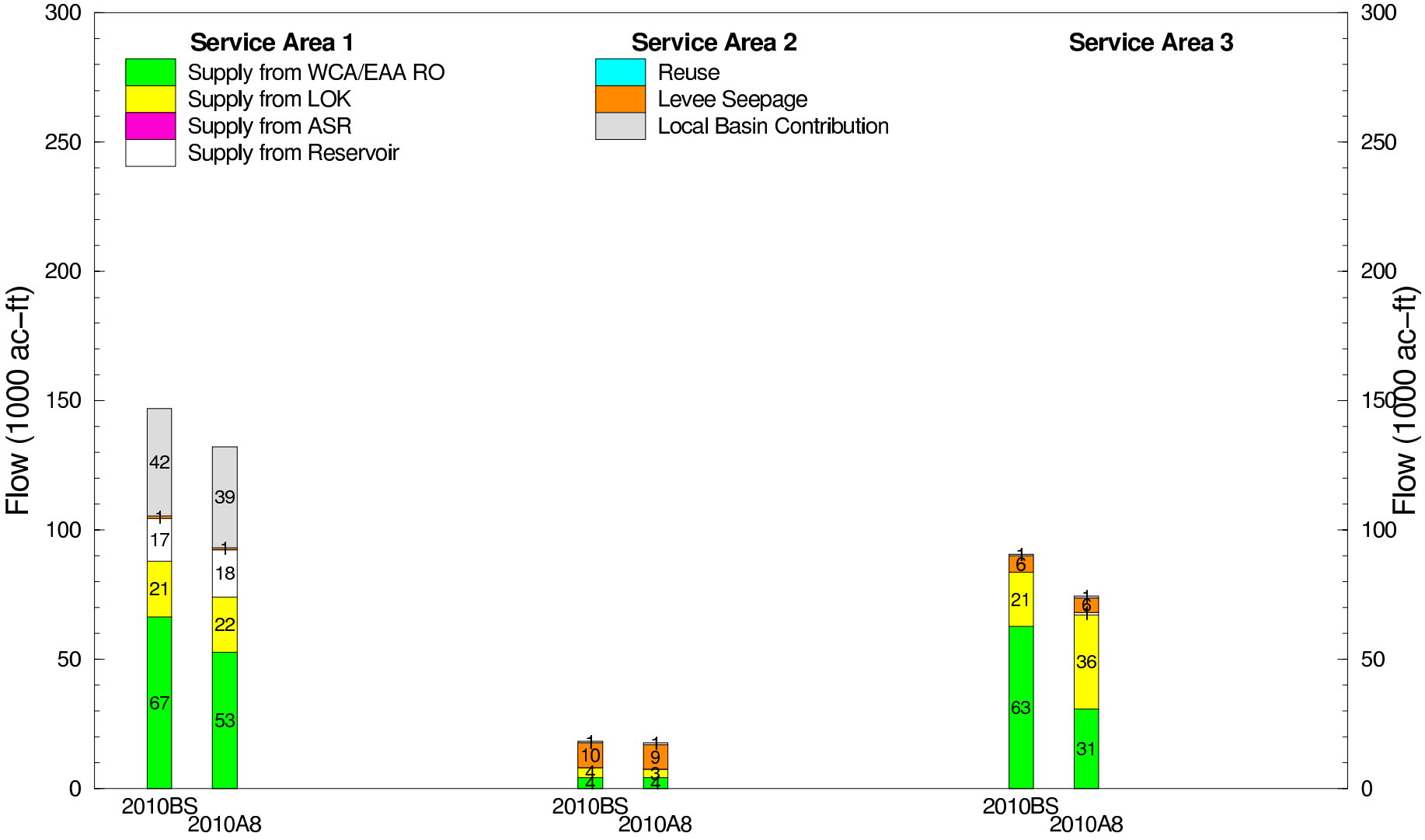

Note: Supply RECEIVED from LOK may be less than what is DELIVERED at LOK due to conveyance constraints.
Regional System is comprised of LOK and WCAs.

For Planning Purposes Only
Run date: 04/18/06 20:47:19
SFWMM V5.5.1
Script used: wsupp2sa_bar.m V1.5
Filename: lec_ws_bar.fig

Volume of Simulated Water Supply Cutbacks by Use–Type

Period of Simulation: 1965 to 2000

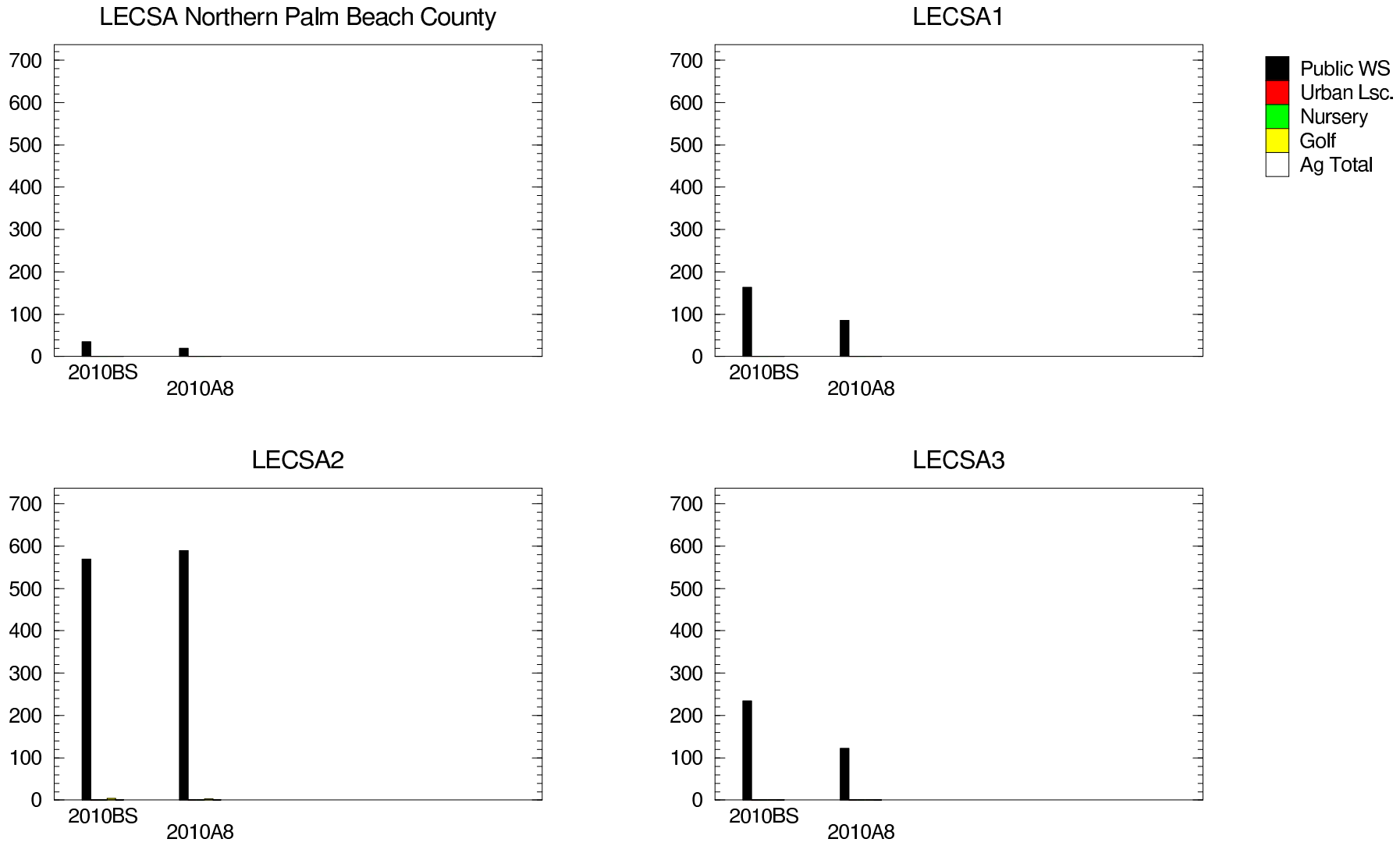

For Planning Purposes Only

Run date: 04/18/06 20:51:21

SFWMM V5.5.1

Script used: lec_cutbacks_vol_pct_bar.scr, v1.3

Filename: lec_cutbacks_vol_bar.fig

Mean Annual EAA/LOSA Supplemental Irrigation: Demands & Demands Not Met for 1965 – 2000

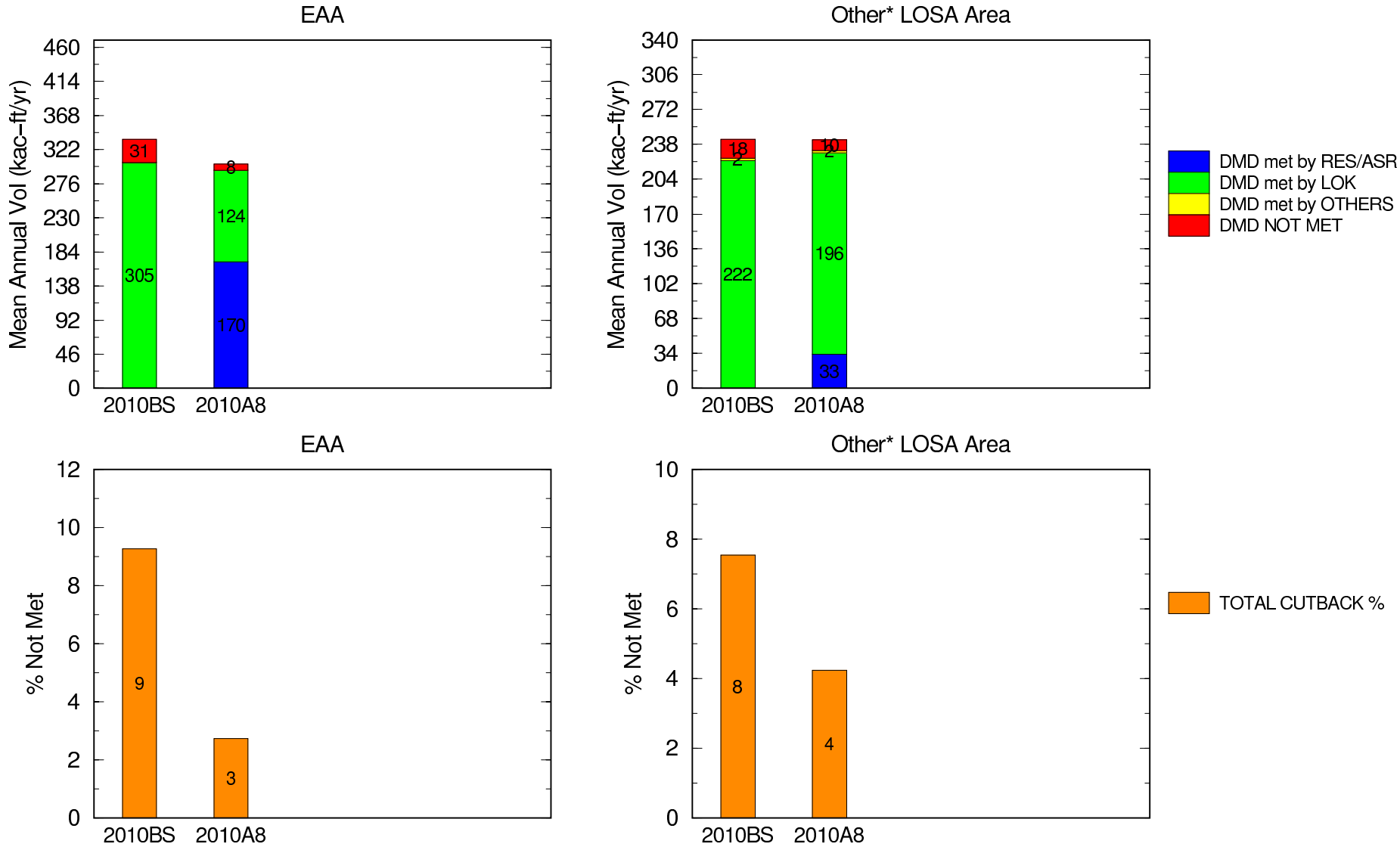

Other LOSA Areas: S236, S4, L8, C43, C44, North & Northeast Lakeshore, & Lower Istokpoga

For Planning Purposes Only
Run date: 04/18/06 20:46:17
SFWMM V5.5.1
Script used: ssm_4in1.scr, V1.9
Filename: losa_dmd_4in1.fig

Average Annual Regional System Water Supply Deliveries to LEC Service Areas for selected drought years (71,75,81,85,89)

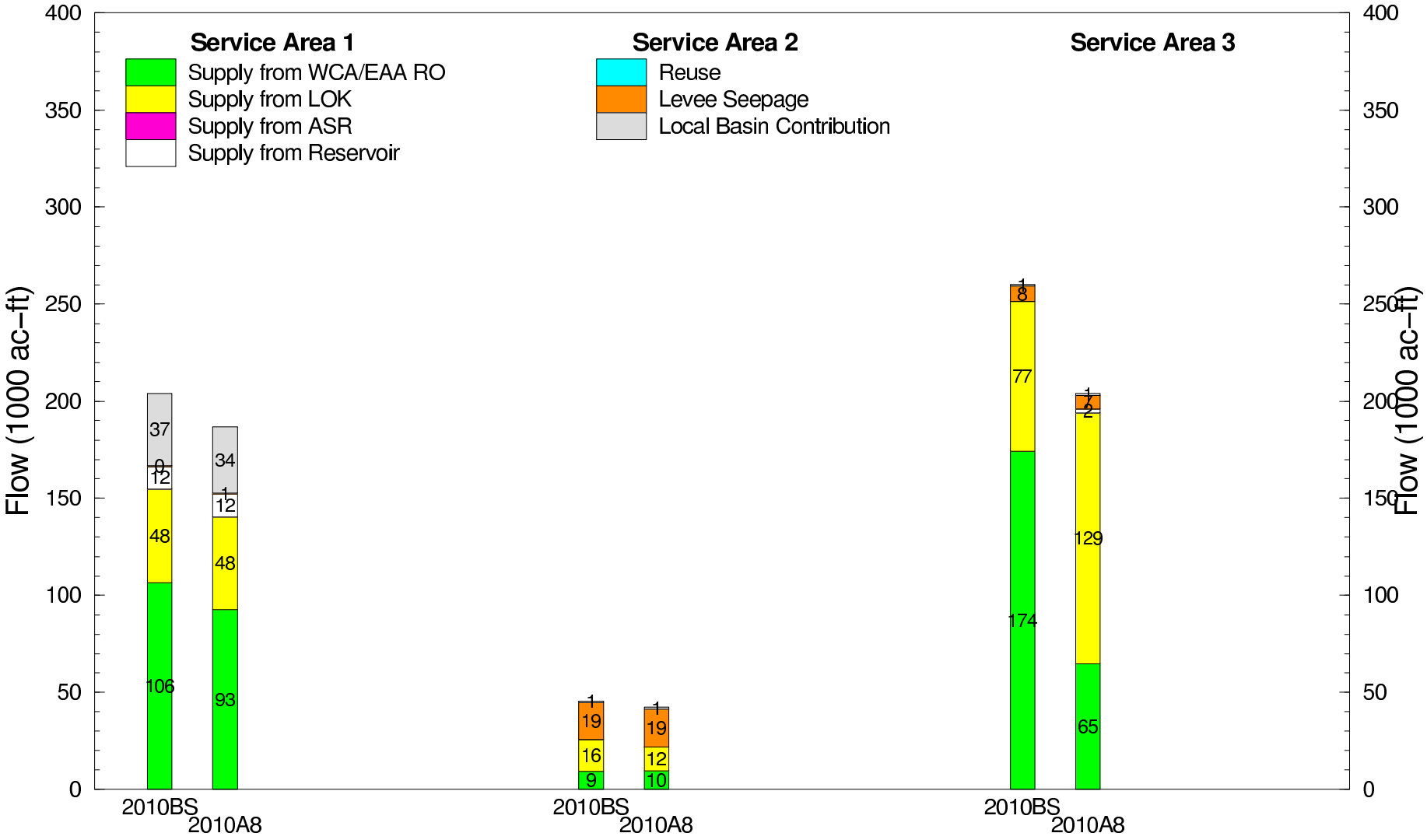

Note: Supply RECEIVED from LOK may be less than what is DELIVERED at LOK due to conveyance constraints.
Regional System is comprised of LOK and WCAs.

For Planning Purposes Only
Run date: 04/18/06 20:47:20
SFWMM V5.5.1
Script used: wsupp2sa_Map2006 V1.5
Filename: lec_ws_droughts_bar.fig

Annual Average (1965 – 2000) Irrigation Supplies and Shortages for the Seminole Tribe – Big Cypress Reservation

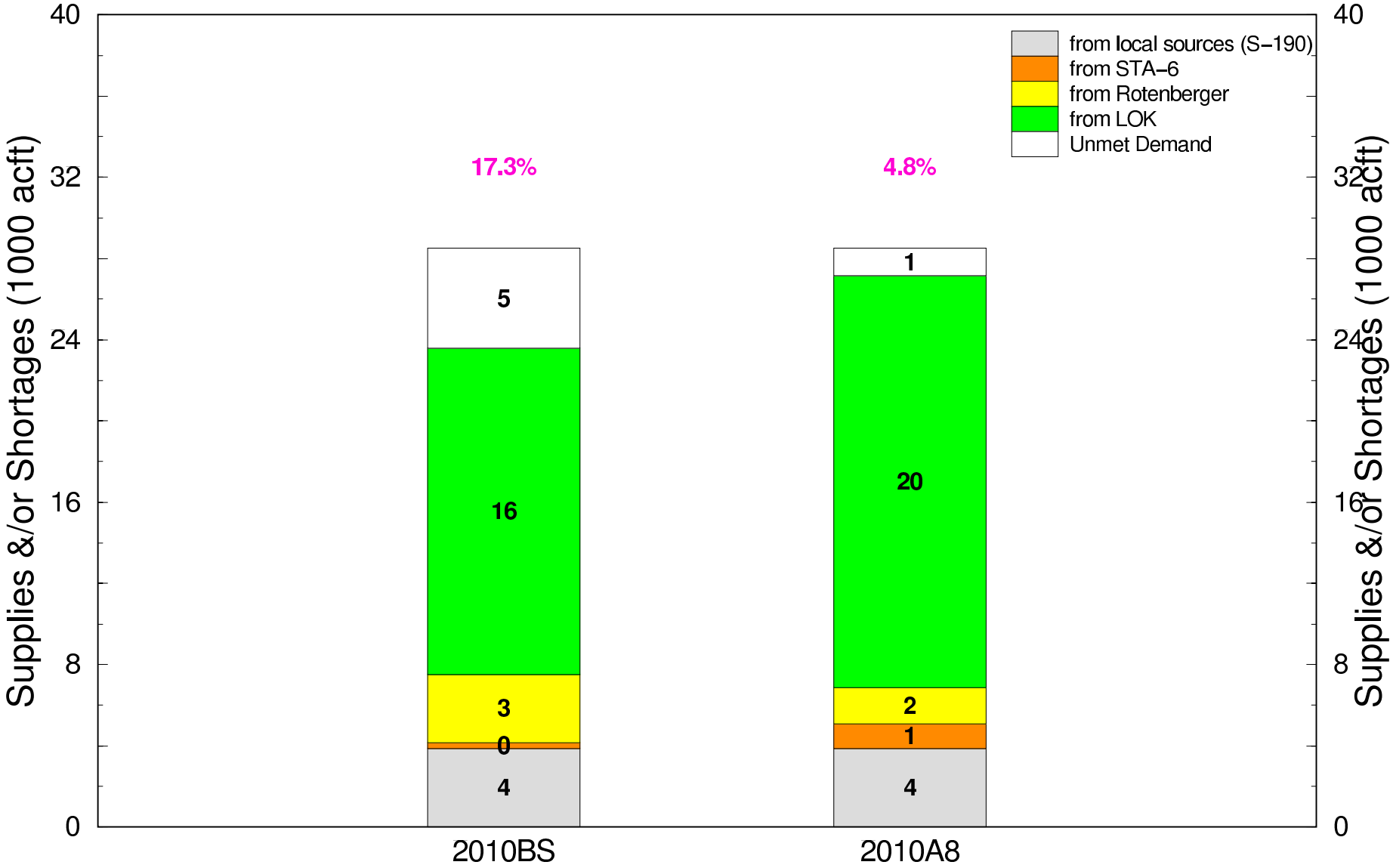

Note: The data on top of each bar represents the percentage of Demand Not Met.

For Planning Purposes Only
Run date: 04/18/06 20:34:54
SFWMM V5.5.1
Script used: seminole_ssm.scr, V1.7
Filename: sem_bcyp_dmd_bar.fig

Number of Days LECSA (SA1, SA2 & SA3) Water Supply Deliveries were made from Lake Okeechobee for 1965 – 2000 Simulation

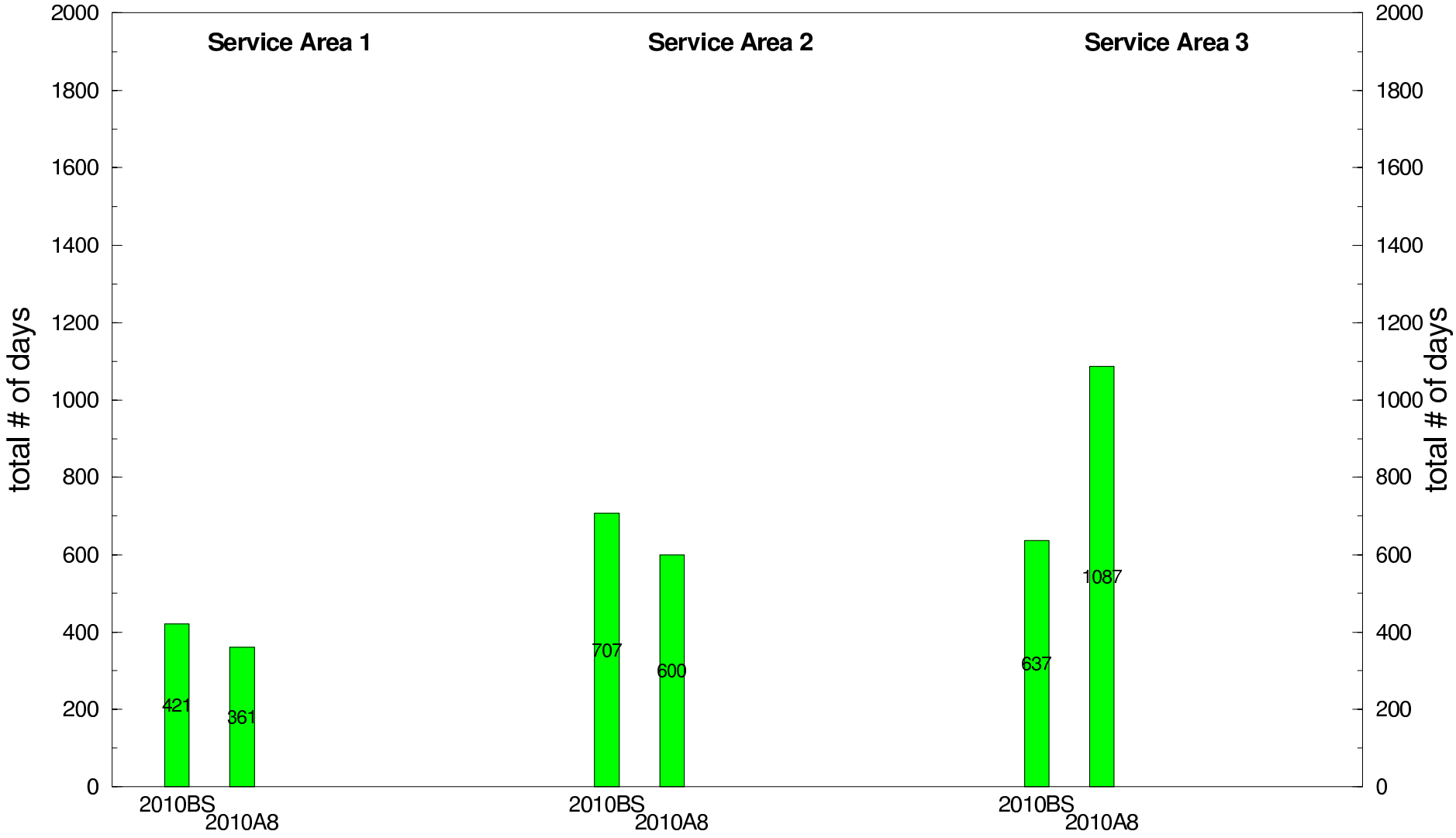

For Planning Purposes Only
Run date: 04/18/06 20:44:40
SFWMM V5.5.1
Script used: lok_WsDelv2Lecsa.scr, V1.6
Filename: lok_wsdeliv2lecsa_count.fig

Water Year (Oct–Sep) LOSA Demand Cutback Volumes

for the 7 Years in Simulation Period with Largest Cutbacks

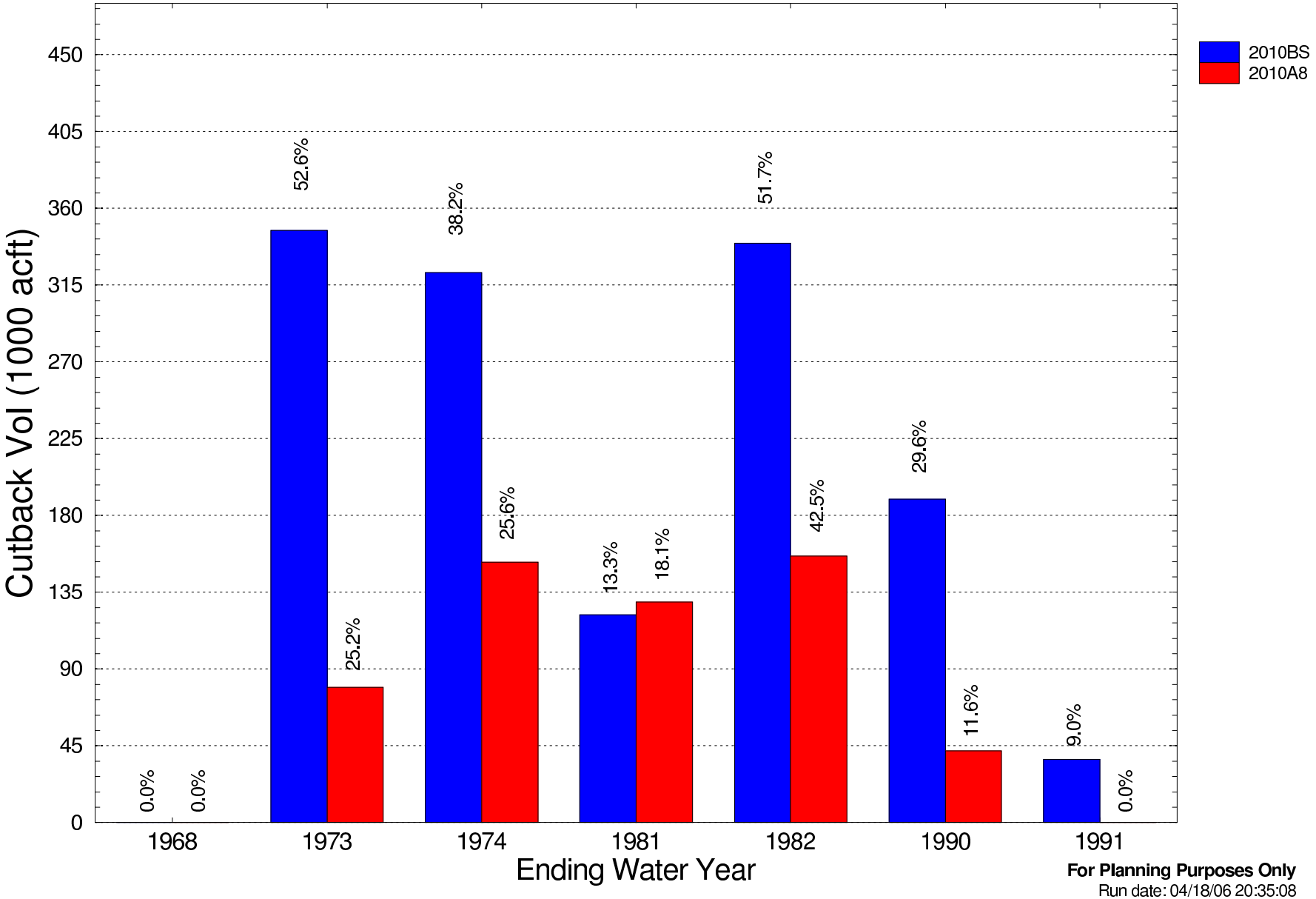

For Planning Purposes Only
Run date: 04/18/06 20:35:08
SFWMM V5.5.1
Script used: losa_cutback_yrs.scr, V1.2
Filename: losa_cutback_yrs_bar.fig

Note: Data Labels Reflect the % of Supplemental Demand NOT Met.

Mean Annual EAA/LOSA Supplemental Irrigation: Demands & Demands Not Met from 1965 – 2000 For Drought Years:1971 1975 1981 1985 1989

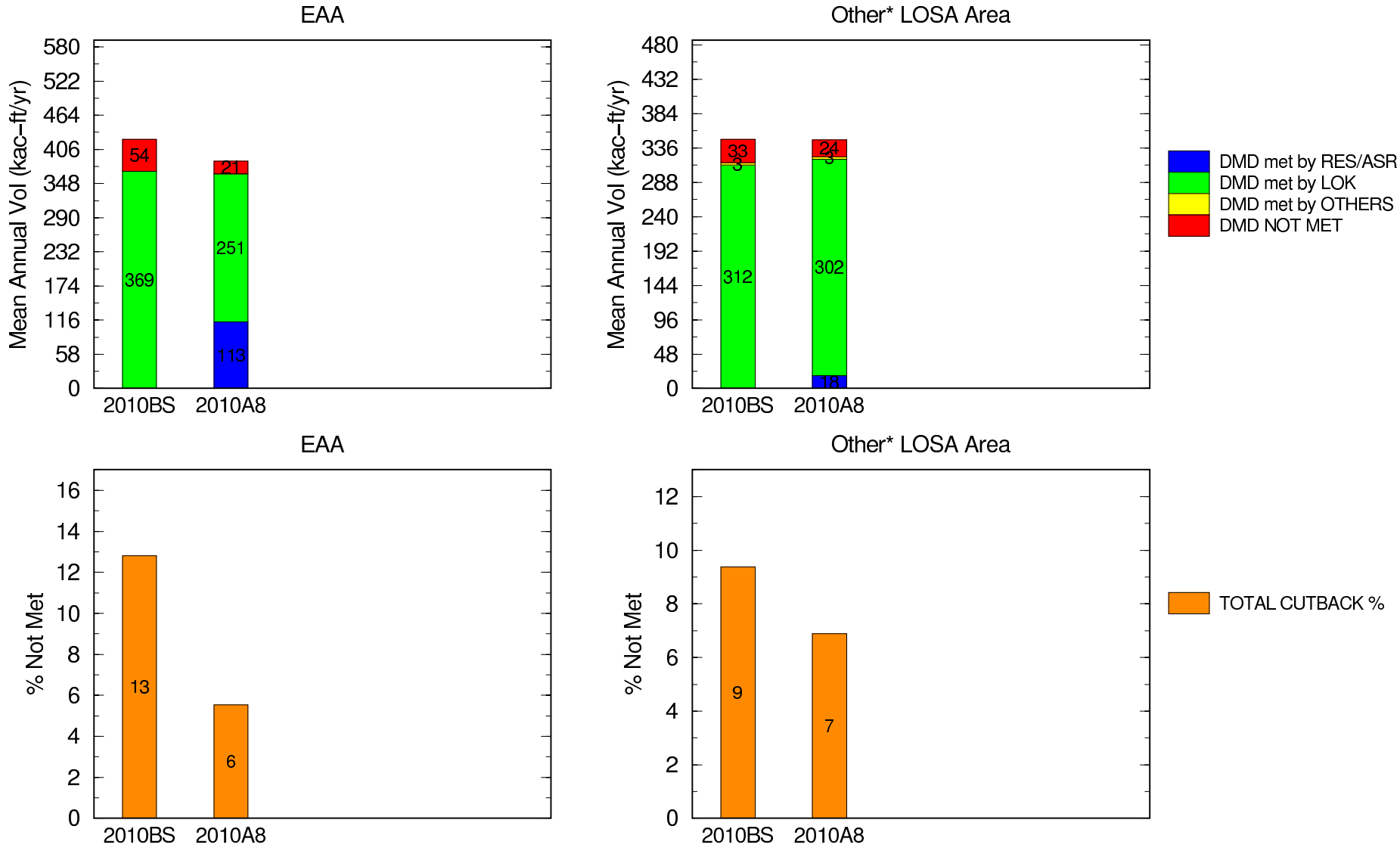

Other LOSA Areas: S236, S4, L8, C43, C44, North & Northeast Lakeshore, & Lower Istokpoga

For Planning Purposes Only
Run date: 04/18/06 20:46:29
SFWMM V5.5.1
Script used: ssm_4in1_drought.scr, V1.3
Filename: losa_dmd_4in1_drought.fig

S–4, S–236, L–8, Lower Istokpoga, North & Northeast Lake Shore Basins plus 298 Districts

Supplemental Irrigation Supply & Demand Not Met by Lake Okeechobee – Period of Simulation: 1965 to 2000

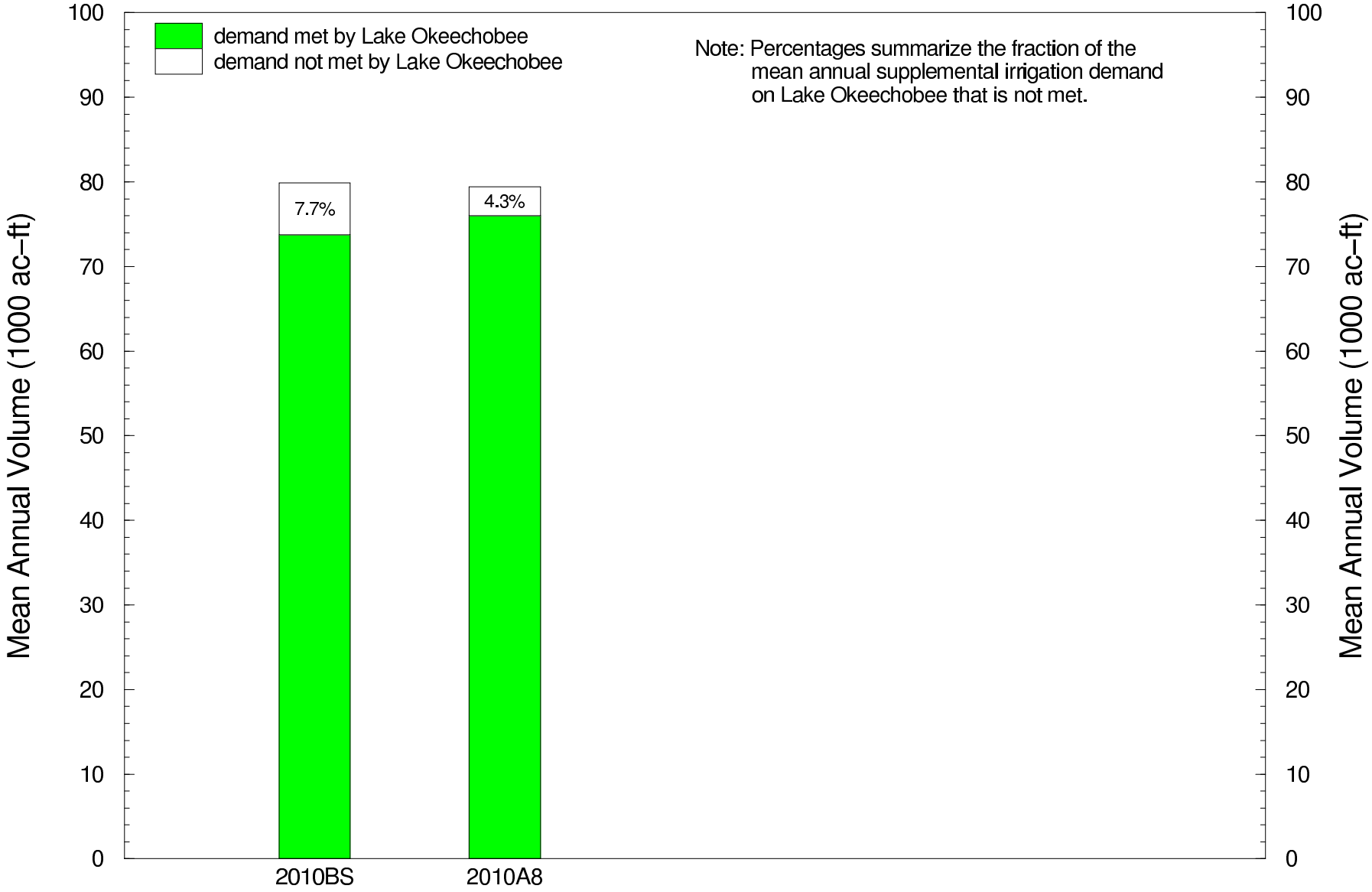

For Planning Purposes Only
Run date: 04/18/06 20:34:50
SFWMM v5.5.1

Script used: losa_other_supp_dmd_bar.scr, v1.4
Filename: losa_other_supp_dmd_bar.fig

Annual Average (1965 – 2000) Irrigation Supplies and Shortages for the Seminole Tribe – Brighton Reservation

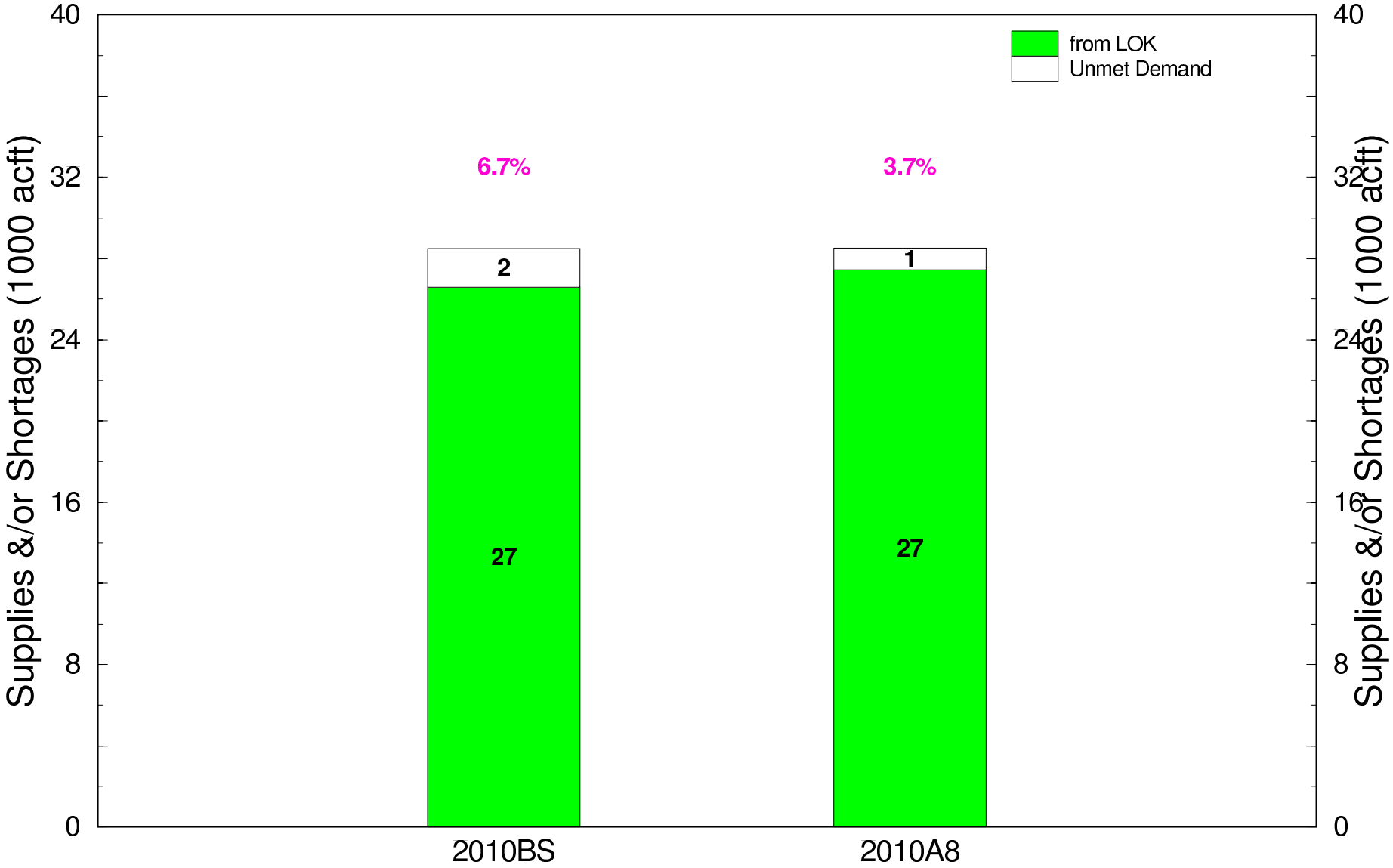

Note: The data on top of each bar represents the percentage of Demand Not Met.

For Planning Purposes Only
Run date: 04/18/06 20:34:54
SFWMM V5.5.1
Script used: seminole_ssm.scr, V1.7
Filename: sem_bright_dmd_bar.fig

Frequency of Water Restrictions for the 1965 – 2000 Simulation Period

Service Area 1 – 2010A8

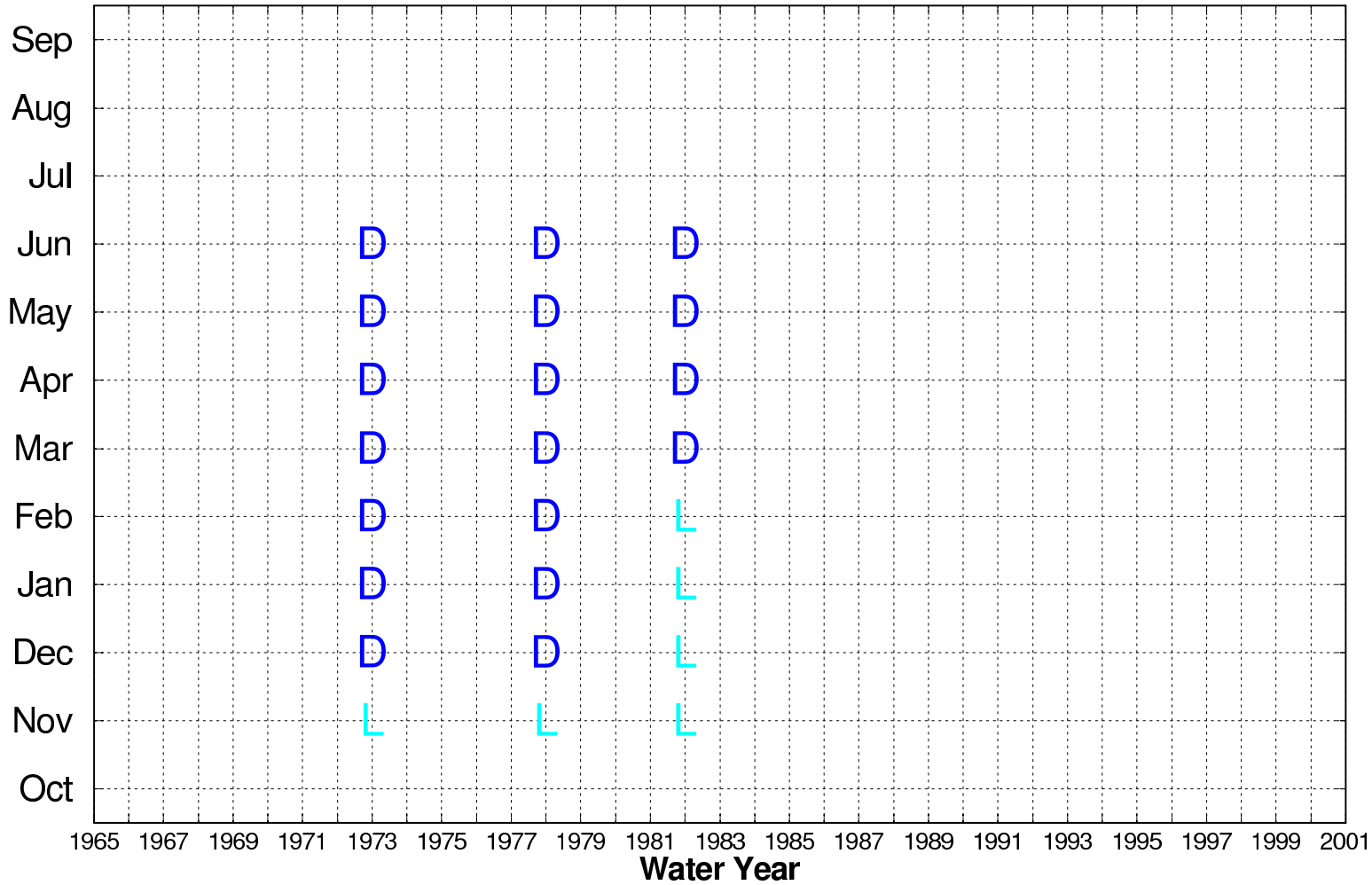

Total number of water years with 3 or more consecutive months with restrictions= 3
Target number of water years with 3 or more consecutive months with restrictions= 3

1: Phase 1 **2:** Phase 2 **3:** Phase 3
4: Phase 4 **D:** Dry Season **L:** Lake Okeechobee

Note: Water year 1981 starts Oct/1980 and ends Sep/1981

For Planning Purposes Only
Run date: 04/18/06 20:43:24
SFWMM V5.5.1
Script used: freq_water_restr.scr, V1.11
Filename: lec_sa_1_freq_restr.2010A8.rg

Water Year Summary of LEC/LOSA Zones Water Restriction Events
---------~~Annex D~~----------

Run: 2010A8

Notes: 1. Water year 1981 starts Oct/1980 and ends Sep/1981
2. Each entry shows if a particular year had restrictions for X months or more

Service Area 1

X	66	67	68	69	70	71	72	73	74	75	76	77	78	79	80	81	82	83	84	85	86	87	88	89	90	91	92	93	94	95	96	97	98	99	100	Tot_Wat_Yrs
01	0	0	0	0	0	0	0	1	0	0	0	0	1	0	0	0	1	0	0	0	0	0	0	0	0	0	0	0	0	0	0	0	0	0	0	03
02	0	0	0	0	0	0	0	1	0	0	0	0	1	0	0	0	1	0	0	0	0	0	0	0	0	0	0	0	0	0	0	0	0	0	0	03
03	0	0	0	0	0	0	0	1	0	0	0	0	1	0	0	0	1	0	0	0	0	0	0	0	0	0	0	0	0	0	0	0	0	0	0	03
04	0	0	0	0	0	0	0	1	0	0	0	0	1	0	0	0	1	0	0	0	0	0	0	0	0	0	0	0	0	0	0	0	0	0	0	03
05	0	0	0	0	0	0	0	1	0	0	0	0	1	0	0	0	1	0	0	0	0	0	0	0	0	0	0	0	0	0	0	0	0	0	0	03
06	0	0	0	0	0	0	0	1	0	0	0	0	1	0	0	0	1	0	0	0	0	0	0	0	0	0	0	0	0	0	0	0	0	0	0	03
07	0	0	0	0	0	0	0	1	0	0	0	0	1	0	0	0	1	0	0	0	0	0	0	0	0	0	0	0	0	0	0	0	0	0	0	03
08	0	0	0	0	0	0	0	1	0	0	0	0	1	0	0	0	1	0	0	0	0	0	0	0	0	0	0	0	0	0	0	0	0	0	0	03
09	0	0	0	0	0	0	0	0	0	0	0	0	0	0	0	0	0	0	0	0	0	0	0	0	0	0	0	0	0	0	0	0	0	0	0	00
10	0	0	0	0	0	0	0	0	0	0	0	0	0	0	0	0	0	0	0	0	0	0	0	0	0	0	0	0	0	0	0	0	0	0	0	00
11	0	0	0	0	0	0	0	0	0	0	0	0	0	0	0	0	0	0	0	0	0	0	0	0	0	0	0	0	0	0	0	0	0	0	0	00
12	0	0	0	0	0	0	0	0	0	0	0	0	0	0	0	0	0	0	0	0	0	0	0	0	0	0	0	0	0	0	0	0	0	0	0	00

Service Area 2

X	66	67	68	69	70	71	72	73	74	75	76	77	78	79	80	81	82	83	84	85	86	87	88	89	90	91	92	93	94	95	96	97	98	99	100	Tot_Wat_Yrs
01	1	1	1	1	0	1	1	1	1	1	1	1	1	1	1	1	1	0	0	1	0	0	1	1	1	1	0	0	1	0	1	0	0	1	1	25
02	1	1	1	1	0	1	1	1	1	1	1	1	1	1	1	1	1	0	0	1	0	0	1	1	1	1	0	0	1	0	1	0	0	1	1	25
03	1	1	1	1	0	1	1	1	1	1	1	1	1	1	1	1	1	0	0	1	0	0	1	1	1	1	0	0	1	0	1	0	0	1	1	25
04	1	1	1	1	0	1	1	1	1	1	1	1	1	1	1	1	1	0	0	1	0	0	1	1	1	1	0	0	1	0	1	0	0	1	1	25
05	1	1	1	1	0	1	1	1	0	1	0	1	1	1	1	1	1	0	0	1	0	0	1	1	1	1	0	0	1	0	1	0	0	0	1	22
06	1	1	0	1	0	1	0	1	0	0	0	0	1	0	0	0	1	0	0	0	0	0	0	1	1	1	0	0	1	0	0	0	0	0	0	11
07	0	0	0	0	0	0	0	1	0	0	0	0	1	0	0	0	1	0	0	0	0	0	0	0	0	0	0	0	0	0	0	0	0	0	0	03
08	0	0	0	0	0	0	0	1	0	0	0	0	1	0	0	0	1	0	0	0	0	0	0	0	0	0	0	0	0	0	0	0	0	0	0	03
09	0	0	0	0	0	0	0	0	0	0	0	0	0	0	0	0	0	0	0	0	0	0	0	0	0	0	0	0	0	0	0	0	0	0	0	00
10	0	0	0	0	0	0	0	0	0	0	0	0	0	0	0	0	0	0	0	0	0	0	0	0	0	0	0	0	0	0	0	0	0	0	0	00
11	0	0	0	0	0	0	0	0	0	0	0	0	0	0	0	0	0	0	0	0	0	0	0	0	0	0	0	0	0	0	0	0	0	0	0	00
12	0	0	0	0	0	0	0	0	0	0	0	0	0	0	0	0	0	0	0	0	0	0	0	0	0	0	0	0	0	0	0	0	0	0	0	00

Service Area 3

X	66	67	68	69	70	71	72	73	74	75	76	77	78	79	80	81	82	83	84	85	86	87	88	89	90	91	92	93	94	95	96	97	98	99	100	Tot_Wat_Yrs
01	0	0	0	0	0	0	0	1	0	0	0	0	1	0	0	0	1	0	0	0	0	0	0	0	0	0	0	0	0	0	0	0	0	0	0	03
02	0	0	0	0	0	0	0	1	0	0	0	0	1	0	0	0	1	0	0	0	0	0	0	0	0	0	0	0	0	0	0	0	0	0	0	03
03	0	0	0	0	0	0	0	1	0	0	0	0	1	0	0	0	1	0	0	0	0	0	0	0	0	0	0	0	0	0	0	0	0	0	0	03
04	0	0	0	0	0	0	0	1	0	0	0	0	1	0	0	0	1	0	0	0	0	0	0	0	0	0	0	0	0	0	0	0	0	0	0	03
05	0	0	0	0	0	0	0	1	0	0	0	0	1	0	0	0	1	0	0	0	0	0	0	0	0	0	0	0	0	0	0	0	0	0	0	03
06	0	0	0	0	0	0	0	1	0	0	0	0	1	0	0	0	1	0	0	0	0	0	0	0	0	0	0	0	0	0	0	0	0	0	0	03
07	0	0	0	0	0	0	0	1	0	0	0	0	1	0	0	0	1	0	0	0	0	0	0	0	0	0	0	0	0	0	0	0	0	0	0	03
08	0	0	0	0	0	0	0	1	0	0	0	0	1	0	0	0	1	0	0	0	0	0	0	0	0	0	0	0	0	0	0	0	0	0	0	03
09	0	0	0	0	0	0	0	0	0	0	0	0	0	0	0	0	0	0	0	0	0	0	0	0	0	0	0	0	0	0	0	0	0	0	0	00
10	0	0	0	0	0	0	0	0	0	0	0	0	0	0	0	0	0	0	0	0	0	0	0	0	0	0	0	0	0	0	0	0	0	0	0	00
11	0	0	0	0	0	0	0	0	0	0	0	0	0	0	0	0	0	0	0	0	0	0	0	0	0	0	0	0	0	0	0	0	0	0	0	00
12	0	0	0	0	0	0	0	0	0	0	0	0	0	0	0	0	0	0	0	0	0	0	0	0	0	0	0	0	0	0	0	0	0	0	0	00

X	66	67	68	69	70	71	72	73	74	75	76	77	78	79	80	81	82	83	84	85	86	87	88	89	90	91	92	93	94	95	96	97	98	99	100	Tot_Wat_Yrs
01	0	0	0	0	0	1	0	1	0	0	0	0	1	0	0	0	1	0	0	0	0	0	0	0	0	0	0	0	0	0	0	0	0	0	0	04
02	0	0	0	0	0	1	0	1	0	0	0	0	1	0	0	0	1	0	0	0	0	0	0	0	0	0	0	0	0	0	0	0	0	0	0	04
03	0	0	0	0	0	1	0	1	0	0	0	0	1	0	0	0	1	0	0	0	0	0	0	0	0	0	0	0	0	0	0	0	0	0	0	04
04	0	0	0	0	0	1	0	1	0	0	0	0	1	0	0	0	1	0	0	0	0	0	0	0	0	0	0	0	0	0	0	0	0	0	0	04
05	0	0	0	0	0	1	0	1	0	0	0	0	1	0	0	0	1	0	0	0	0	0	0	0	0	0	0	0	0	0	0	0	0	0	0	04
06	0	0	0	0	0	0	0	1	0	0	0	0	1	0	0	0	1	0	0	0	0	0	0	0	0	0	0	0	0	0	0	0	0	0	0	03
07	0	0	0	0	0	0	0	1	0	0	0	0	1	0	0	0	1	0	0	0	0	0	0	0	0	0	0	0	0	0	0	0	0	0	0	03
08	0	0	0	0	0	0	0	1	0	0	0	0	1	0	0	0	1	0	0	0	0	0	0	0	0	0	0	0	0	0	0	0	0	0	0	03
09	0	0	0	0	0	0	0	0	0	0	0	0	0	0	0	0	0	0	0	0	0	0	0	0	0	0	0	0	0	0	0	0	0	0	0	00
10	0	0	0	0	0	0	0	0	0	0	0	0	0	0	0	0	0	0	0	0	0	0	0	0	0	0	0	0	0	0	0	0	0	0	0	00
11	0	0	0	0	0	0	0	0	0	0	0	0	0	0	0	0	0	0	0	0	0	0	0	0	0	0	0	0	0	0	0	0	0	0	0	00
12	0	0	0	0	0	0	0	0	0	0	0	0	0	0	0	0	0	0	0	0	0	0	0	0	0	0	0	0	0	0	0	0	0	0	0	00

For Planning Purposes Only
Run date: 04/18/06 20:43:31
SFWMM V5.5.1
@string def "Script used: freq_water_restr.scr, V1.11"
Filename: lec_freq_restr.2010A8.report

Water Year Summary of LEC/LOSA Zones Water Restriction Events
---------Annex D----------

Run: 2010BS

Notes: 1. Water year 1981 starts Oct/1980 and ends Sep/1981
2. Each entry shows if a particular year had restrictions for X months or more

Service Area 1

X	66	67	68	69	70	71	72	73	74	75	76	77	78	79	80	81	82	83	84	85	86	87	88	89	90	91	92	93	94	95	96	97	98	99	100	Tot_Wat_Yrs
01	0	0	0	0	0	0	0	1	0	0	0	1	1	0	0	0	1	0	0	0	0	0	0	0	1	1	0	0	0	0	0	0	0	0	0	06
02	0	0	0	0	0	0	0	1	0	0	0	1	1	0	0	0	1	0	0	0	0	0	0	0	1	1	0	0	0	0	0	0	0	0	0	06
03	0	0	0	0	0	0	0	1	0	0	0	1	1	0	0	0	1	0	0	0	0	0	0	0	1	1	0	0	0	0	0	0	0	0	0	06
04	0	0	0	0	0	0	0	1	0	0	0	1	1	0	0	0	1	0	0	0	0	0	0	0	1	1	0	0	0	0	0	0	0	0	0	06
05	0	0	0	0	0	0	0	1	0	0	0	1	1	0	0	0	1	0	0	0	0	0	0	0	1	1	0	0	0	0	0	0	0	0	0	06
06	0	0	0	0	0	0	0	1	0	0	0	1	1	0	0	0	1	0	0	0	0	0	0	0	1	1	0	0	0	0	0	0	0	0	0	06
07	0	0	0	0	0	0	0	1	0	0	0	1	1	0	0	0	1	0	0	0	0	0	0	0	1	1	0	0	0	0	0	0	0	0	0	06
08	0	0	0	0	0	0	0	1	0	0	0	1	1	0	0	0	1	0	0	0	0	0	0	0	0	0	0	0	0	0	0	0	0	0	0	04
09	0	0	0	0	0	0	0	0	0	0	0	0	0	0	0	0	0	0	0	0	0	0	0	0	0	0	0	0	0	0	0	0	0	0	0	00
10	0	0	0	0	0	0	0	0	0	0	0	0	0	0	0	0	0	0	0	0	0	0	0	0	0	0	0	0	0	0	0	0	0	0	0	00
11	0	0	0	0	0	0	0	0	0	0	0	0	0	0	0	0	0	0	0	0	0	0	0	0	0	0	0	0	0	0	0	0	0	0	0	00
12	0	0	0	0	0	0	0	0	0	0	0	0	0	0	0	0	0	0	0	0	0	0	0	0	0	0	0	0	0	0	0	0	0	0	0	00

Service Area 2

X	66	67	68	69	70	71	72	73	74	75	76	77	78	79	80	81	82	83	84	85	86	87	88	89	90	91	92	93	94	95	96	97	98	99	100	Tot_Wat_Yrs
01	0	1	1	1	0	1	0	1	1	1	1	1	1	1	1	1	1	0	0	1	0	0	1	1	1	1	0	0	1	0	1	0	0	1	1	23
02	0	1	1	1	0	1	0	1	1	1	1	1	1	1	1	1	1	0	0	1	0	0	1	1	1	1	0	0	1	0	1	0	0	1	1	23
03	0	1	1	1	0	1	0	1	1	1	1	1	1	1	1	1	1	0	0	1	0	0	1	1	1	1	0	0	1	0	1	0	0	1	1	23
04	0	1	1	1	0	1	0	1	1	1	1	1	1	1	1	1	1	0	0	1	0	0	1	1	1	1	0	0	1	0	1	0	0	1	1	23
05	0	1	1	1	0	1	0	1	0	1	0	1	1	1	1	1	1	0	0	1	0	0	1	1	1	1	0	0	1	0	1	0	0	0	1	20
06	0	1	0	1	0	1	0	1	0	0	0	1	1	0	0	0	1	0	0	0	0	0	0	1	1	1	0	0	1	0	0	0	0	0	0	11
07	0	0	0	0	0	0	0	1	0	0	0	1	1	0	0	0	1	0	0	0	0	0	0	0	1	1	0	0	0	0	0	0	0	0	0	06
08	0	0	0	0	0	0	0	1	0	0	0	1	1	0	0	0	1	0	0	0	0	0	0	0	0	0	0	0	0	0	0	0	0	0	0	04
09	0	0	0	0	0	0	0	0	0	0	0	0	0	0	0	0	0	0	0	0	0	0	0	0	0	0	0	0	0	0	0	0	0	0	0	00
10	0	0	0	0	0	0	0	0	0	0	0	0	0	0	0	0	0	0	0	0	0	0	0	0	0	0	0	0	0	0	0	0	0	0	0	00
11	0	0	0	0	0	0	0	0	0	0	0	0	0	0	0	0	0	0	0	0	0	0	0	0	0	0	0	0	0	0	0	0	0	0	0	00
12	0	0	0	0	0	0	0	0	0	0	0	0	0	0	0	0	0	0	0	0	0	0	0	0	0	0	0	0	0	0	0	0	0	0	0	00

Service Area 3

X	66	67	68	69	70	71	72	73	74	75	76	77	78	79	80	81	82	83	84	85	86	87	88	89	90	91	92	93	94	95	96	97	98	99	100	Tot_Wat_Yrs
01	0	0	0	0	0	0	0	1	0	0	0	1	1	0	0	0	1	0	0	0	0	0	0	0	1	1	0	0	0	0	0	0	0	0	0	06
02	0	0	0	0	0	0	0	1	0	0	0	1	1	0	0	0	1	0	0	0	0	0	0	0	1	1	0	0	0	0	0	0	0	0	0	06
03	0	0	0	0	0	0	0	1	0	0	0	1	1	0	0	0	1	0	0	0	0	0	0	0	1	1	0	0	0	0	0	0	0	0	0	06
04	0	0	0	0	0	0	0	1	0	0	0	1	1	0	0	0	1	0	0	0	0	0	0	0	1	1	0	0	0	0	0	0	0	0	0	06
05	0	0	0	0	0	0	0	1	0	0	0	1	1	0	0	0	1	0	0	0	0	0	0	0	1	1	0	0	0	0	0	0	0	0	0	06
06	0	0	0	0	0	0	0	1	0	0	0	1	1	0	0	0	1	0	0	0	0	0	0	0	1	1	0	0	0	0	0	0	0	0	0	06
07	0	0	0	0	0	0	0	1	0	0	0	1	1	0	0	0	1	0	0	0	0	0	0	0	1	1	0	0	0	0	0	0	0	0	0	06
08	0	0	0	0	0	0	0	1	0	0	0	1	1	0	0	0	1	0	0	0	0	0	0	0	0	0	0	0	0	0	0	0	0	0	0	04
09	0	0	0	0	0	0	0	0	0	0	0	0	0	0	0	0	0	0	0	0	0	0	0	0	0	0	0	0	0	0	0	0	0	0	0	00
10	0	0	0	0	0	0	0	0	0	0	0	0	0	0	0	0	0	0	0	0	0	0	0	0	0	0	0	0	0	0	0	0	0	0	0	00
11	0	0	0	0	0	0	0	0	0	0	0	0	0	0	0	0	0	0	0	0	0	0	0	0	0	0	0	0	0	0	0	0	0	0	0	00
12	0	0	0	0	0	0	0	0	0	0	0	0	0	0	0	0	0	0	0	0	0	0	0	0	0	0	0	0	0	0	0	0	0	0	0	00

X	66	67	68	69	70	71	72	73	74	75	76	77	78	79	80	81	82	83	84	85	86	87	88	89	90	91	92	93	94	95	96	97	98	99	100	Tot_Wat_Yrs
01	0	0	0	0	0	1	0	1	0	0	0	1	1	0	0	0	1	0	0	0	0	0	0	0	1	1	0	0	0	0	0	0	0	0	0	07
02	0	0	0	0	0	1	0	1	0	0	0	1	1	0	0	0	1	0	0	0	0	0	0	0	1	1	0	0	0	0	0	0	0	0	0	07
03	0	0	0	0	0	1	0	1	0	0	0	1	1	0	0	0	1	0	0	0	0	0	0	0	1	1	0	0	0	0	0	0	0	0	0	07
04	0	0	0	0	0	1	0	1	0	0	0	1	1	0	0	0	1	0	0	0	0	0	0	0	1	1	0	0	0	0	0	0	0	0	0	07
05	0	0	0	0	0	1	0	1	0	0	0	1	1	0	0	0	1	0	0	0	0	0	0	0	1	1	0	0	0	0	0	0	0	0	0	07
06	0	0	0	0	0	0	0	1	0	0	0	1	1	0	0	0	1	0	0	0	0	0	0	0	1	1	0	0	0	0	0	0	0	0	0	06
07	0	0	0	0	0	0	0	1	0	0	0	1	1	0	0	0	1	0	0	0	0	0	0	0	1	1	0	0	0	0	0	0	0	0	0	06
08	0	0	0	0	0	0	0	1	0	0	0	1	1	0	0	0	1	0	0	0	0	0	0	0	0	0	0	0	0	0	0	0	0	0	0	04
09	0	0	0	0	0	0	0	0	0	0	0	0	0	0	0	0	0	0	0	0	0	0	0	0	0	0	0	0	0	0	0	0	0	0	0	00
10	0	0	0	0	0	0	0	0	0	0	0	0	0	0	0	0	0	0	0	0	0	0	0	0	0	0	0	0	0	0	0	0	0	0	0	00
11	0	0	0	0	0	0	0	0	0	0	0	0	0	0	0	0	0	0	0	0	0	0	0	0	0	0	0	0	0	0	0	0	0	0	0	00
12	0	0	0	0	0	0	0	0	0	0	0	0	0	0	0	0	0	0	0	0	0	0	0	0	0	0	0	0	0	0	0	0	0	0	0	00

For Planning Purposes Only
Run date: 04/18/06 20:43:31
SFWMM V5.5.1
@string def "Script used: freq_water_restr.scr, V1.11"
Filename: lec_freq_restr.2010BS.report

Frequency of Water Restrictions for the 1965 – 2000 Simulation Period

North Palm Beach County – 2010A8

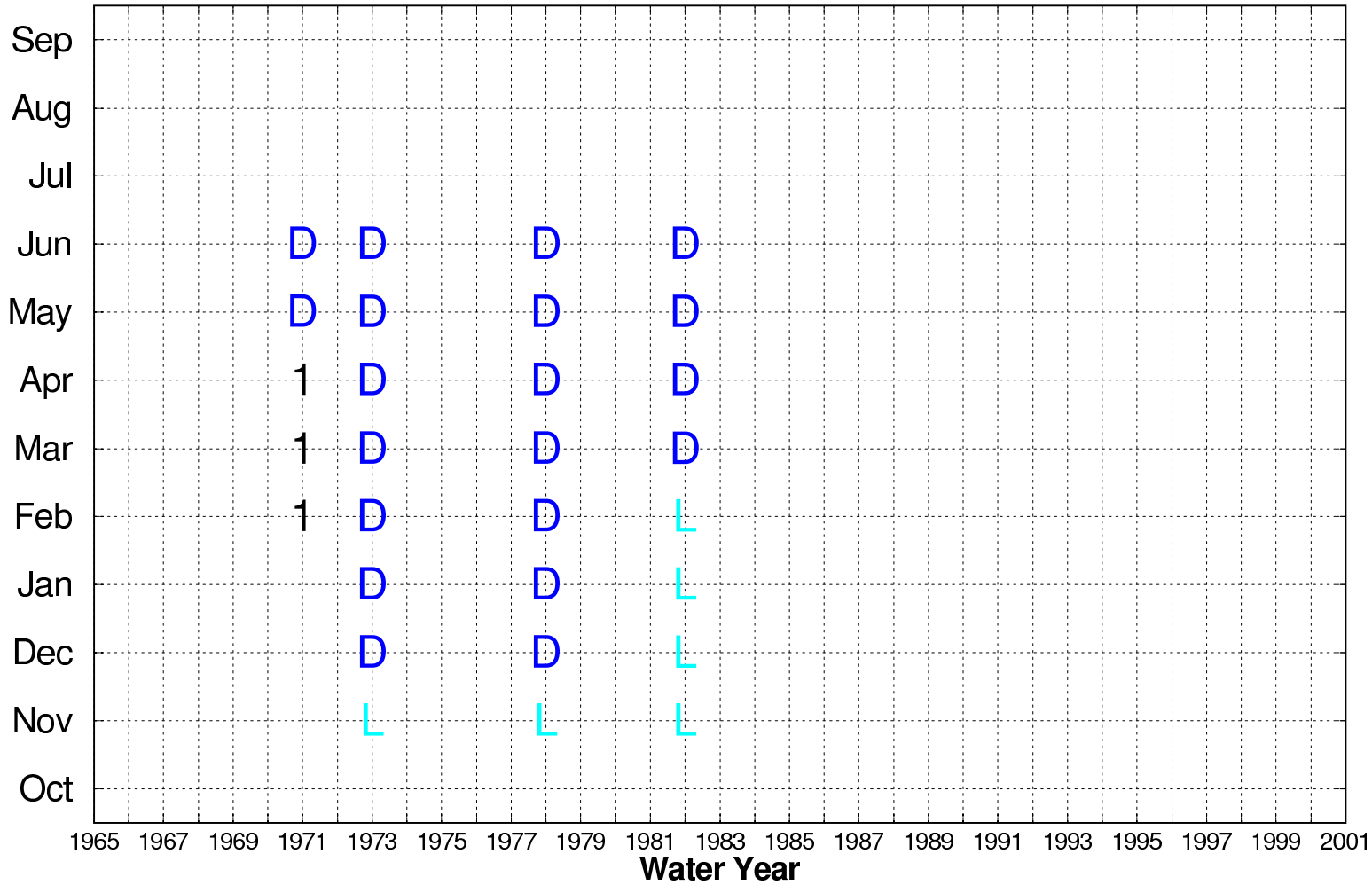

Total number of water years with 3 or more consecutive months with restrictions= 4
Target number of water years with 3 or more consecutive months with restrictions= 3

1: Phase 1 **2:** Phase 2 **3:** Phase 3
4: Phase 4 **D:** Dry Season **L:** Lake Okeechobee

Note: Water year 1981 starts Oct/1980 and ends Sep/1981

For Planning Purposes Only
Run date: 04/18/06 20:43:29
SFWMM V5.5.1
Script used: freq_water_restr.scr, V1.11
Filename: lec_sa_4_freq_restr.2010A8.rg

Water Year Summary of LEC/LOSA Zones Water Restriction Events
---------~~Annex D~~----------

Run: 2010A8

Notes: 1. Water year 1981 starts Oct/1980 and ends Sep/1981
2. Each entry shows if a particular year had restrictions for X months or more

Lake Okeechobee Service Area

X	66	67	68	69	70	71	72	73	74	75	76	77	78	79	80	81	82	83	84	85	86	87	88	89	90	91	92	93	94	95	96	97	98	99	100	Tot_Wat_Yrs
01	0	0	0	0	0	0	0	1	1	0	0	0	0	0	0	1	1	0	0	0	0	0	0	0	1	0	0	0	0	0	0	0	0	0	0	05
02	0	0	0	0	0	0	0	1	1	0	0	0	0	0	0	1	1	0	0	0	0	0	0	0	0	0	0	0	0	0	0	0	0	0	0	04
03	0	0	0	0	0	0	0	1	0	0	0	0	0	0	0	0	1	0	0	0	0	0	0	0	0	0	0	0	0	0	0	0	0	0	0	02
04	0	0	0	0	0	0	0	0	0	0	0	0	0	0	0	0	0	0	0	0	0	0	0	0	0	0	0	0	0	0	0	0	0	0	0	00
05	0	0	0	0	0	0	0	0	0	0	0	0	0	0	0	0	0	0	0	0	0	0	0	0	0	0	0	0	0	0	0	0	0	0	0	00
06	0	0	0	0	0	0	0	0	0	0	0	0	0	0	0	0	0	0	0	0	0	0	0	0	0	0	0	0	0	0	0	0	0	0	0	00
07	0	0	0	0	0	0	0	0	0	0	0	0	0	0	0	0	0	0	0	0	0	0	0	0	0	0	0	0	0	0	0	0	0	0	0	00
08	0	0	0	0	0	0	0	0	0	0	0	0	0	0	0	0	0	0	0	0	0	0	0	0	0	0	0	0	0	0	0	0	0	0	0	00
09	0	0	0	0	0	0	0	0	0	0	0	0	0	0	0	0	0	0	0	0	0	0	0	0	0	0	0	0	0	0	0	0	0	0	0	00
10	0	0	0	0	0	0	0	0	0	0	0	0	0	0	0	0	0	0	0	0	0	0	0	0	0	0	0	0	0	0	0	0	0	0	0	00
11	0	0	0	0	0	0	0	0	0	0	0	0	0	0	0	0	0	0	0	0	0	0	0	0	0	0	0	0	0	0	0	0	0	0	0	00
12	0	0	0	0	0	0	0	0	0	0	0	0	0	0	0	0	0	0	0	0	0	0	0	0	0	0	0	0	0	0	0	0	0	0	0	00

For Planning Purposes Only
Run date: 04/18/06 20:43:31
SFWMM V5.5.1
@string def "Script used: freq_water_restr.scr, V1.11"
Filename: losa_freq_restr.2010A8.report

Water Year Summary of LEC/LOSA Zones Water Restriction Events
---------~~Annex D~~----------

Run: 2010BS

Notes: 1. Water year 1981 starts Oct/1980 and ends Sep/1981
2. Each entry shows if a particular year had restrictions for X months or more

Lake Okeechobee Service Area

X	66	67	68	69	70	71	72	73	74	75	76	77	78	79	80	81	82	83	84	85	86	87	88	89	90	91	92	93	94	95	96	97	98	99	100	Tot_Wat_Yrs
01	0	0	0	0	0	0	1	1	1	0	0	1	1	0	0	1	1	0	0	0	0	0	0	1	1	1	0	0	0	0	0	0	0	0	0	10
02	0	0	0	0	0	0	0	1	1	0	0	1	0	0	0	1	1	0	0	0	0	0	0	1	1	0	0	0	0	0	0	0	0	0	0	07
03	0	0	0	0	0	0	0	1	1	0	0	0	0	0	0	0	1	0	0	0	0	0	0	0	1	0	0	0	0	0	0	0	0	0	0	04
04	0	0	0	0	0	0	0	1	1	0	0	0	0	0	0	0	1	0	0	0	0	0	0	0	1	0	0	0	0	0	0	0	0	0	0	04
05	0	0	0	0	0	0	0	1	0	0	0	0	0	0	0	0	1	0	0	0	0	0	0	0	0	0	0	0	0	0	0	0	0	0	0	02
06	0	0	0	0	0	0	0	0	0	0	0	0	0	0	0	0	1	0	0	0	0	0	0	0	0	0	0	0	0	0	0	0	0	0	0	01
07	0	0	0	0	0	0	0	0	0	0	0	0	0	0	0	0	1	0	0	0	0	0	0	0	0	0	0	0	0	0	0	0	0	0	0	01
08	0	0	0	0	0	0	0	0	0	0	0	0	0	0	0	0	0	0	0	0	0	0	0	0	0	0	0	0	0	0	0	0	0	0	0	00
09	0	0	0	0	0	0	0	0	0	0	0	0	0	0	0	0	0	0	0	0	0	0	0	0	0	0	0	0	0	0	0	0	0	0	0	00
10	0	0	0	0	0	0	0	0	0	0	0	0	0	0	0	0	0	0	0	0	0	0	0	0	0	0	0	0	0	0	0	0	0	0	0	00
11	0	0	0	0	0	0	0	0	0	0	0	0	0	0	0	0	0	0	0	0	0	0	0	0	0	0	0	0	0	0	0	0	0	0	0	00
12	0	0	0	0	0	0	0	0	0	0	0	0	0	0	0	0	0	0	0	0	0	0	0	0	0	0	0	0	0	0	0	0	0	0	0	00

For Planning Purposes Only
Run date: 04/18/06 20:43:31
SFWMM V5.5.1
@string def "Script used: freq_water_restr.scr, V1.11"
Filename: losa_freq_restr.2010BS.report

Frequency of Water Restrictions for the 1965 – 2000 Simulation Period

Service Area 1 – 2010BS

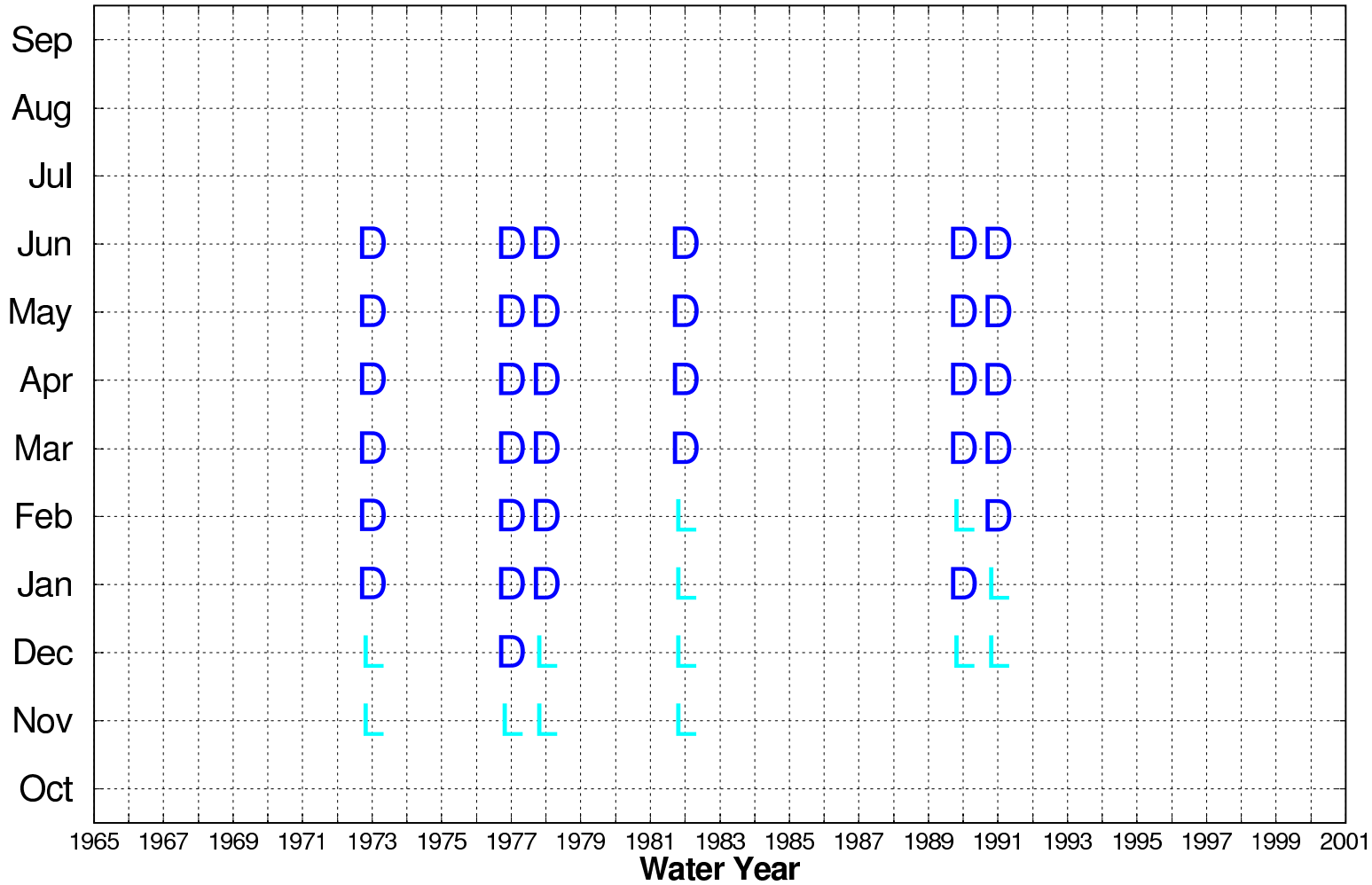

Total number of water years with 3 or more consecutive months with restrictions= 6
Target number of water years with 3 or more consecutive months with restrictions= 3

1: Phase 1 **2:** Phase 2 **3:** Phase 3
4: Phase 4 **D:** Dry Season **L:** Lake Okeechobee

Note: Water year 1981 starts Oct/1980 and ends Sep/1981

For Planning Purposes Only
Run date: 04/18/06 20:43:23
SFWMM V5.5.1
Script used: freq_water_restr.scr, V1.11
Filename: lec_sa_1_freq_restr.2010BS.fig

Frequency of Water Restrictions for the 1965 – 2000 Simulation Period

Service Area 2 – 2010A8

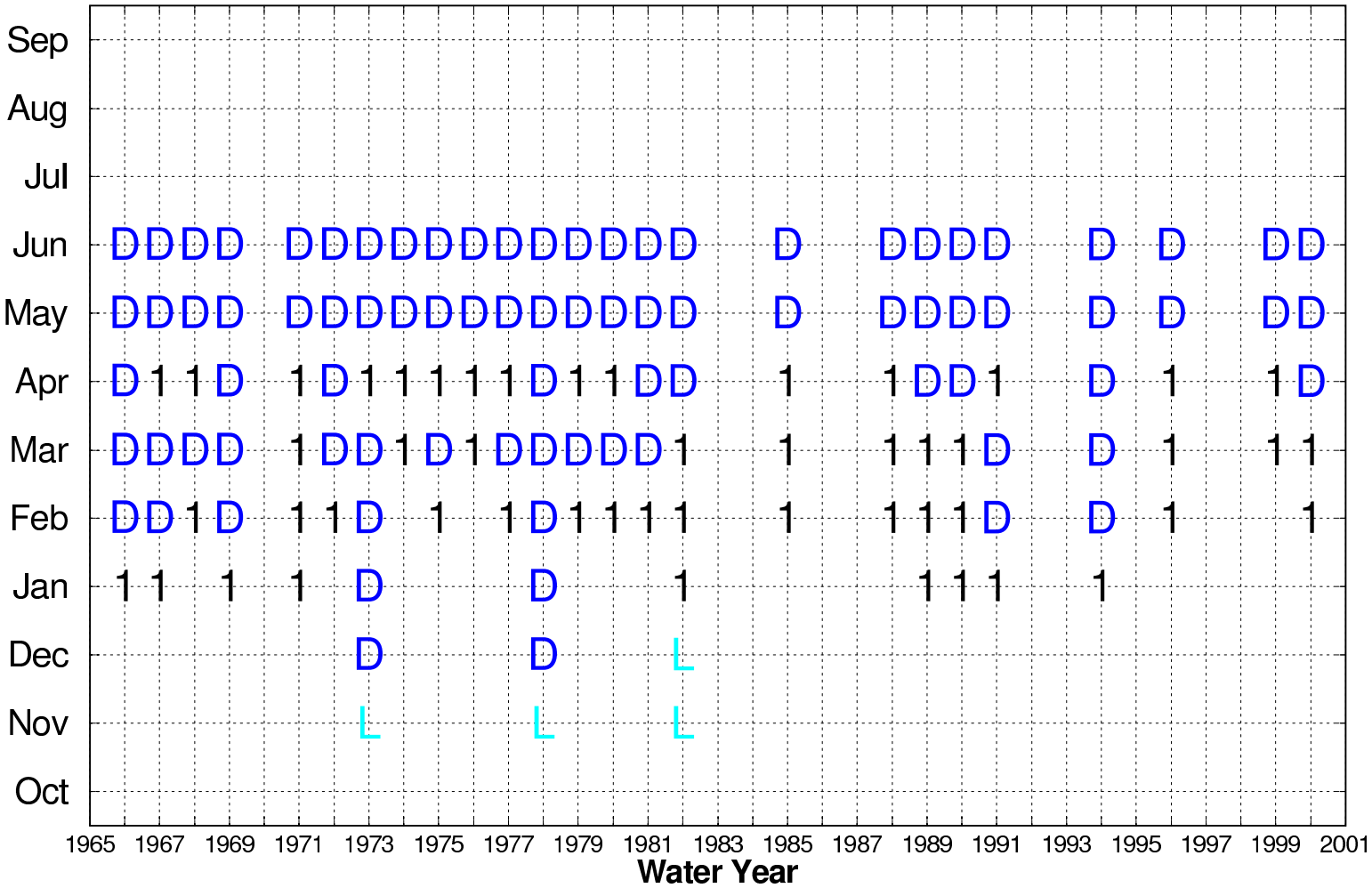

Total number of water years with 3 or more consecutive months with restrictions= 25
Target number of water years with 3 or more consecutive months with restrictions= 3

1: Phase 1 **2:** Phase 2 **3:** Phase 3
4: Phase 4 **D:** Dry Season **L:** Lake Okeechobee

For Planning Purposes Only
Run date: 04/18/06 20:43:25
SFWMM V5.5.1
Script used: freq_water_restr.scr, V1.11
Filename: lec_sa_2_freq_restr.2010A8.rg

Note: Water year 1981 starts Oct/1980 and ends Sep/1981

Frequency of Water Restrictions for the 1965 – 2000 Simulation Period

Service Area 2 – 2010BS

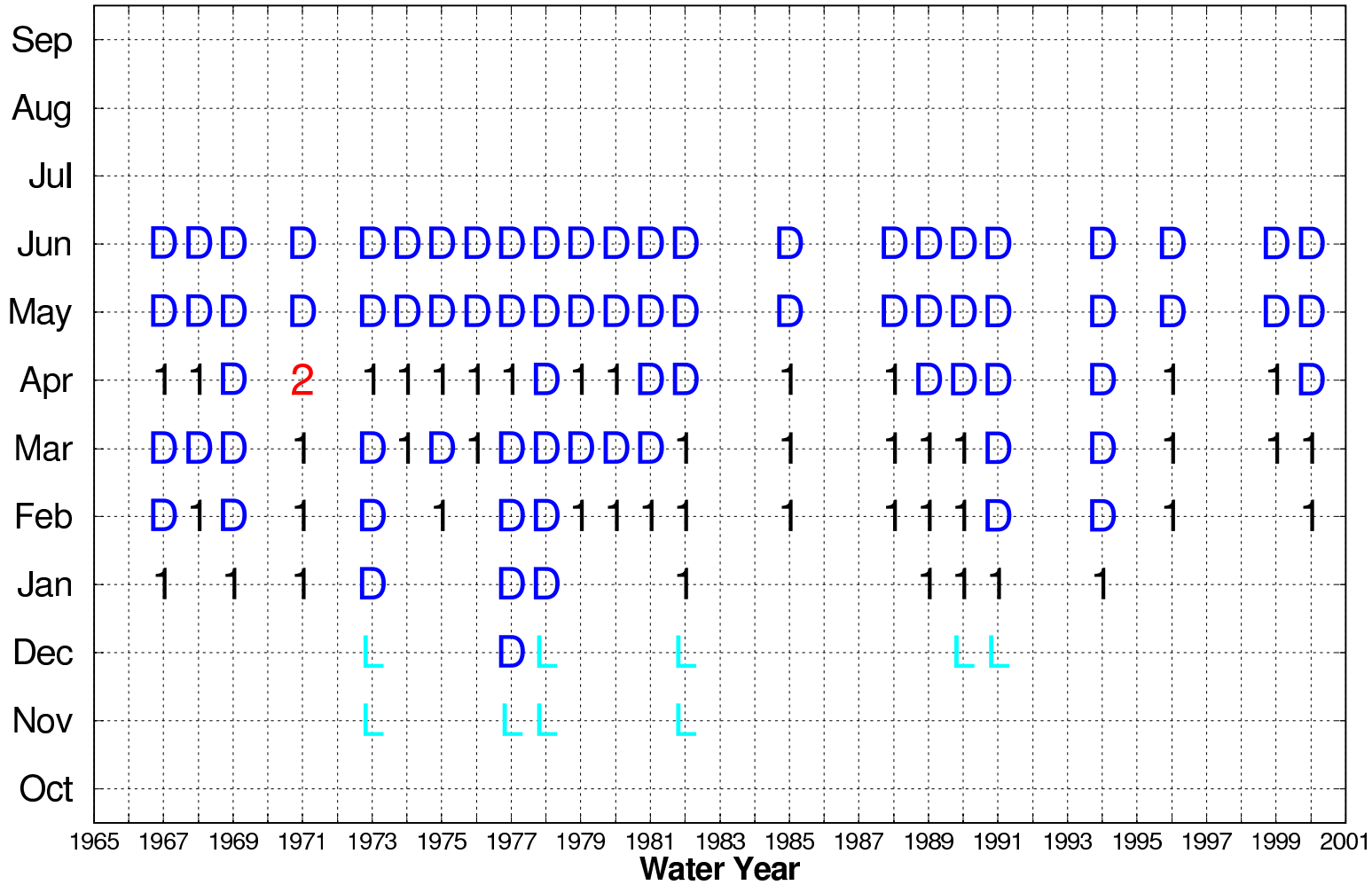

Total number of water years with 3 or more consecutive months with restrictions= 23
Target number of water years with 3 or more consecutive months with restrictions= 3

1: Phase 1 **2:** Phase 2 **3:** Phase 3
4: Phase 4 **D:** Dry Season **L:** Lake Okeechobee

Note: Water year 1981 starts Oct/1980 and ends Sep/1981

For Planning Purposes Only
Run date: 04/18/06 20:43:25
SFWMM V5.5.1
Script used: freq_water_restr.scr, V1.11
Filename: lec_sa_2_freq_restr.2010BS.rg

Frequency of Water Restrictions for the 1965 – 2000 Simulation Period

Service Area 3 – 2010A8

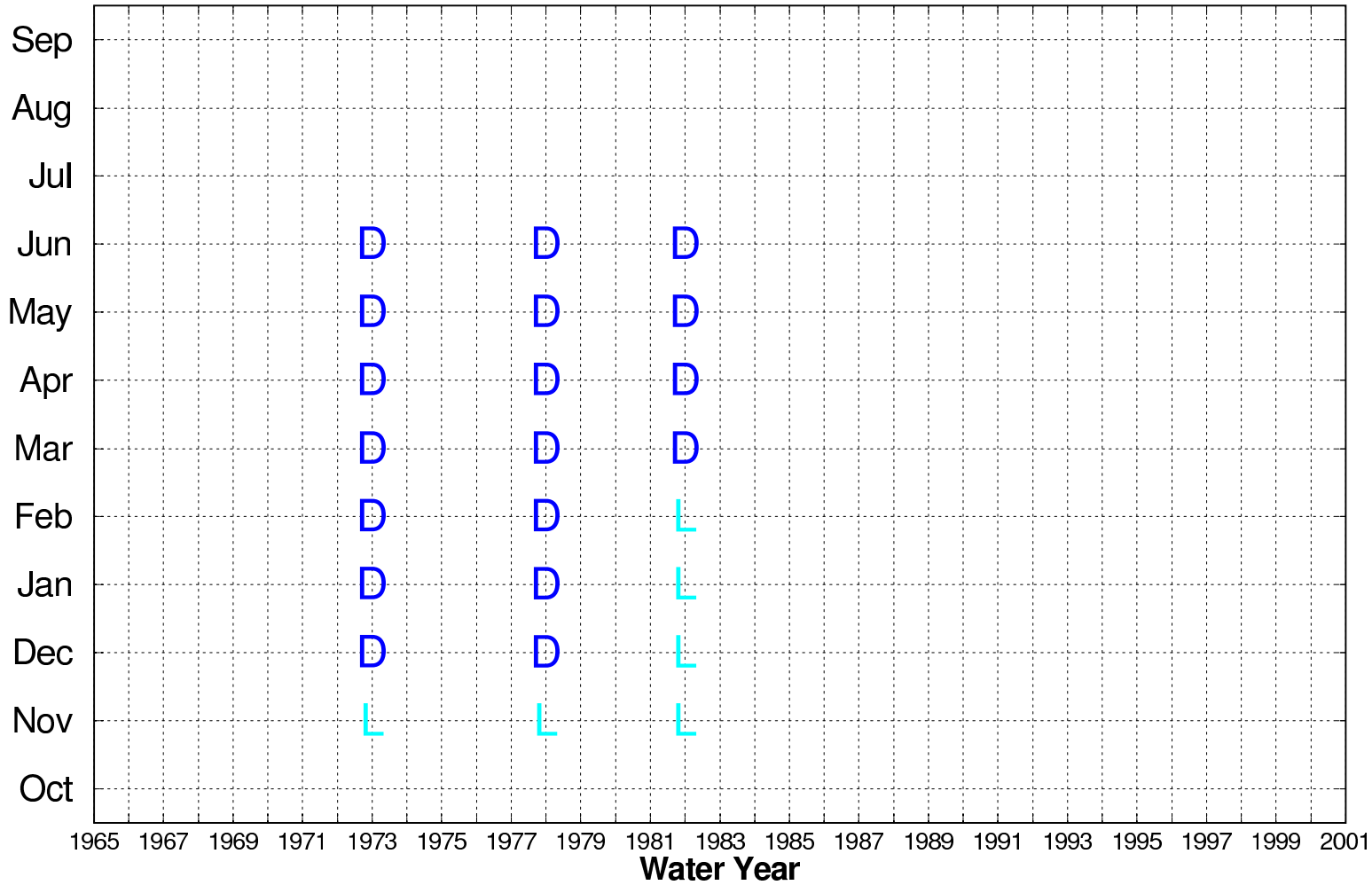

Total number of water years with 3 or more consecutive months with restrictions= 3
Target number of water years with 3 or more consecutive months with restrictions= 3

1: Phase 1 **2:** Phase 2 **3:** Phase 3
4: Phase 4 **D:** Dry Season **L:** Lake Okeechobee

Note: Water year 1981 starts Oct/1980 and ends Sep/1981

For Planning Purposes Only
Run date: 04/18/06 20:43:27
SFWMM V5.5.1
Script used: freq_water_restr.scr, V1.11
Filename: lec_sa_3_freq_restr.2010A8.rg

Frequency of Water Restrictions for the 1965 – 2000 Simulation Period

Service Area 3 – 2010BS

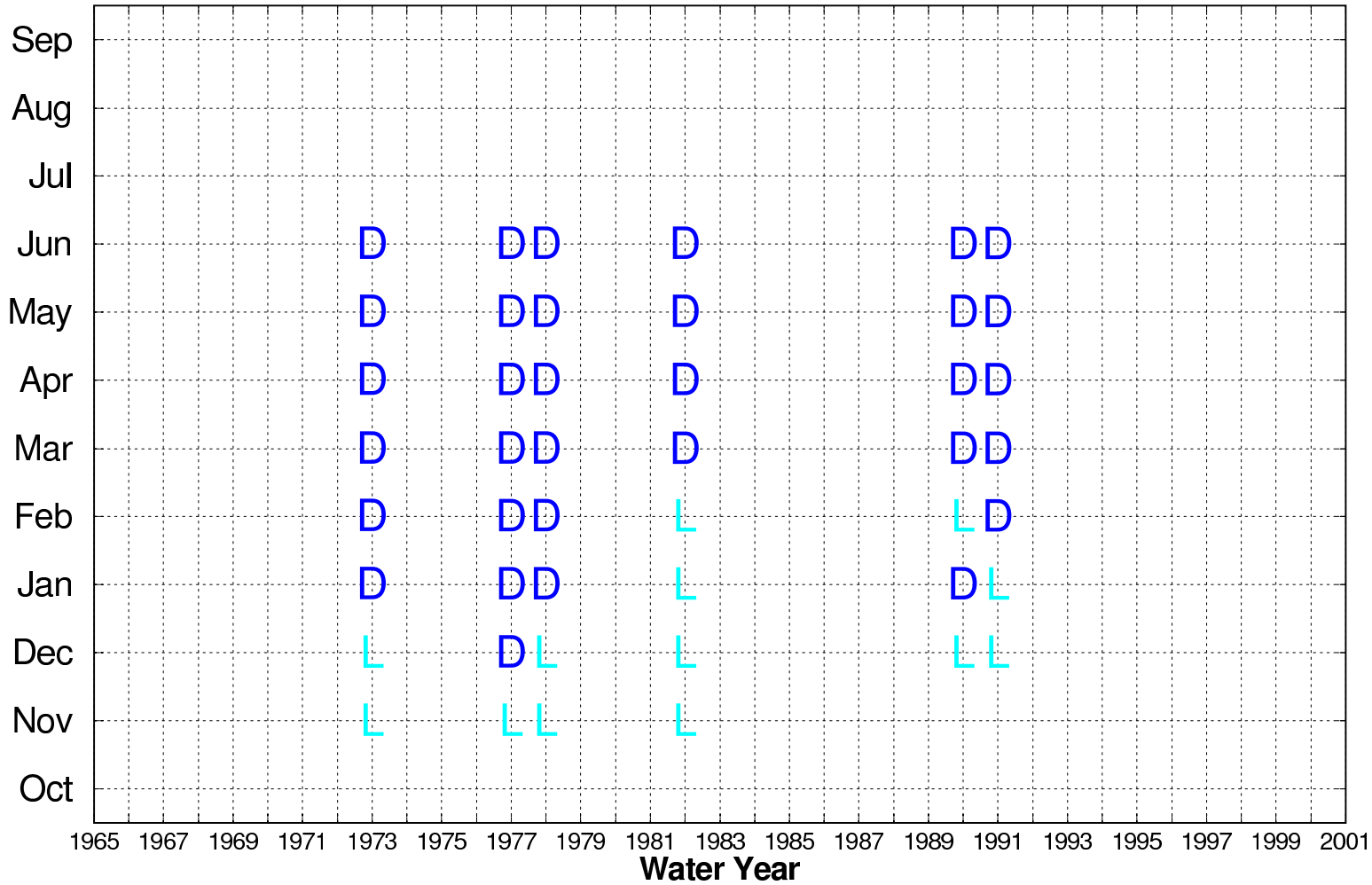

Total number of water years with 3 or more consecutive months with restrictions= 6
Target number of water years with 3 or more consecutive months with restrictions= 3

1: Phase 1 **2:** Phase 2 **3:** Phase 3
4: Phase 4 **D:** Dry Season **L:** Lake Okeechobee

Note: Water year 1981 starts Oct/1980 and ends Sep/1981

For Planning Purposes Only
Run date: 04/18/06 20:43:26
SFWMM V5.5.1
Script used: freq_water_restr.scr, V1.11
Filename: lec_sa_3_freq_restr.2010BS.rg

Frequency of Water Restrictions for the 1965 – 2000 Simulation Period

Lake Okeechobee Service Area – 2010A8

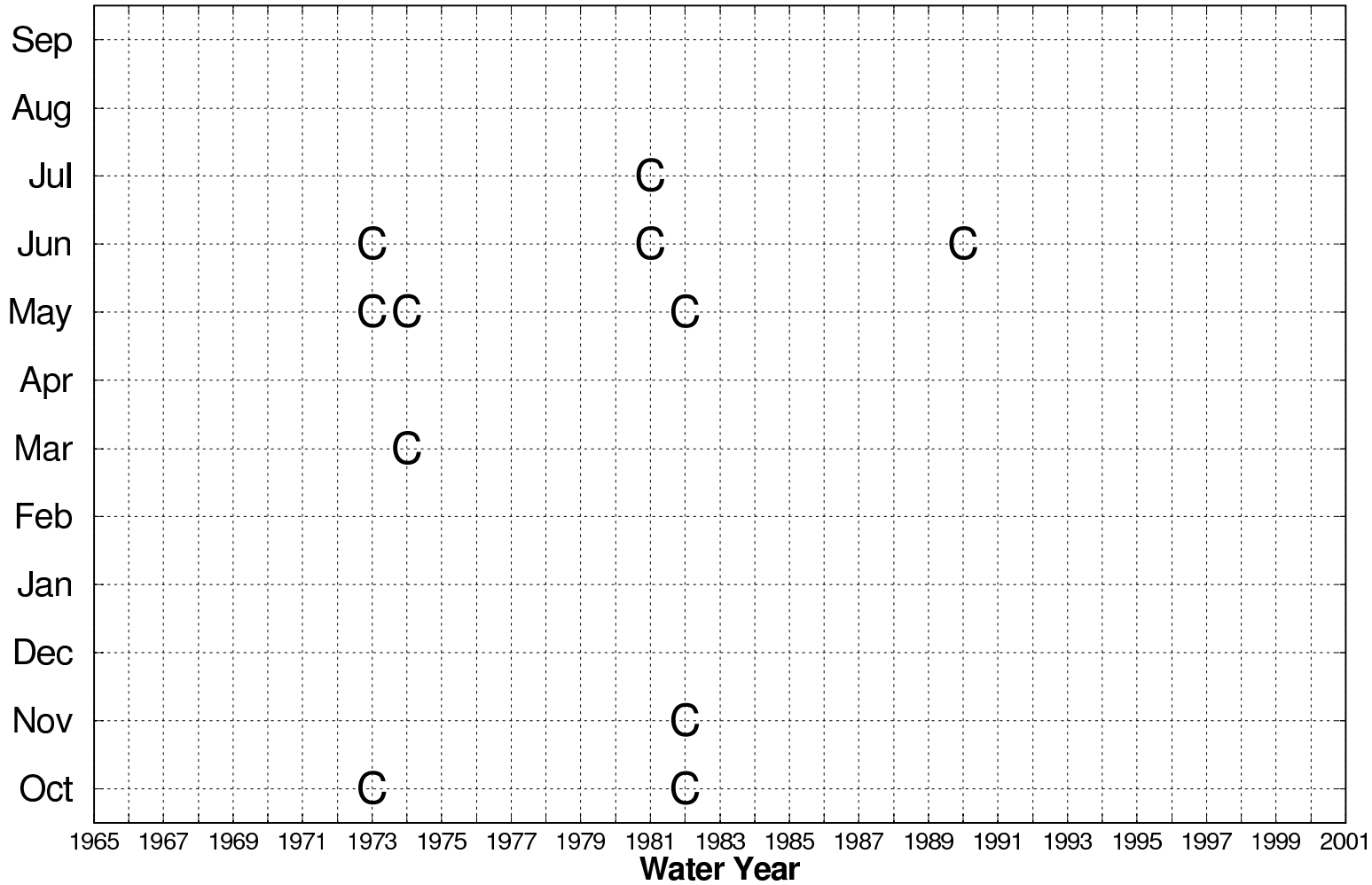

Total number of water years with restrictions= 5

Target number of water years with restrictions= 3

C: Under Supply Side Management and Cutbacks for 7 days or more, and Cutbacks greater or equal than 10% and 18000 ac–ft/month

For Planning Purposes Only
Run date: 04/18/06 20:43:30
SFWMM V5.5.1
Script used: freq_water_restr.scr, V1.11
Filename: losa_freq_restr.2010A8.rg

Note: Water year 1981 starts Oct/1980 and ends Sep/1981

Frequency of Water Restrictions for the 1965 – 2000 Simulation Period

North Palm Beach County – 2010BS

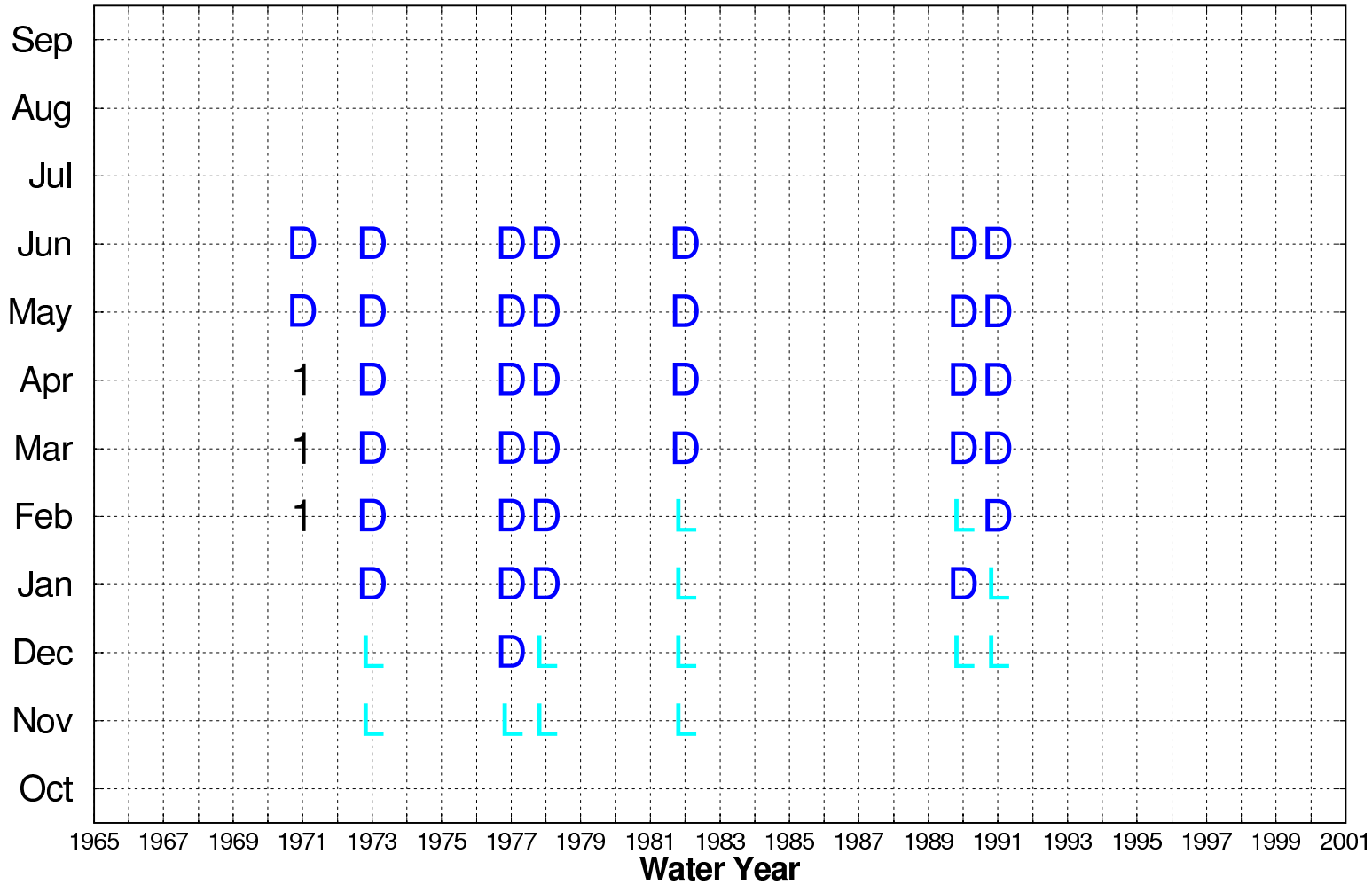

Total number of water years with 3 or more consecutive months with restrictions= 7
Target number of water years with 3 or more consecutive months with restrictions= 3

1: Phase 1 **2:** Phase 2 **3:** Phase 3
4: Phase 4 **D:** Dry Season **L:** Lake Okeechobee

Note: Water year 1981 starts Oct/1980 and ends Sep/1981

For Planning Purposes Only
Run date: 04/18/06 20:43:28
SFWMM V5.5.1
Script used: freq_water_restr.scr, V1.11
Filename: lec_sa_4_freq_restr.2010BS.rg

Frequency of Water Restrictions for the 1965 – 2000 Simulation Period

Lake Okeechobee Service Area – 2010BS

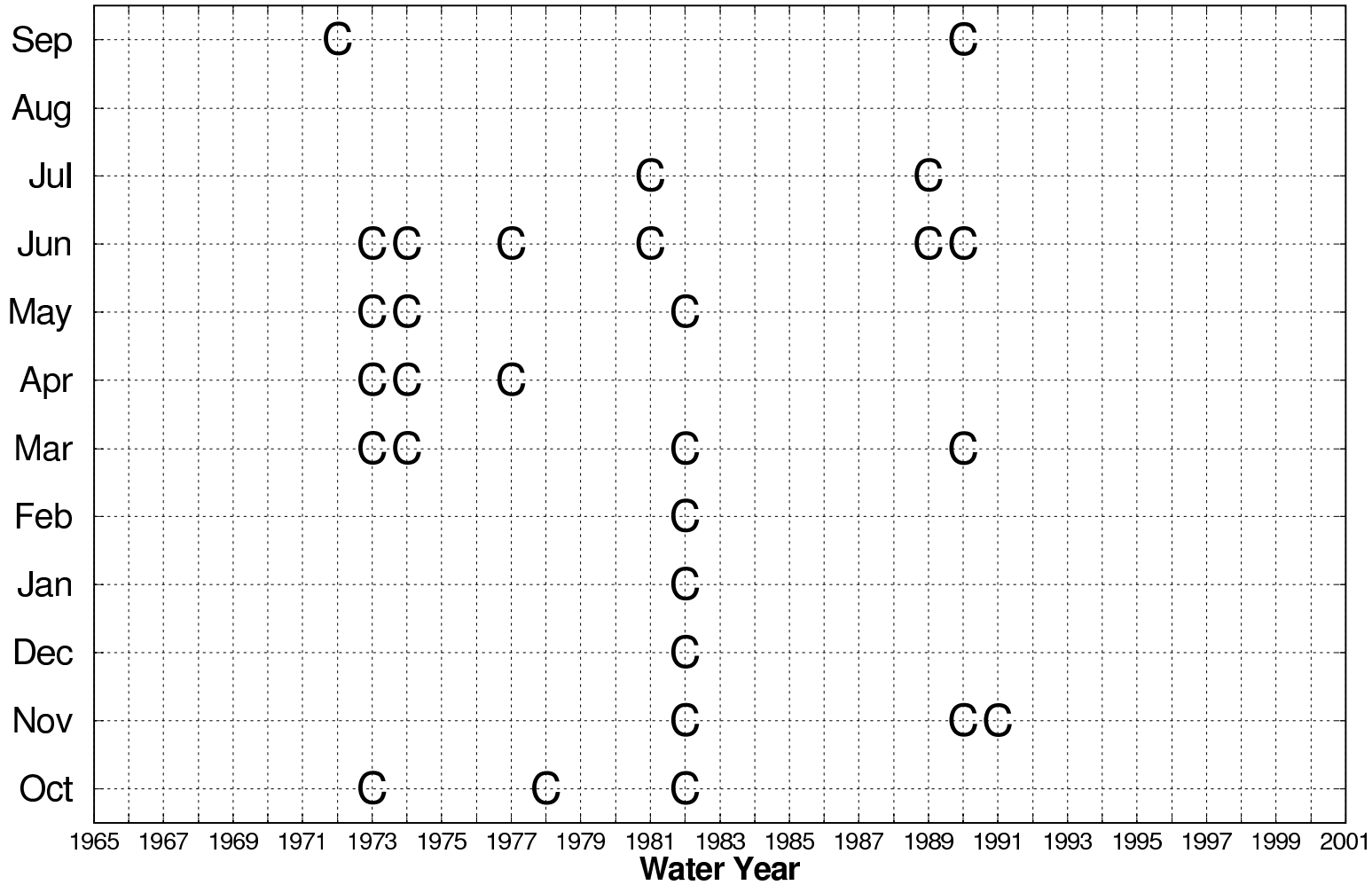

Total number of water years with restrictions= 10

Target number of water years with restrictions= 3

C: Under Supply Side Management and Cutbacks for 7 days or more, and Cutbacks greater or equal than 10% and 18000 ac–ft/month

For Planning Purposes Only
Run date: 04/18/06 20:43:30
SFWMM V5.5.1
Script used: freq_water_restr.scr, V1.11
Filename: losa_freq_restr.2010BS.rg

Note: Water year 1981 starts Oct/1980 and ends Sep/1981

Total Outflow from STA3/4

Volume Probability Curves − Water Year (Nov − Oct)

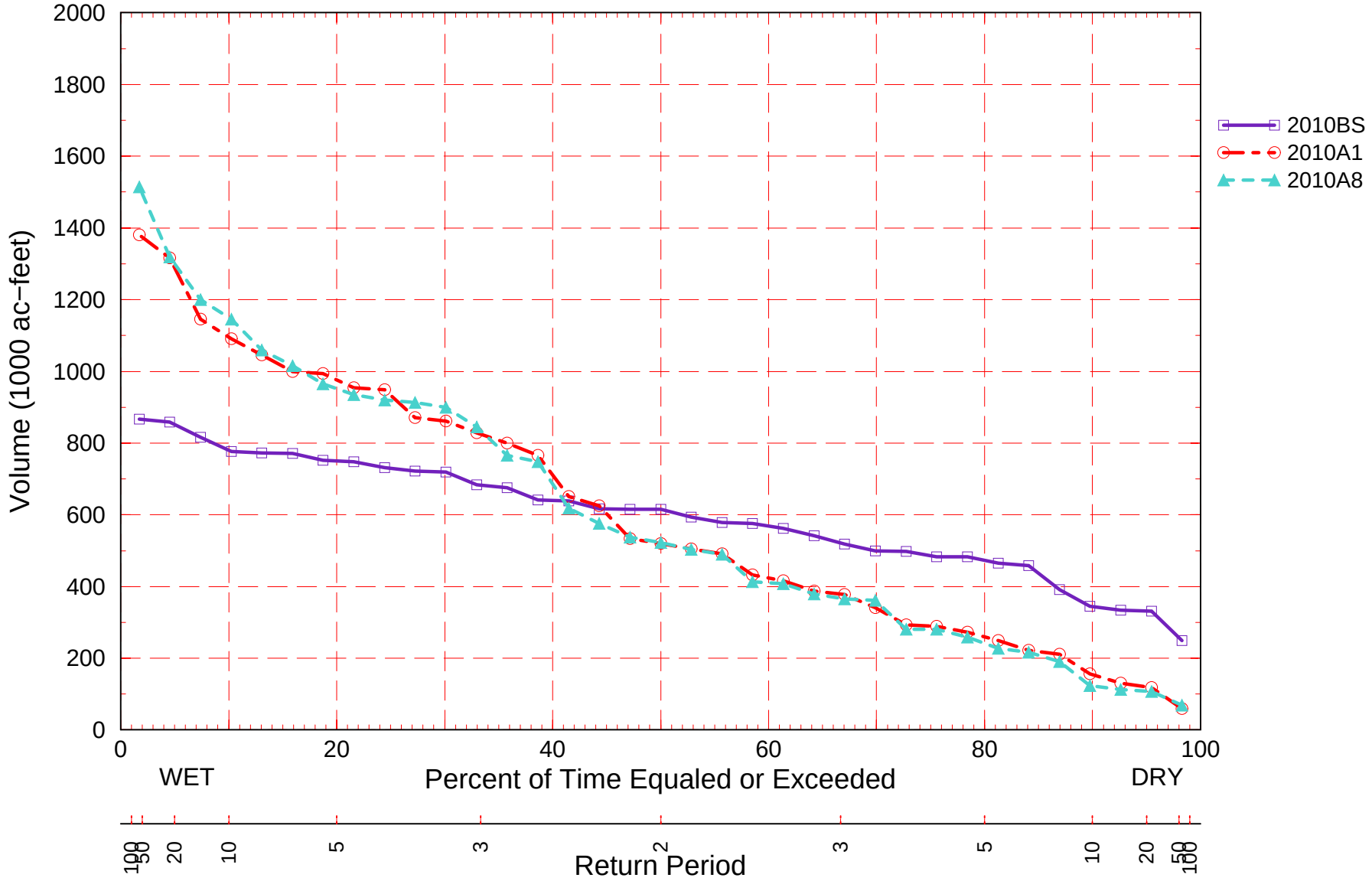

SFWMM P.O.S. 1965 − 2000
Prepared by HSM: 04/25/06 13:27:20
Filename: vol_freq_ST34OUT_11_to_10.fig

DRAFT

Total Outflow from STA3/4

Volume Probability Curves − Period (Nov − Feb)

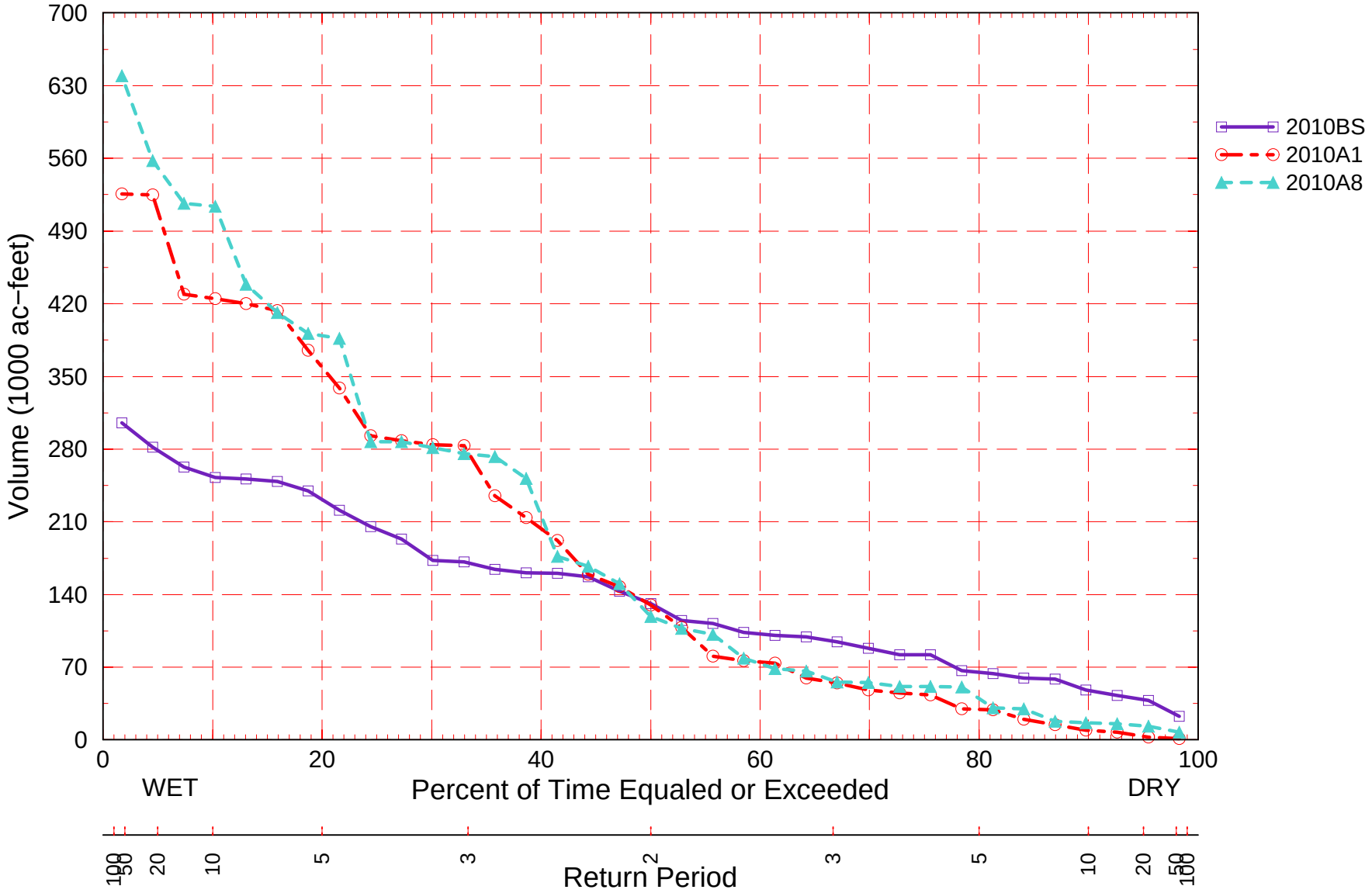

SFWMM P.O.S. 1965 − 2000
Prepared by HSM: 04/25/06 13:27:46
Filename: vol_freq_ST34OUT_11_to_2.fig

Total Outflow from STA3/4

Volume Probability Curves − Dry Season (Nov − May)

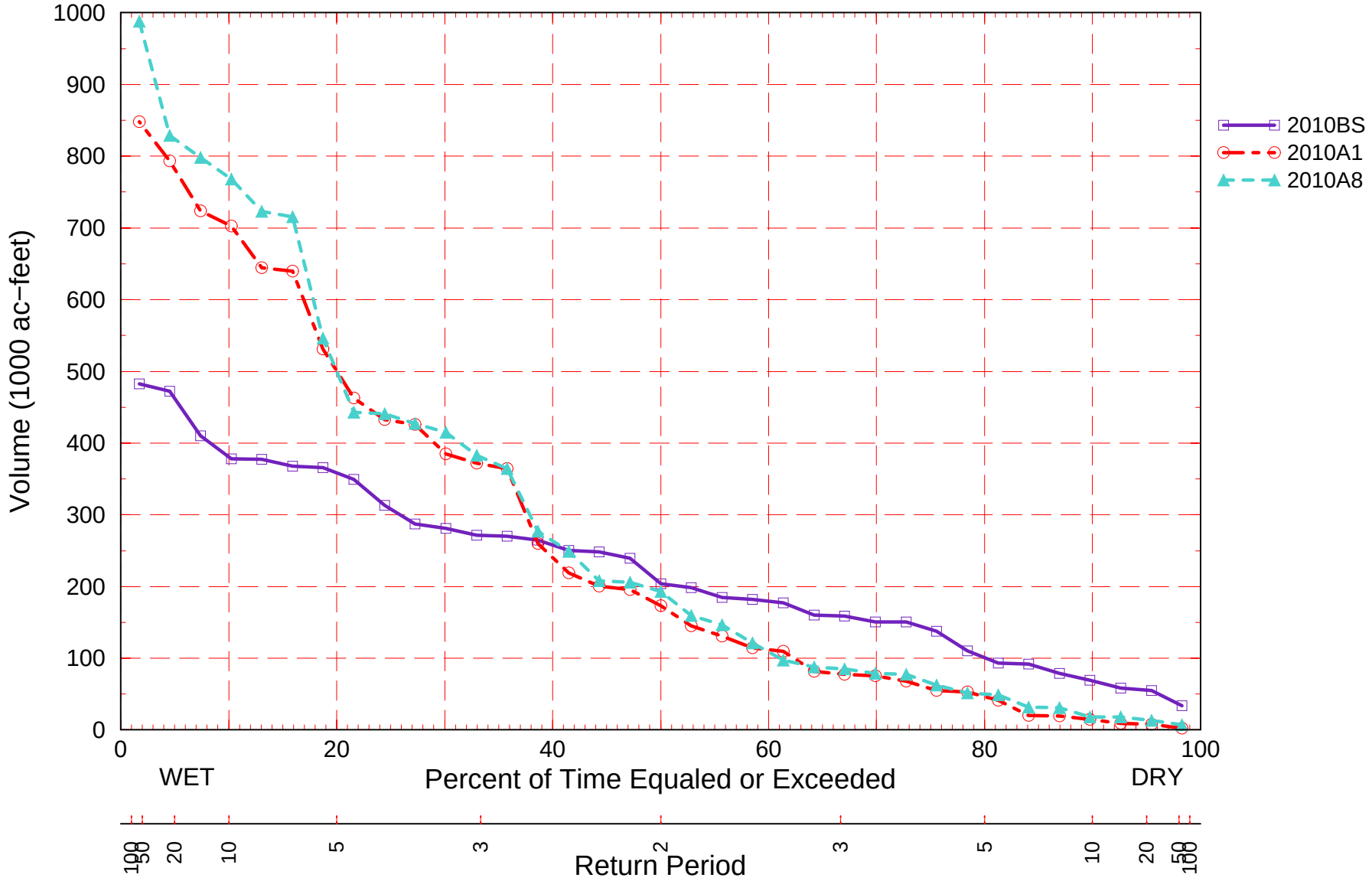

SFWMM P.O.S. 1965 − 2000
Prepared by HSM: 04/25/06 13:27:29
Filename: vol_freq_ST34OUT_11_to_5.fig

DRAFT

Total Outflow from STA3/4

Volume Probability Curves − Period (Mar − May)

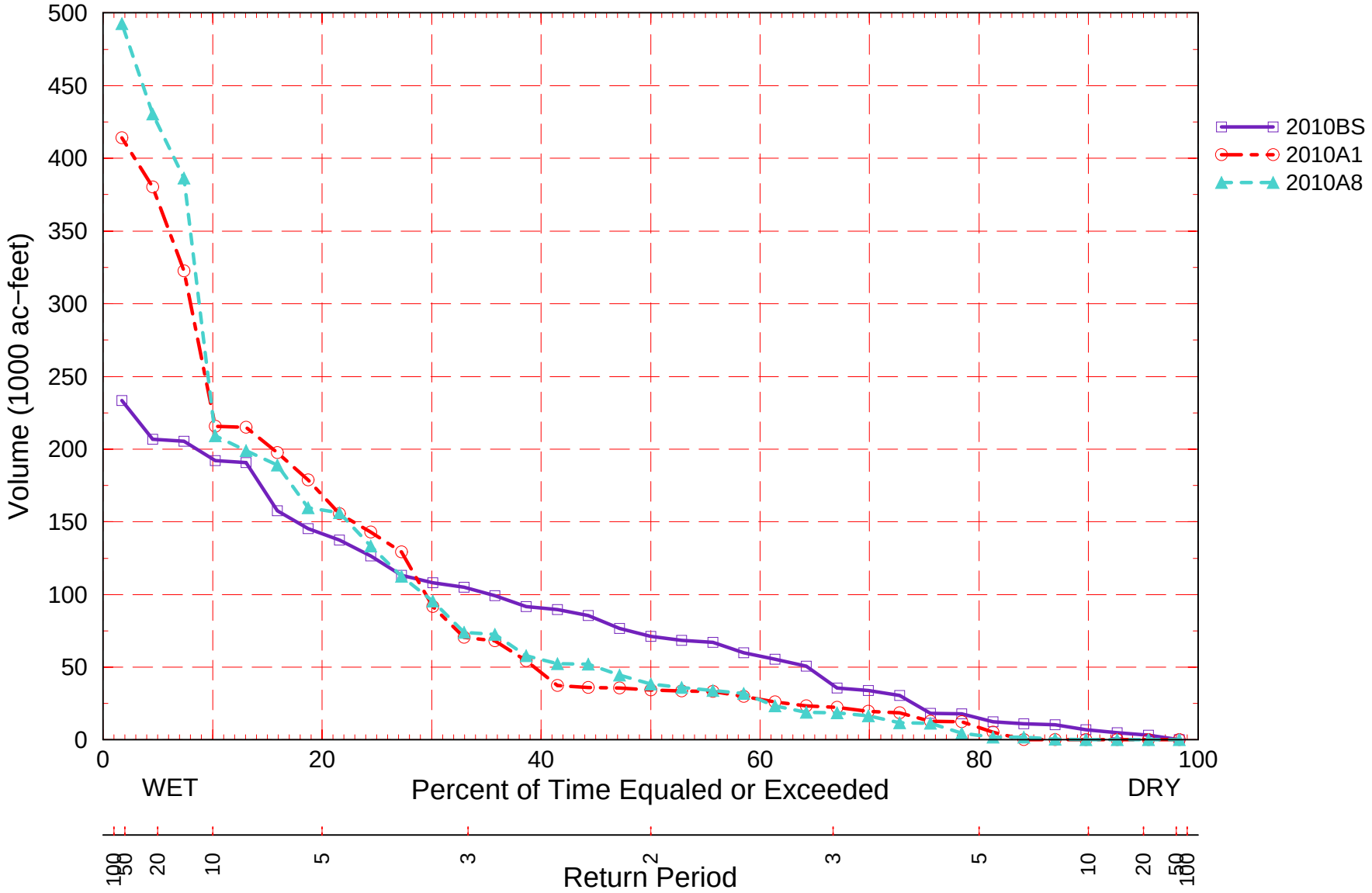

SFWMM P.O.S. 1965 − 2000
Prepared by HSM: 04/25/06 13:27:55
Filename: vol_freq_ST34OUT_3_to_5.fig

DRAFT

Total Outflow from STA3/4

Volume Probability Curves − Wet Season (Jun − Oct)

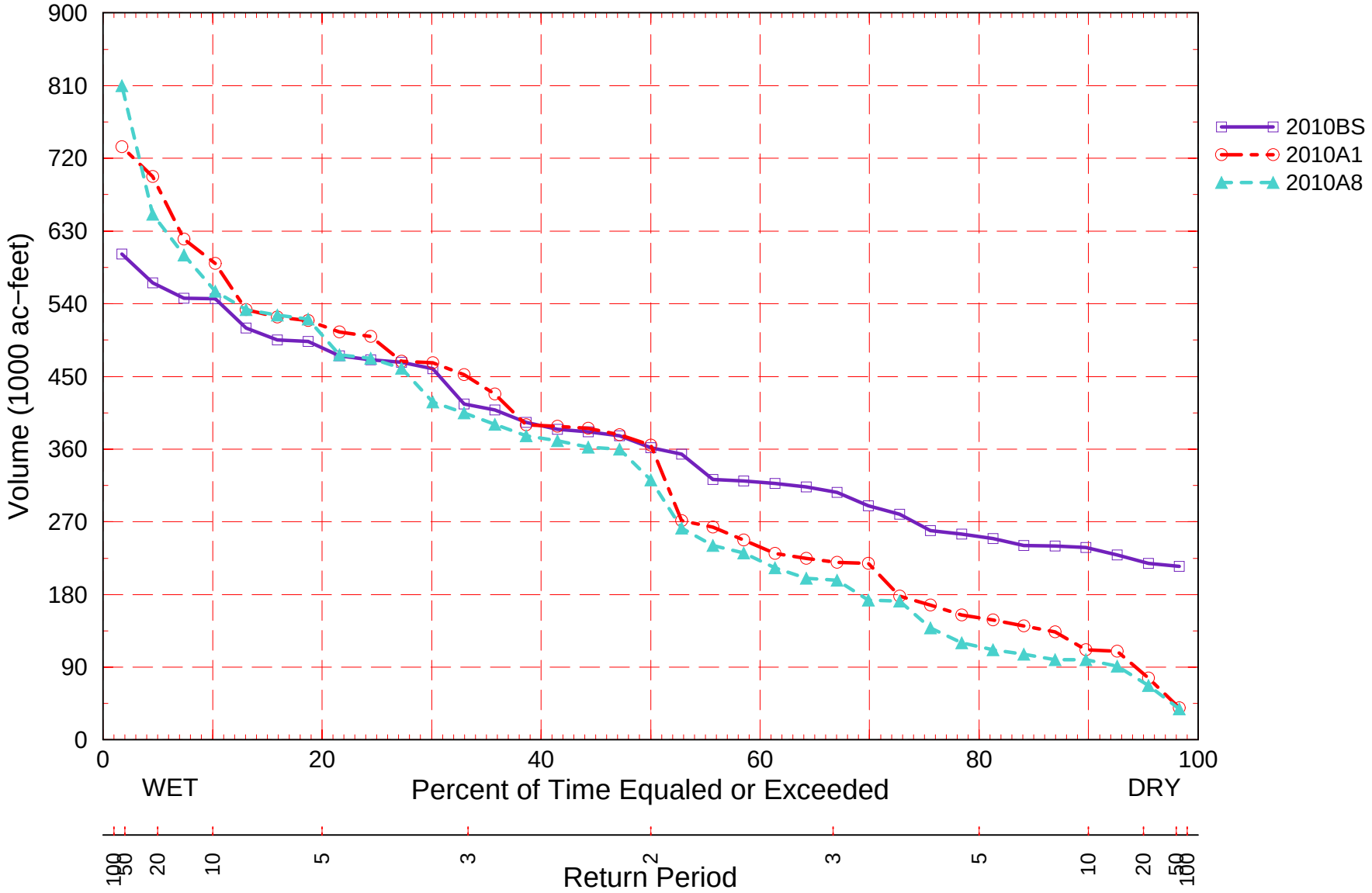

SFWMM P.O.S. 1965 − 2000
Prepared by HSM: 04/25/06 13:27:37
Filename: vol_freq_ST34OUT_6_to_10.fig

Total Outflow from STA3/4

Volume Probability Curves − Period (Jun − Aug)

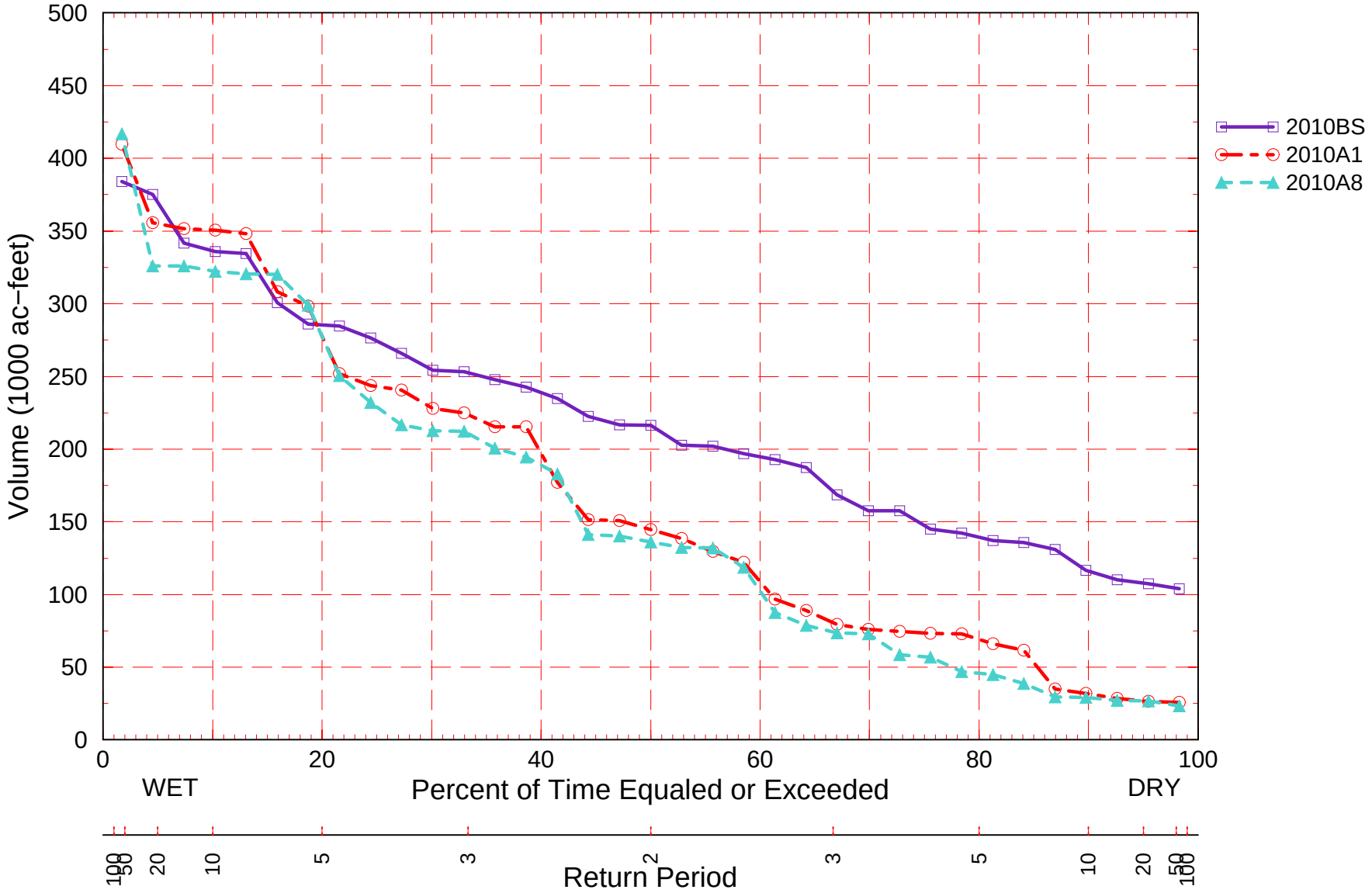

SFWMM P.O.S. 1965 − 2000
Prepared by HSM: 04/25/06 13:28:04
Filename: vol_freq_ST34OUT_6_to_8.fig

Total Outflow from STA3/4

Volume Probability Curves − Period (Sep − Oct)

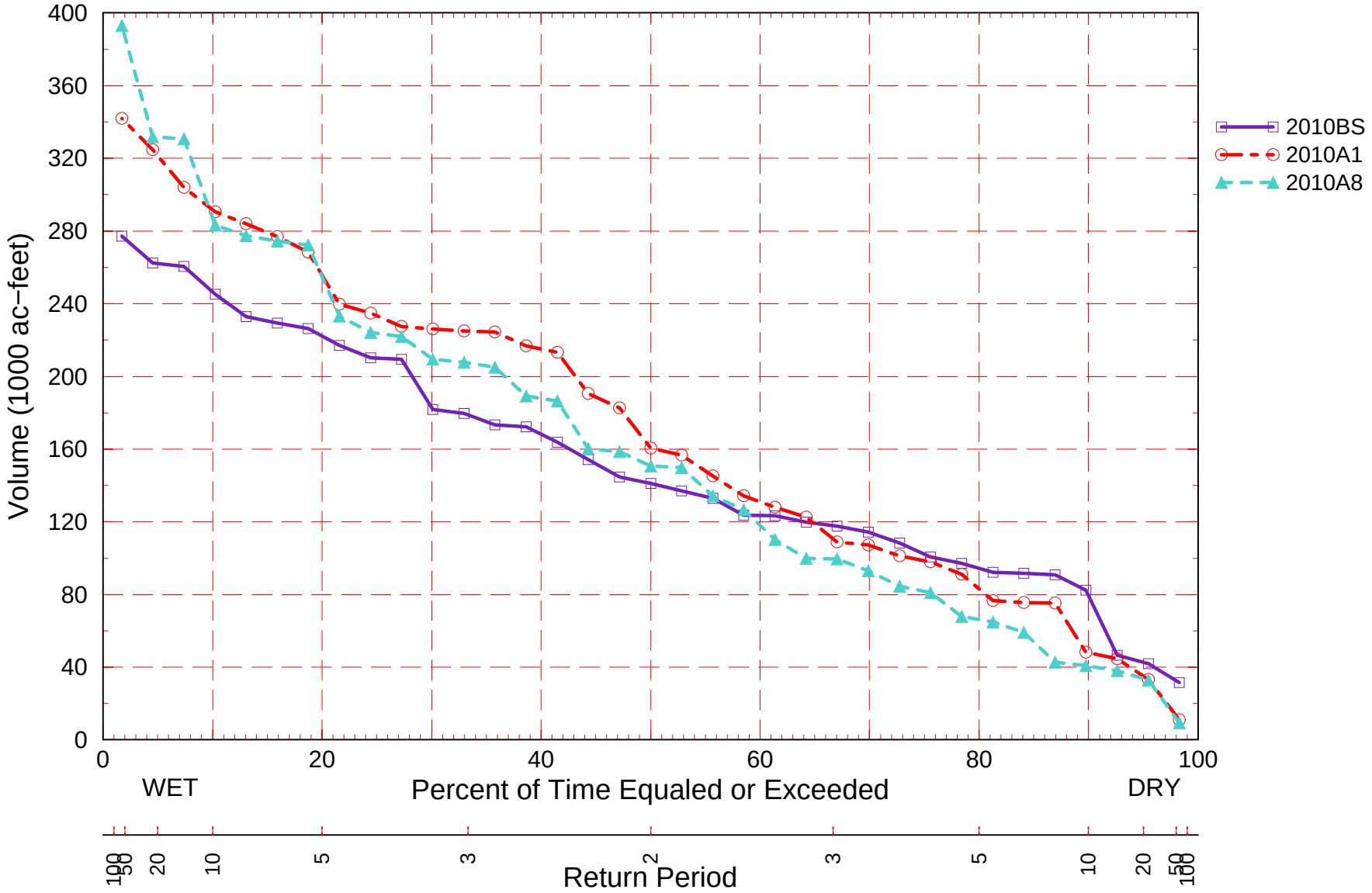

SFWMM P.O.S. 1965 − 2000
Prepared by HSM: 04/25/06 13:28:13
Filename: vol_freq_ST34OUT_9_to_10.fig

DRAFT

Total Outflow from STA3/4

Mean Monthly Values

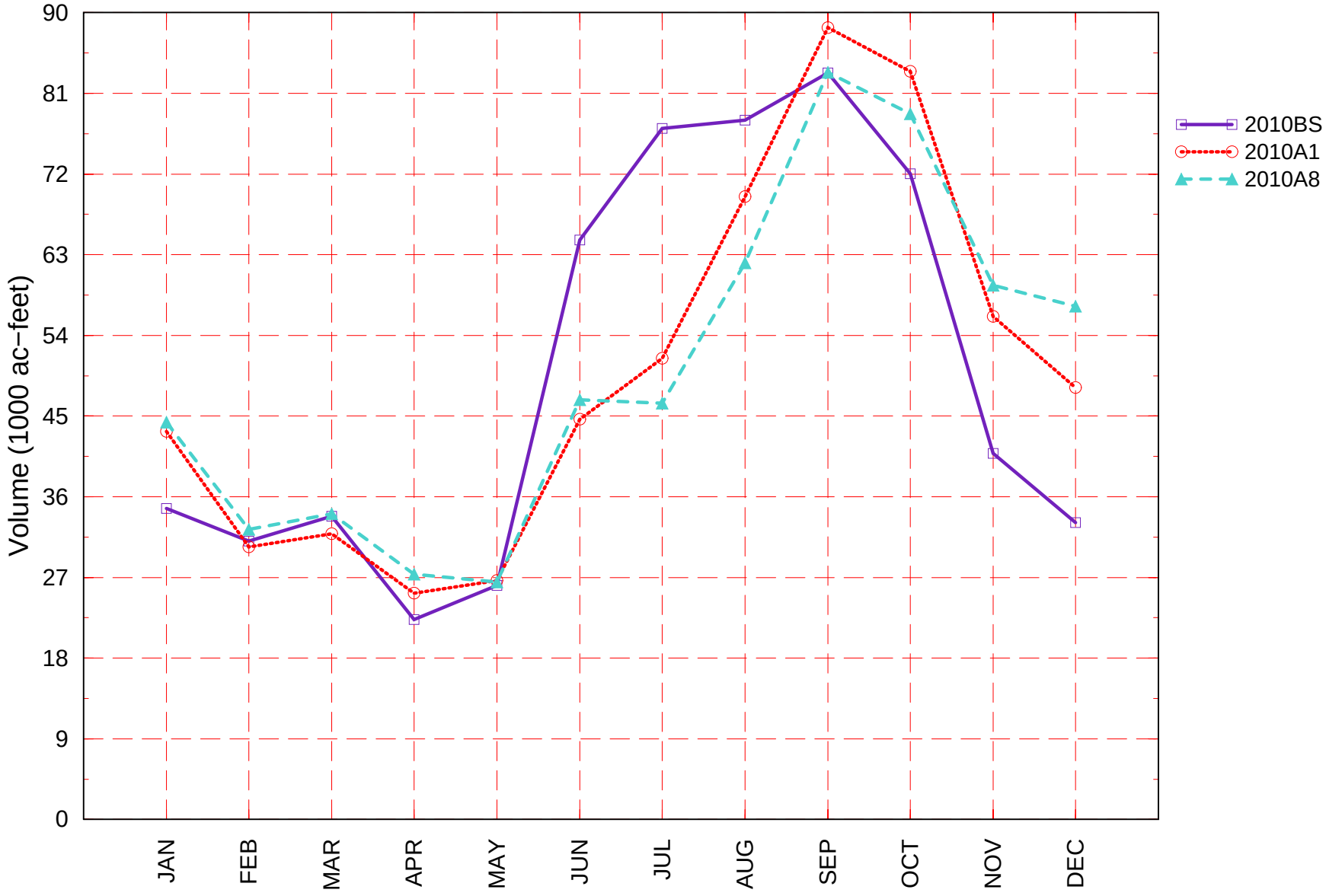

DRAFT

SFWMM P.O.S. 1965 − 2000
Prepared by HSM: 04/25/06 13:28:13
Filename: mean_mon_ST34OUT.fig

Total Water Supply from Lake Okeechobe to EAA

Mean Monthly Values

DRAFT

SFWMM P.O.S. 1965 − 2000
Prepared by HSM: 04/26/06 14:00:00
Filename: mean_mon_LOKWSEAA.fig

Total Water Supply from Reservoir to EAA

Mean Monthly Values

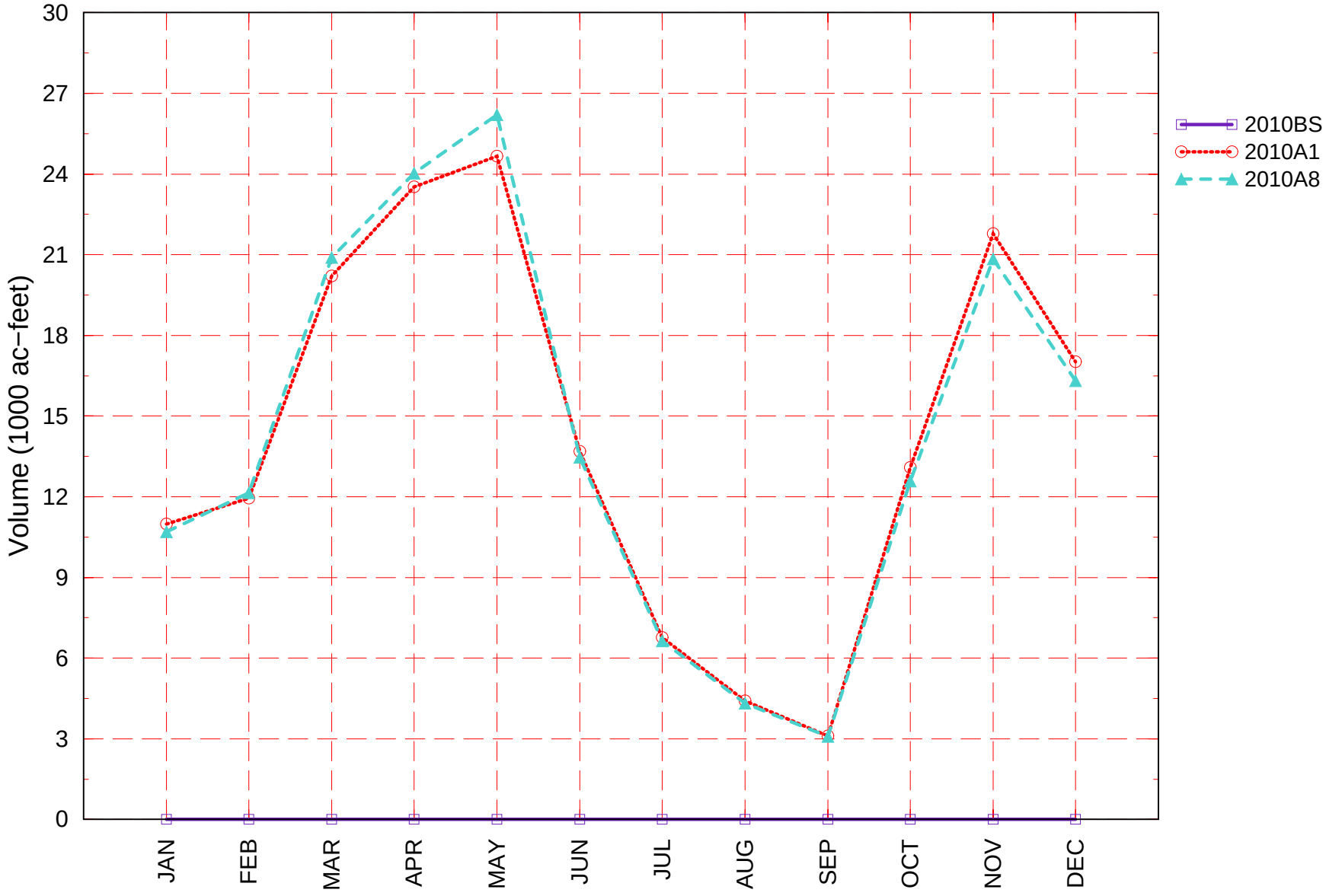

SFWMM P.O.S. 1965 − 2000
Prepared by HSM: 04/26/06 14:00:12
Filename: mean_mon_RESWSEAA.fig

Total Supplemental (Lake + Reservoir) Water Supply to EAA

Mean Monthly Values

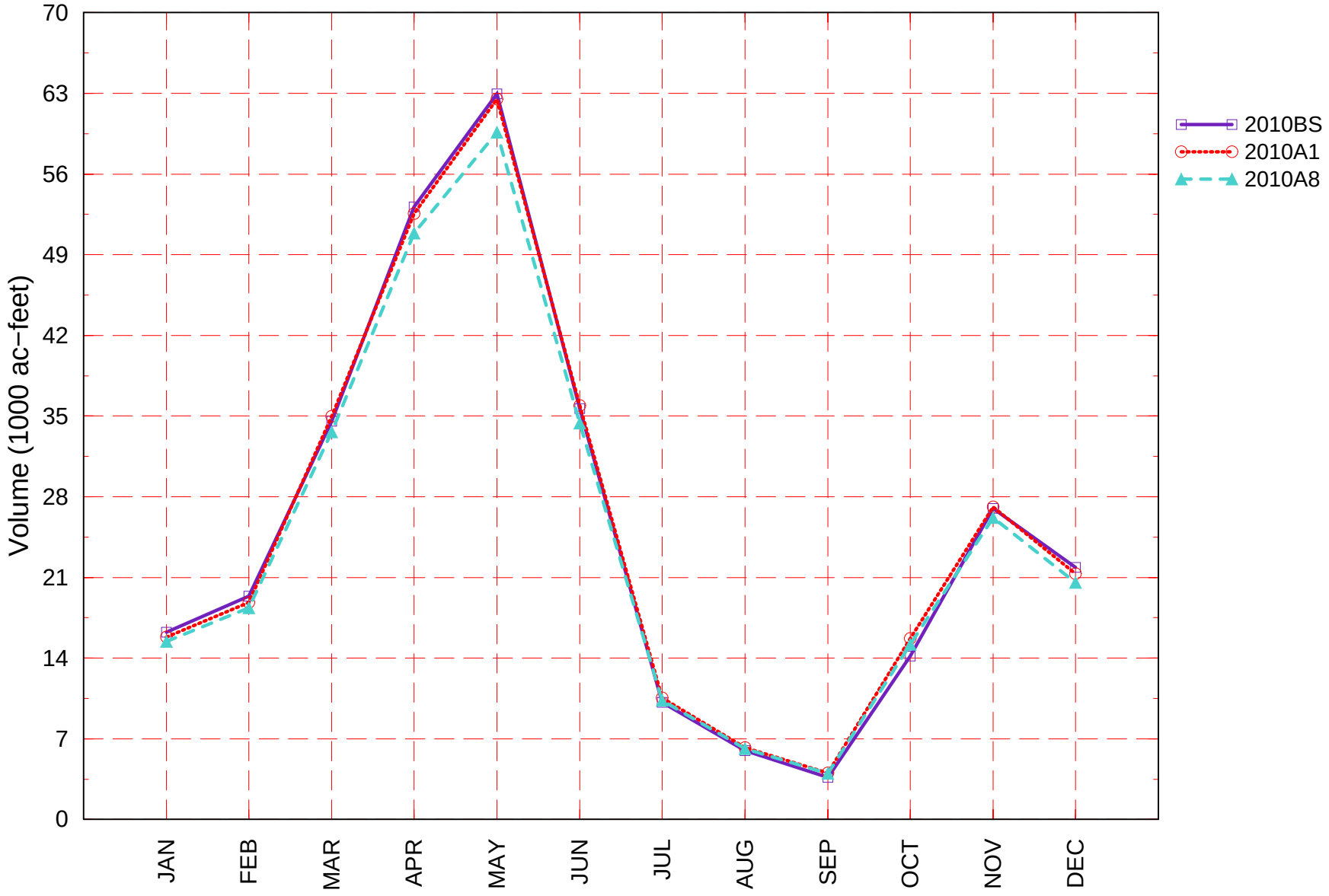

SFWMM P.O.S. 1965 − 2000
Prepared by HSM: 04/26/06 14:00:21
Filename: mean_mon_TOTSUPWSEAA.fig

Total Water Supply from Lake Okeechobe to EAA

Volume Probability Curves − Water Year (Nov − Oct)

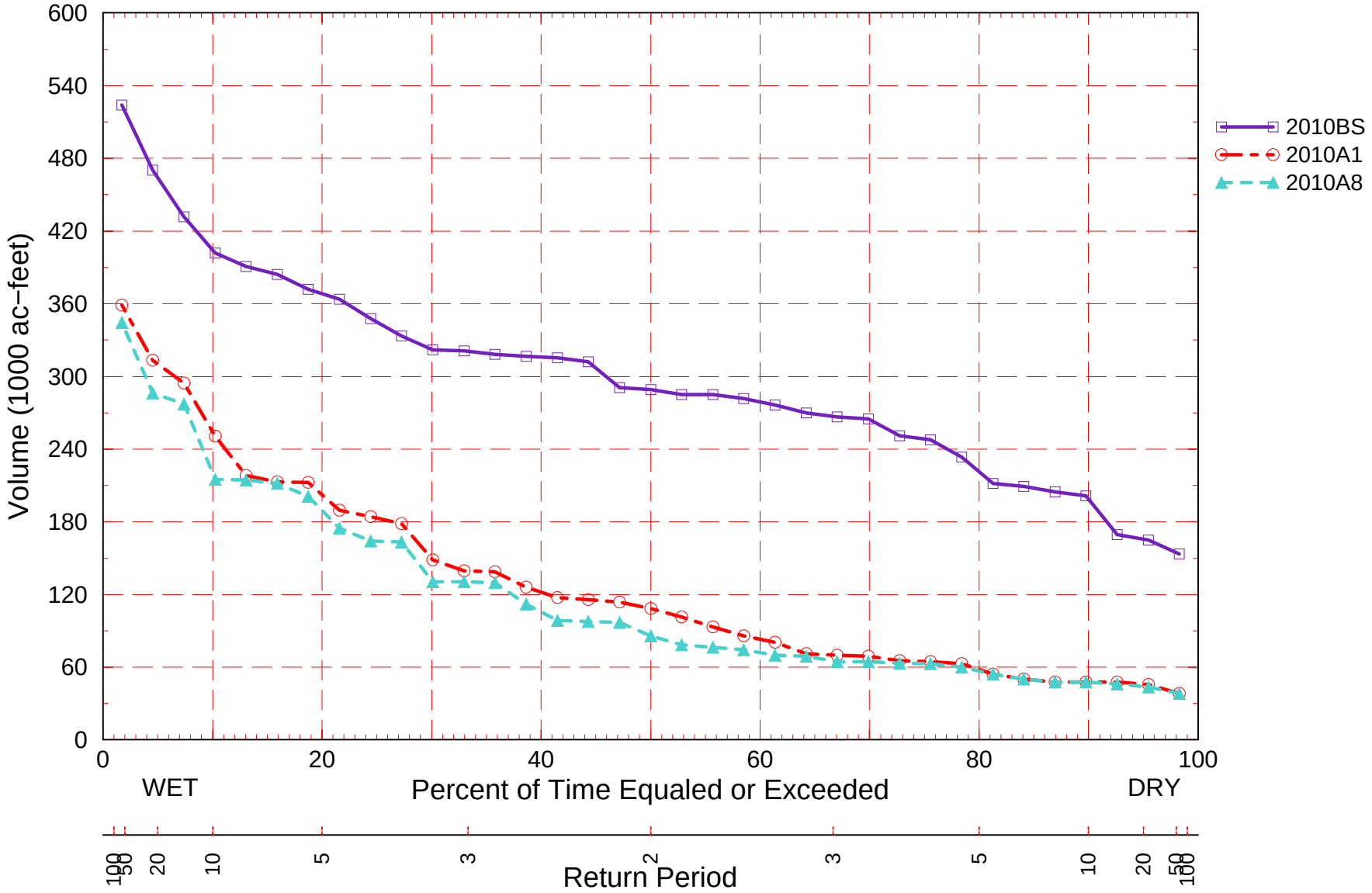

DRAFT

SFWMM P.O.S. 1965 − 2000
Prepared by HSM: 04/26/06 13:57:12
Filename: vol_freq_LOKWSEAA_11_to_10.fig

Total Water Supply from Lake Okeechobe to EAA

Volume Probability Curves − Period (Nov − Feb)

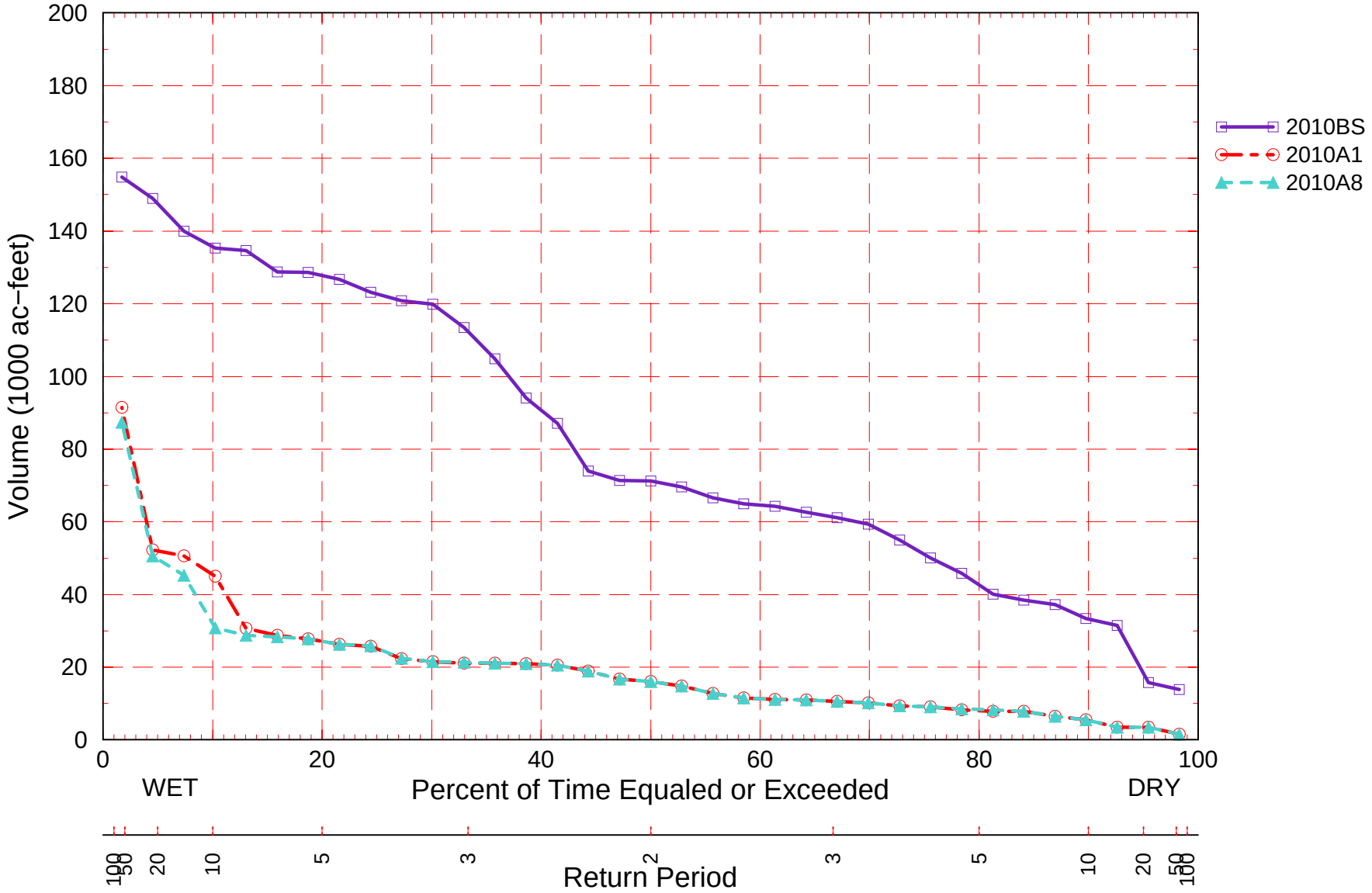

DRAFT

SFWMM P.O.S. 1965 − 2000
Prepared by HSM: 04/26/06 13:58:38
Filename: vol_freq_LOKWSEAA_11_to_2.fig

Total Water Supply from Lake Okeechobe to EAA

Volume Probability Curves − Dry Season (Nov − May)

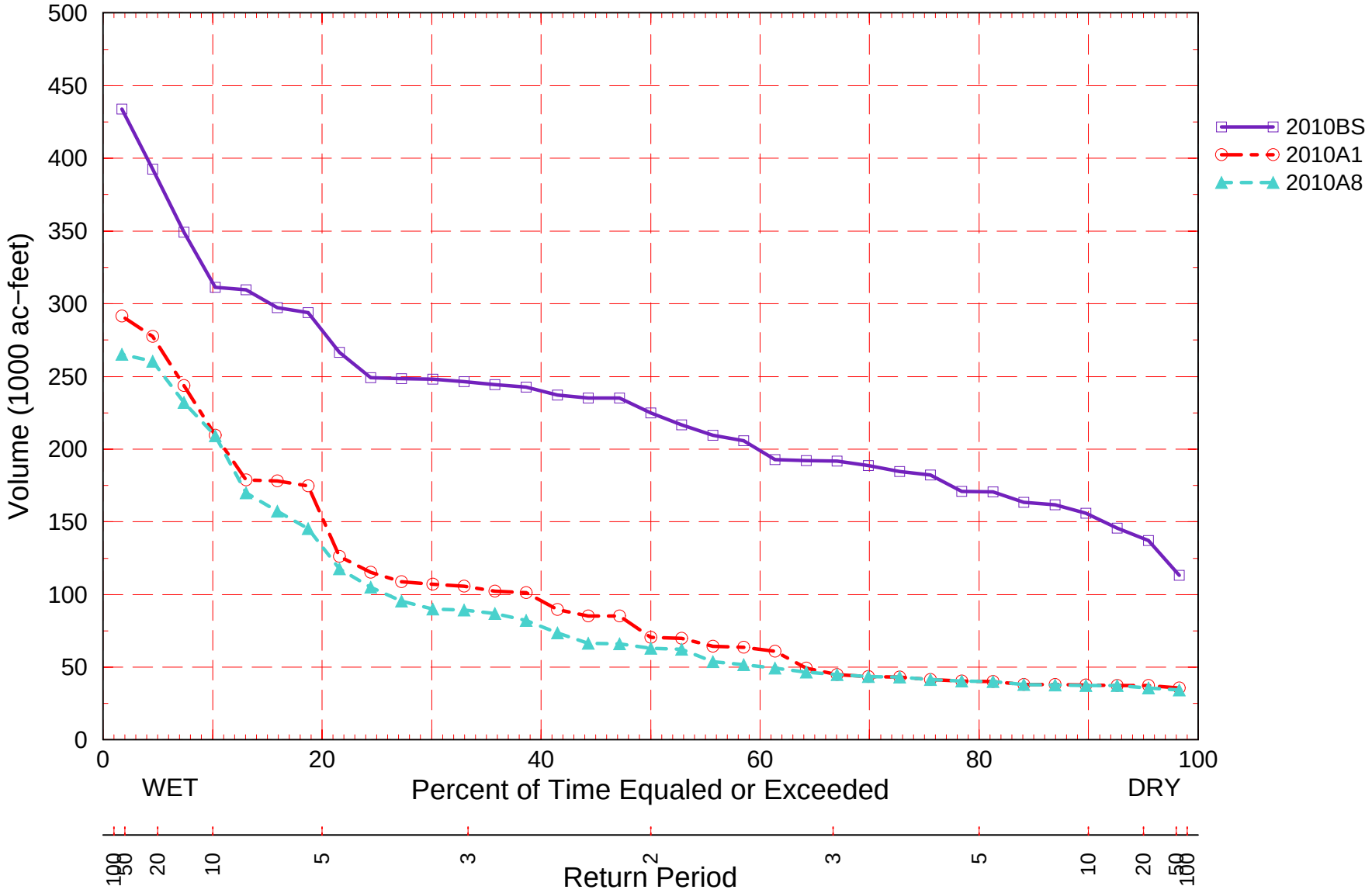

SFWMM P.O.S. 1965 − 2000
Prepared by HSM: 04/26/06 13:57:42
Filename: vol_freq_LOKWSEAA_11_to_5.fig

Total Water Supply from Lake Okeechobe to EAA

Volume Probability Curves − Period (Mar − May)

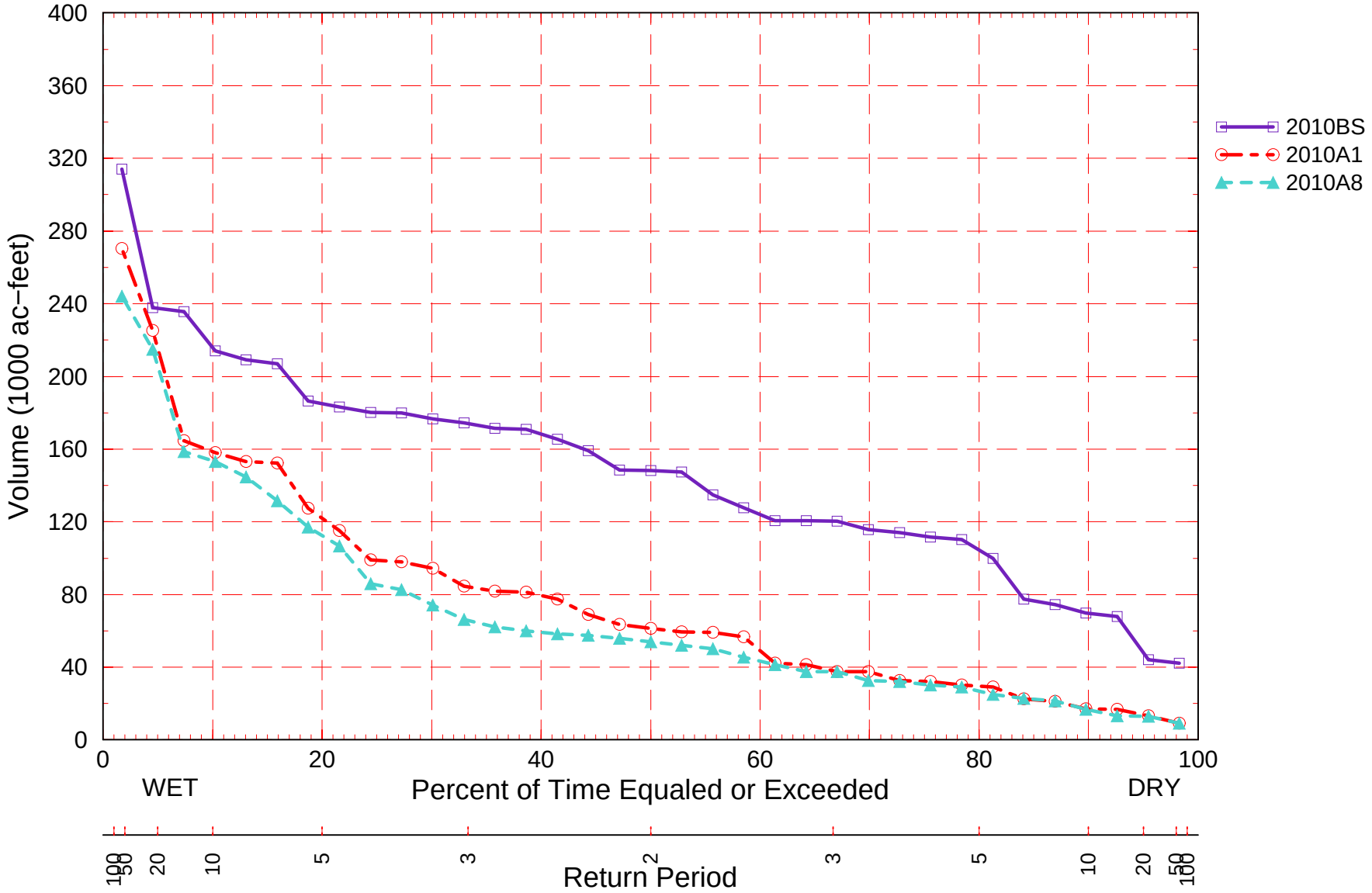

DRAFT

SFWMM P.O.S. 1965 − 2000
Prepared by HSM: 04/26/06 13:59:05
Filename: vol_freq_LOKWSEAA_3_to_5.fig

Total Water Supply from Lake Okeechobe to EAA

Volume Probability Curves − Wet Season (Jun − Oct)

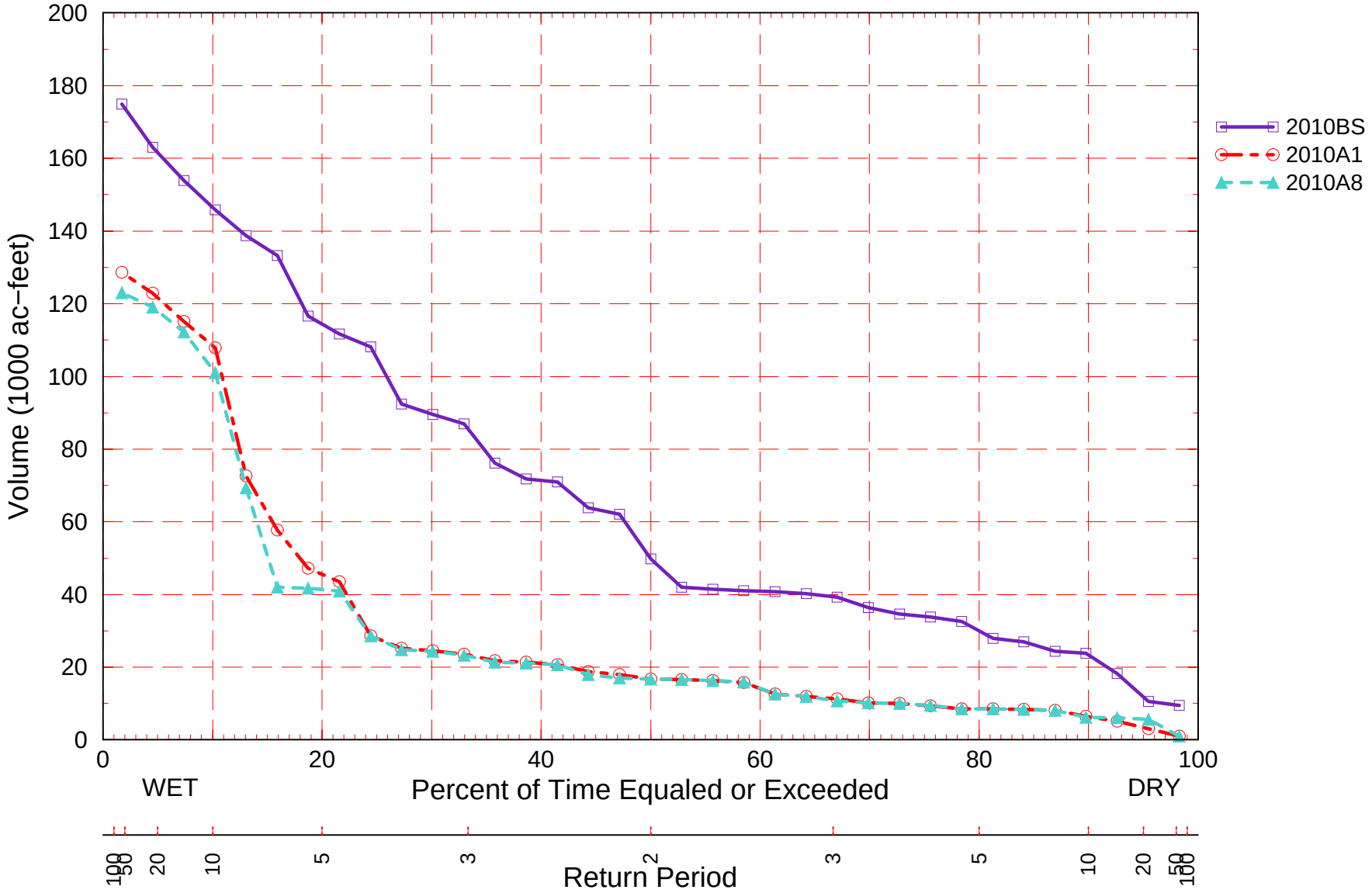

DRAFT

SFWMM P.O.S. 1965 − 2000
Prepared by HSM: 04/26/06 13:58:10
Filename: vol_freq_LOKWSEAA_6_to_10.fig

Total Water Supply from Lake Okeechobe to EAA

Volume Probability Curves − Period (Jun − Aug)

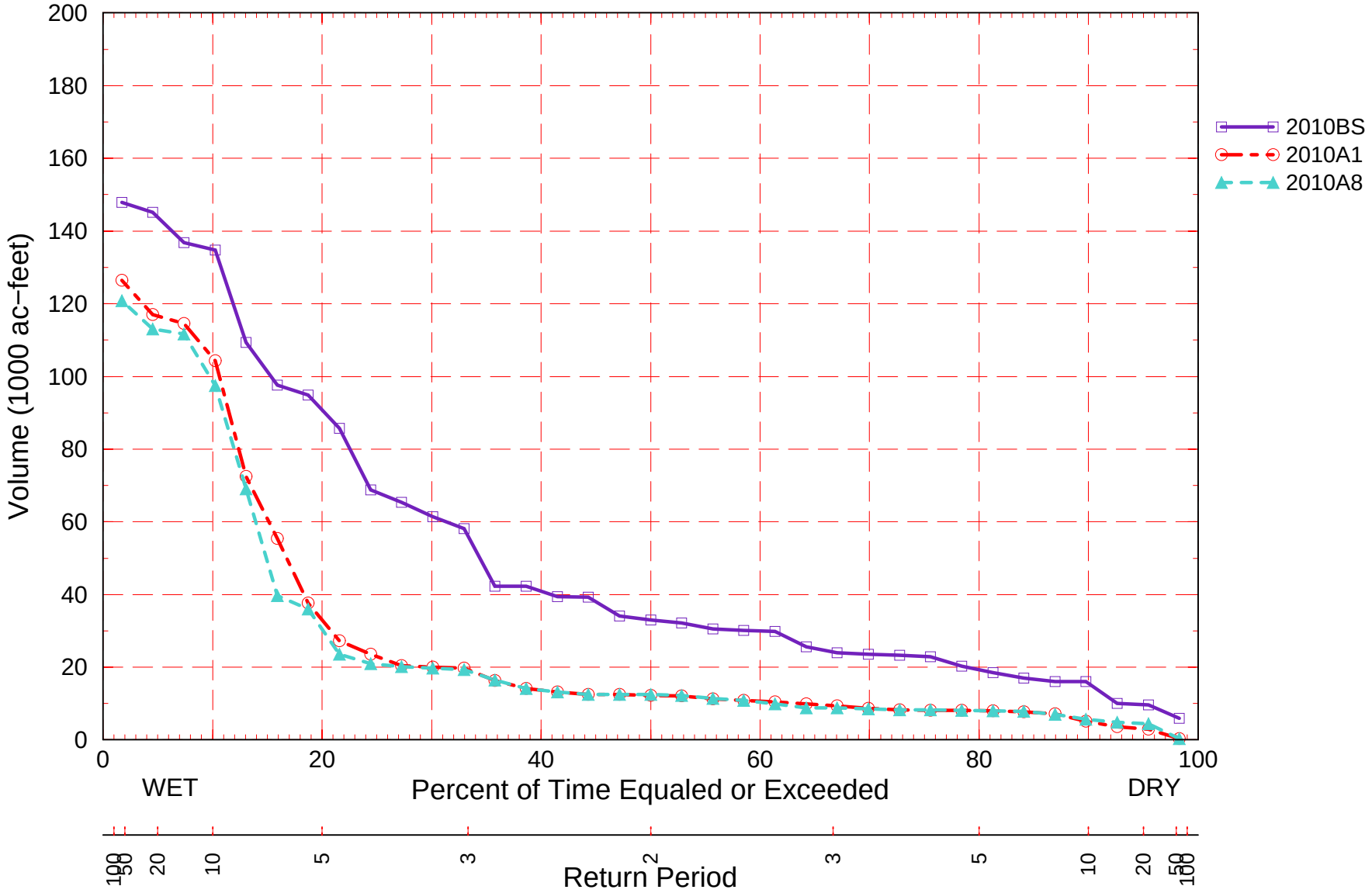

SFWMM P.O.S. 1965 − 2000
Prepared by HSM: 04/26/06 13:59:33
Filename: vol_freq_LOKWSEAA_6_to_8.fig

Total Water Supply from Lake Okeechobe to EAA

Volume Probability Curves − Period (Sep − Oct)

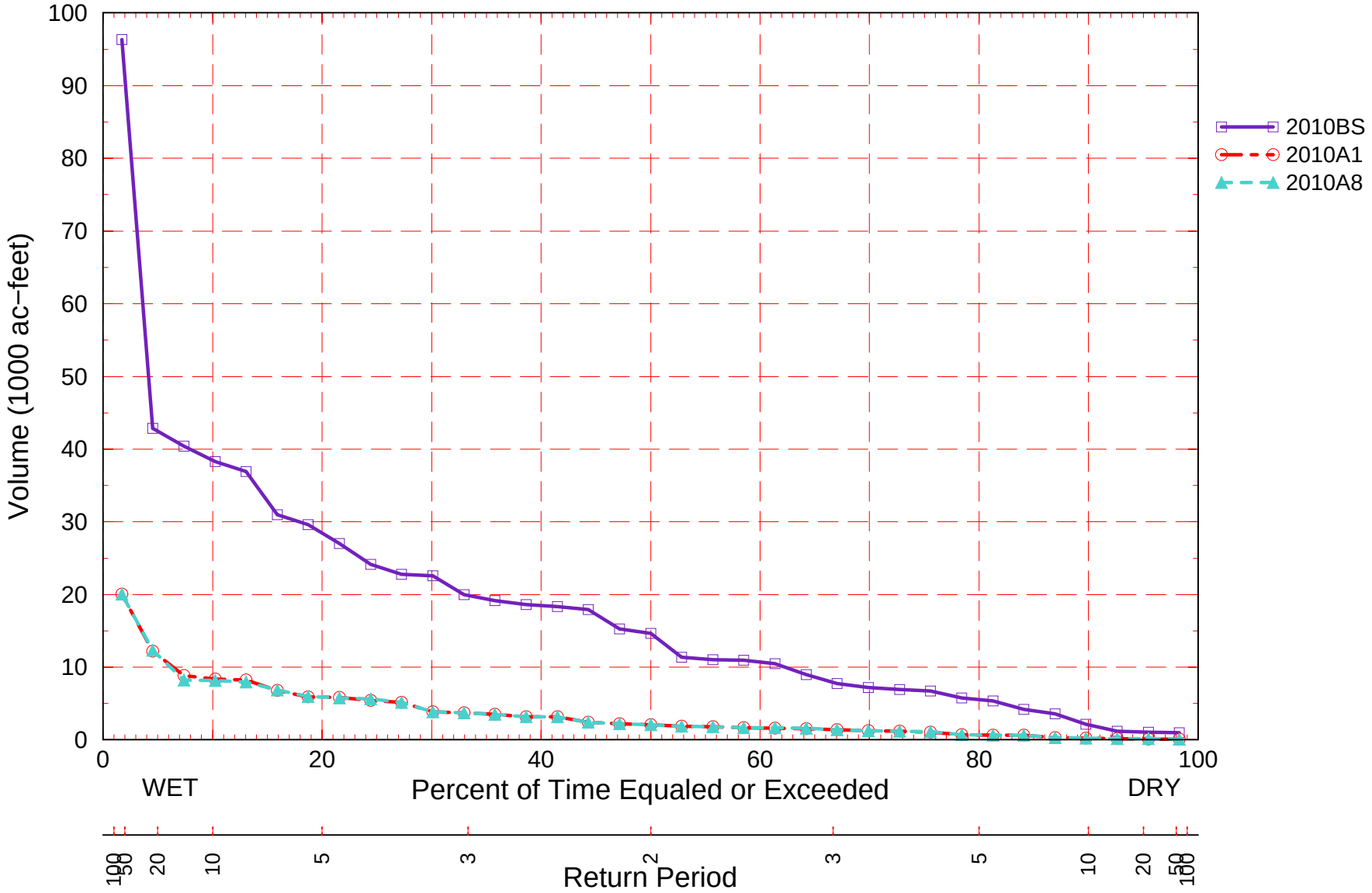

DRAFT

SFWMM P.O.S. 1965 − 2000
Prepared by HSM: 04/26/06 14:00:00
Filename: vol_freq_LOKWSEAA_9_to_10.fig

Total Water Supply from Reservoir to EAA

Volume Probability Curves − Water Year (Nov − Oct)

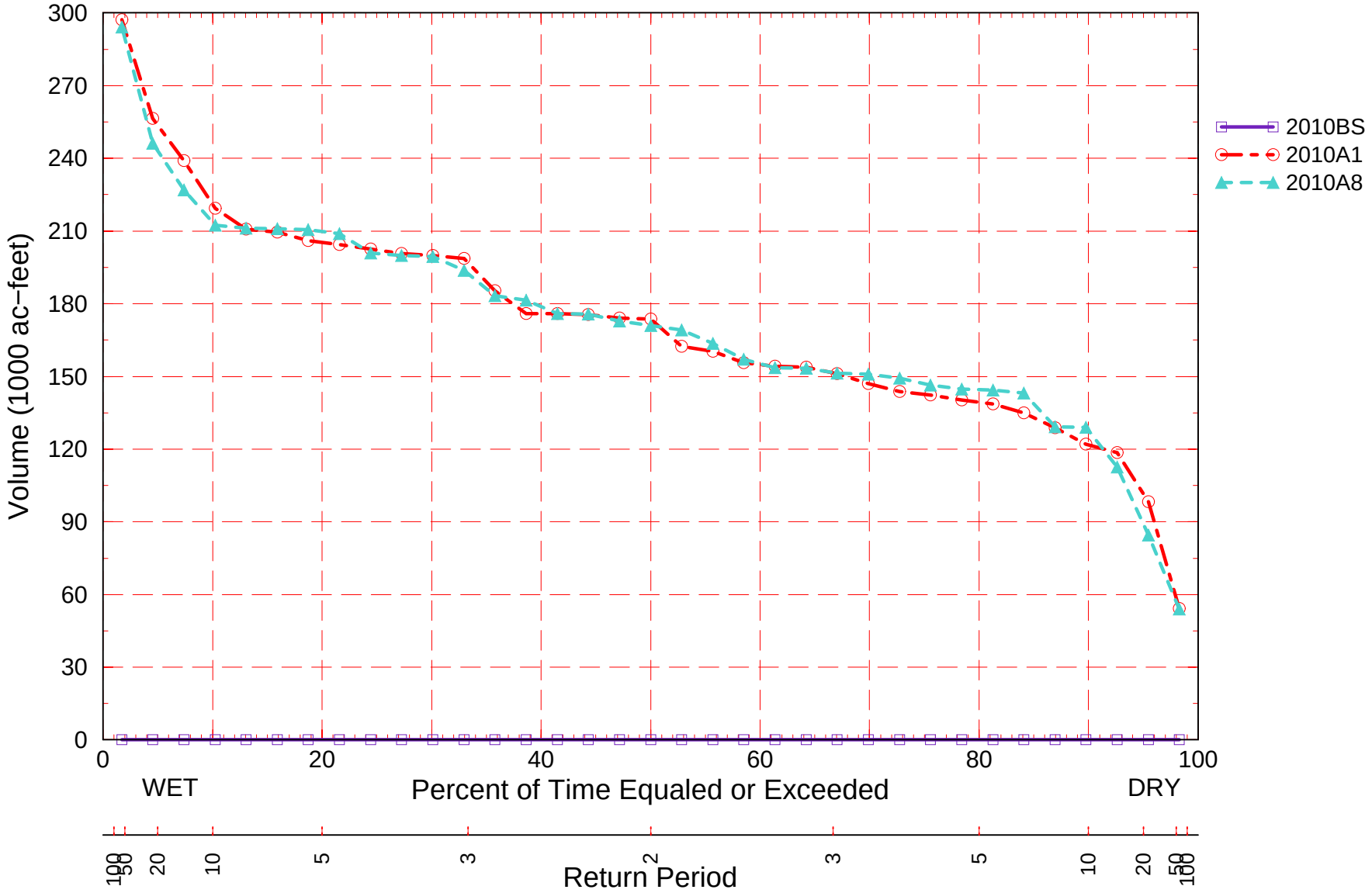

DRAFT

SFWMM P.O.S. 1965 − 2000
Prepared by HSM: 04/26/06 13:57:21
Filename: vol_freq_RESWSEAA_11_to_10.fig

Total Water Supply from Reservoir to EAA

Volume Probability Curves − Period (Nov − Feb)

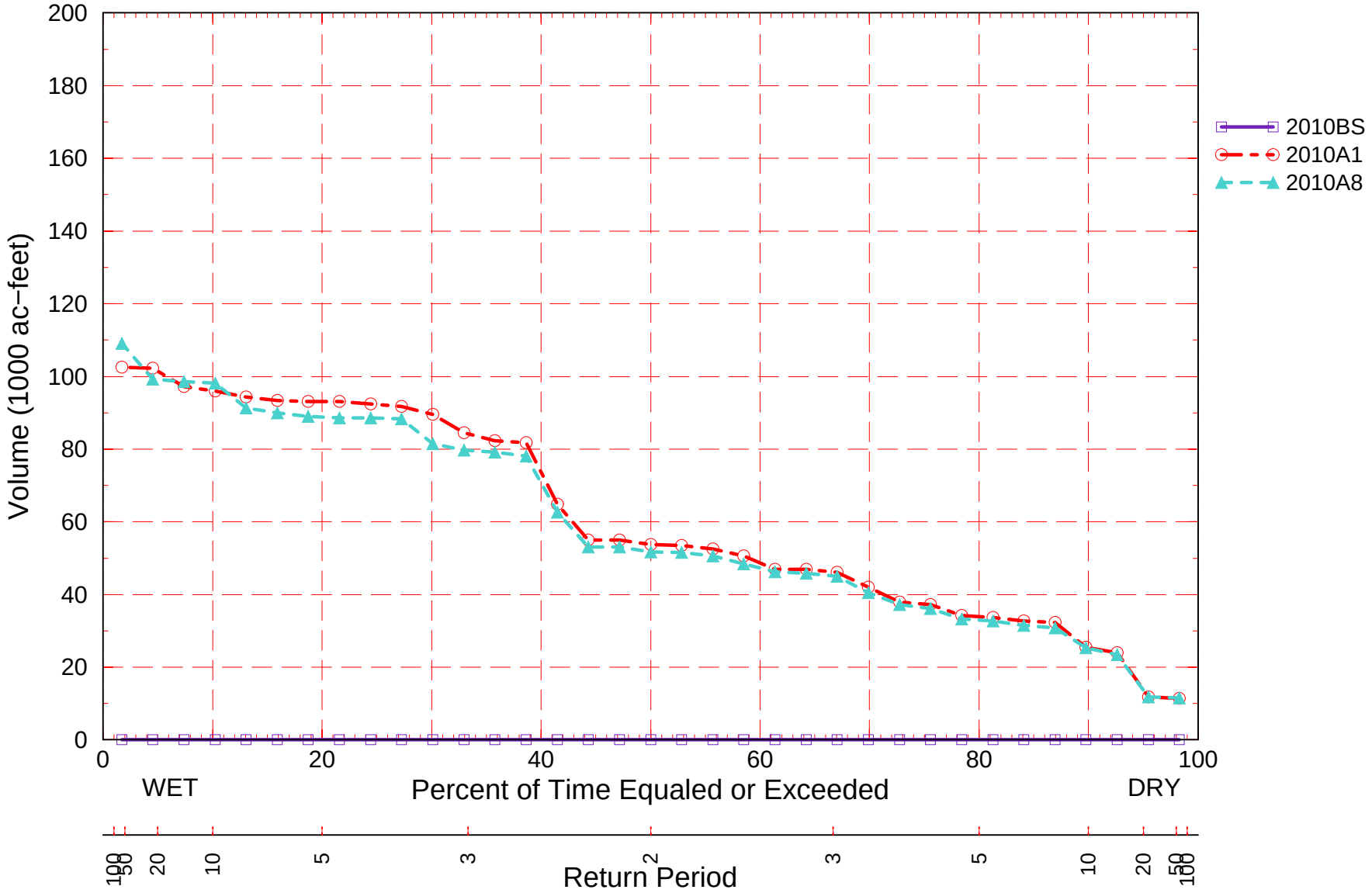

SFWMM P.O.S. 1965 − 2000
Prepared by HSM: 04/26/06 13:58:47
Filename: vol_freq_RESWSEAA_11_to_2.fig

DRAFT

Total Water Supply from Reservoir to EAA

Volume Probability Curves − Dry Season (Nov − May)

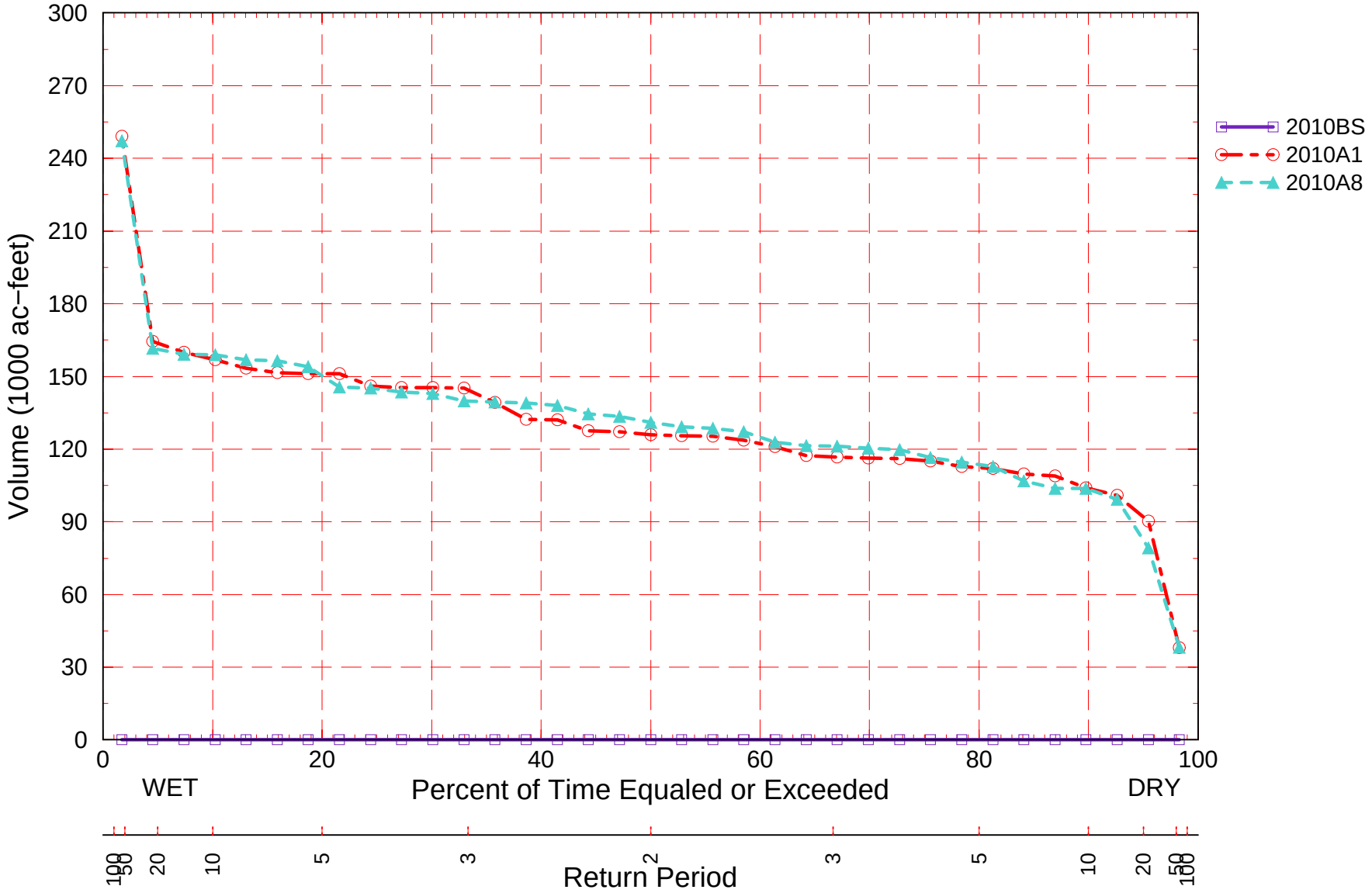

DRAFT

SFWMM P.O.S. 1965 − 2000
Prepared by HSM: 04/26/06 13:57:52
Filename: vol_freq_RESWSEAA_11_to_5.fig

Total Water Supply from Reservoir to EAA

Volume Probability Curves − Period (Mar − May)

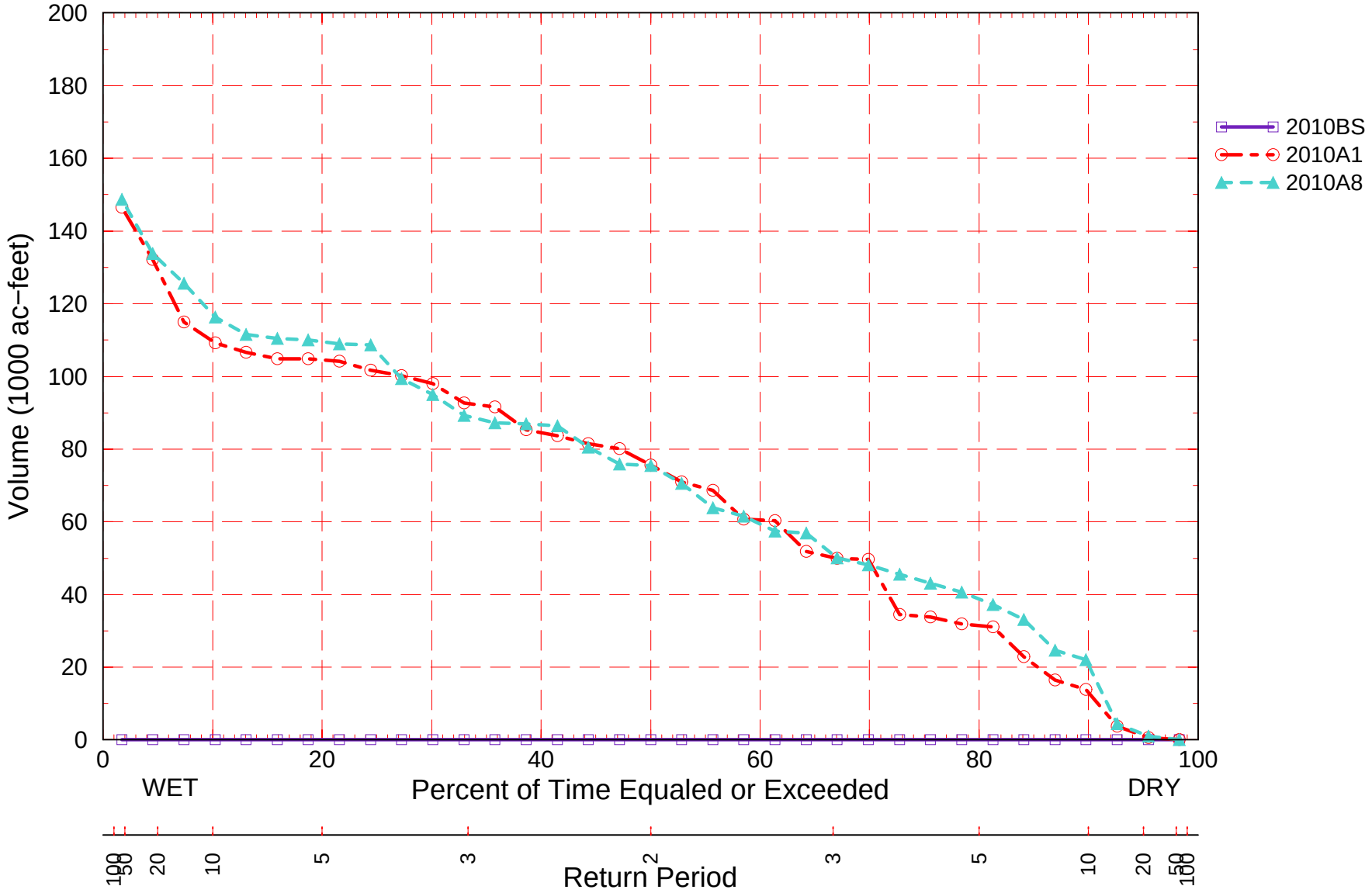

DRAFT

SFWMM P.O.S. 1965 − 2000
Prepared by HSM: 04/26/06 13:59:15
Filename: vol_freq_RESWSEAA_3_to_5.fig

Total Water Supply from Reservoir to EAA

Volume Probability Curves − Wet Season (Jun − Oct)

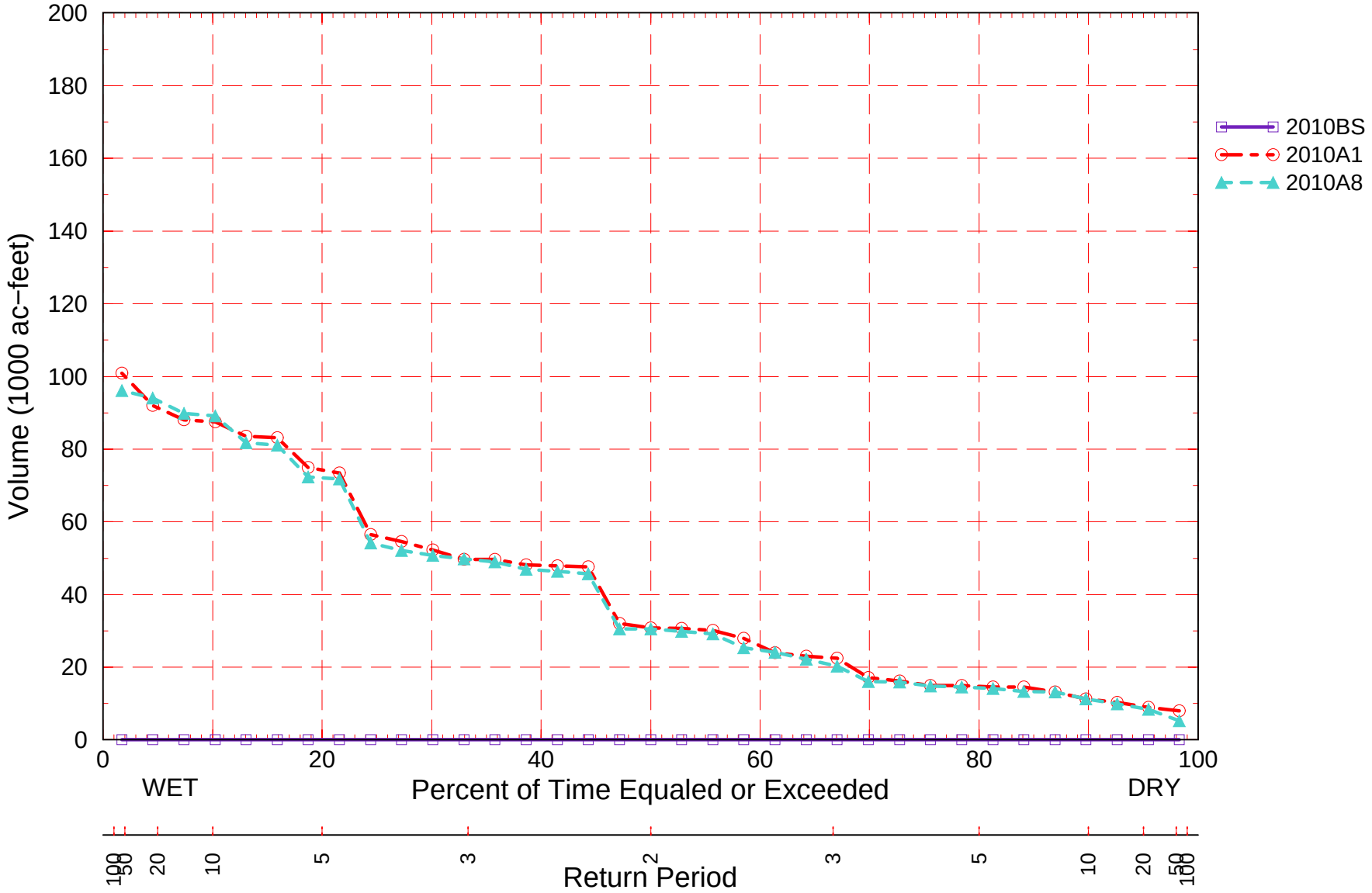

DRAFT

SFWMM P.O.S. 1965 − 2000
Prepared by HSM: 04/26/06 13:58:19
Filename: vol_freq_RESWSEAA_6_to_10.fig

Total Water Supply from Reservoir to EAA

Volume Probability Curves − Period (Jun − Aug)

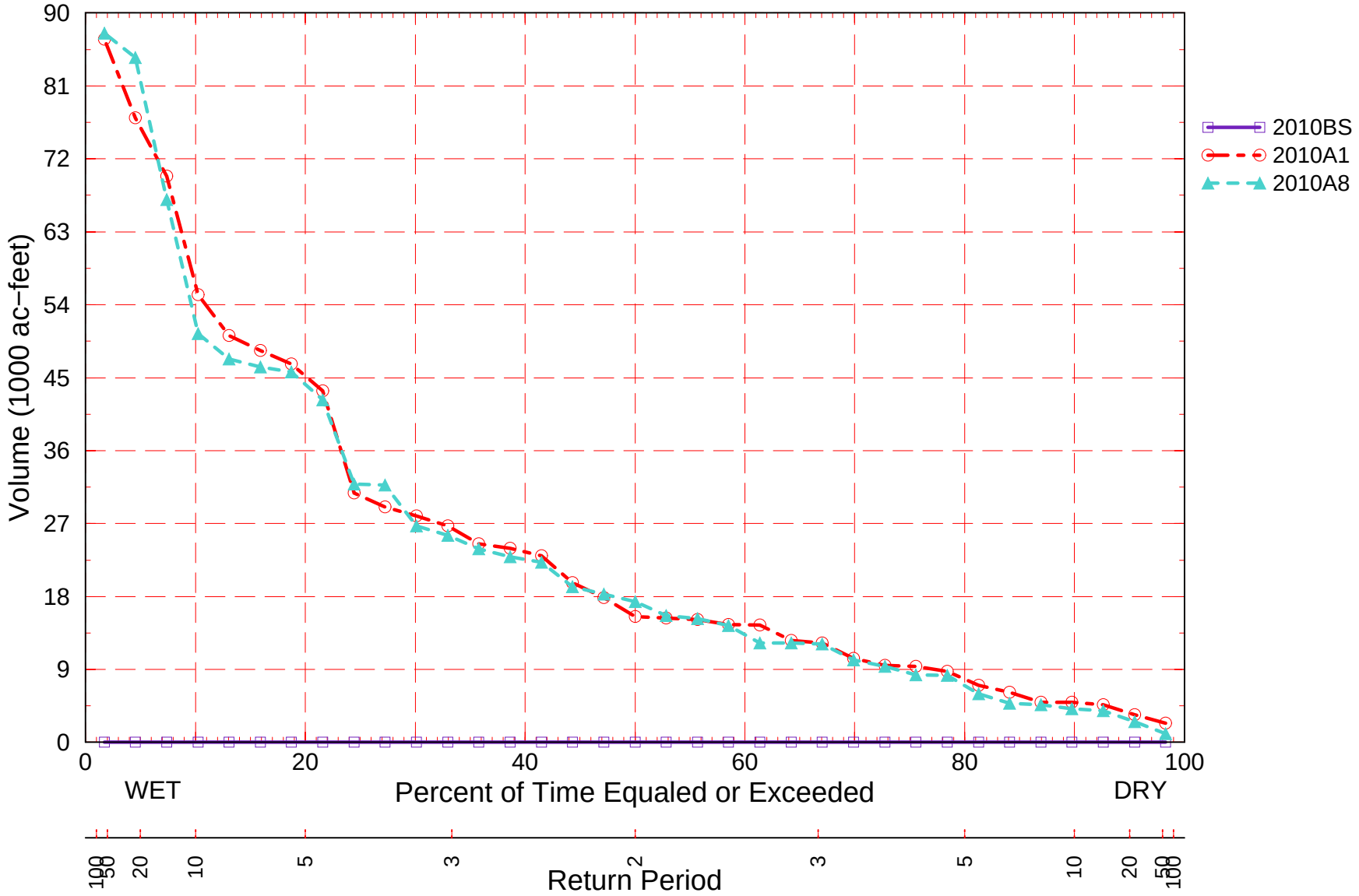

DRAFT

SFWMM P.O.S. 1965 − 2000
Prepared by HSM: 04/26/06 13:59:43
Filename: vol_freq_RESWSEAA_6_to_8.fig

Total Water Supply from Reservoir to EAA

Volume Probability Curves − Period (Sep − Oct)

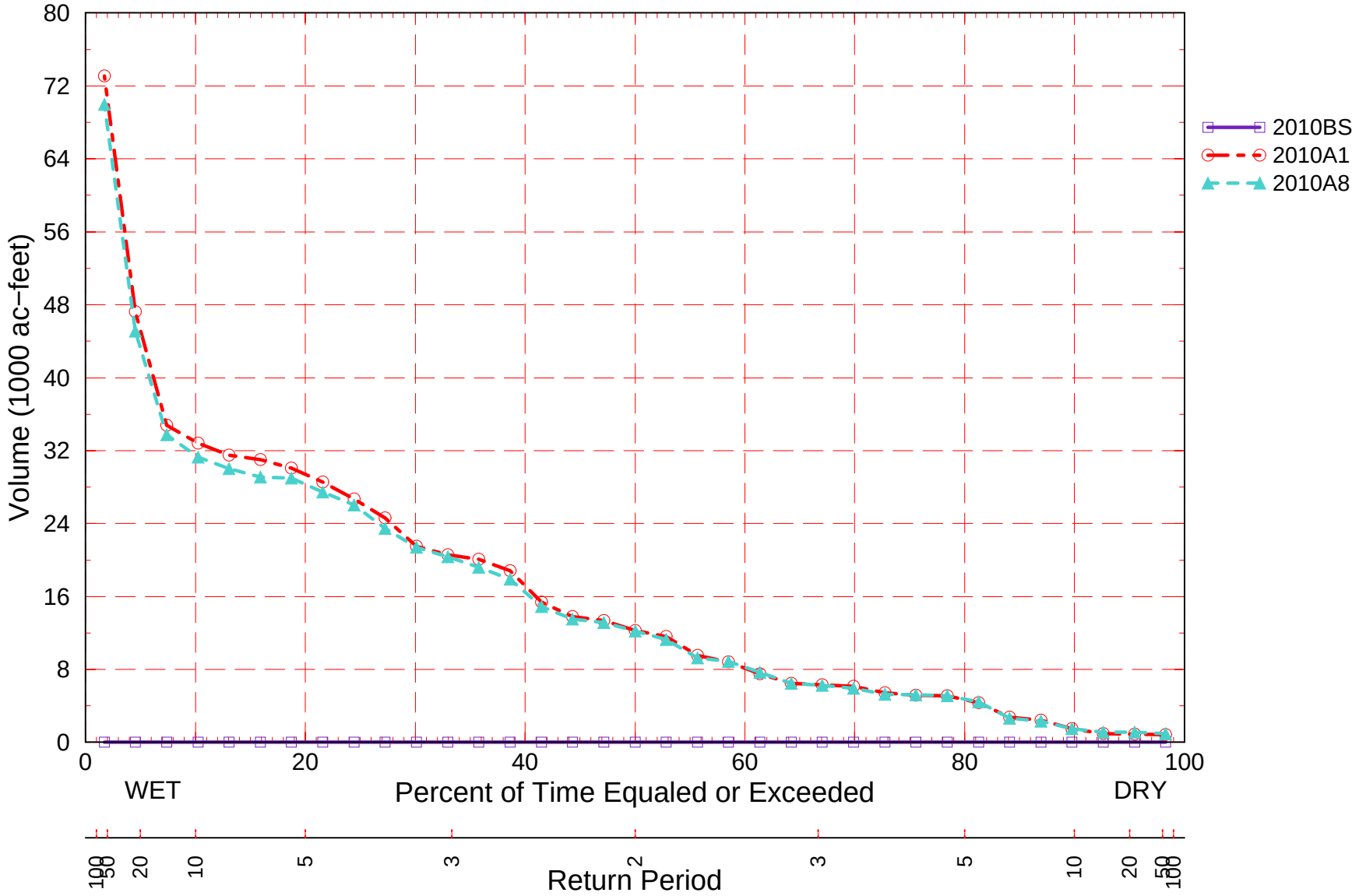

SFWMM P.O.S. 1965 − 2000
Prepared by HSM: 04/26/06 14:00:12
Filename: vol_freq_RESWSEAA_9_to_10.fig

DRAFT

Total Supplemental (Lake + Reservoir) Water Supply to EAA

Volume Probability Curves − Water Year (Nov − Oct)

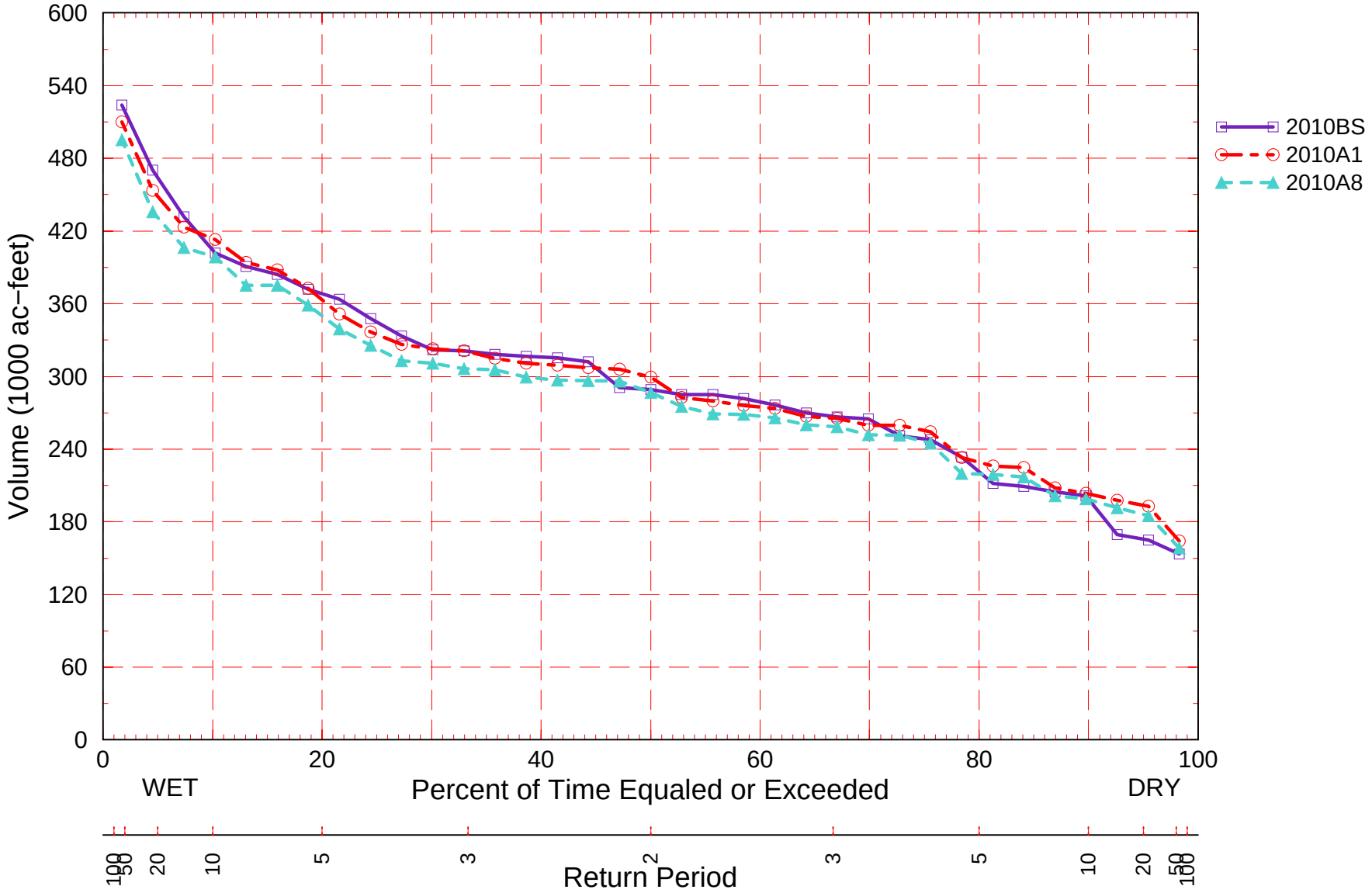

DRAFT

SFWMM P.O.S. 1965 − 2000
Prepared by HSM: 04/26/06 13:57:31
Filename: vol_freq_TOTSUPWSEAA_11_to_10.fig

Total Supplemental (Lake + Reservoir) Water Supply to EAA

Volume Probability Curves − Period (Nov − Feb)

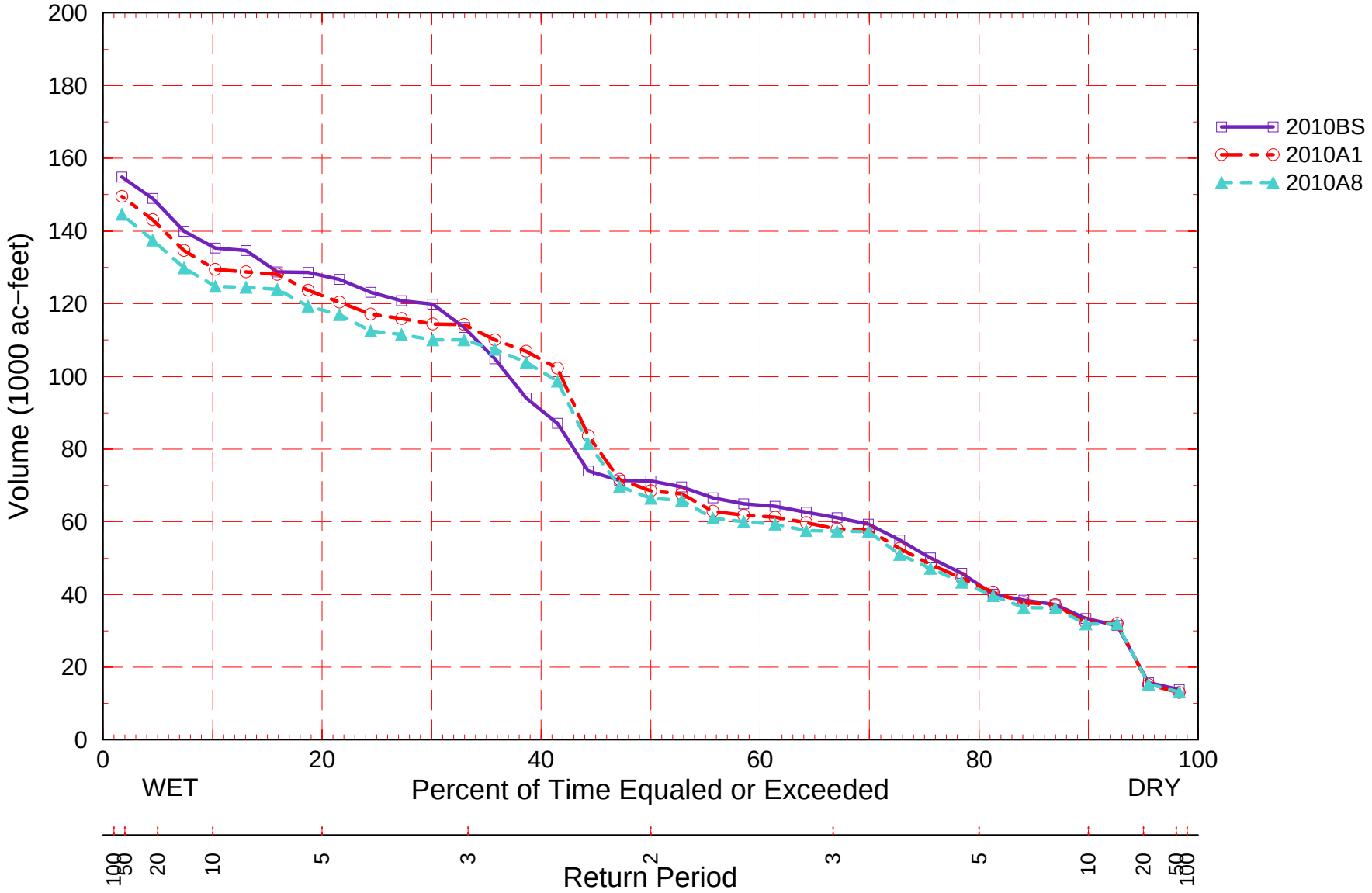

DRAFT

SFWMM P.O.S. 1965 − 2000
Prepared by HSM: 04/26/06 13:58:56
Filename: vol_freq_TOTSUPWSEAA_11_to_2.fig

Total Supplemental (Lake + Reservoir) Water Supply to EAA

Volume Probability Curves − Dry Season (Nov − May)

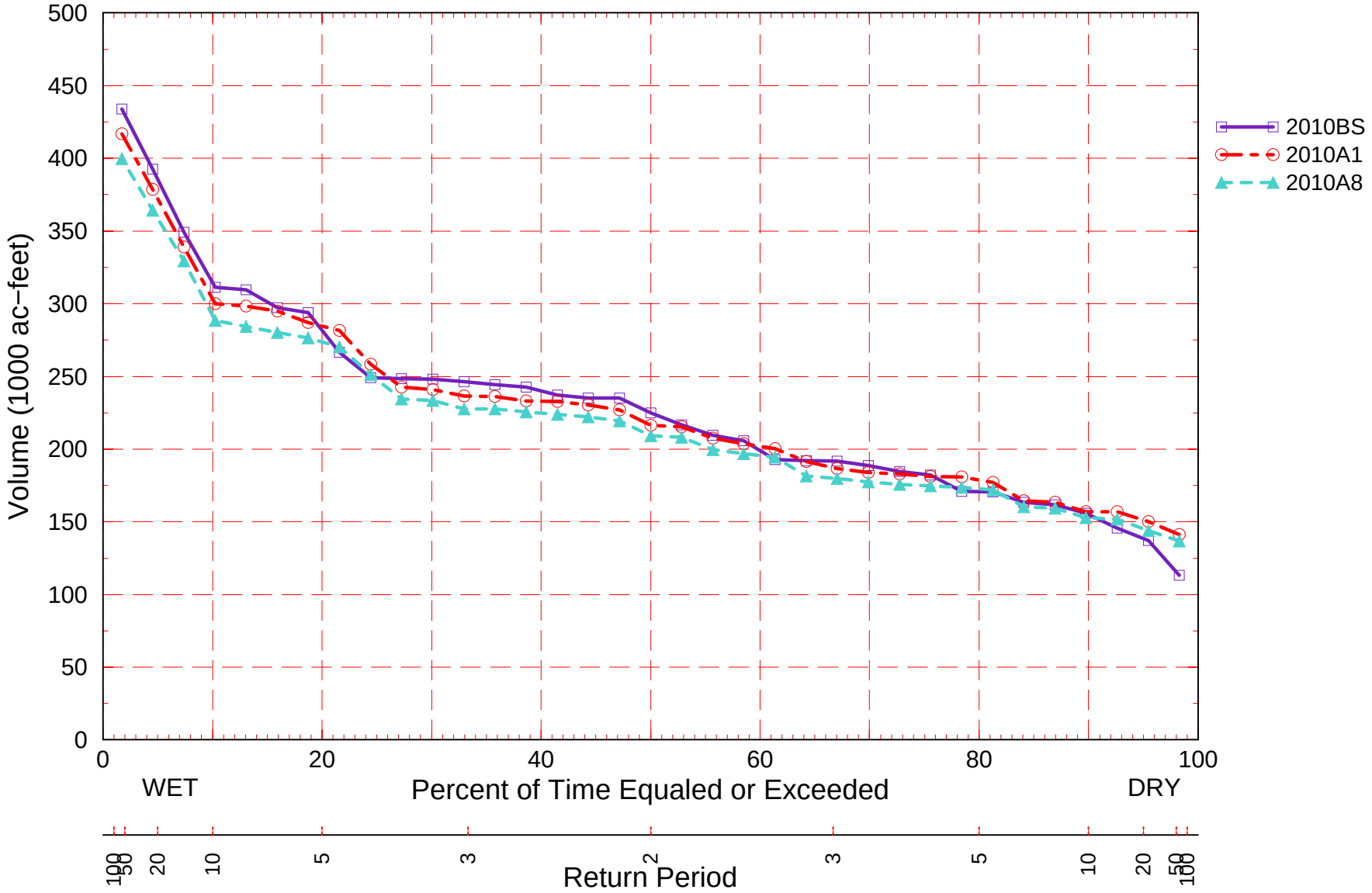

DRAFT

SFWMM P.O.S. 1965 − 2000
Prepared by HSM: 04/26/06 13:58:00
Filename: vol_freq_TOTSUPWSEAA_11_to_5.fig

Total Supplemental (Lake + Reservoir) Water Supply to EAA

Volume Probability Curves − Period (Mar − May)

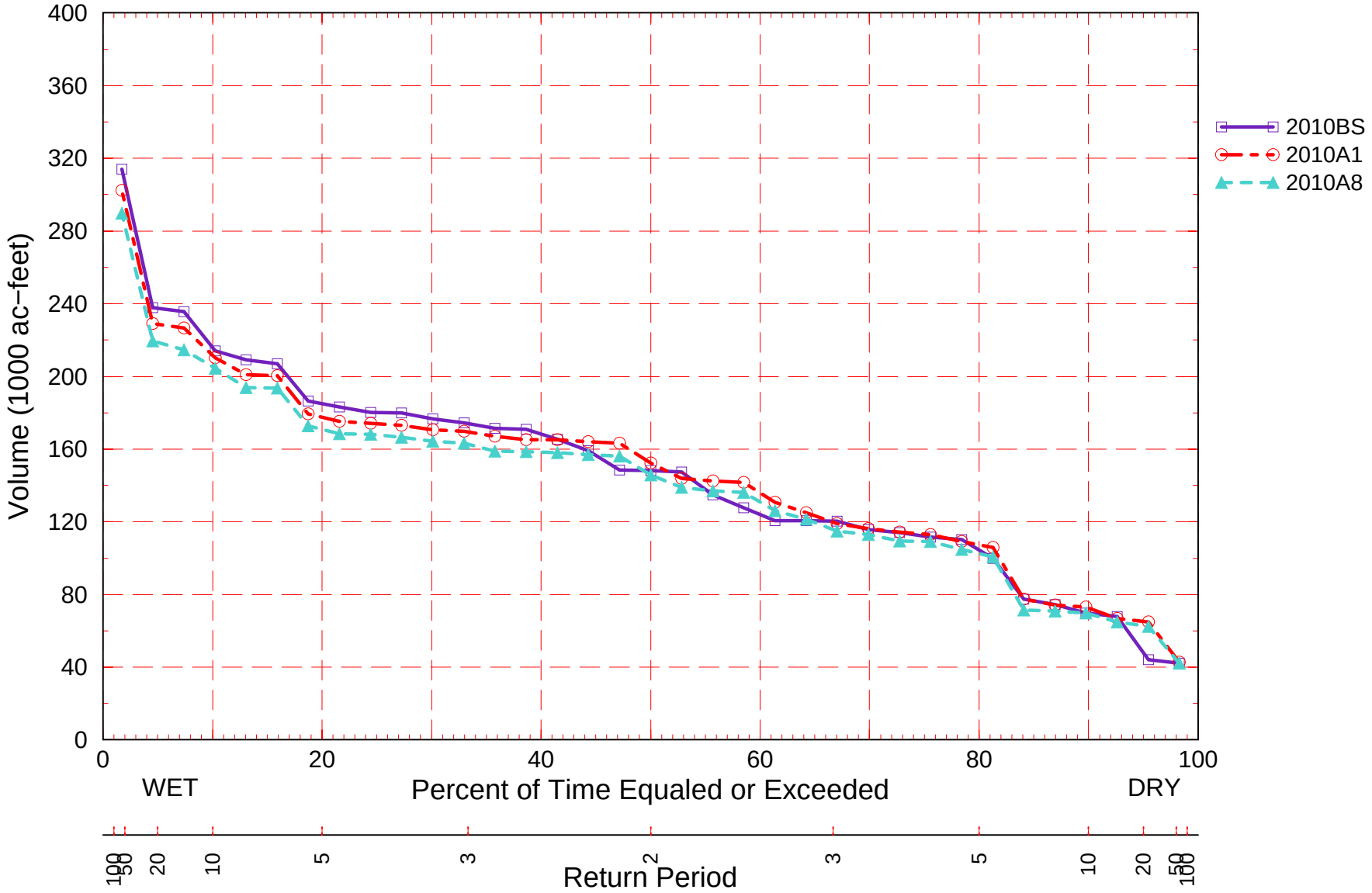

DRAFT

SFWMM P.O.S. 1965 − 2000
Prepared by HSM: 04/26/06 13:59:23
Filename: vol_freq_TOTSUPWSEAA_3_to_5.fig

Total Supplemental (Lake + Reservoir) Water Supply to EAA

Volume Probability Curves − Wet Season (Jun − Oct)

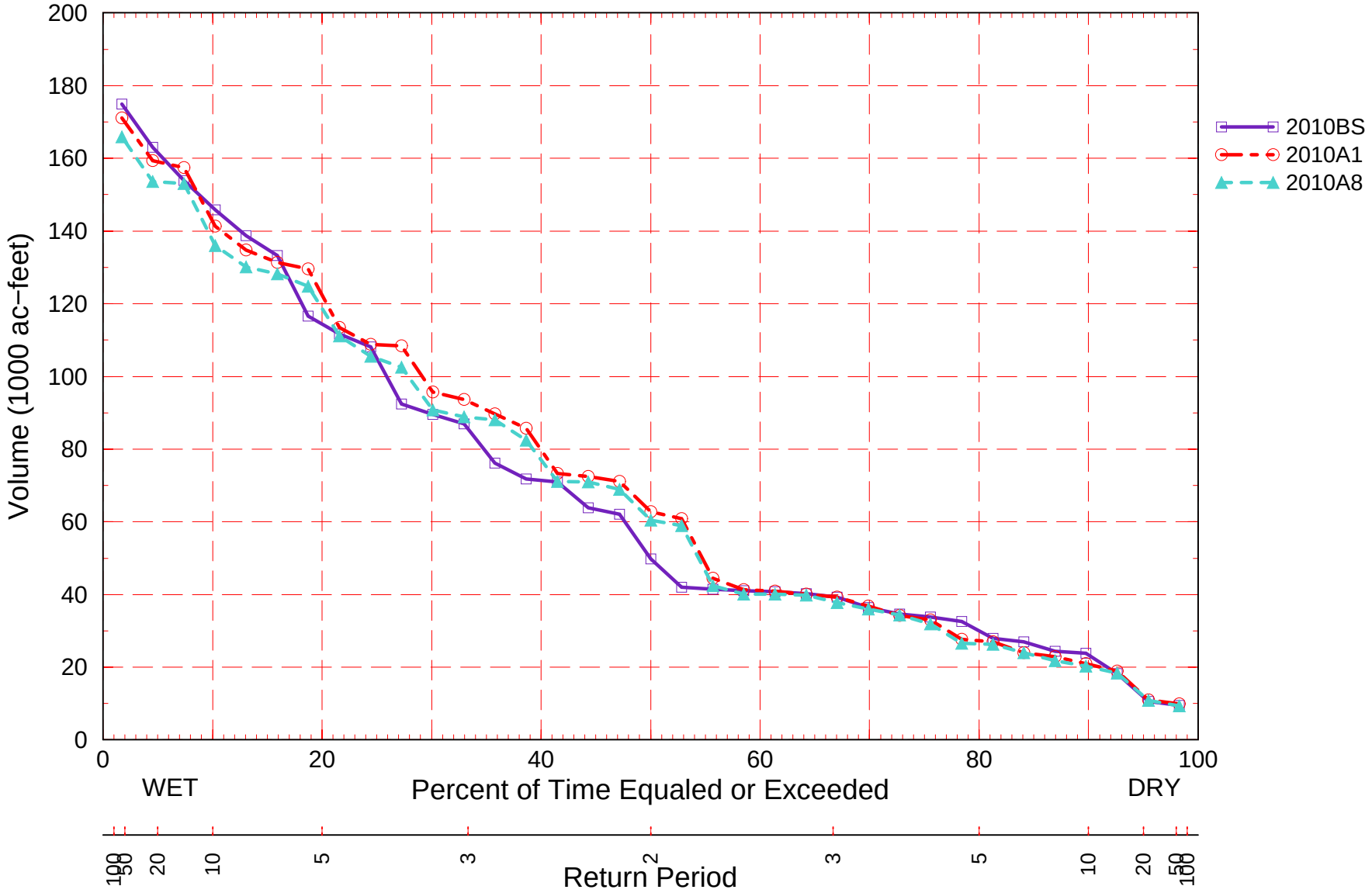

DRAFT

SFWMM P.O.S. 1965 − 2000
Prepared by HSM: 04/26/06 13:58:28
Filename: vol_freq_TOTSUPWSEAA_6_to_10.fig

Total Supplemental (Lake + Reservoir) Water Supply to EAA

Volume Probability Curves − Period (Jun − Aug)

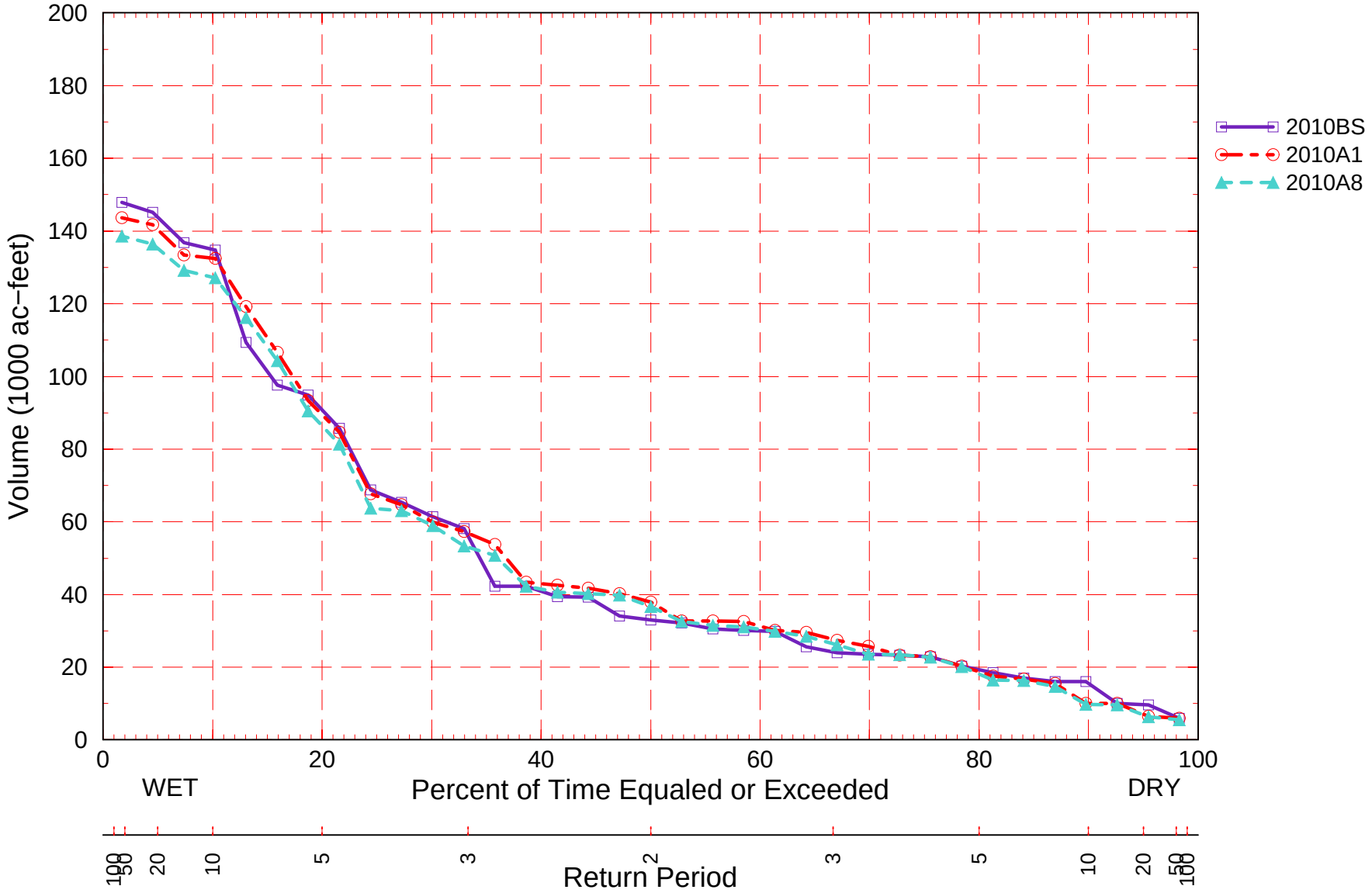

DRAFT

SFWMM P.O.S. 1965 − 2000
Prepared by HSM: 04/26/06 13:59:51
Filename: vol_freq_TOTSUPWSEAA_6_to_8.fig

Total Supplemental (Lake + Reservoir) Water Supply to EAA

Volume Probability Curves − Period (Sep − Oct)

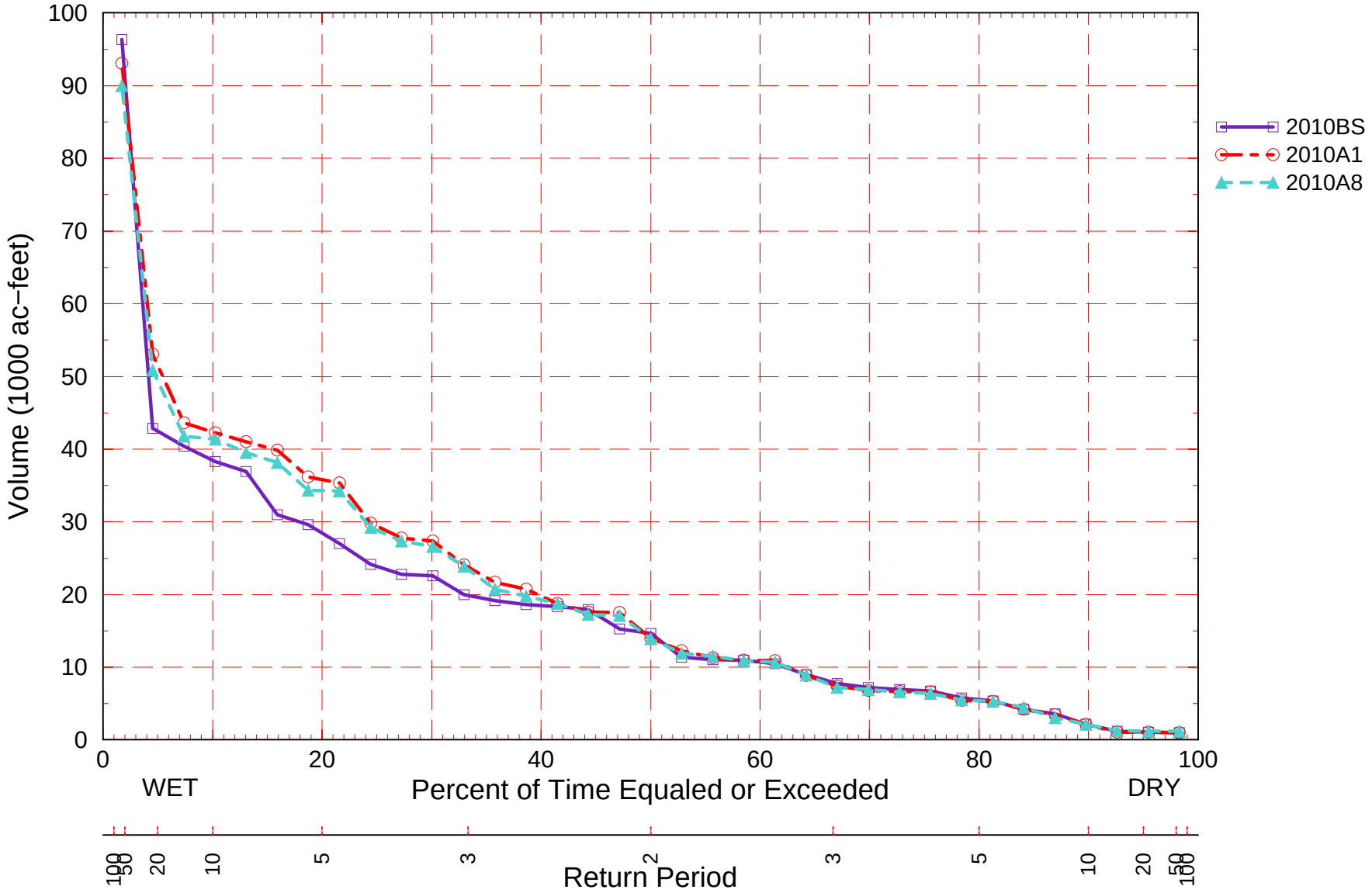

DRAFT

SFWMM P.O.S. 1965 − 2000
Prepared by HSM: 04/26/06 14:00:21
Filename: vol_freq_TOTSUPWSEAA_9_to_10.fig

D.5 DMSTA MODELING

The Dynamic Model for Stormwater Treatment Areas (DMSTA) was developed by Dr. Bill Walker and Dr. Bob Kadlec under contract with the U.S. Department of Interior and the U.S. Army Corps of Engineers to support the design of Stormwater Treatment Areas (STA), which are capable of removing phosphorus in stormwater runoff from the Everglades Agricultural Area (EAA) and Lake Okeechobee (LOK) releases. DMSTA2, which was released in June 2005, has the additional capability to simulate total phosphorus (TP) removal in deeper storage reservoirs, such as the EAA A-1 Reservoir. In the network mode, DMSTA2 is also capable of linking storage reservoirs to STAs.

The inflows to the reservoir and STA were based on the SFWMM (2x2 model) 2010A1 model run for the simulation period 1965 to 2000. The time series of TP concentrations associated with 2x2 model flows were developed by Burns & McDonnell (under contract to ADA Engineering) as part of the Regional Feasibility Study (RFS) (Appendix D).

The EAA A-1 Reservoir configured for DMSTA2 consists of one cell with a surface area of 61.5 km^2 (15,200 acres). The six-cell configuration of STA 3/4 is identical to the configuration used for DMSTA2 modeling conducted in the RFS.

The sources of the canal flows are Lake Okeechobee (LO) and stormwater runoff from the basins contributing to each of the canals. Some of the LO flows enter EAA A-1 Reservoir, while other LO flows enter STA 3/4 without passing through EAA A-1 Reservoir.

The 2010A1 model flows for DMSTA2 resulted in an average total inflow to EAA Reservoir A-1 of 527 kac-ft/yr over the 36 year simulation period. Of the total, an average of 339 kac-ft/yr was delivered to STA 3/4, which received an additional 279 kac-ft/yr of flow directly from stormwater runoff in the two canal basins.

The FWA TP concentration of the inflows to EAA A-1 Reservoir is 90.7 ppb. The FWA TP concentration of the flows released from EAA A-1 Reservoir to STA 3/4 is 75.7 ppb, a 16 percent reduction of the EAA A-1 Reservoir inflow concentration. The FWA TP concentration of the direct inflows to STA 3/4 from the two canal basins is 74.8 ppb. The FWA average TP concentration of the outflows from STA 3/4 is 18.1 ppb, a 76 percent reduction in concentration. The outflow geometric mean (GM) concentration is 12.7 ppb.

Project File: PROJECT_A1_STA3_4			
Case	Units	RES_A1_10	STA_3_4_C
Description	-	Reservoir A-1	STA 3/4
Series Name	-	TS_A1_STA34	TS_STA34
Execution Time	seconds/yr	1.89	11.86
Run Date	-	04/27/06	04/27/06
Starting Date for Simulation	-	01/01/65	01/01/65
Starting Date for Output	-	01/01/65	01/01/65
Ending Date	-	12/31/00	12/31/00
Output Duration	days	13149	13149
Cell Label		Total	Total
Downstream Cell Label		-	-
Network Simulation Name	-	Res A1 to STA 3-4_1	Res A1 to STA 3-4_1
Simulation Type	-	Base	Base
Surface Area	km2	61.50	66.95
Mean Rainfall	cm/yr	129.3	129.3
Mean ET	cm/yr	111.8	112.5
Cell Inflow Volume	hm3/yr	651.3	761.7
Cell Inflow Load	kg/yr	59072	57313
Cell Inflow Conc	ppb	90.7	75.2
Treated Outflow Volume	hm3/yr	8.1	752.8
Treated Outflow Load	kg/yr	559	13642
Treated FWM Outflow Conc	ppb	68.7	18.1
Upper Confidence Limit	ppb	#N/A	#N/A
Lower Confidence Limit	ppb	#N/A	#N/A
Total Outflow Volume + Bypass	hm3/yr	622.8	752.8
Total Outflow Load + Bypass	kg/yr	45775.3	13641.6
Total FWM Outflow Conc	ppb	73.5	18.1
Bypass Load	kg/yr	0.0	0.0
Bypass Load	%	0.0	0.0
Maximum Inflow	hm3/d	20.64	8.16
Maximum Outflow	hm3/d	3.42	8.17
Surface Load Reduction	kg/yr	58513	43672
Load Trapped in Sediments	kg/yr	12617	43629
Net Load Reduction	%	23%	76%
Lower Confidence Limit	%	#N/A	#N/A
Upper Confidence Limit	%	#N/A	#N/A
Daily Geometric Mean	ppb	#N/A	#N/A
Outflow Geo Mean - Composites	ppb	70.2	12.7
Upper Confidence Limit	ppb	#N/A	#N/A
Lower Confidence Limit	ppb	#N/A	#N/A
Frequency Outflow Conc > 10 ppl	%	100%	72%
Frequency Outflow Conc > 20 ppl	%	100%	48%
Frequency Outflow Conc > 50 ppl	%	100%	17%
Freq Outflow Volume > 10 ppb	%	1%	90%
95th Percentile Outflow Conc	ppb	90	24
Mean Biomass P Storage	mg/m2	417	1289
Storage Increase / Net Removal	%	0%	0%
Net Storage Turnover Rate	1/yr	17.7	18.2
Unit Area P Removal	g/m2-yr	205	652
Mean Water Load	cm/d	2.9	3.1
Max Water Load	cm/d	33.6	12.2
Mean Depth	cm	206	65
Minimum Depth	cm	1	27
Maximum Depth	cm	450	90
Frequency Depth < 10 cm	%	4.3%	0.2%
Flow/Width	m2/day	89.2	181.7
HRT Days	days	71.0	20.7
Mean Velocity	cm/sec	0.05	0.32
Seepage Outflow / Total Outflow	%	83%	3%
Release 1 Outflow Volume	hm3/yr	205.3	0.0
Release 2 Outflow Volume	hm3/yr	409.4	0.0
95th Percentile Outflow Volume	hm3/d	0.0	6.0
95th Percentile Outflow Load	kg/d	1.6	128.4
Simulated / Specified Mean Deptl	%	#N/A	#N/A
Release 1 Demand Met	%	1.0	#N/A
Release 2 Demand Met	%	1.0	#N/A
Outflow Demand Met	%	#N/A	#N/A
Range Check - Mean Depth	-	0	1
Range Check - Freq Depth < 10 c	-	0	0
Range Check - Flow/Width	-	0	3
Range Check - Inflow Conc	-	0	0
Range Check - Outflow Conc	-	0	0
Water Balance Error	%	0.00%	0.00%
Mass Balance Error	%	0.00%	0.95%

* Table 4 flows are in hm^3/yr. To convert to kac-ft/yr, multiply the flows in hm^3/yr by 0. 81