Everglades Agricultural Area Reservoir A-1

Final Environmental Impact Statement

Annex D
Volume 1 of 4

May 2006

U.S. Army Corps of Engineers
Jacksonville District

ANNEX D
MODELING INFORMATION

This page intentionally left blank

TABLE OF CONTENTS

D MODELING INFORMATION D-1
D.1 ACCELER8 System-Wide Model Runs D-1
D.1.1 2010 Base Condition Assumptions (2010BS) D-1
D.1.2 2010 with EAA A1 Storage Reservoir Condition Assumptions (2010A1) D-3
D.1.3 2010 with Acceler8 Assumptions (2010A8) D-3
D.2 Effects on Area Water Budgets as a result of the EAA A-1 Reservoir Project D-4
D.2.1 Lake Okeechobee Regulatory Releases D-4
D.2.2 Water Supply Releases D-5
D.2.3 Backpumping into Lake Okeechobee D-5
D.2.4 Summary D-5
D.3 Effects on Area Water Budgets as a result of Acceler8 Projects D-5
D.3.1 Lake Okeechobee Regulatory Releases D-6
D.3.2 Water Supply Releases D-6
D.3.3 Backpumping into Lake Okeechobee D-7
D.3.4 Summary D-7
D.4 Performance Measure Modeling D-11
D.5 DMSTA Modeling D-1932

This page intentionally left blank

D MODELING INFORMATION

D.1 ACCELER8 SYSTEM-WIDE MODEL RUNS

The Model Applications Support Unit, Hydrologic and Environmental Systems Modeling Department, and the Interagency Modeling Center (IMC) performed model simulations using the South Florida Water Management Model v 5.5 (SFWMM), or 2 x 2, at the 2010 planning horizon (2010BS), that included only authorized non-CERP features (e.g. Modified Water Deliveries project to be constructed by 2010). A second model simulation was also performed using a 2010 planning horizon that includes in addition to the authorized non-CERP features, the EAA A-1 Storage Reservoir (2010A1). A third simulation was performed using a 2010 planning horizon that includes Non-CERP projects and all Acceler8 projects (2010A8). This Annex (D) contains the model output for these three conditions; a description of the assumptions for the model simulations can be found below. Model simulations show hydrologic effects of the Acceler8 Projects in several areas including Lake Okeechobee, the northern estuaries (i.e., the Caloosahatchee and St. Lucie Estuaries) the WCAs 1, 2, 3 and ENP. Additional model graphics can be found on www.Evergladesnow.org.

D.1.1 2010 Base Condition Assumptions (2010BS)

- Climate - Same as CERP 2000 Base[1]
- Topography - Same as CERP 2000 Base
- Land Use – Circa 2010 land use for the LEC urban areas
- Natural Areas Vegetation - Same as CERP 2000 Base
- Lake Okeechobee Service Area (LOSA) Basins Area - Southern Indian Prairie and S-4 Basins demand and runoff time series based on AFSIRS modeling using 2010 land use projections
- Lake Okeechobee - WSE-CLA regulation schedule, Kissimmee River Restoration and Headwaters Revitalization Project is complete; BMP Make-up water deliveries and flood control releases south from the Lake are constrained by STA-3/4 treatment capacity and WCA regulation schedules
- Caloosahatchee River Basin – Daily irrigation demand and runoff time series were estimated using the Agricultural Field Scale Irrigation Requirement Simulation (AFSIRS) method based on projected 2010 land use

[1] Assumptions posted at http://modeling.cerpzone.org/pmviewer/showProjectIndex.do

- St Lucie Canal Basin - Daily irrigation demand and runoff time series were estimated using the AFSIRS method based on projected 2010 land use
- Seminole Brighton Reservation - Same as CERP 2000 Base
- Seminole Big Cypress Reservation - Same as CERP 2000 Base
- Everglades Construction Project Stormwater Treatment Areas – Full STA implementation as in conceptual ECP design (no expansion of STA's)
- Water Conservation Area 1 - Same as CERP 2000 Base
- Water Conservation Area 2 A&B - Same as CERP 2000 Base
- Water Conservation Area 3 A&B- Same as CERP 2000 Base plus
    - Structural and operational modifications as in the federally authorized Modified Water Deliver Project, with selected features from the Interim Operation Plan (IOP)
- Lower East Coast Service Areas
    - Public Water Supply and Irrigation
        - Projections based upon permitted allocation to utilities by 2005, with 2010 well field distribution and inclusion of expected utility ASR by 2010
        - Urban Irrigation demands are based upon projected 2010 LEC land use and calculated using AFSIRS, reduced to account for landscape and golf course areas irrigated using reuse water and landscape areas irrigated using public water supply
- Lower East Coast
    - Northern C-1ll project (2002 IOP EIS)
        - S332 pumps & reservoirs
    - Southern C-111 project modeled per C-111 Project 1994 GRR
    - C-4 Impoundment
        - IOP (partial implementation)
        - South Dade Structure Operations modeled per column 1 of the 2002 IOP EIS
        - S12's and S343's operating under IOP schedules 2002 IOP EIS
- Upper East Coast Operational CERP - L-8 Reservoir: 870 acres, depth 44 ft.
- Everglades National Park

- L-29 Constraint set to 9.2' per Tamiami Trail GRR Nov 2001
- 8.5 SMA project implemented per ALT6D
- Mod Waters and C-111 project features and operations implemented as per 1992 MWD GDM

D.1.2 2010 with EAA A1 Storage Reservoir Condition Assumptions (2010A1)

- All areas besides EAA same as 2010 Base Conditions
- Everglades Agricultural Area- same as 2010 Base Conditions plus
  - EAA Reservoir: A-1 Reservoir simulated as 16,000 acres, depth 12 ft (see note below).
  - Rain Driven Operations applied to operate the EAA reservoir for Everglades restoration (WCA-3A, 3B, ENP)

Note: In order to properly simulate inflows from two different sources (EAA runoff and Lake Okeechobee releases) and outflows to different destinations (EAA irrigation needs and environmental needs) associated with the EAA A-1 Reservoir in the SFWMM model, it was necessary to develop a two cell configuration. These two cells are connected in a way such that water was capable of passing between cells. One cell is approximately 40% of the reservoir storage capacity and is designated to receive Lake Okeechobee releases and deliver to STA 3/4 for Everglades deliveries. The second cell is approximately 60% of the reservoir storage capacity and is designated to receive EAA runoff and deliver back to the regional canal system in the EAA to supply water for irrigation demands. The capability of passing water back and forth between the two cells made it possible to deliver water to the area indicating the greatest need. The proportion of water delivered for the Everglades and for water supply demands is presented in the water budget summaries in this Annex.

D.1.3 2010 with Acceler8 Assumptions (2010A8)

- All areas besides those listed below same as 2010 Base Conditions
- Everglades Agricultural Area- same as 2010 Base Conditions plus
  - EAA Reservoir: A-1 Reservoir simulated as 16,000 acres, depth 12 ft (see note in Section D.1.2 above).
  - Rain Driven Operations applied to operate the EAA reservoir for Everglades restoration (WCA-3A, 3B, ENP)
- Broward County Water Preserve Areas Project
  - C-11 Impoundment: 1730 acres

  - C-9 Impoundment: 2124 acres
  - WCA-3A/3B Levee seepage
- Site 1 Impoundment Project: 1660 acres
- Acme Basin B Discharge Project
- C-44 Reservoir/STA Project
- C-43 Reservoir Project
- C-111 Spreader Canal Project

D.2 EFFECTS ON AREA WATER BUDGETS AS A RESULT OF THE EAA A-1 RESERVOIR PROJECT

The effects of the EAA A-1 Reservoir Acceler8 project on the movement of water between Lake Okeechobee, the Everglades Agricultural Area and the Everglades Protection Area were modeled using the SFWMM v.5.5. The period of simulation was 1965 to 2000 with 2010 conditions alone and with the EAA A-1 Reservoir project, assumption tables for the Base conditions (2010BS) and 2010 with EAA A-1 Reservoir project condition (2010A1) are provided in this Annex.

The figures attached to the end of this section for identification illustrate schematically the associated annual average water budget components for Base Conditions (2010BS) and 2010 with EAA A-1 Reservoir project conditions (2010A1). All volumes provided are in annual averages. Water budgets will vary year to year depending upon climatic conditions.

D.2.1 Lake Okeechobee Regulatory Releases

Base Conditions (2010BS)– Under 2010 conditions without Acceler8 projects, and associated facility limits, regulatory releases from the lake are not made southward and are only made to the St. Lucie and Caloosahatchee Estuaries. An annual average basis total of 592,000 acre-feet discharged into these estuaries. Regulatory releases to the WCAs from Lake Okeechobee were 40,000 acre feet on an annual average basis (not shown on graphic)

With the EAA A-1 Reservoir (2010A1) – With the completion of the EAA A-1 Reservoir regulatory releases can be held within the reservoir. As a result regulatory releases may be made southward to the EAA A-1 Reservoir, in addition to the previous described eastern and western estuarine routes. On an annual average basis 281,000 acre-feet may be released from the lake into the EAA A-1 Reservoir (approximately 53% of the lake releases), which helps reduce the impacts on the St. Lucie and Caloosahatchee Estuaries.

D.2.2 Water Supply Releases

Base Condition (2010BS) – Under 2010 conditions without the EAA A-1 Reservoir 318,000 acre-feet on an annual average basis is released from Lake Okeechobee for water supply in the EAA.

With EAA A-1 Reservoir project (2010A1) – Approximately 148,000 acre-feet on an annual average basis would be released from the lake for water supply in the EAA (a 53% reduction over the base condition) with the balance being provided by the EAA A-1 Reservoir (171,000 acre-feet). On an annual average basis approximately 332,000 acre-feet would be released from the A-1 reservoir for environmental water supply.

D.2.3 Backpumping into Lake Okeechobee

Base Condition (2010BS) – Under 2010 conditions without the EAA A-1 Reservoir 47,000 acre-feet average annually are backpumped into the lake from the EAA.

With the EAA A-1 Reservoir (2010A1) – About 33,000 acre-feet of runoff would be backpumped into the lake from the EAA on an average annual basis (a 30% reduction over the base condition).

D.2.4 Summary

A comparison of the annual average water budgets with and without the EAA A-1 Reservoir Acceler8 project was completed using the South Florida Water Management Model (Version 5.5) fro a 36-year period of simulation. These water budget results show that the EAA A-1 Reservoir projects effective in reducing regulatory releases from Lake Okeechobee into the estuaries; reduce the demand for water supply from the lake; and reduce the negative effects of backpumping into the lake.

D.3 EFFECTS ON AREA WATER BUDGETS AS A RESULT OF ACCELER8 PROJECTS

The effects of the Acceler8 projects on the movement of water between Lake Okeechobee, the Everglades Agricultural Area and the St. Lucie and the Caloosahatchee Estuaries and the Everglades Protection Area were modeled using the SFWMM v.5.5. The period of simulation was 1965 to 2000 using a 2010 planning horizon alone compared to 2010 conditions with the Acceler8 projects, assumption tables for the Base conditions (2010BS) and with Acceler8 project conditions (2010A8) are provided in this Annex.

The figures attached to the end of this section for identification illustrate schematically the associated annual average water budget components for

Base Conditions (2010BS) and 2010 with Acceler8 project conditions (2010A8). All volumes provided are in annual averages. Water budgets will vary year to year depending upon climatic conditions.

D.3.1 Lake Okeechobee Regulatory Releases

Base Conditions (2010BS) – Under 2010 conditions without Acceler8 projects and associated facility limits, regulatory releases from the lake are made to the St. Lucie, and Caloosahatchee Estuaries and the WCAs. On an annual average basis 149,000 acre-feet is discharged to the St. Lucie Estuary and an annual average of 443,000 acre-feet to the Caloosahatchee Estuary. Regulatory releases to the WCAs from Lake Okeechobee were 40,000 acre feet on an annual average basis (not shown on graphic)

With Acceler8 Projects (2010A8) – With the completion of the C-43 Reservoir, the C-44 Reservoir and the EAA A-1 Reservoir regulatory releases can be held within some of these reservoirs. As a result regulatory releases may be made southward to the EAA A-1 Reservoir in addition to the previous eastern and western routes. On an annual average basis 295,000 acre-feet may be released from the lake into the EAA A-1 Reservoir. On an annual average basis approximately 111, 000 acre-feet of regulatory releases are made to the St. Lucie Estuary (a 25% reduction over the base conditions) and 304,000 acre-feet are made to the Caloosahatchee Estuary (a 31% reduction over the base condition). Approximately 39,000 acre-feet of regulatory discharges are held, on annual average basis, in the C-43 Reservoir, which helps reduce the impacts on the Caloosahatchee Estuary.

D.3.2 Water Supply Releases

Base Condition (2010BS) – Under 2010 conditions without Acceler8 318,000 acre-feet per year are released from Lake Okeechobee for water supply in the EAA on average. Approximately 123,000 acre-feet are released for water supply in the Caloosahatchee Basin and 26,000 acre-feet of water supply releases from the lake to the St. Lucie Basin on an annual average basis.

With Acceler8 Projects (2010A8) – Approximately 137,000 acre-feet on an annual average basis would be released from the lake for water supply in the EAA (a 57% reduction over the base condition) with the balance being provided by the EAA A-1 Reservoir (175,000 acre-feet). Approximately 101,000 acre-feet would be released for water supply in the Caloosahatchee Basin (an 18% reduction) with the balance provided by the C-43 Reservoir (26,000 acre-feet). In addition 19,000 acre-feet would be released from the lake for water supply in the St. Lucie Basin (a 27% reduction) with the balance provided by the C-44 Reservoir (8,000 acre-feet). Approximately 330,000 acre-feet would be released from the A-1 reservoir for environmental water supply.

D.3.3 Backpumping into Lake Okeechobee

Base Condition (2010BS) – Under 2010 conditions without Acceler8 47,000 acre-feet on an annual average basis is backpumped into the lake from the EAA. In addition, about 10,000 acre-feet of runoff from the Caloosahatchee Basin and 65,000 acre-feet of runoff from the St. Lucie basin flow into the lake.

With Acceler8 Projects (2010A8) – An annual average of about 29,000 acre-feet of runoff would be backpumped into the lake from the EAA (a 38% reduction over the base condition). About 4,000 acre-feet of runoff from the Caloosahatchee Basin (a 60% reduction) and 58,000 acre-feet from the St. Lucie Basin (an 11% reduction) will flow into the lake.

D.3.4 Summary

A comparison of the annual average water budgets with and without the Acceler8 projects was completed using the South Florida Water Management Model (Version 5.5) from a 36-year period of simulation. These water budget results show that the Acceler8 projects are effective in reducing regulatory releases from Lake Okeechobee into the estuaries; reduce the demand for water supply from the lake; and reduce the negative effects of backpumping into the lake.

2010BS Selected Components of the Water Budgets for LOK, C43C44, and STAs (1965 – 2000)

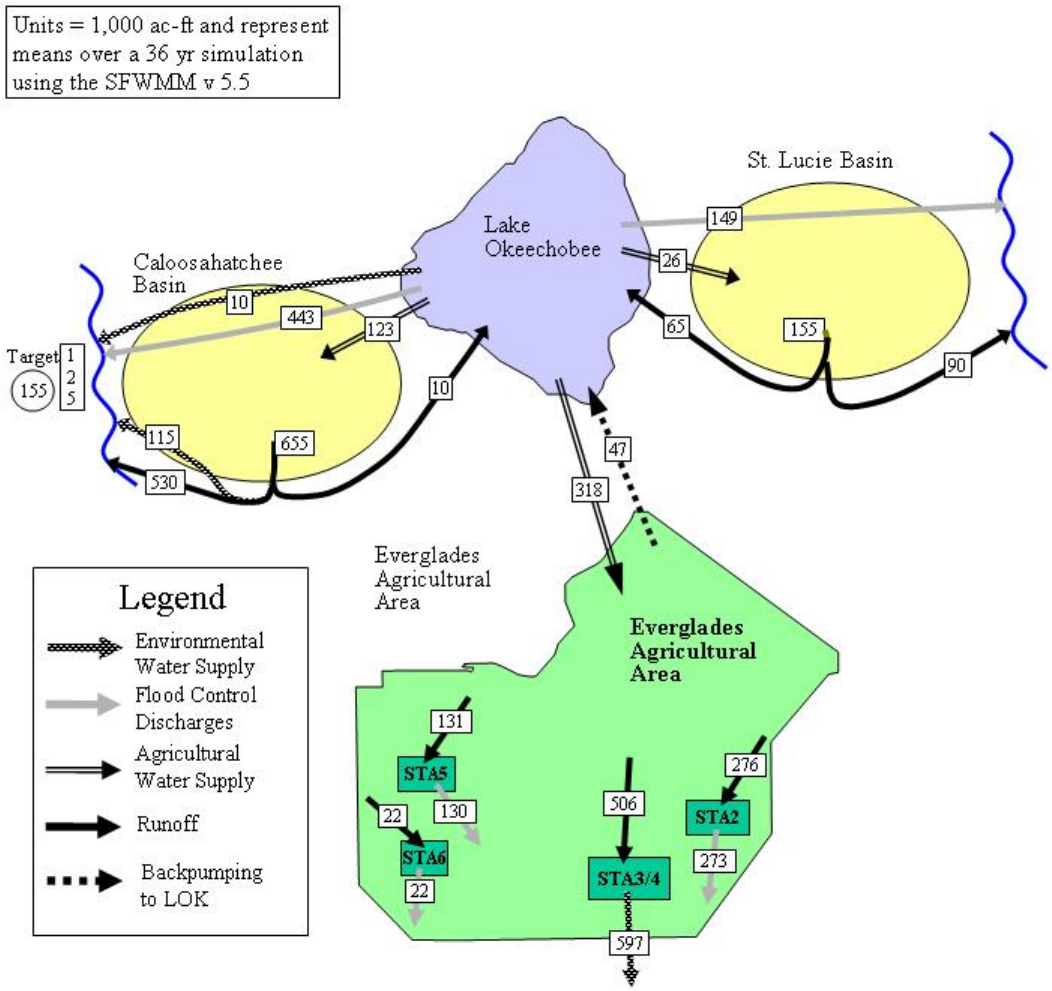

2010A1 Selected Components of the Water Budgets for Lake Okeechobee, the EAA and A-1 Reservoir, in relationship to each other (1965 – 2000)

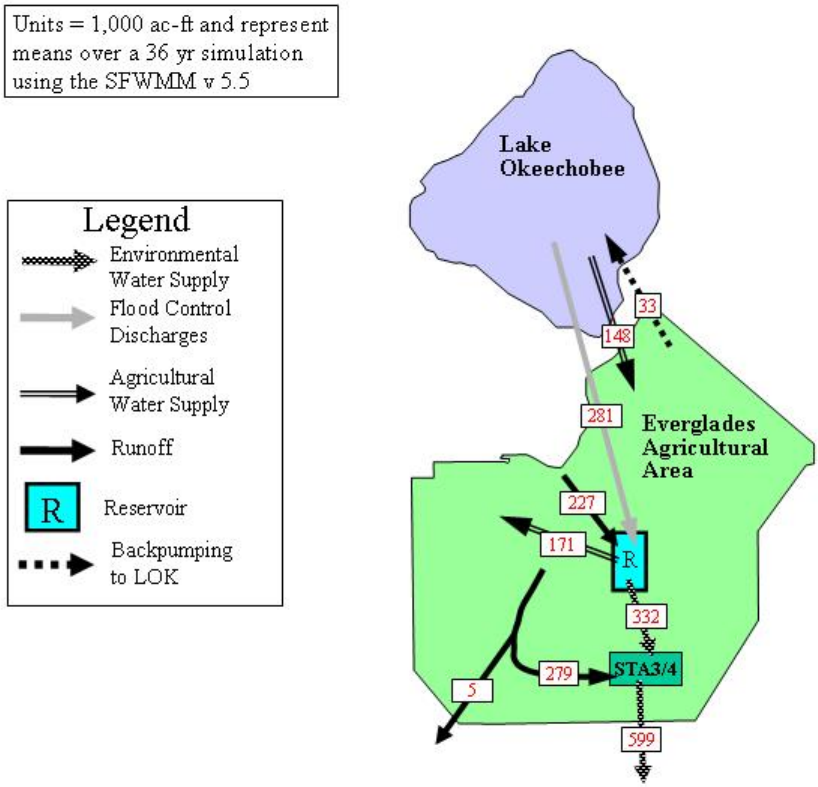

2010A8 Selected Components of the Water Budgets for LOK, C43C44, EAA RES, and STAs

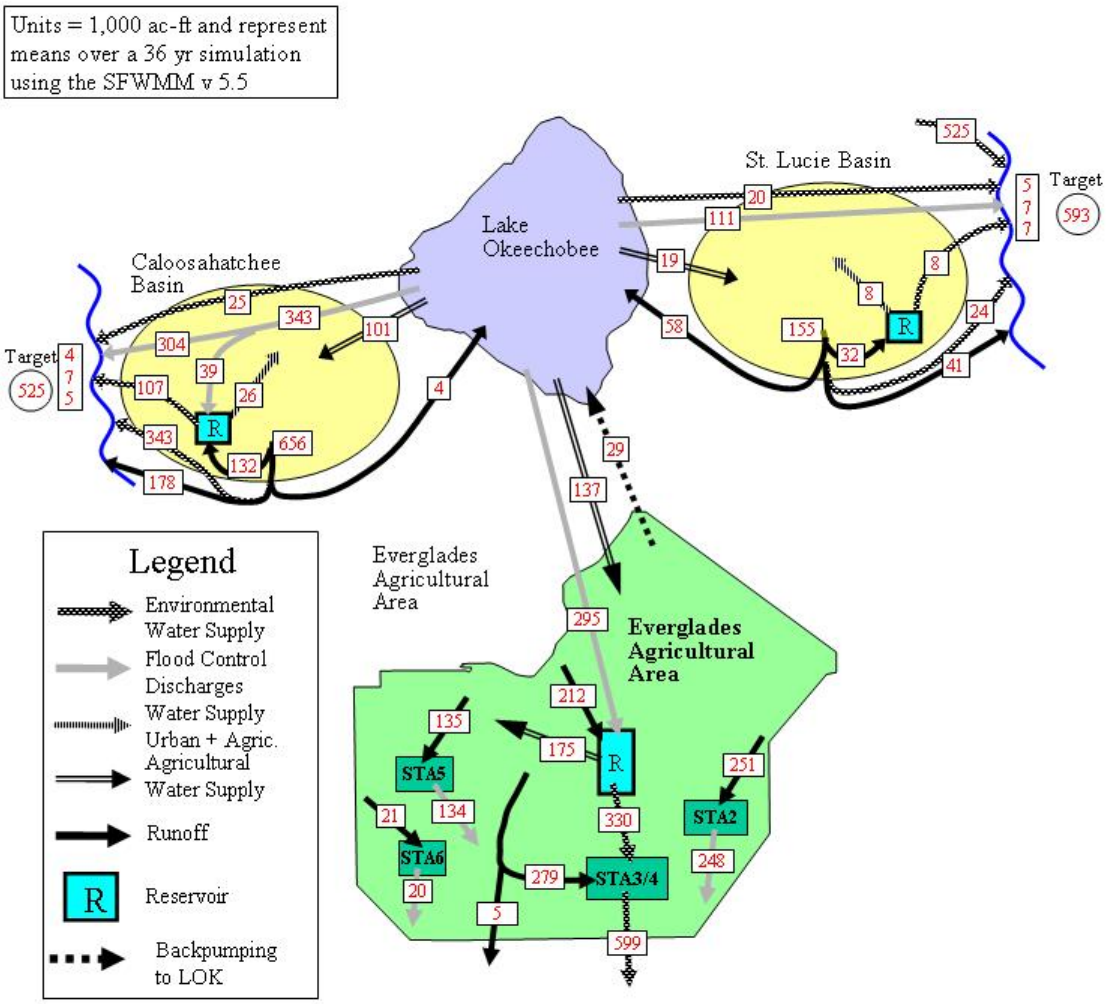

D.4 PERFORMANCE MEASURE MODELING

This section contains the performance measures and indicators that are a result of a series of model simulations performed using the South Florida Water Management Model v. 5.5. These performance measures and indicators were used to evaluate the performance of two with project conditions, 1) the EAA A-1 Storage Reservoir and 2) the Acceler8 projects within the SFWMM model domain. The first set of performance measure graphics show the modeling results comparing the EAA A-1 Storage Reservoir (2010A1) with the 2010 Base Condition (2010BS). The second set of performance measure graphics show the modeling results comparing the 2010 with Acceler8 (2010A8) with the 2010 Base Condition (2010BS). In many cases the performance measures will also show a target (e.g. NSM) which provides an indication of the desired hydrologic performance in the area the performance measure represents. In addition, two additional sets of performance indicators are provided that compare the 2010 BS model simulation with both the 2010A1 and the 2010A8 model simulation. These performance indicators show 1) the water supply provided from Lake Okeechobee and the EAA A-1 Reservoir to the EAA and 2) volume probability curves for outflows from STA 3/4.

Normalized Hydrographs for 8.5 Square Mile Area

(Gage G–596, Cell Row 18 Col 26)

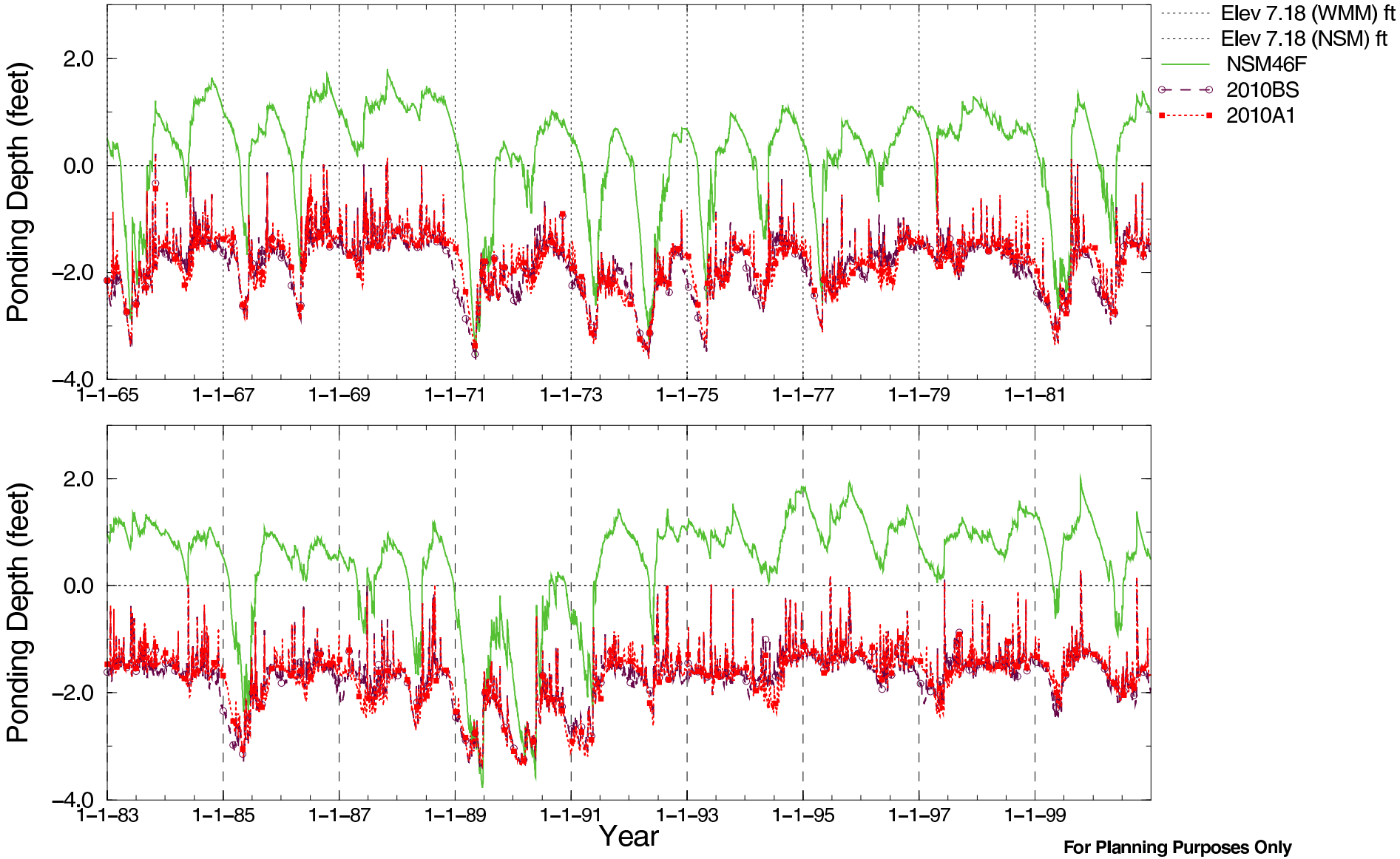

For Planning Purposes Only
Run date: 04/18/06 18:07:26
SFWMM V5.5.1
Script used: hyd_dur.scr, V1.11
Filename: G–596_1826_dur_stg.fig

Normalized Duration Curves for West of 8.5 Square Mile Area

(Cell Row 17 Col 25)

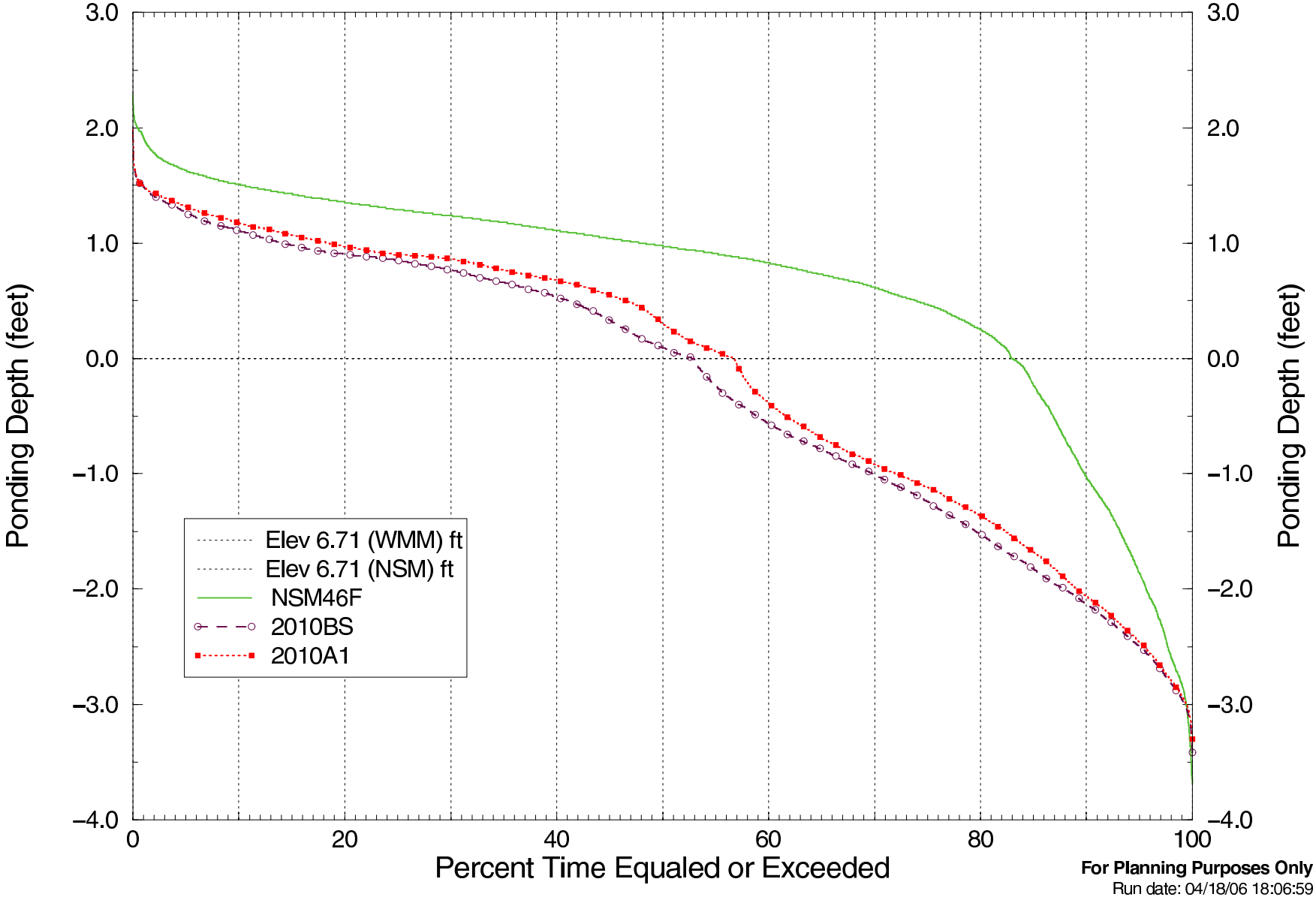

For Planning Purposes Only
Run date: 04/18/06 18:06:59
SFWMM V5.5.1
Script used: hyd_dur.scr, V1.11
Filename: 1725_dai_stgdur.rg

Normalized Hydrographs for West of 8.5 Square Mile Area

(Cell Row 17 Col 25)

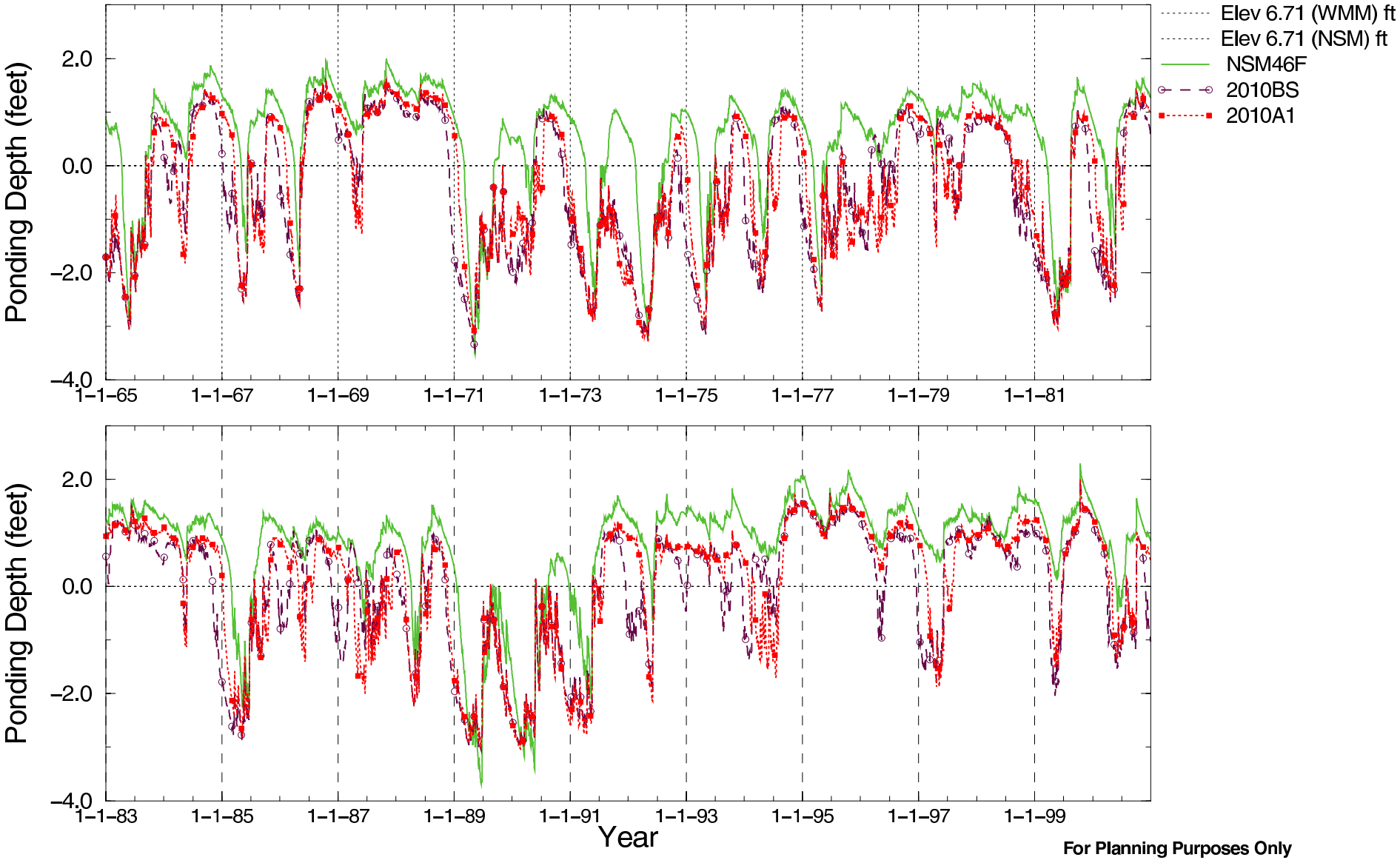

For Planning Purposes Only
Run date: 04/18/06 18:06:55
SFWMM V5.5.1
Script used: hyd_dur.scr, V1.11
Filename: 1725_dur_stg.fig

SFWMM P.O.S. 1965 - 2000

Normalized Duration Curves for 8.5 Square Mile Area

(Cell Row 17 Col 26)

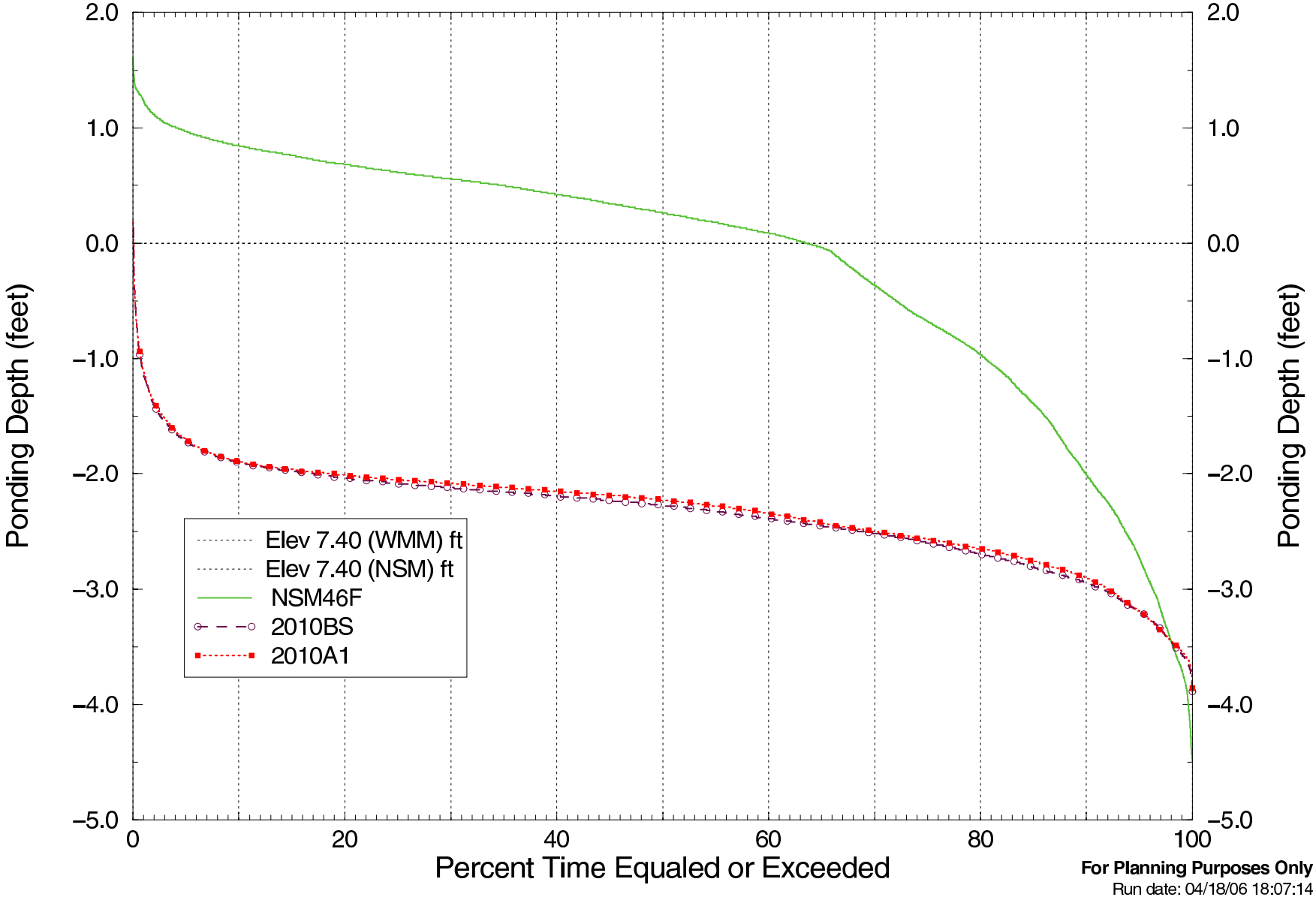

For Planning Purposes Only
Run date: 04/18/06 18:07:14
SFWMM V5.5.1
Script used: hyd_dur.scr, V1.11
Filename: 1726_dai_stgdur.fig

SFWMM P.O.S. 1965 - 2000

Normalized Hydrographs for 8.5 Square Mile Area

(Cell Row 17 Col 26)

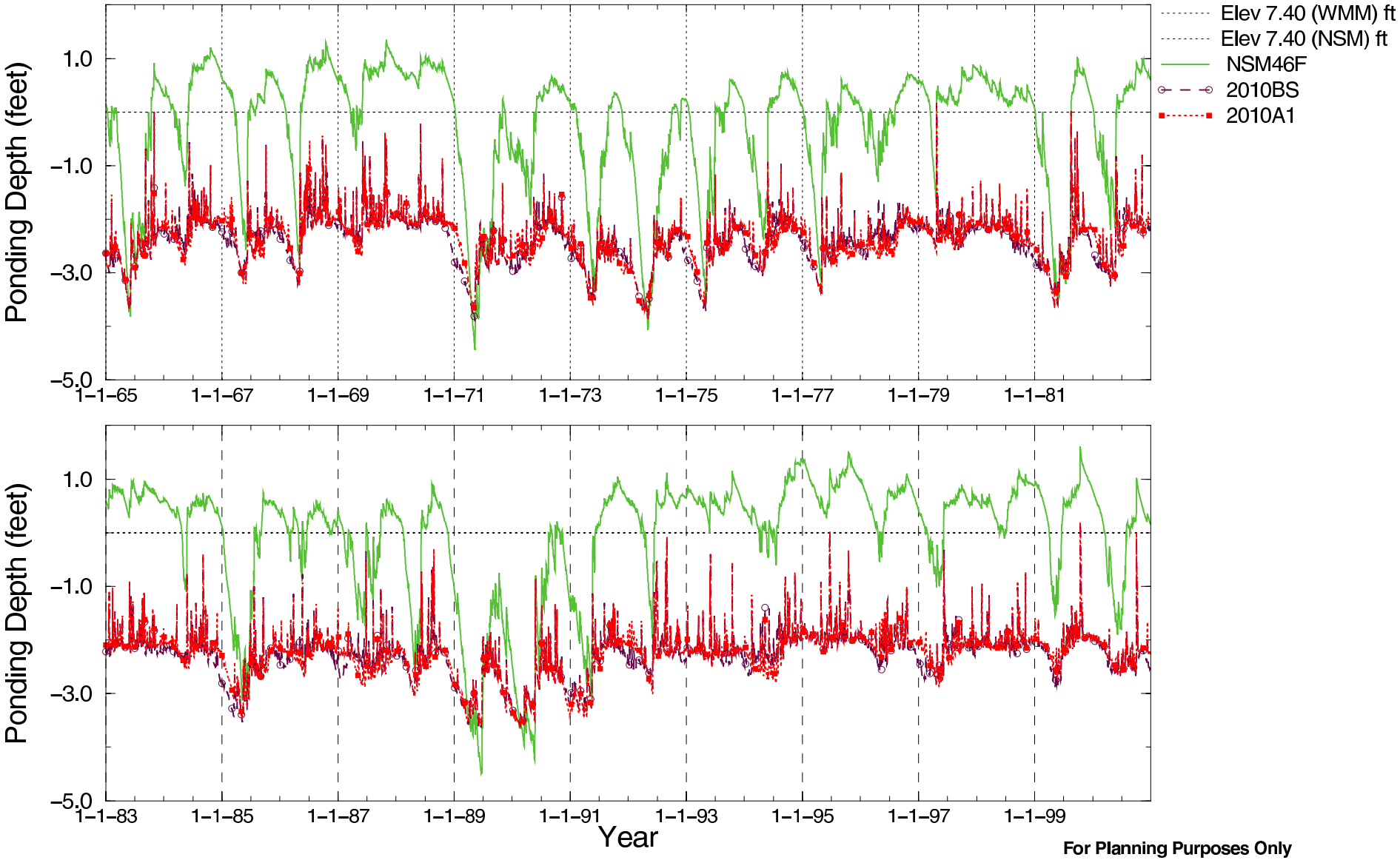

For Planning Purposes Only
Run date: 04/18/06 18:07:11
SFWMM V5.5.1
Script used: hyd_dur.scr, V1.11
Filename: 1726_dur_stg.rg

SFWMM P.O.S. 1965 - 2000

Normalized Duration Curves for C–111 Basin

(Gage C111–G1251, Cell Row 07 Col 24)

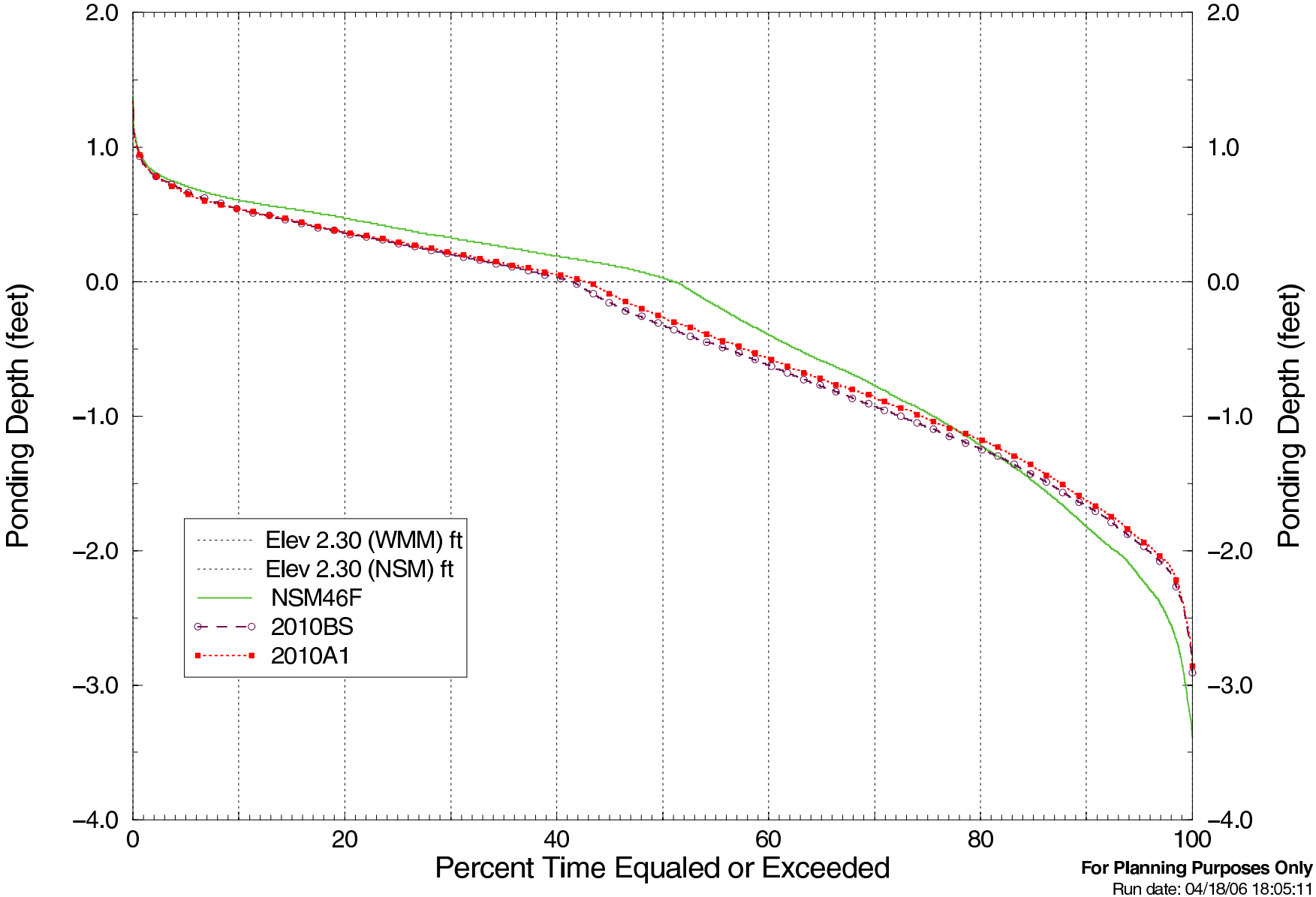

For Planning Purposes Only
Run date: 04/18/06 18:05:11
SFWMM V5.5.1
Script used: hyd_dur.scr, V1.11
Filename: C111–G1251_0724_dai_stgdur.fig

SFWMM P.O.S. 1965 - 2000

Normalized Hydrographs for C–111 Basin

(Gage C111–G1251, Cell Row 07 Col 24)

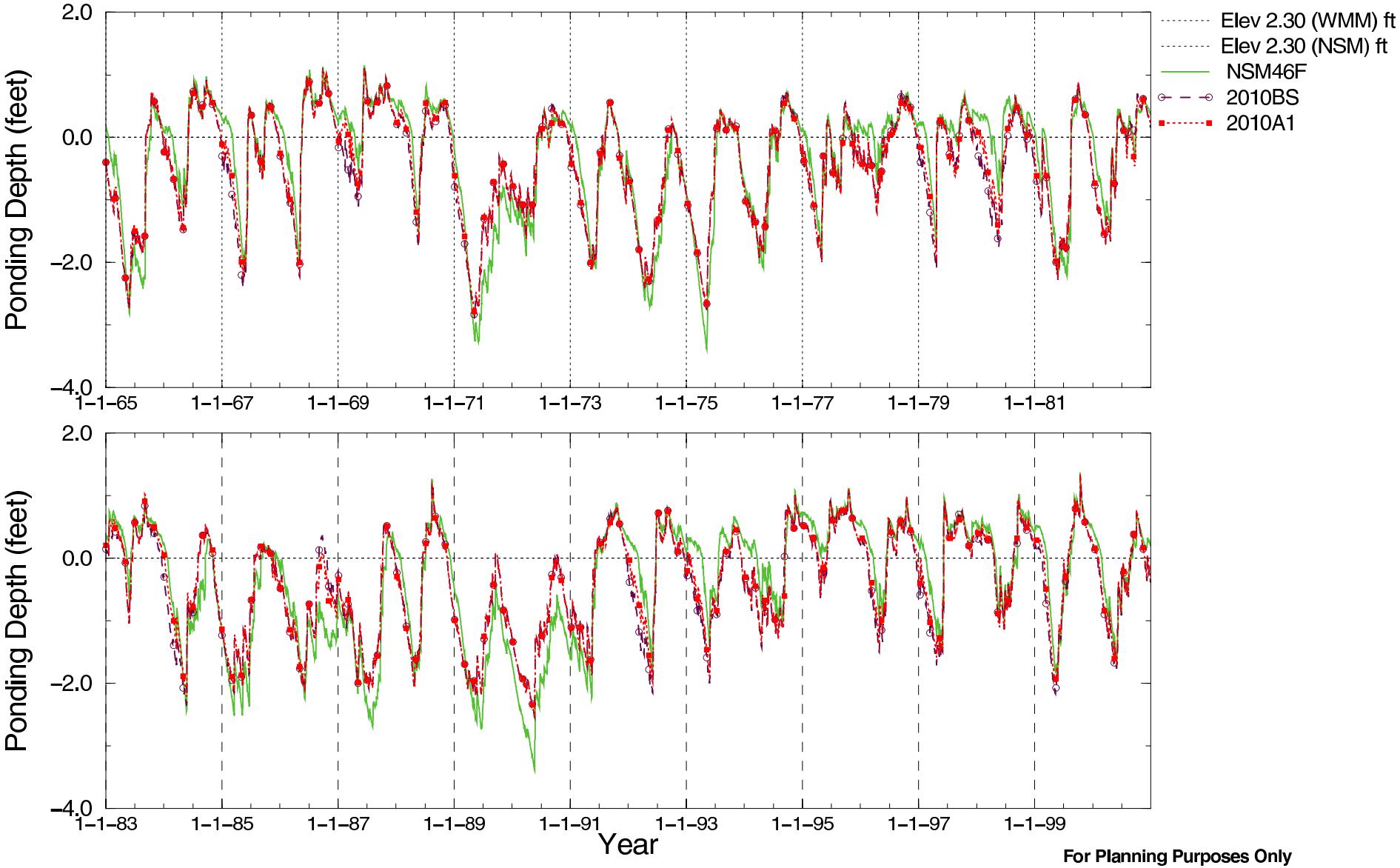

For Planning Purposes Only
Run date: 04/18/06 18:05:07
SFWMM V5.5.1
Script used: hyd_dur.scr, V1.11
Filename: C111–G1251_0724_dur_stg.fig

SFWMM P.O.S. 1965 - 2000

Sub–population "A" habitat maintenance of short hydroperiod, mixed–marl prairie vegetation (1965–2000)

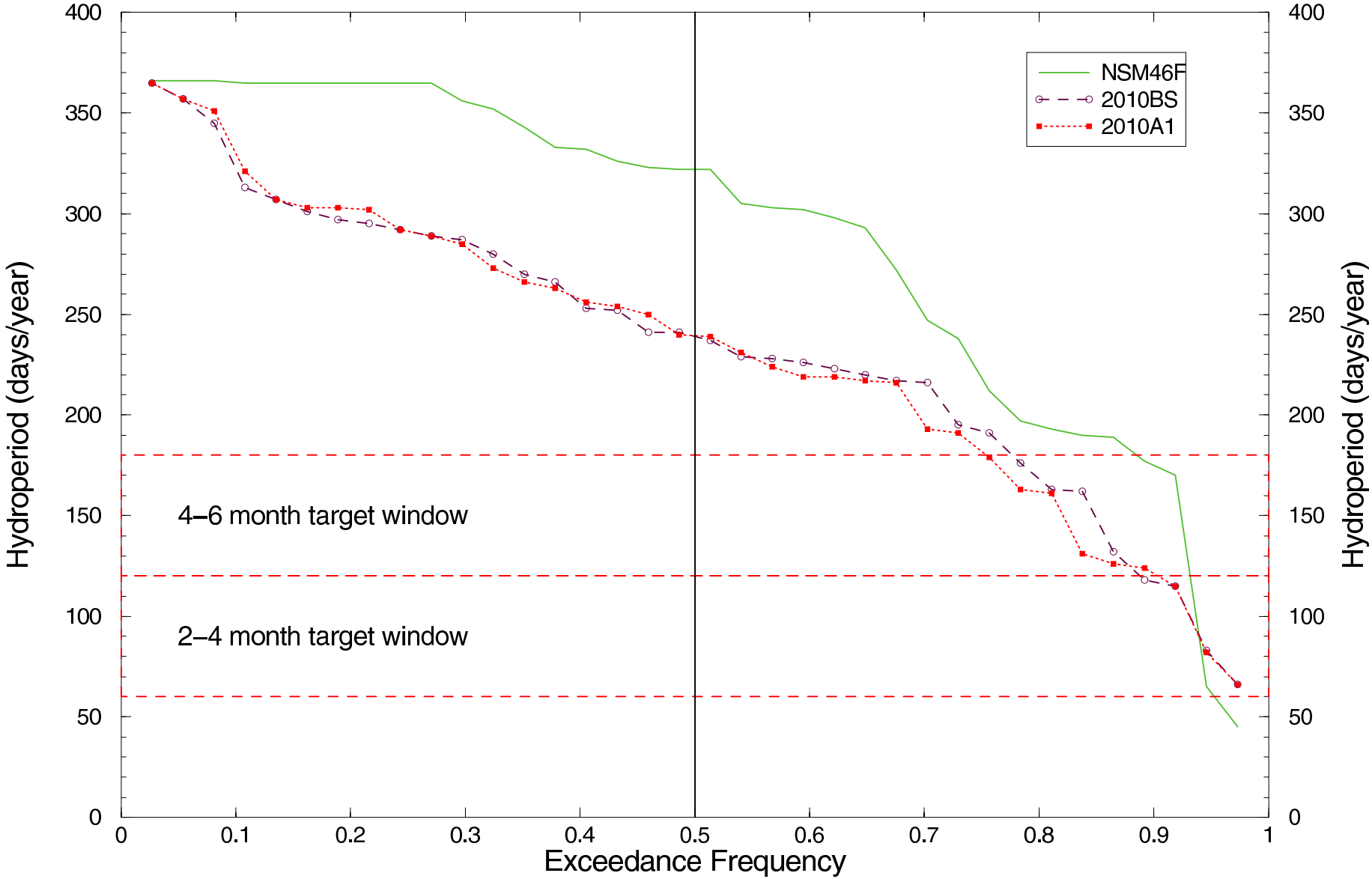

For Planning Purposes Only
Run date: 04/18/06 17:56:36
SFWMM v5.5.1

Script used: csss.scr, v1.2
Filename: csss_popA_discont_hydrop.fig

Sub–population "A" Nesting Condition Availability (1965–2000)

Number of consecutive days with water levels below ground (2/15–7/15)

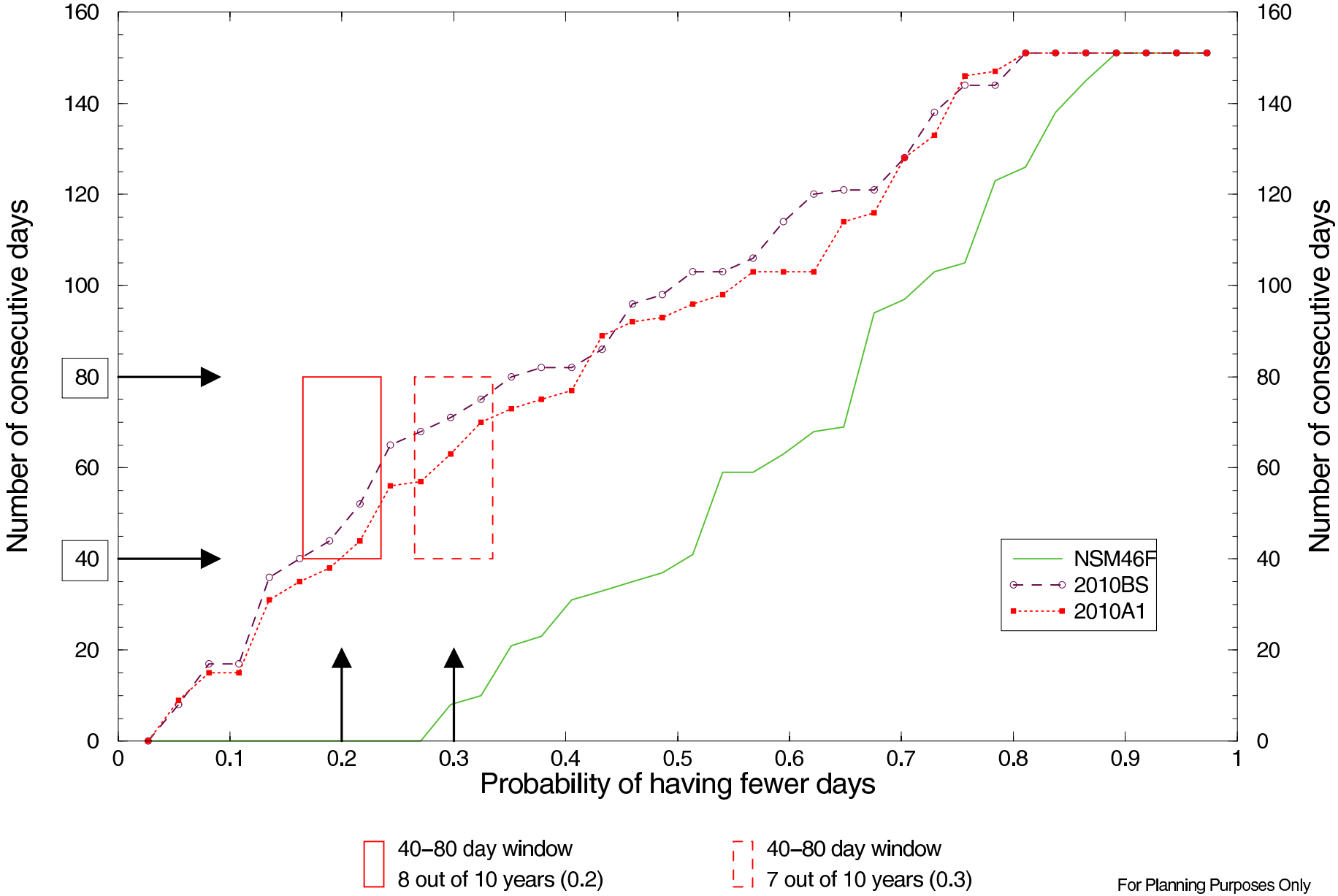

Script used: csss.scr, v1.2
Filename: csss_popA_nesting_period.fig

For Planning Purposes Only
Run date: 04/18/06 17:56:36
SFWMM v5.5.1

Sub–population "B" habitat maintenance of short hydroperiod, mixed–marl prairie vegetation (1965–2000)

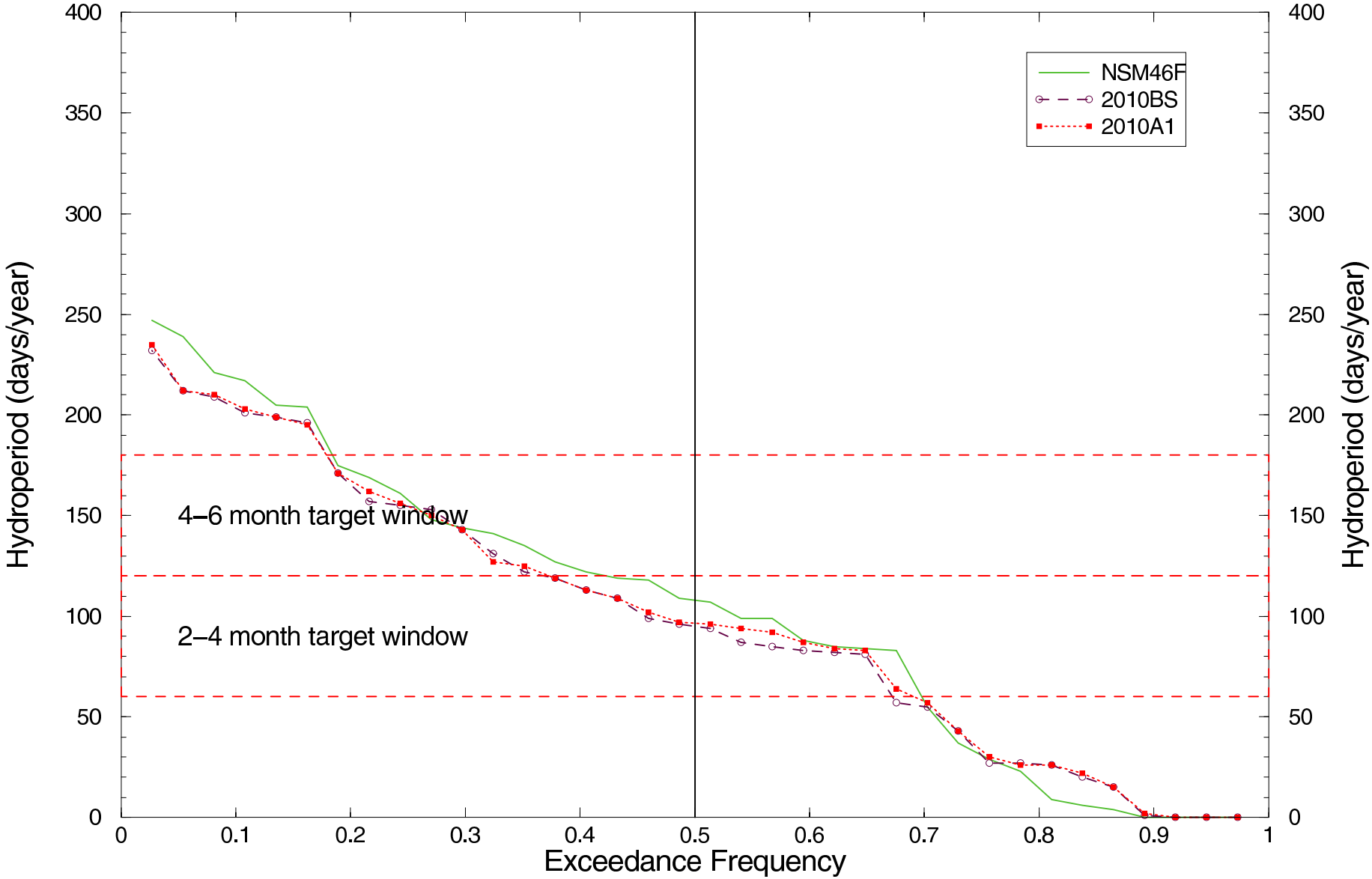

For Planning Purposes Only
Run date: 04/18/06 17:56:36
SFWMM v5.5.1

Script used: csss.scr, v1.2
Filename: csss_popB_discont_hydrop.fig

Sub–population "B" Nesting Condition Availability (1965–2000)

Number of consecutive days with water levels below ground (2/15–7/15)

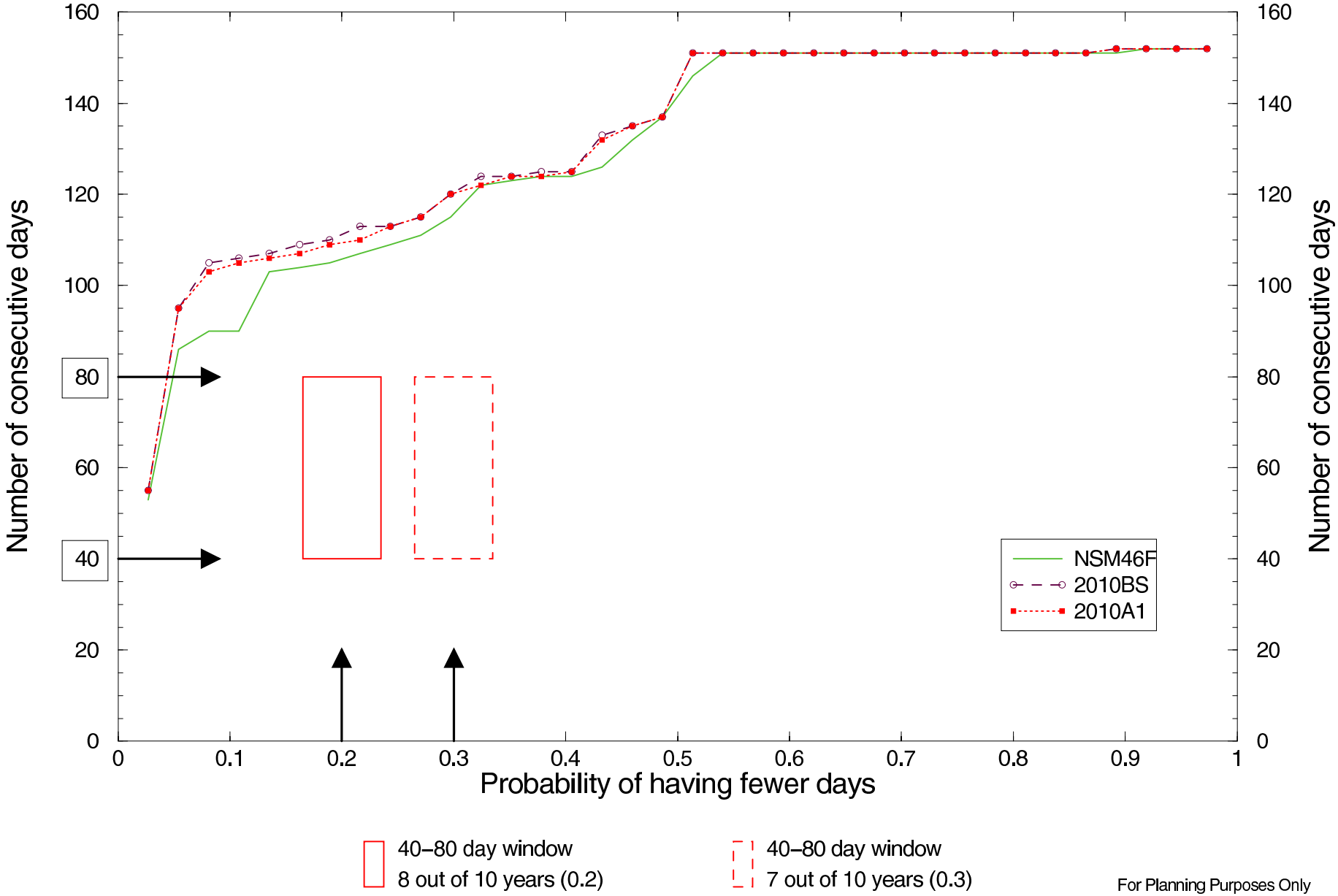

Script used: csss.scr, v1.2
Filename: csss_popB_nesting_period.fig

For Planning Purposes Only
Run date: 04/18/06 17:56:36
SFWMM v5.5.1

Sub–population "C" habitat maintenance of short hydroperiod, mixed–marl prairie vegetation (1965–2000)

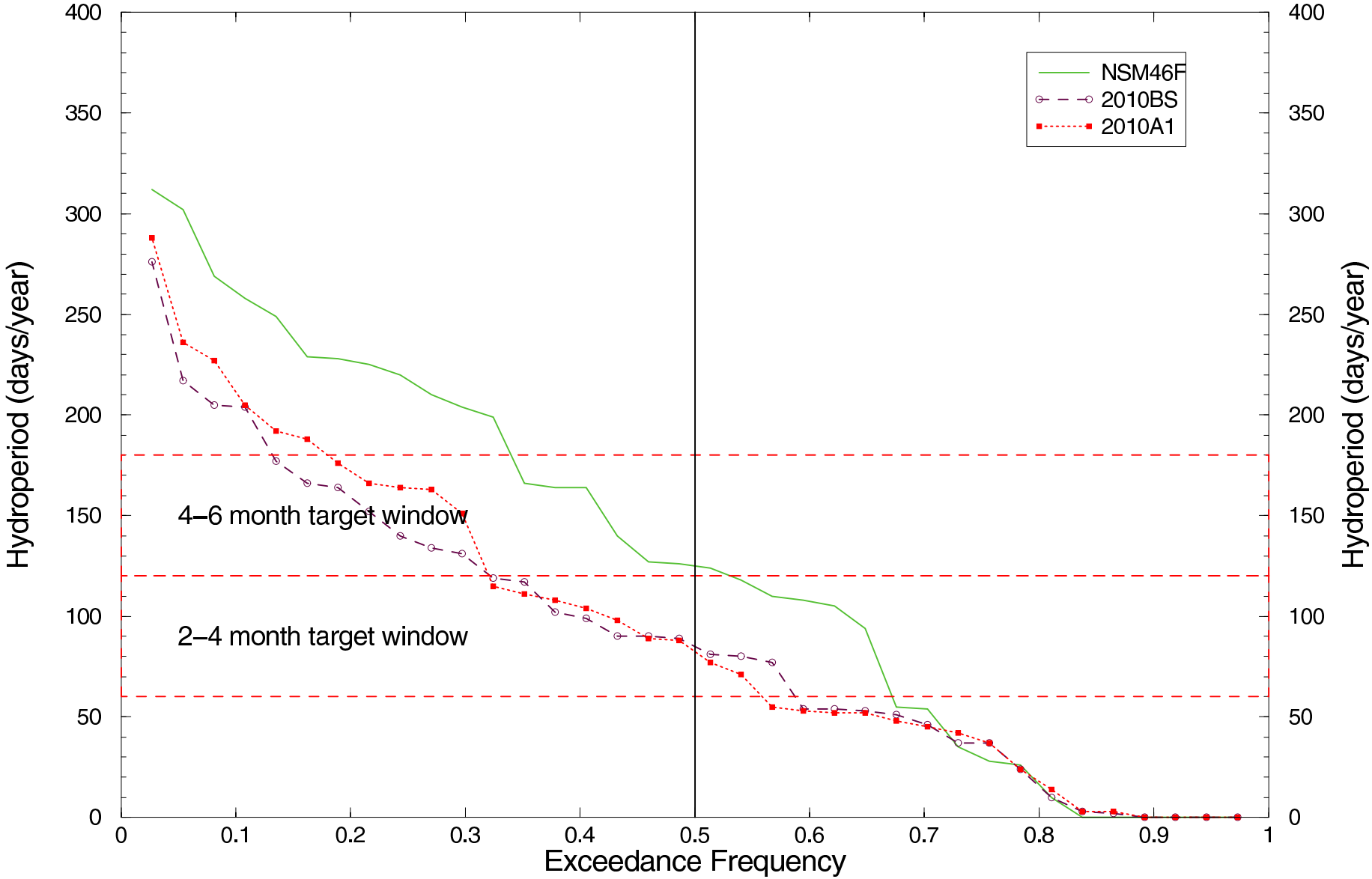

For Planning Purposes Only
Run date: 04/18/06 17:56:36
SFWMM v5.5.1

Script used: csss.scr, v1.2
Filename: csss_popC_discont_hydrop.fig

Sub–population "C" Nesting Condition Availability (1965–2000)

Number of consecutive days with water levels below ground (2/15–7/15)

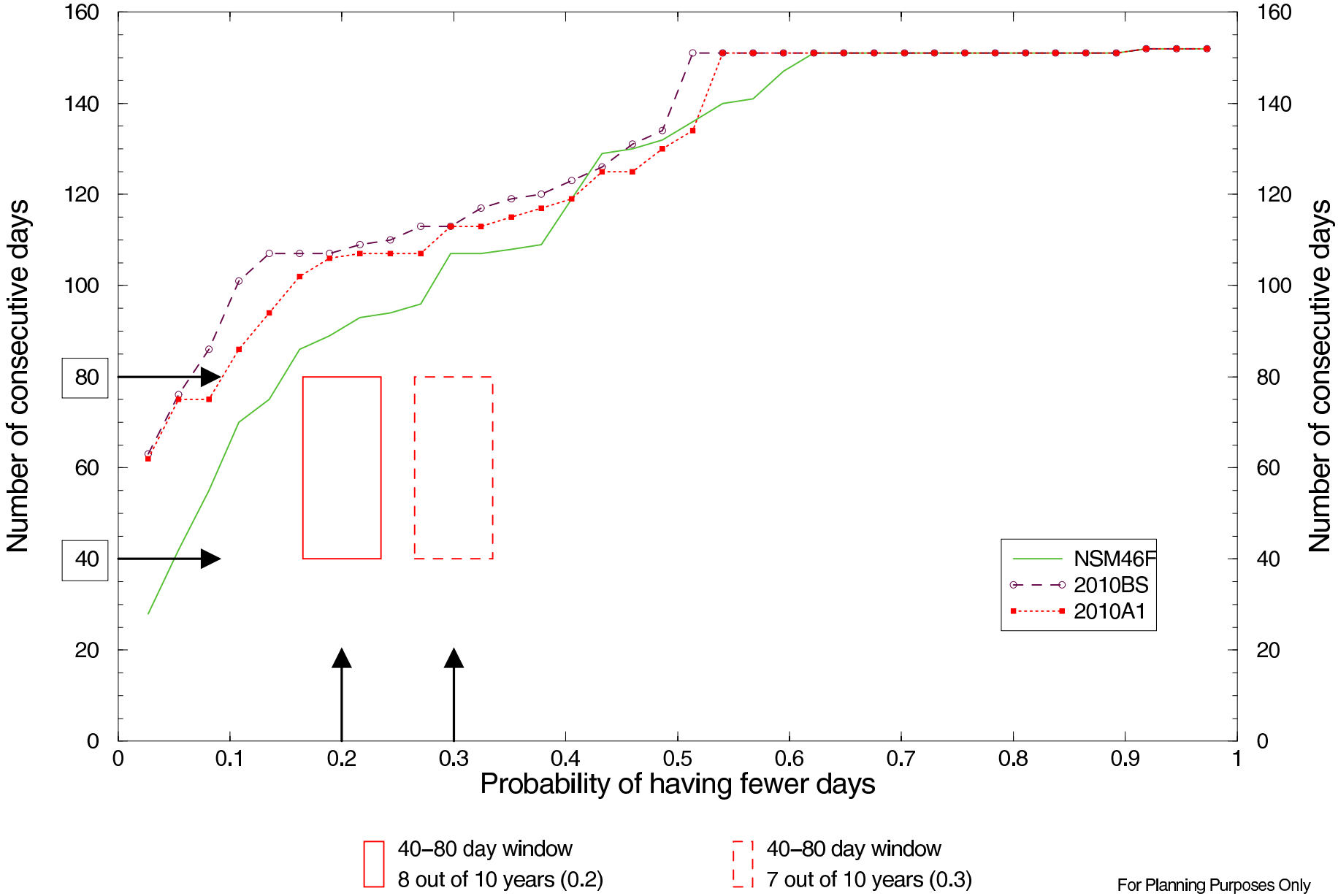

Script used: csss.scr, v1.2
Filename: csss_popC_nesting_period.fig

For Planning Purposes Only
Run date: 04/18/06 17:56:36
SFWMM v5.5.1

Sub–population "D" habitat maintenance of short hydroperiod, mixed–marl prairie vegetation (1965–2000)

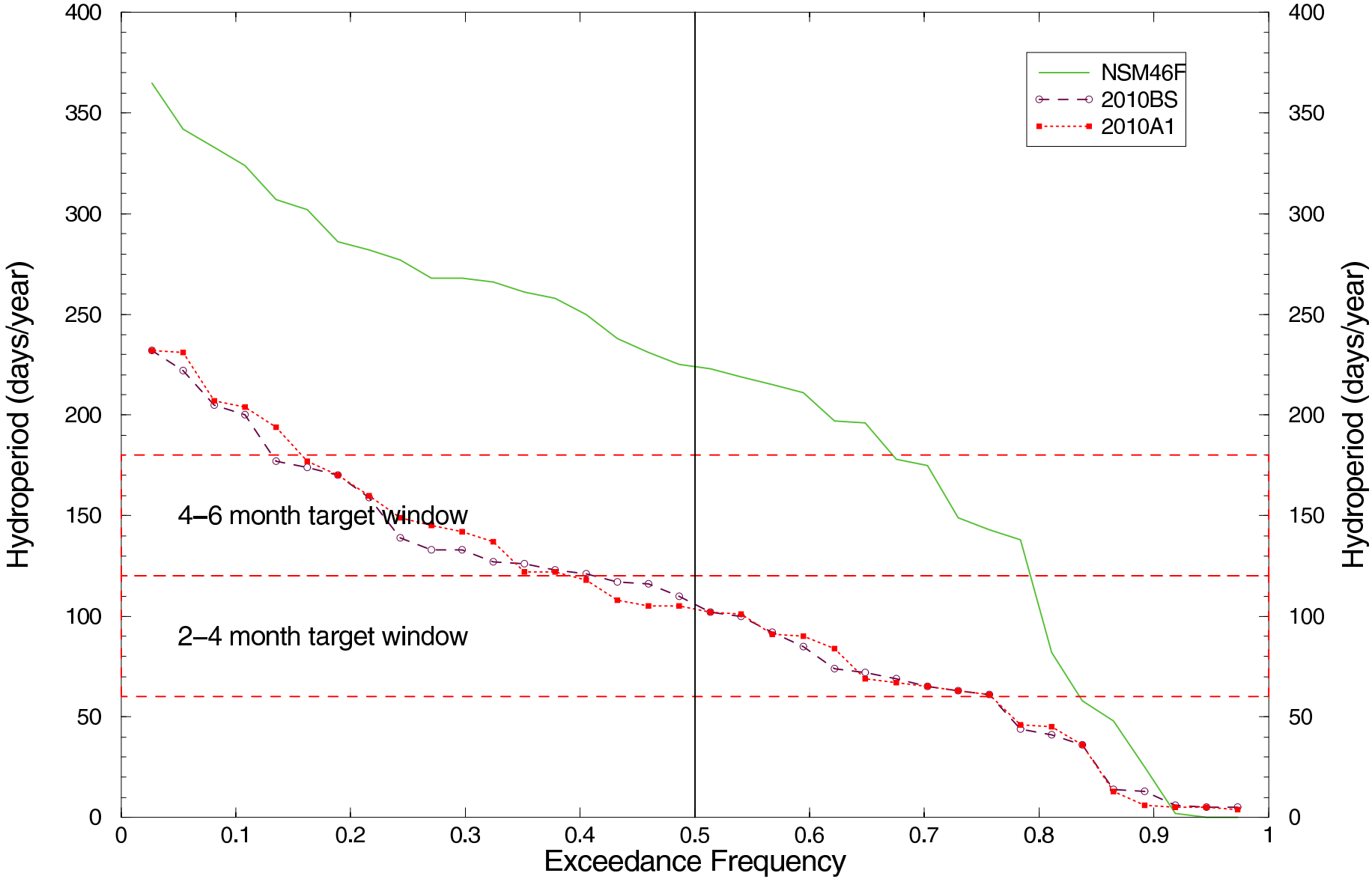

For Planning Purposes Only
Run date: 04/18/06 17:56:36
SFWMM v5.5.1

Script used: csss.scr, v1.2
Filename: csss_popD_discont_hydrop.fig

Sub–population "D" Nesting Condition Availability (1965–2000)

Number of consecutive days with water levels below ground (2/15–7/15)

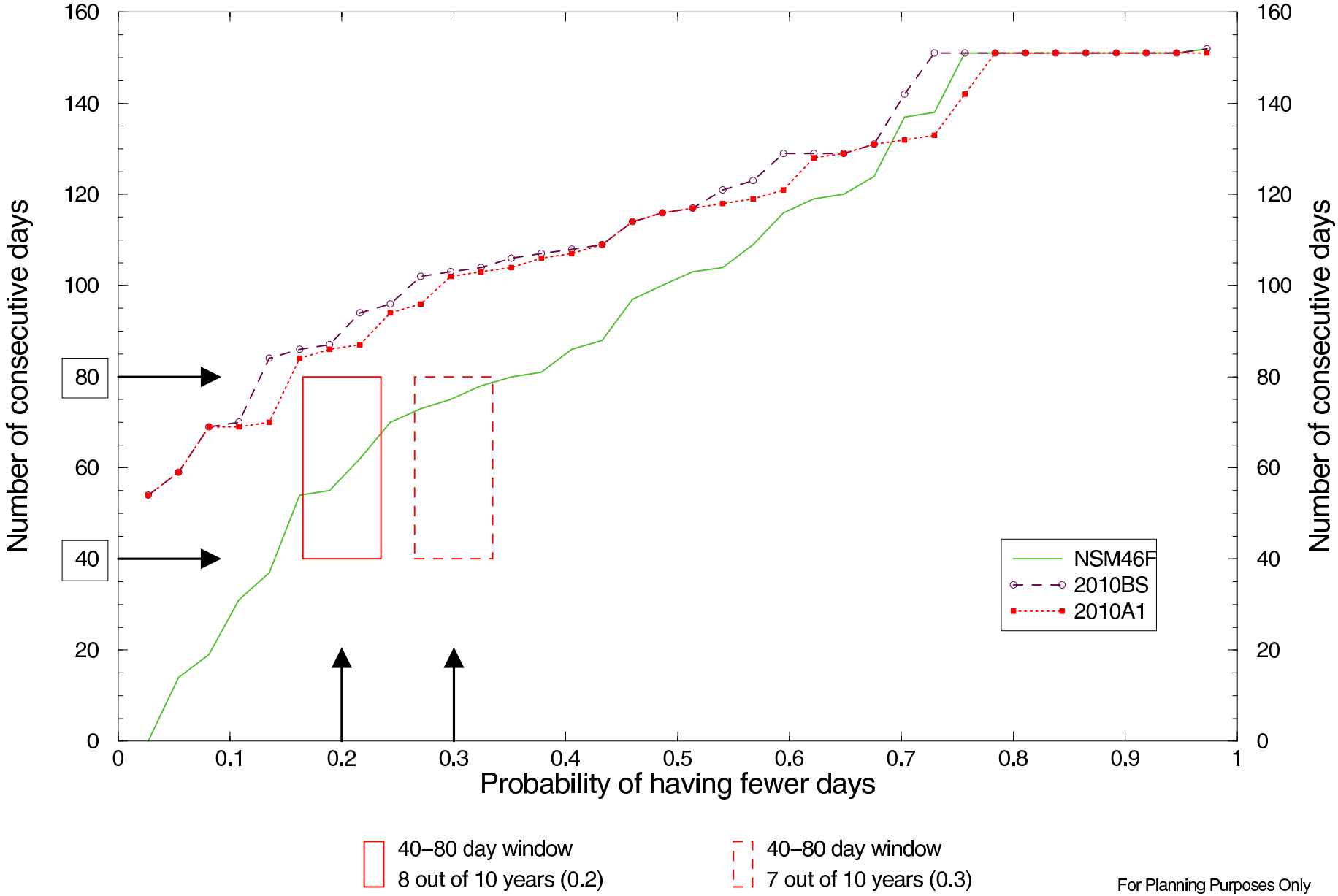

Script used: csss.scr, v1.2
Filename: csss_popD_nesting_period.fig

For Planning Purposes Only
Run date: 04/18/06 17:56:36
SFWMM v5.5.1

Sub–population "E" habitat maintenance of short hydroperiod, mixed–marl prairie vegetation (1965–2000)

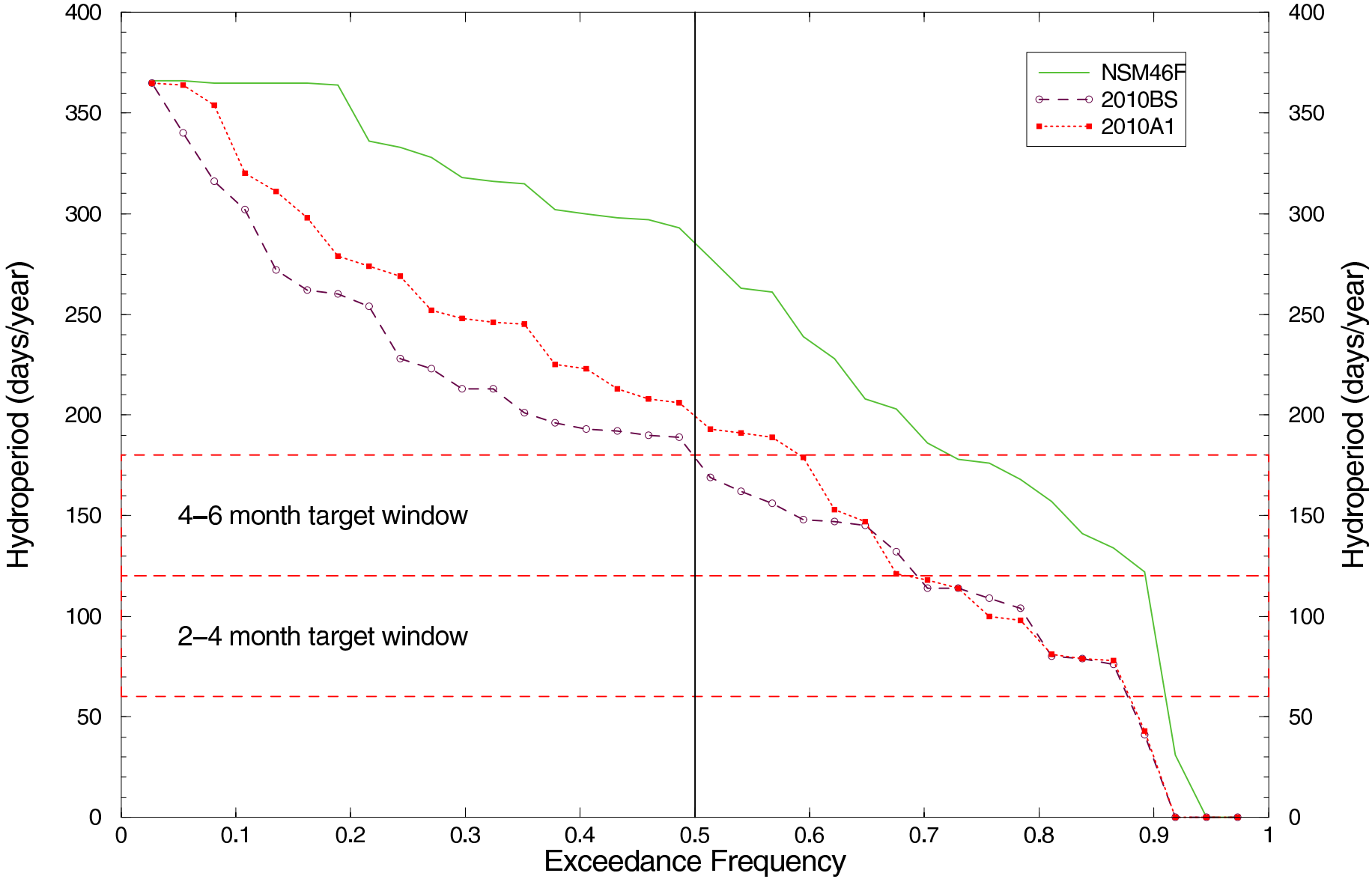

For Planning Purposes Only
Run date: 04/18/06 17:56:36
SFWMM v5.5.1

Script used: csss.scr, v1.2
Filename: csss_popE_discont_hydrop.fig

Sub–population "E" Nesting Condition Availability (1965–2000)

Number of consecutive days with water levels below ground (2/15–7/15)

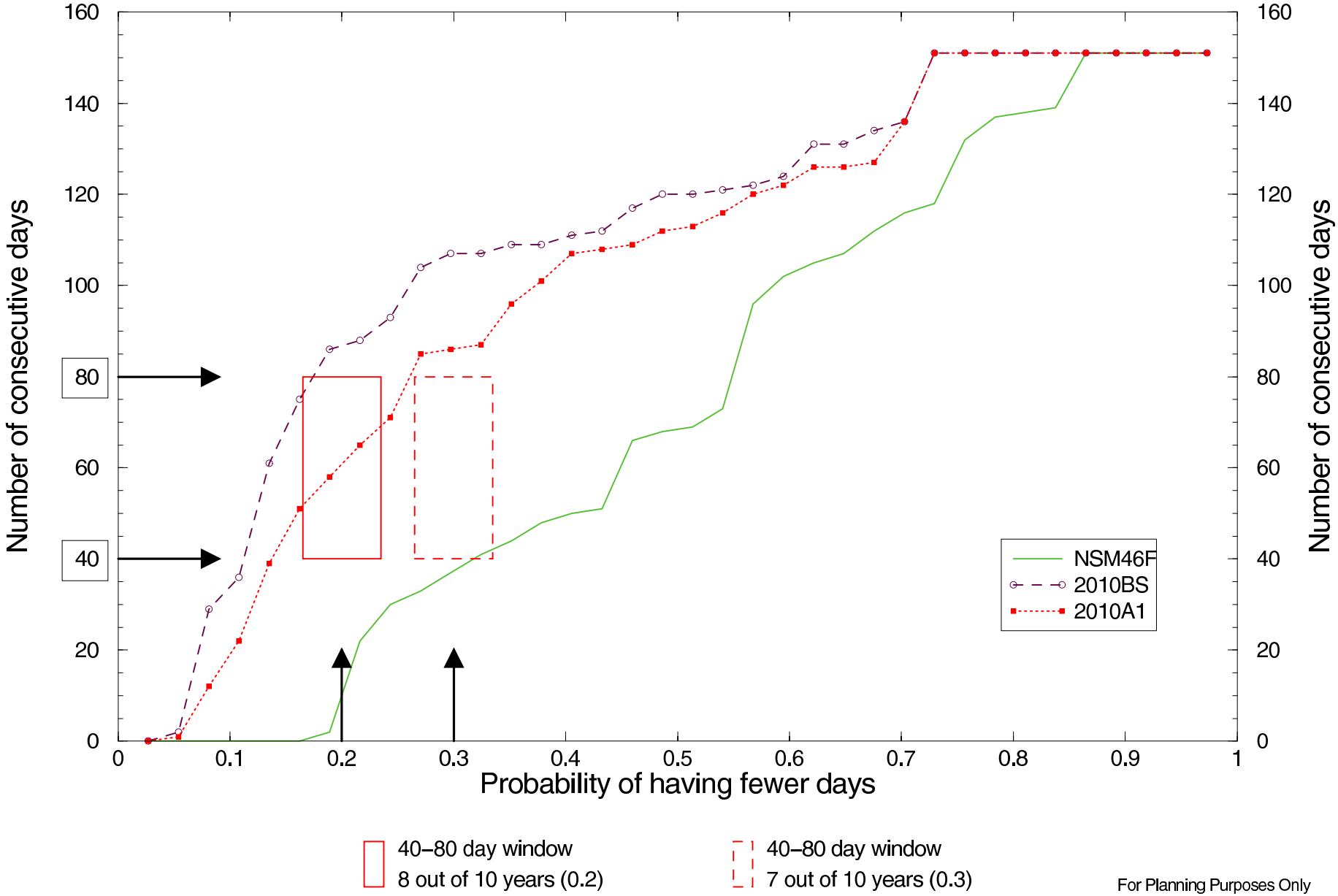

Script used: csss.scr, v1.2
Filename: csss_popE_nesting_period.fig

For Planning Purposes Only
Run date: 04/18/06 17:56:36
SFWMM v5.5.1

Sub–population "F" habitat maintenance of short hydroperiod, mixed–marl prairie vegetation (1965–2000)

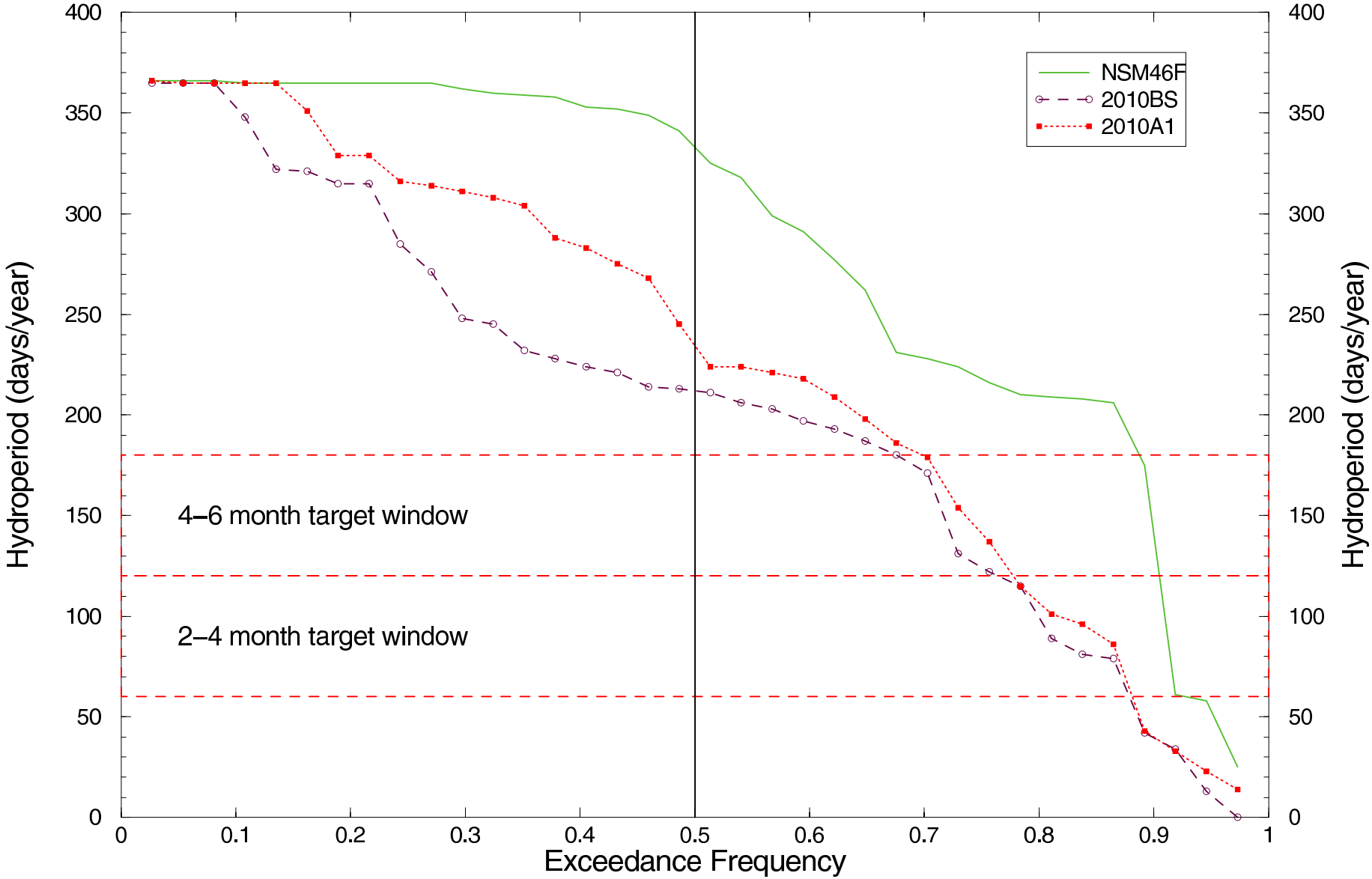

For Planning Purposes Only
Run date: 04/18/06 17:56:36
SFWMM v5.5.1

Script used: csss.scr, v1.2
Filename: csss_popF_discont_hydrop.fig

Sub–population "F" Nesting Condition Availability (1965–2000)

Number of consecutive days with water levels below ground (2/15–7/15)

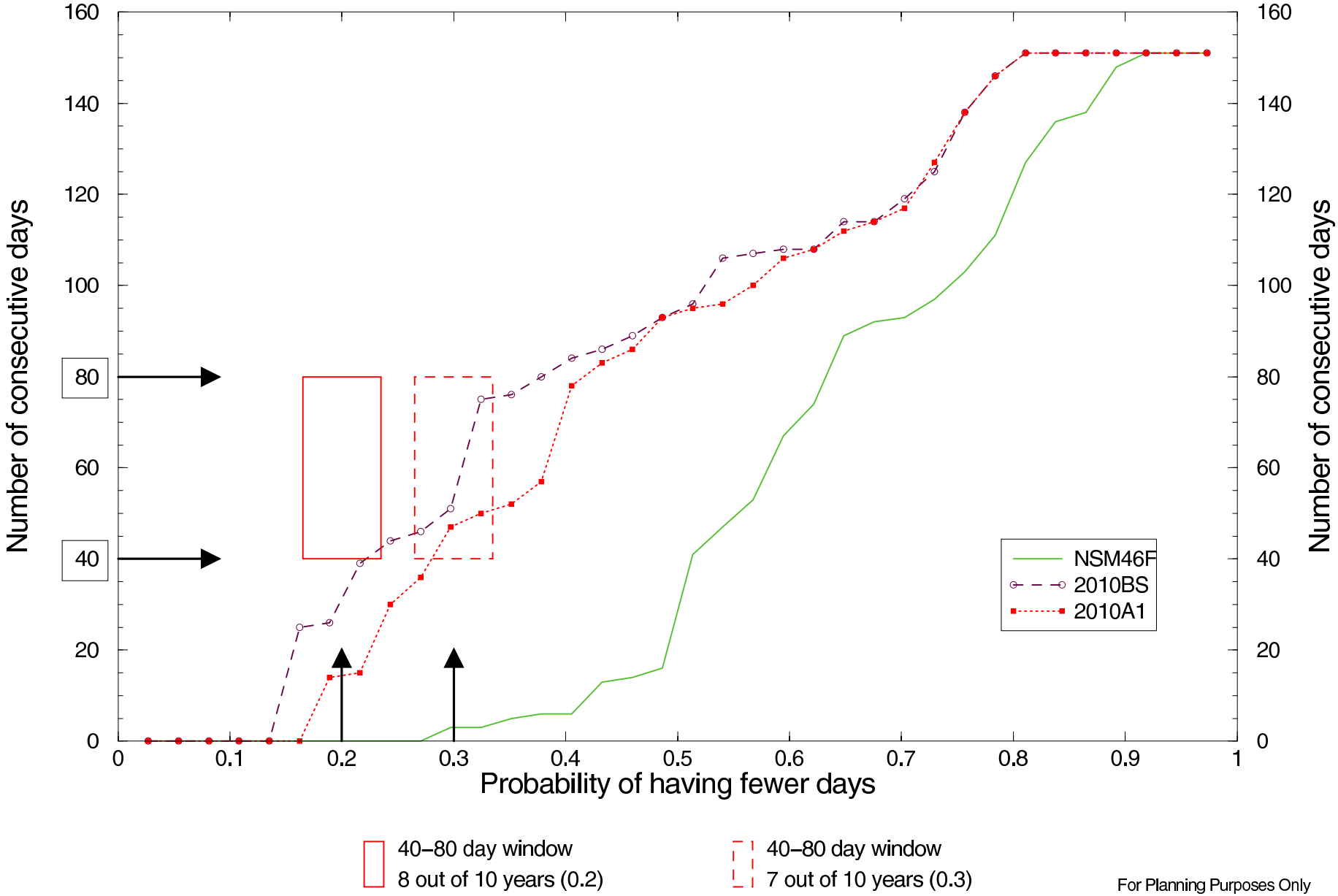

Script used: csss.scr, v1.2
Filename: csss_popF_nesting_period.fig

For Planning Purposes Only
Run date: 04/18/06 17:56:36
SFWMM v5.5.1

Normalized Duration Curves for Rocky Glades

(Gage G–3273, Cell Row 17 Col 24)

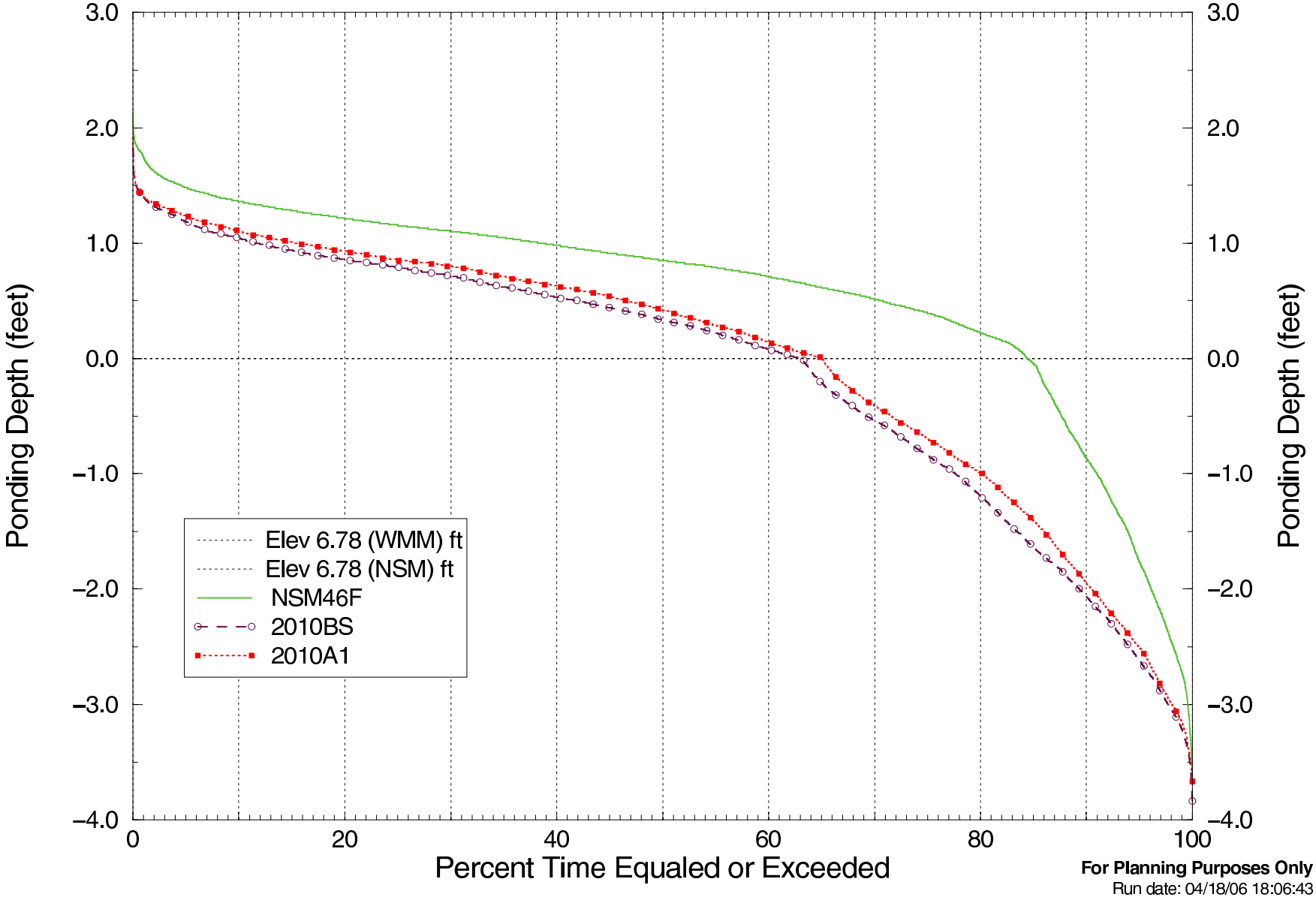

For Planning Purposes Only
Run date: 04/18/06 18:06:43
SFWMM V5.5.1
Script used: hyd_dur.scr, V1.11
Filename: G–3273_1724_dai_stgdur.fig

SFWMM P.O.S. 1965 - 2000

Normalized Hydrographs for Rocky Glades

(Gage G–3273, Cell Row 17 Col 24)

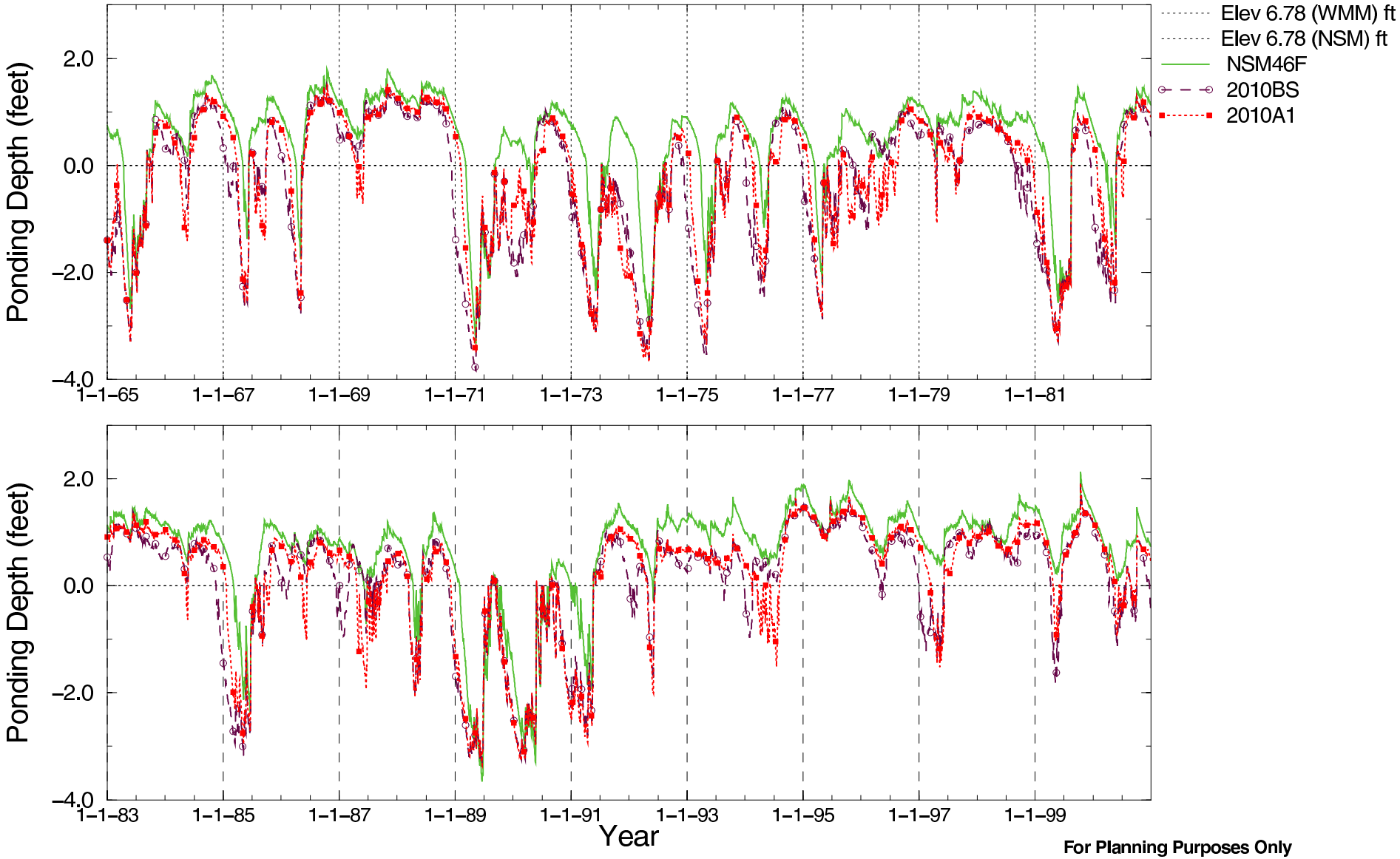

For Planning Purposes Only
Run date: 04/18/06 18:06:40
SFWMM V5.5.1
Script used: hyd_dur.scr, V1.11
Filename: G–3273_1724_dur_stg.fig

SFWMM P.O.S. 1965 - 2000

Normalized Duration Curves for 8.5 Square Mile Area

(Gage G–596, Cell Row 18 Col 26)

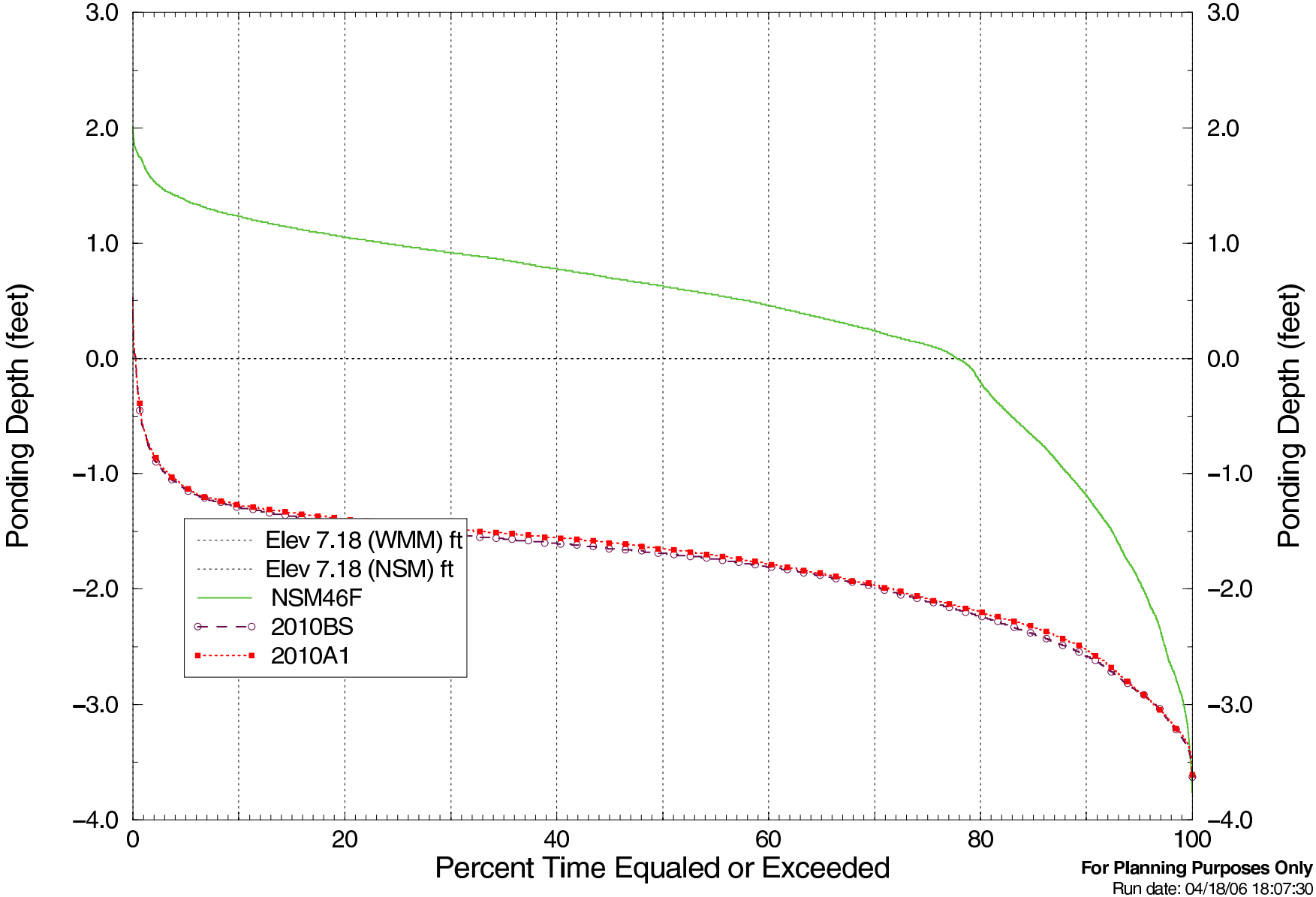

For Planning Purposes Only
Run date: 04/18/06 18:07:30
SFWMM V5.5.1
Script used: hyd_dur.scr, V1.11
Filename: G–596_1826_dai_stgdur.fig

Average Monthly Overland Flow across Transects 17 & 18 (1965–2000)

Southward flow in Northern ENP (south of Tamiami Trail – east and west of L–67 extension)

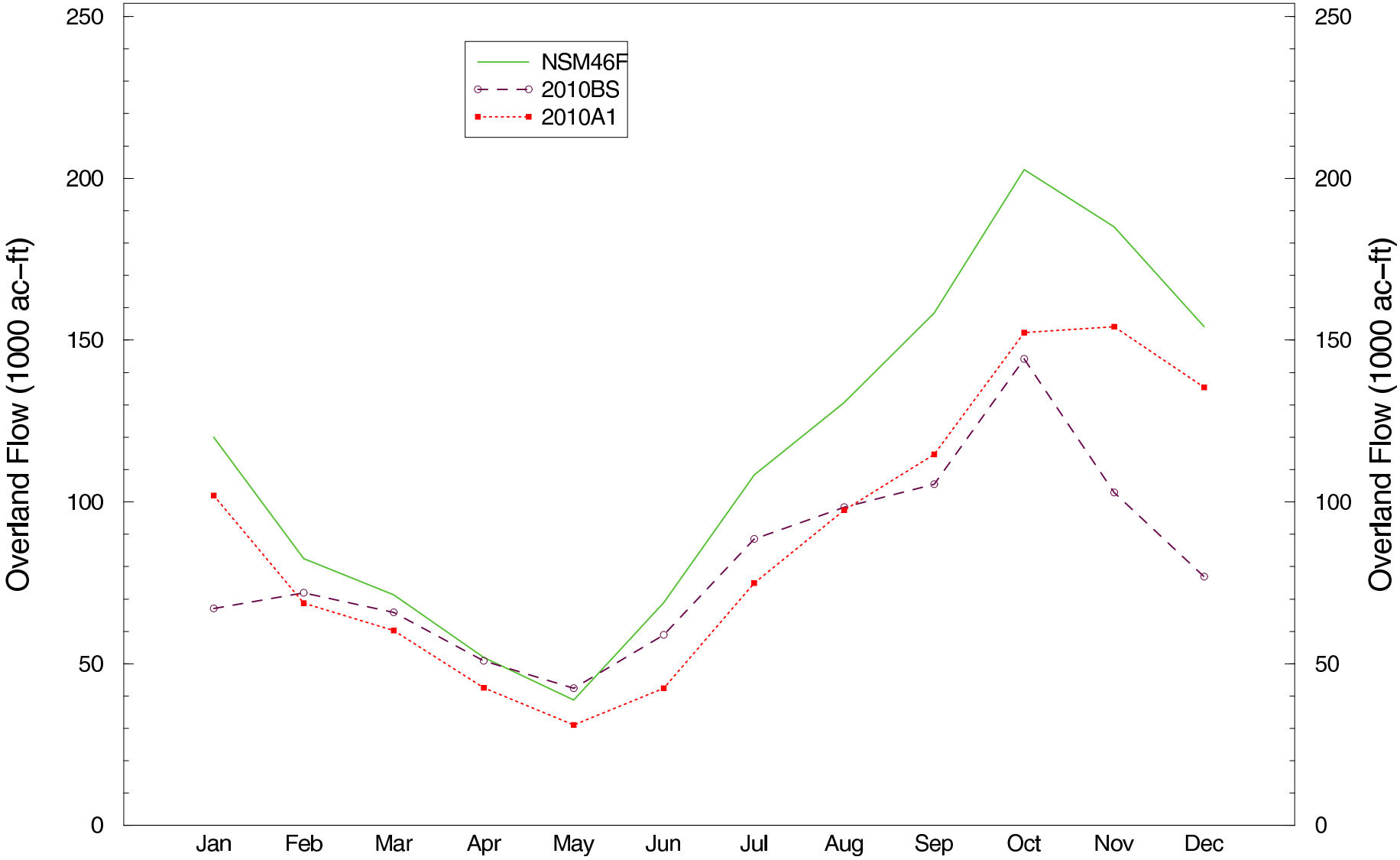

For Planning Purposes Only
Run date: 04/18/06 17:43:18
SFWMM v5.5.1

Script used: transects_flow.scr, v1.5
Filename: TR17-18_ovlnd_mthly_avg.fig

Normalized Duration Curves for N.W. Shark River Slough

(Gage G–620, Cell Row 19 Col 18)

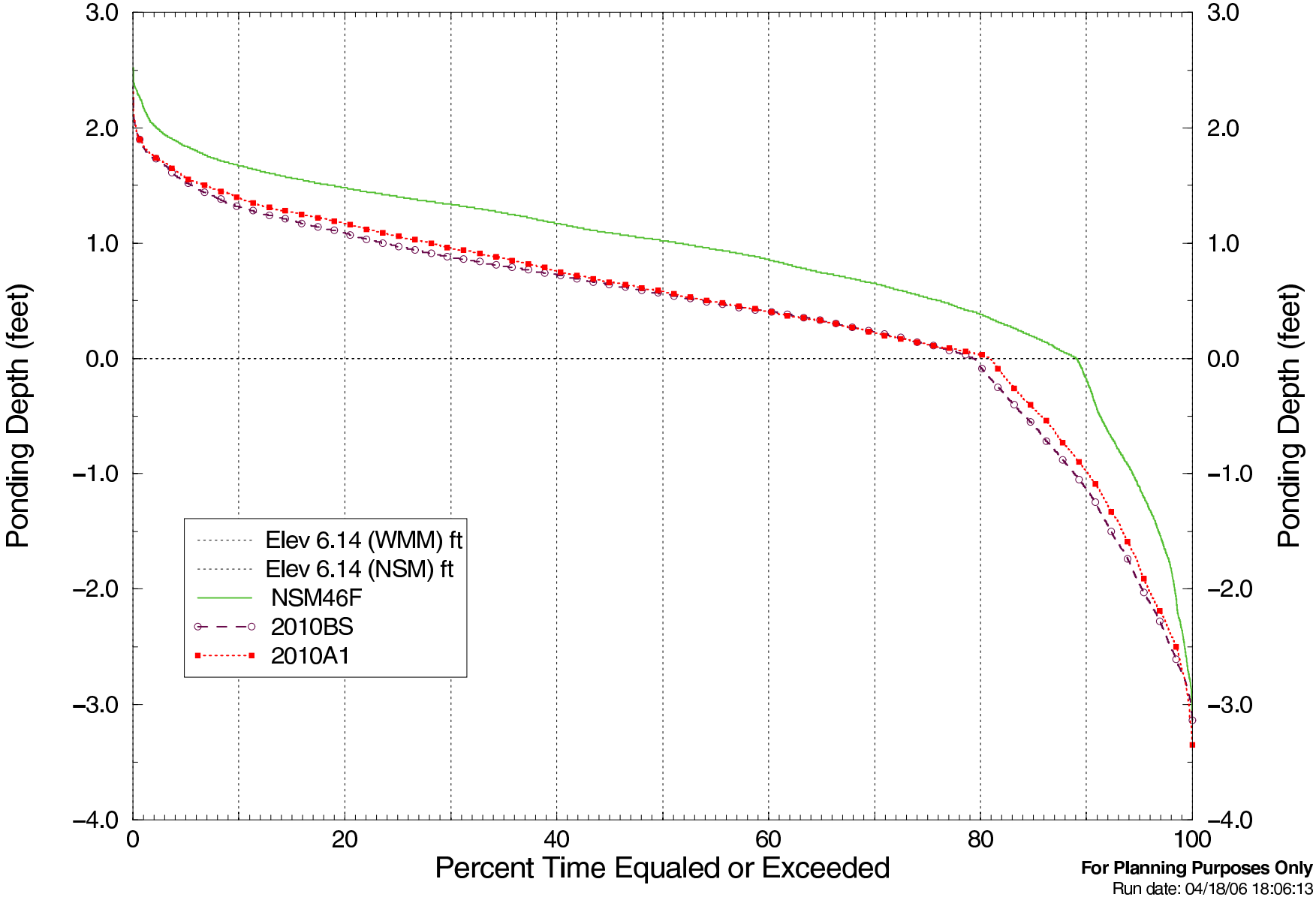

For Planning Purposes Only
Run date: 04/18/06 18:06:13
SFWMM V5.5.1
Script used: hyd_dur.scr, V1.11
Filename: G–620_1918_dai_stgdur.fig

SFWMM P.O.S. 1965 - 2000

Normalized Hydrographs for N.W. Shark River Slough

(Gage G–620, Cell Row 19 Col 18)

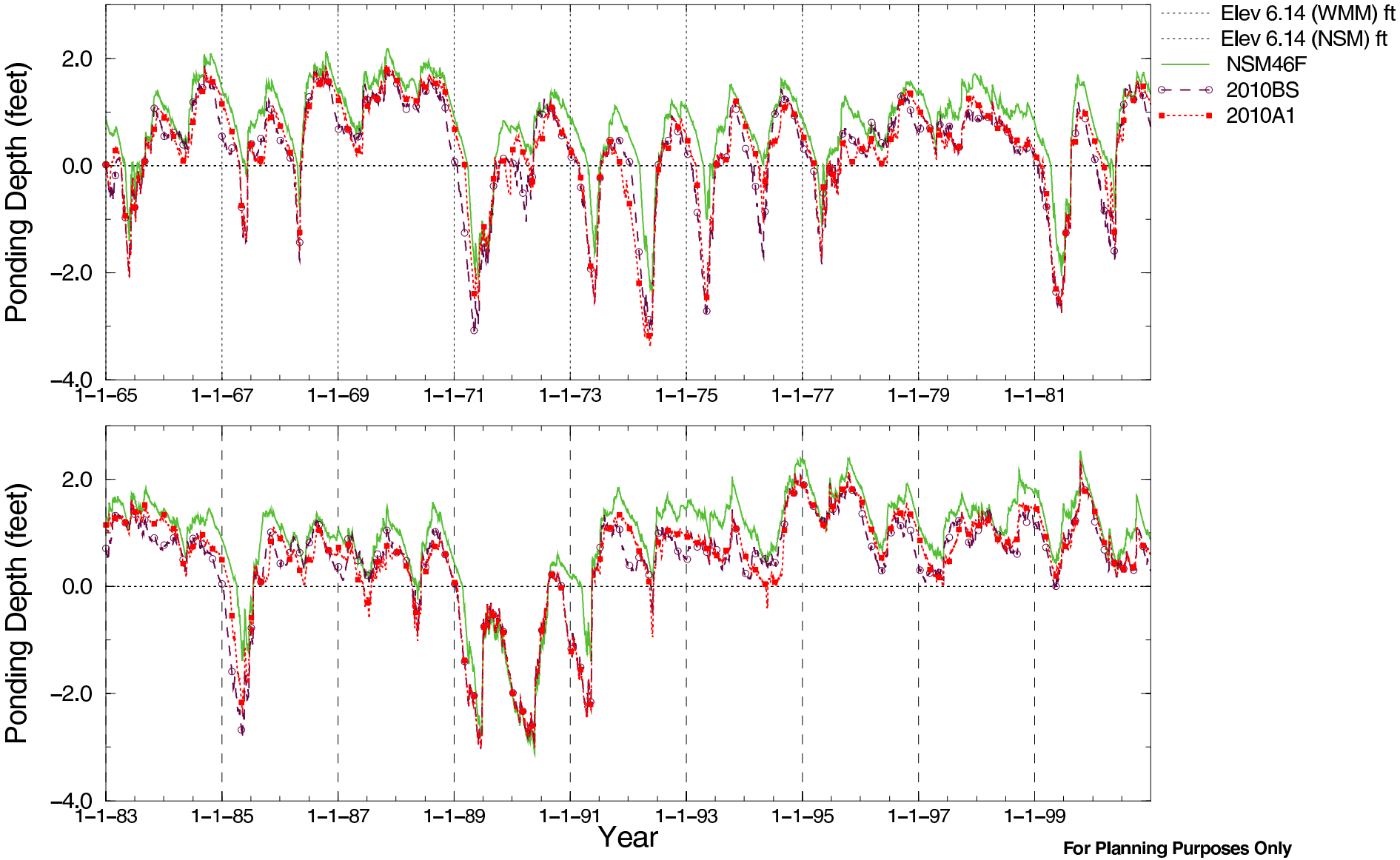

For Planning Purposes Only
Run date: 04/18/06 18:06:09
SFWMM V5.5.1
Script used: hyd_dur.scr, V1.11
Filename: G–620_1918_dur_stg.fig

SFWMM P.O.S. 1965 - 2000

Normalized Duration Curves for N.E. Shark River Slough

(Gage NESRS–2, Cell Row 21 Col 24)

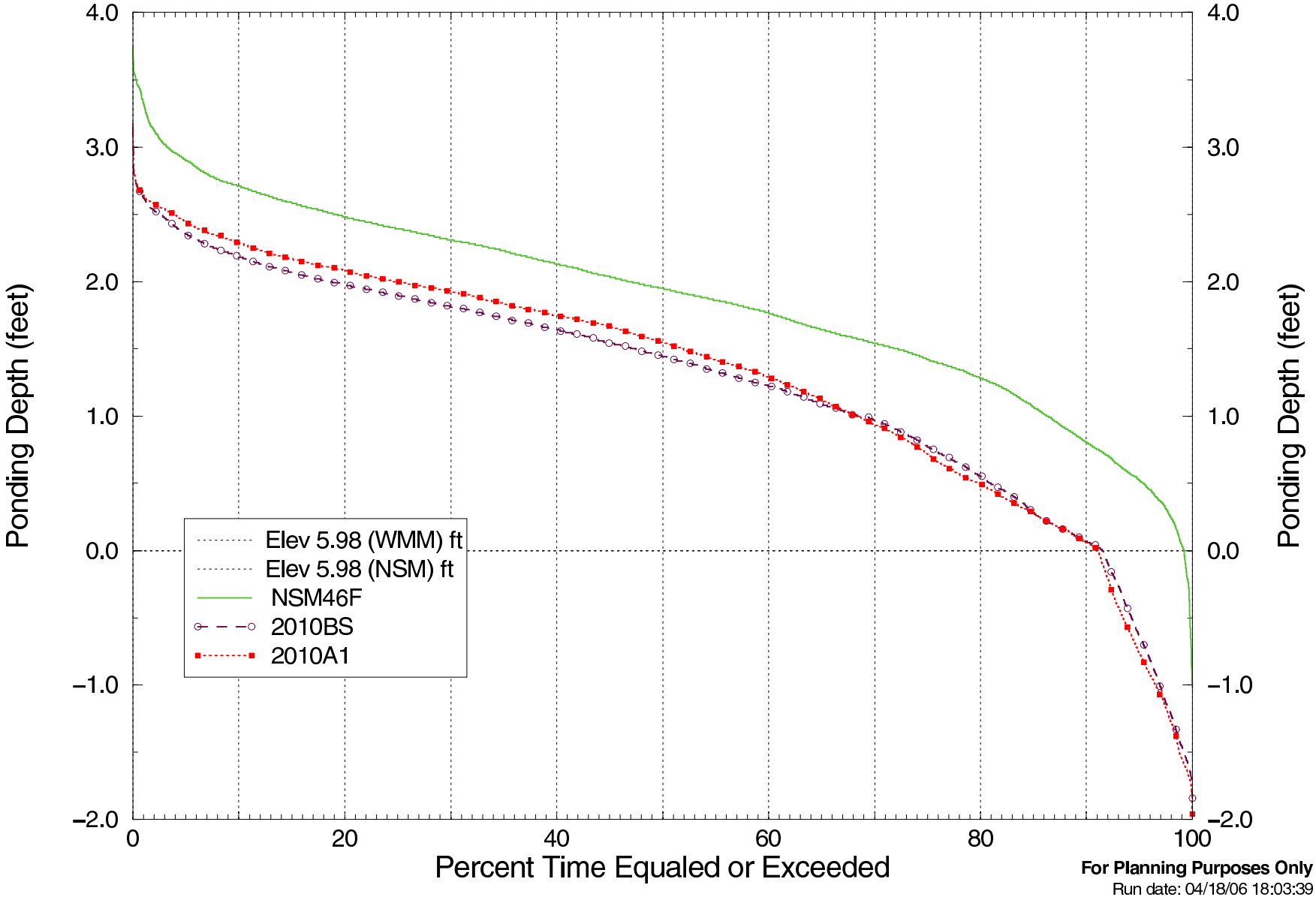

For Planning Purposes Only
Run date: 04/18/06 18:03:39
SFWMM V5.5.1
Script used: hyd_dur.scr, V1.11
Filename: NESRS–2_2124_dai_stgdur.fig

SFWMM P.O.S. 1965 - 2000

Normalized Hydrographs for N.E. Shark River Slough

(Gage NESRS–2, Cell Row 21 Col 24)

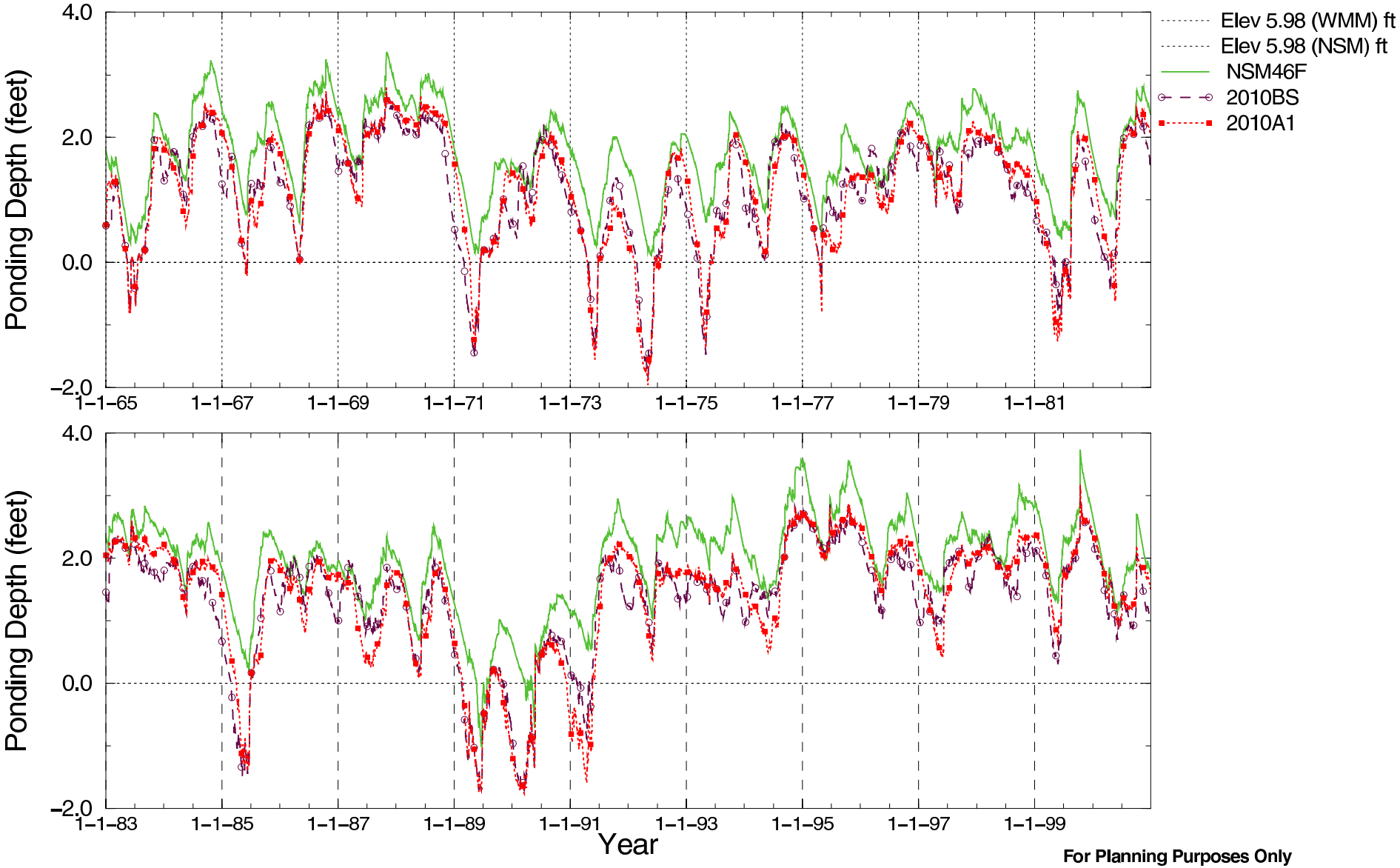

For Planning Purposes Only
Run date: 04/18/06 18:03:35
SFWMM V5.5.1
Script used: hyd_dur.scr, V1.11
Filename: NESRS–2_2124_dur_stg.fig

SFWMM P.O.S. 1965 - 2000

Normalized Duration Curves for Northern Shark River Slough

(Gage NP–201, Cell Row 21 Col 19)

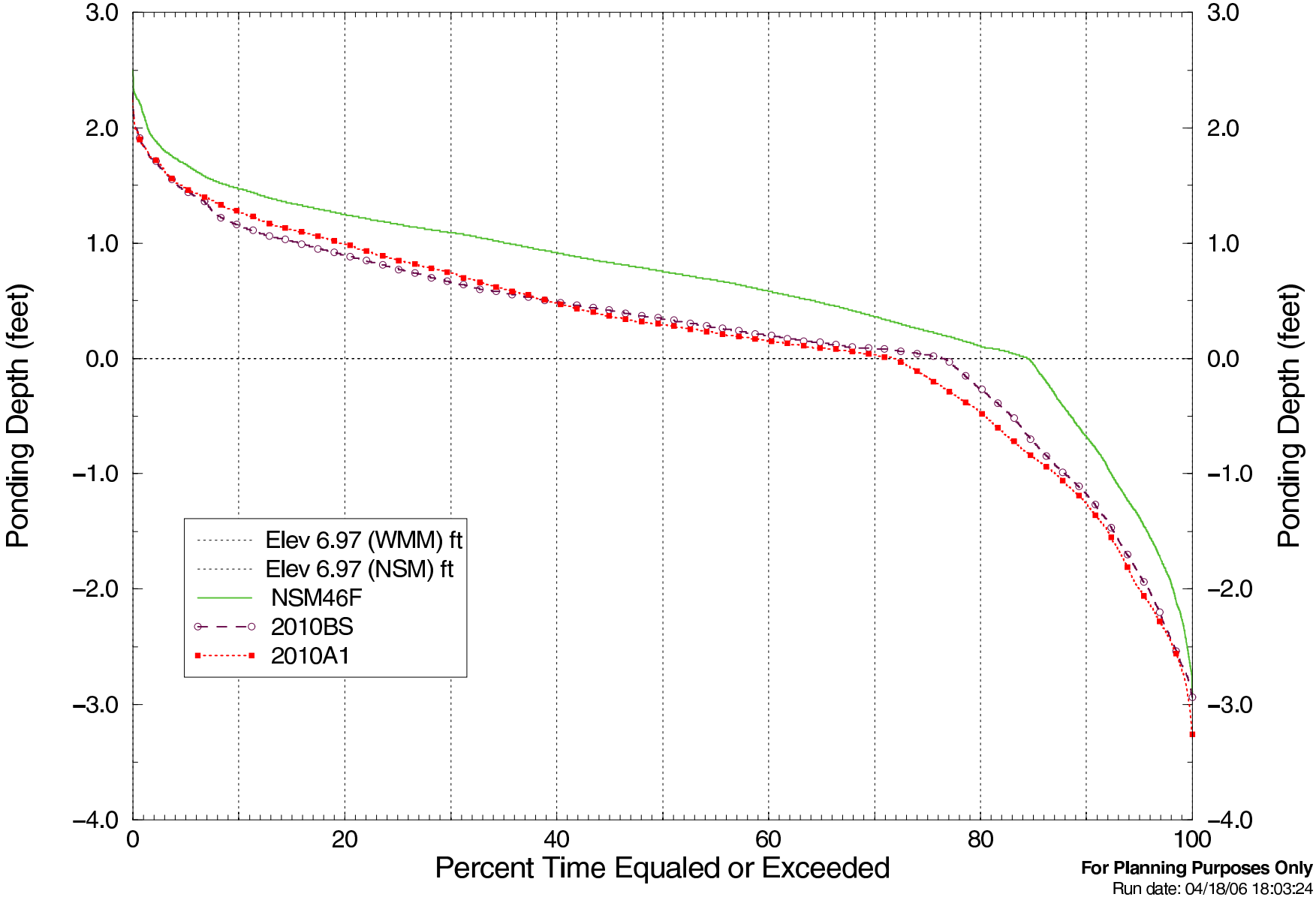

For Planning Purposes Only
Run date: 04/18/06 18:03:24
SFWMM V5.5.1
Script used: hyd_dur.scr, V1.11
Filename: NP–201_2119_dai_stgdur.fig

SFWMM P.O.S. 1965 - 2000

Normalized Hydrographs for Northern Shark River Slough

(Gage NP–201, Cell Row 21 Col 19)

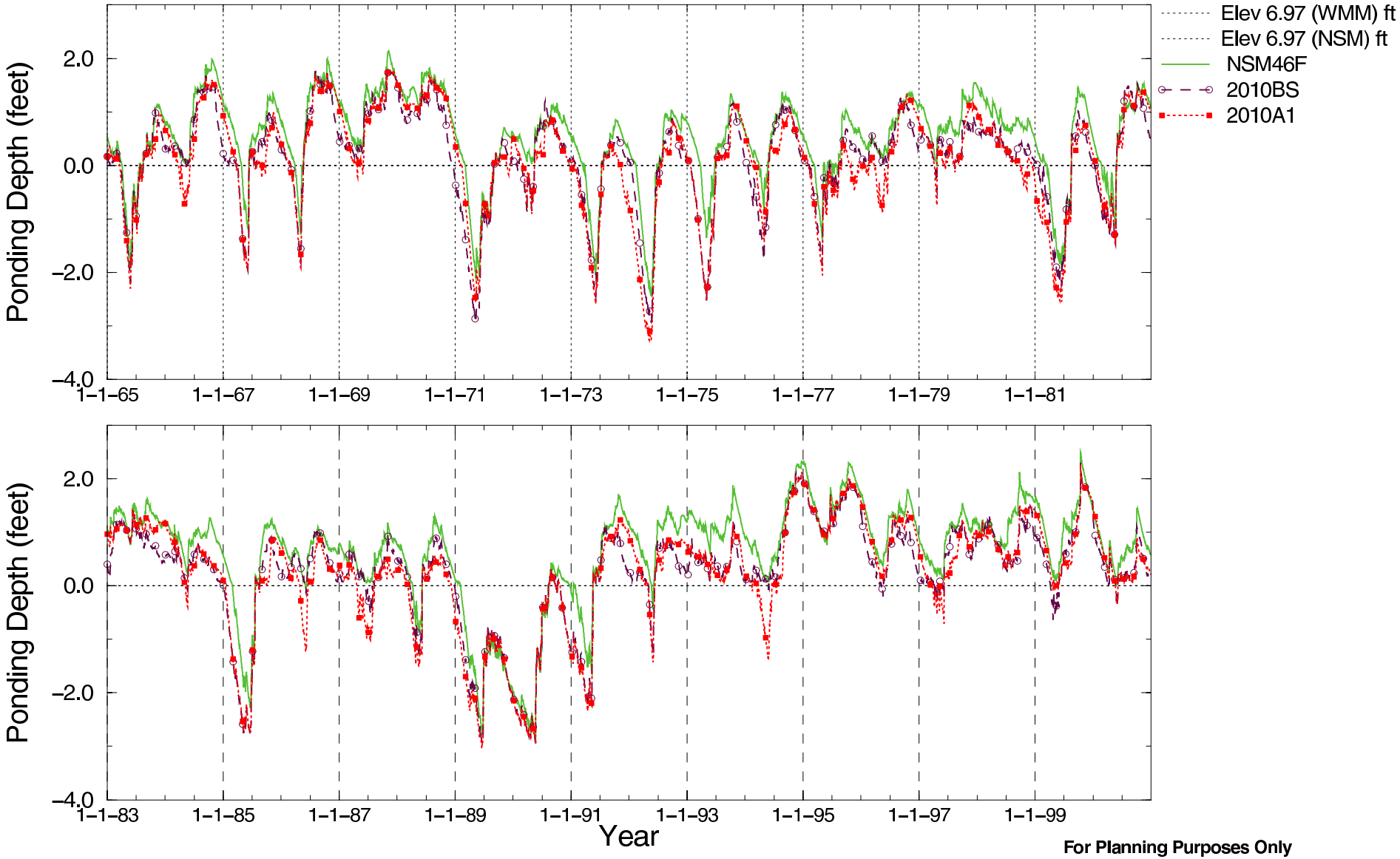

For Planning Purposes Only
Run date: 04/18/06 18:03:20
SFWMM V5.5.1
Script used: hyd_dur.scr, V1.11
Filename: NP–201_2119_dur_stg.fig

SFWMM P.O.S. 1965 - 2000

Normalized Duration Curves for Everglades National Park

(Gage NP–205, Cell Row 19 Col 16)

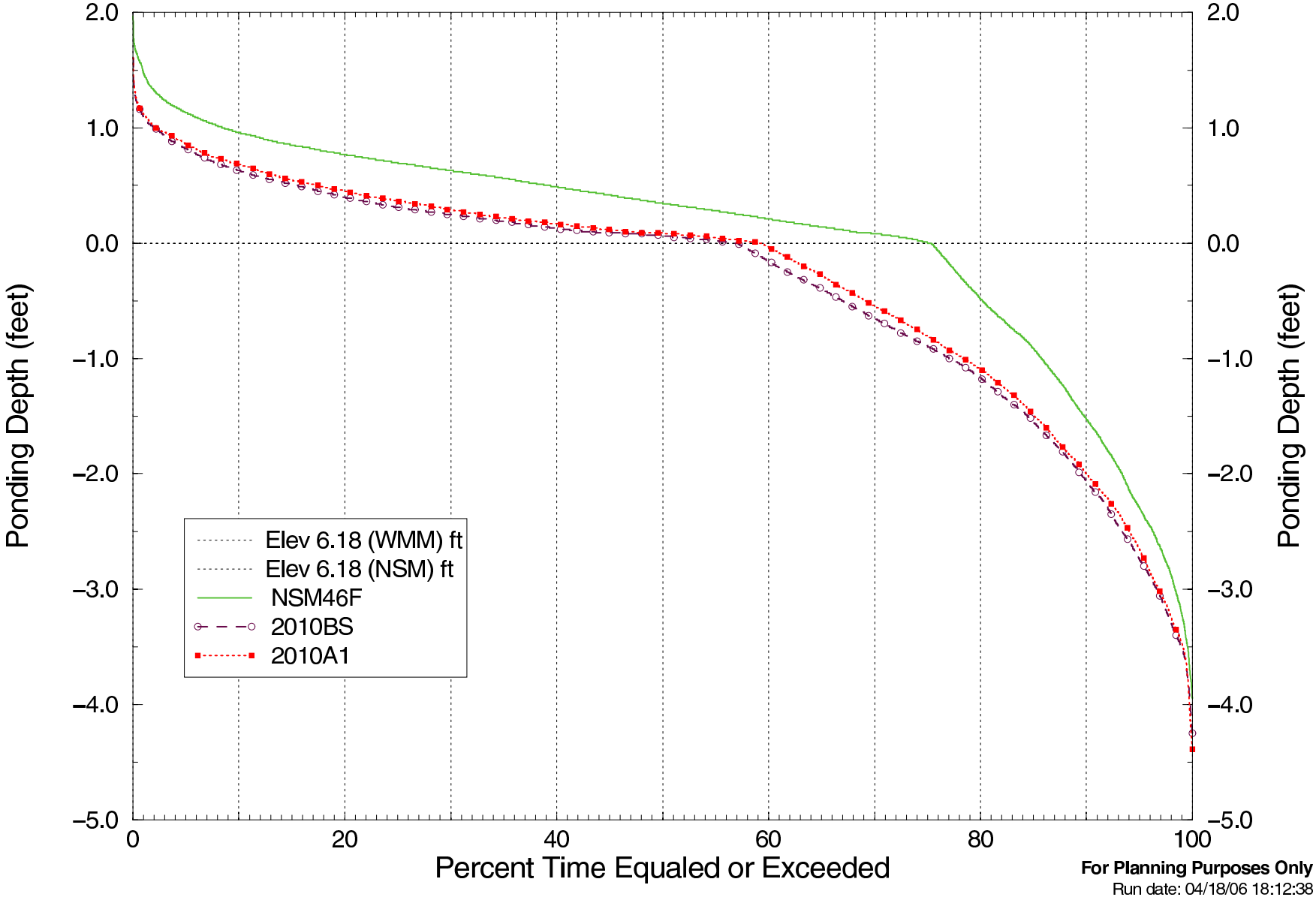

For Planning Purposes Only
Run date: 04/18/06 18:12:38
SFWMM V5.5.1
Script used: hyd_dur.scr, V1.11
Filename: NP–205_1916_dai_stgdur.fig

SFWMM P.O.S. 1965 - 2000

Normalized Hydrographs for Everglades National Park

(Gage NP–205, Cell Row 19 Col 16)

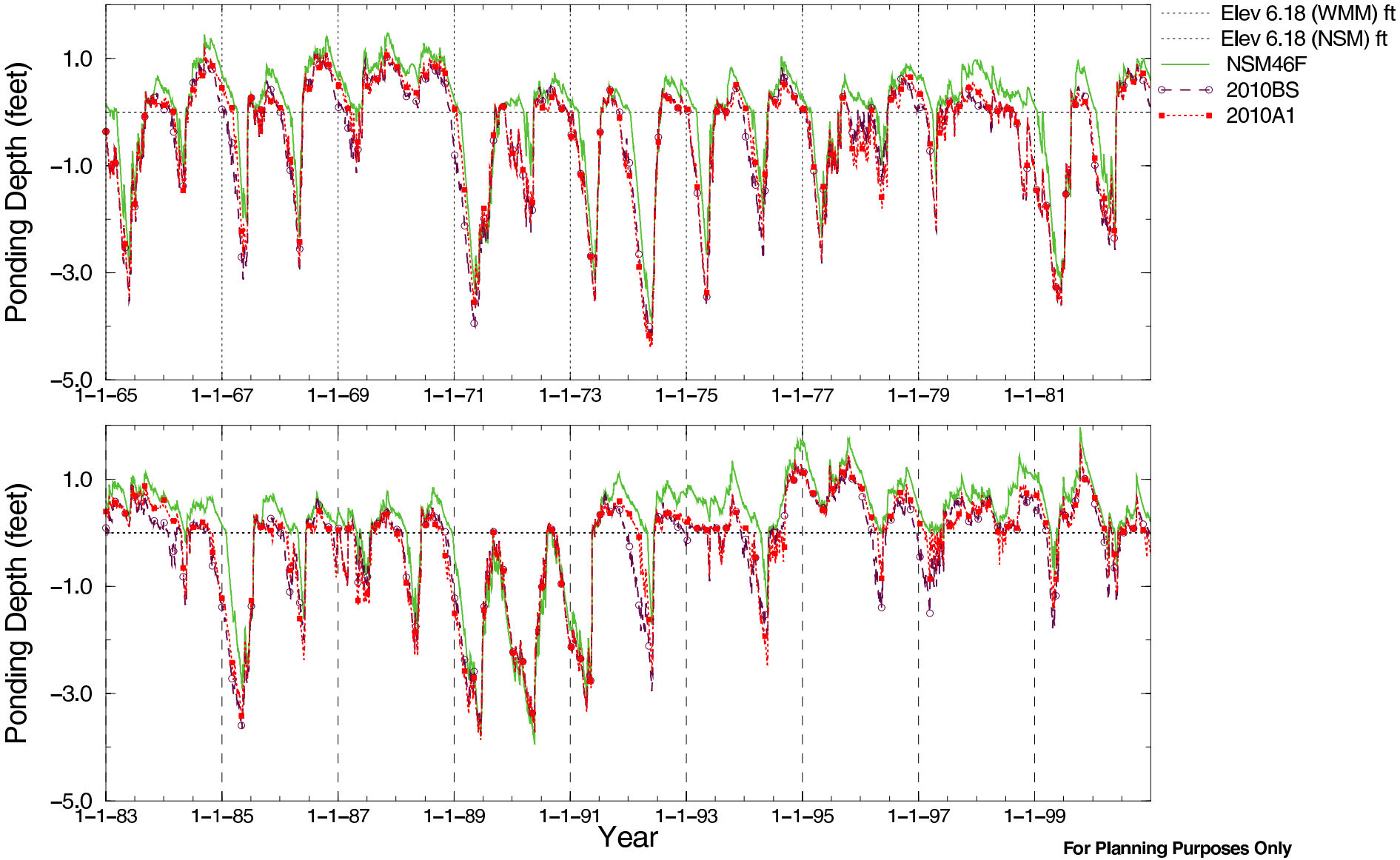

For Planning Purposes Only
Run date: 04/18/06 18:12:34
SFWMM V5.5.1
Script used: hyd_dur.scr, V1.11
Filename: NP–205_1916_dur_stg.fig

SFWMM P.O.S. 1965 - 2000

Normalized Duration Curves for Everglades National Park

(Gage NP–206, Cell Row 15 Col 21)

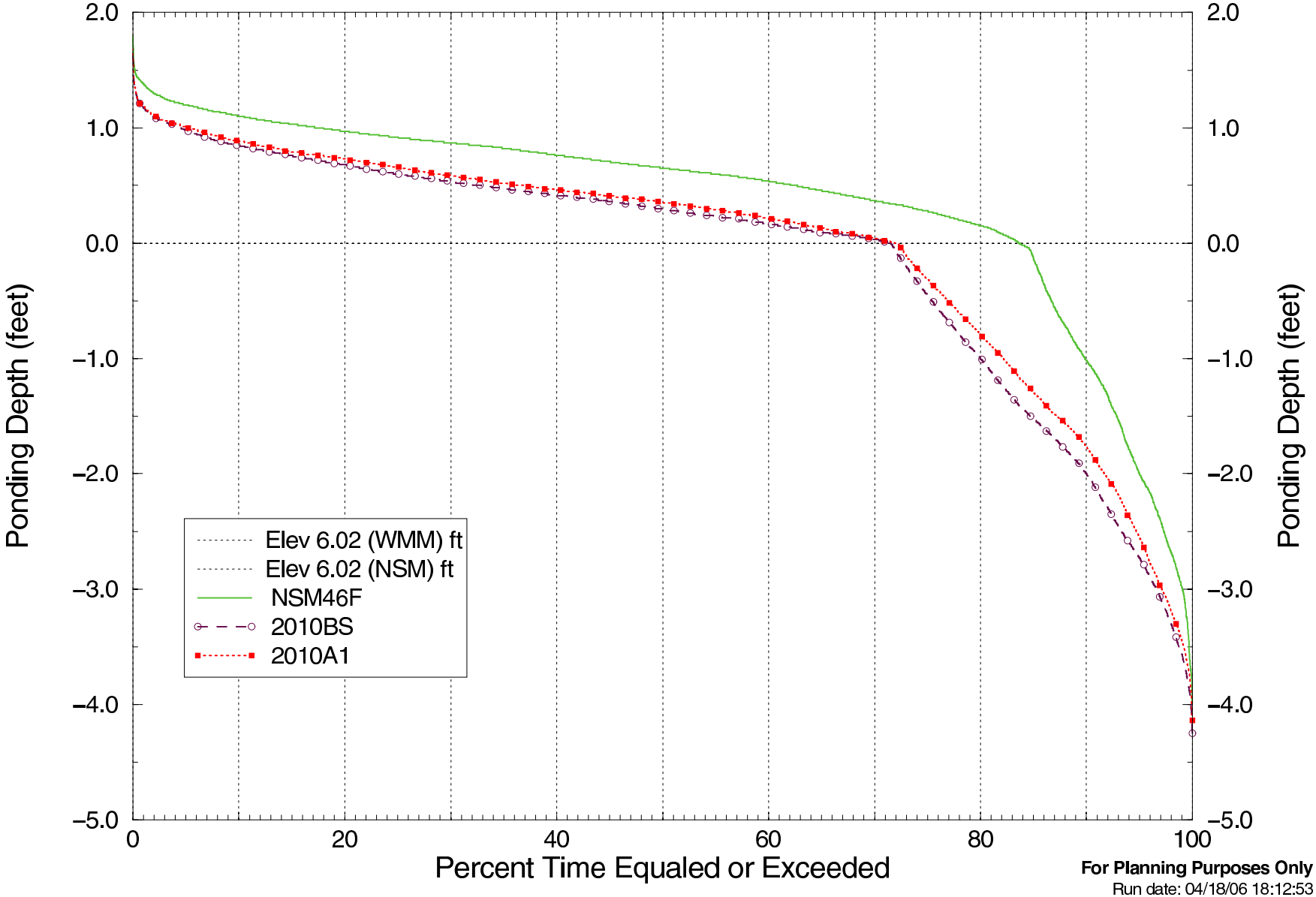

For Planning Purposes Only
Run date: 04/18/06 18:12:53
SFWMM V5.5.1
Script used: hyd_dur.scr, V1.11
Filename: NP–206_1521_dai_stgdur.fig

SFWMM P.O.S. 1965 - 2000

Normalized Hydrographs for Everglades National Park

(Gage NP–206, Cell Row 15 Col 21)

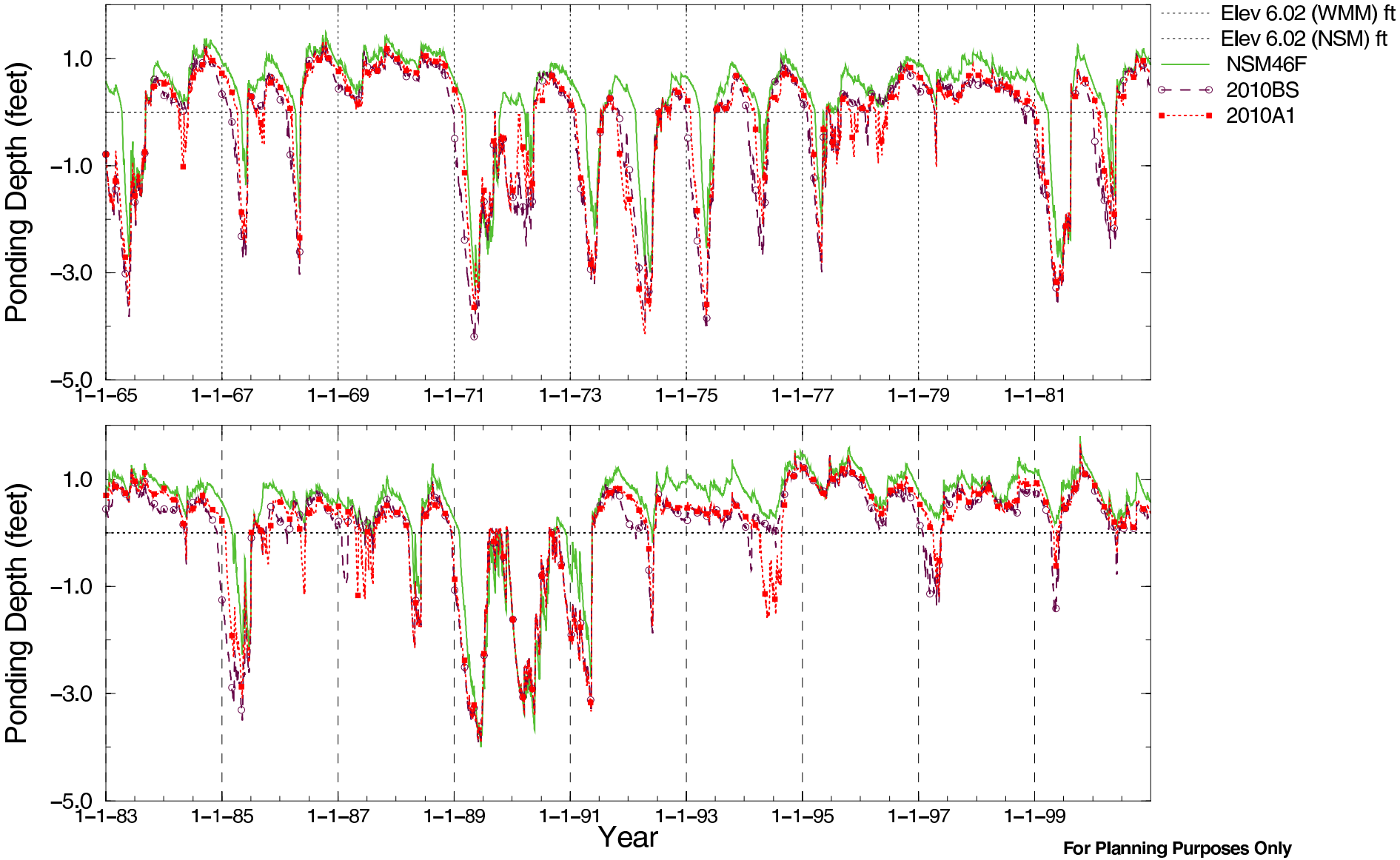

For Planning Purposes Only
Run date: 04/18/06 18:12:49
SFWMM V5.5.1
Script used: hyd_dur.scr, V1.11
Filename: NP–206_1521_dur_stg.fig

SFWMM P.O.S. 1965 - 2000

Normalized Duration Curves for Taylor Slough

(Gage NP–207, Cell Row 06 Col 20)

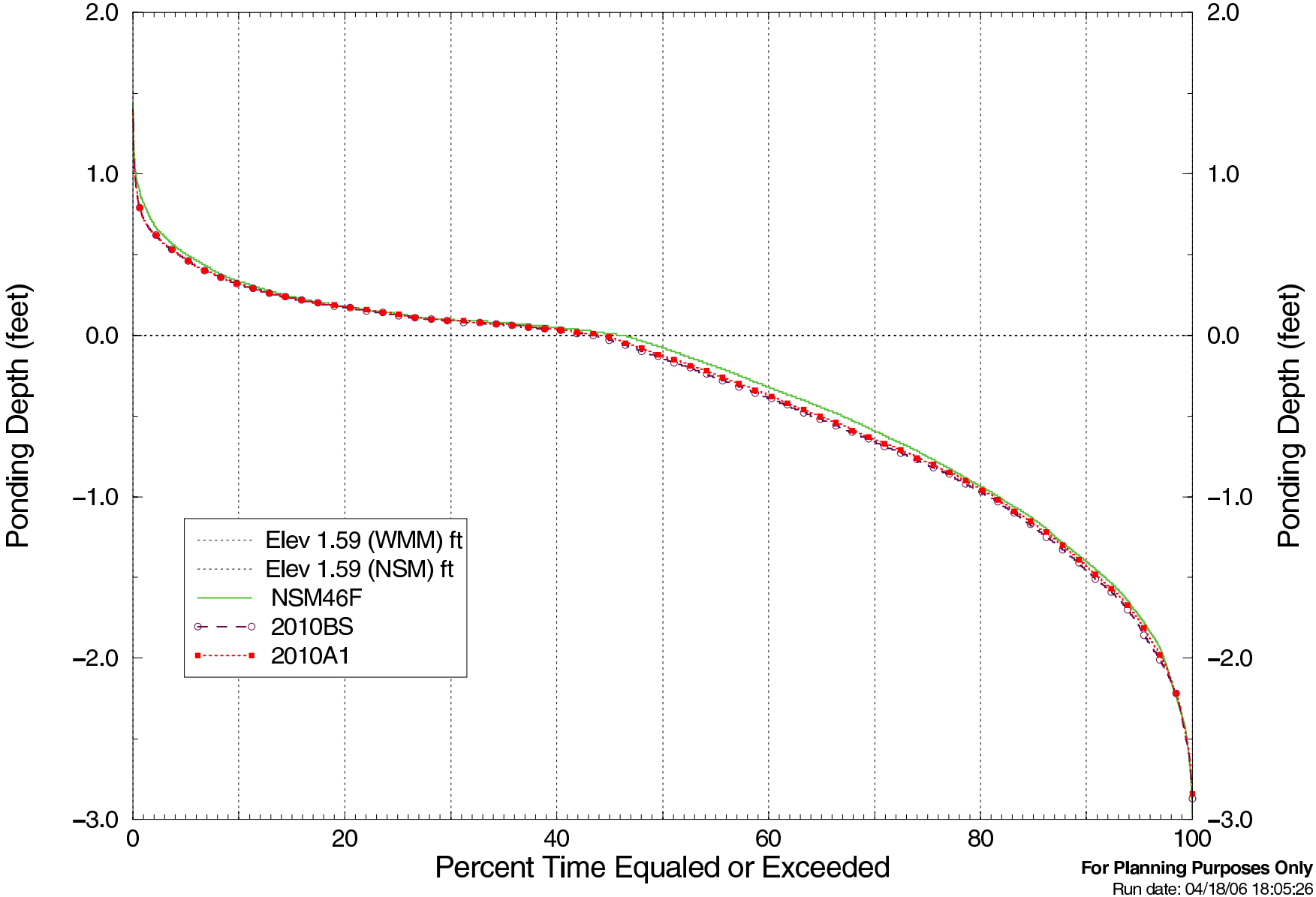

For Planning Purposes Only
Run date: 04/18/06 18:05:26
SFWMM V5.5.1
Script used: hyd_dur.scr, V1.11
Filename: NP–207_0620_dai_stgdur.fig

SFWMM P.O.S. 1965 - 2000

Normalized Hydrographs for Taylor Slough

(Gage NP–207, Cell Row 06 Col 20)

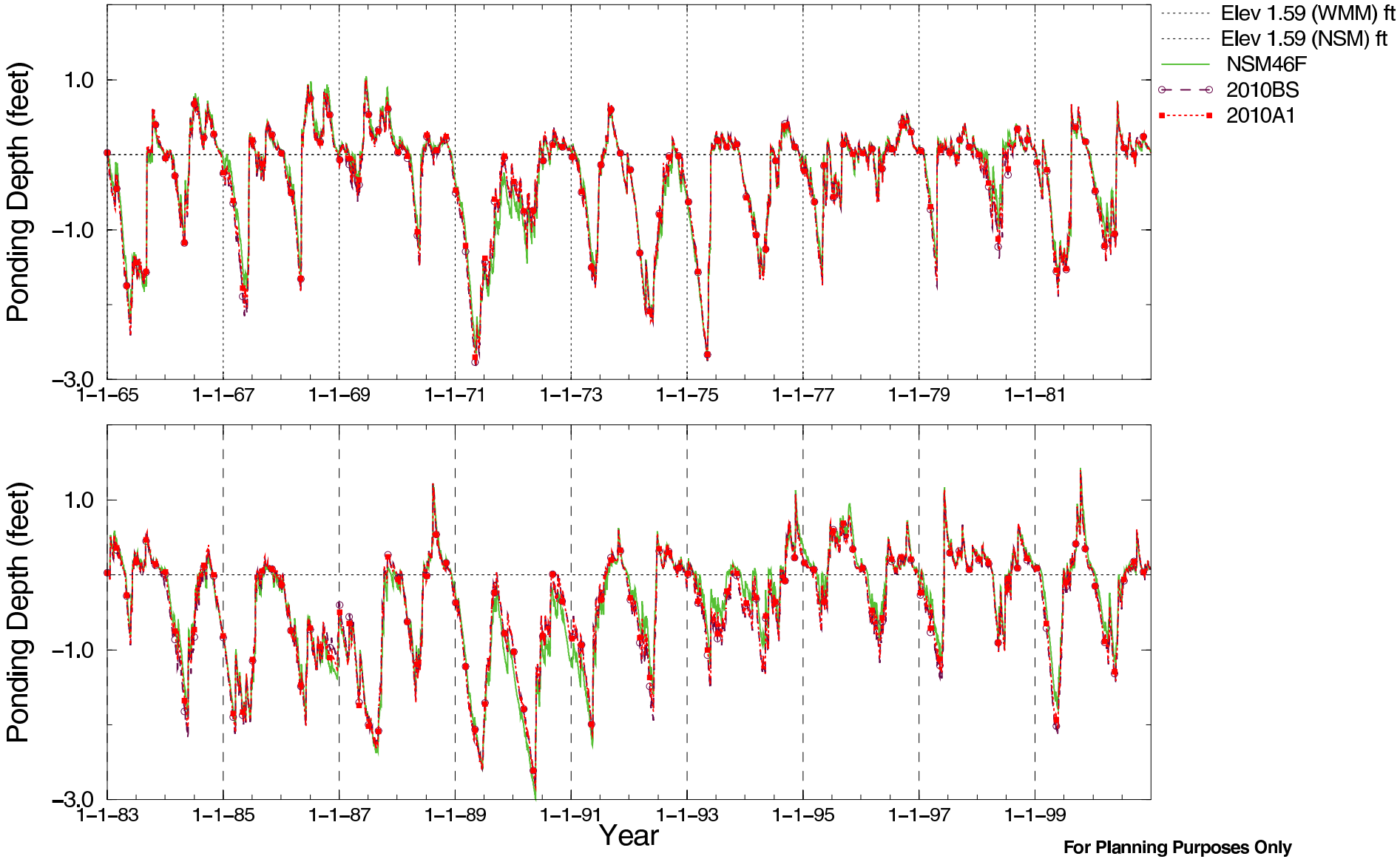

For Planning Purposes Only
Run date: 04/18/06 18:05:23
SFWMM V5.5.1
Script used: hyd_dur.scr, V1.11
Filename: NP–207_0620_dur_stg.fig

SFWMM P.O.S. 1965 - 2000

Normalized Duration Curves for Everglades National Park

(Gage NP–33, Cell Row 17 Col 20)

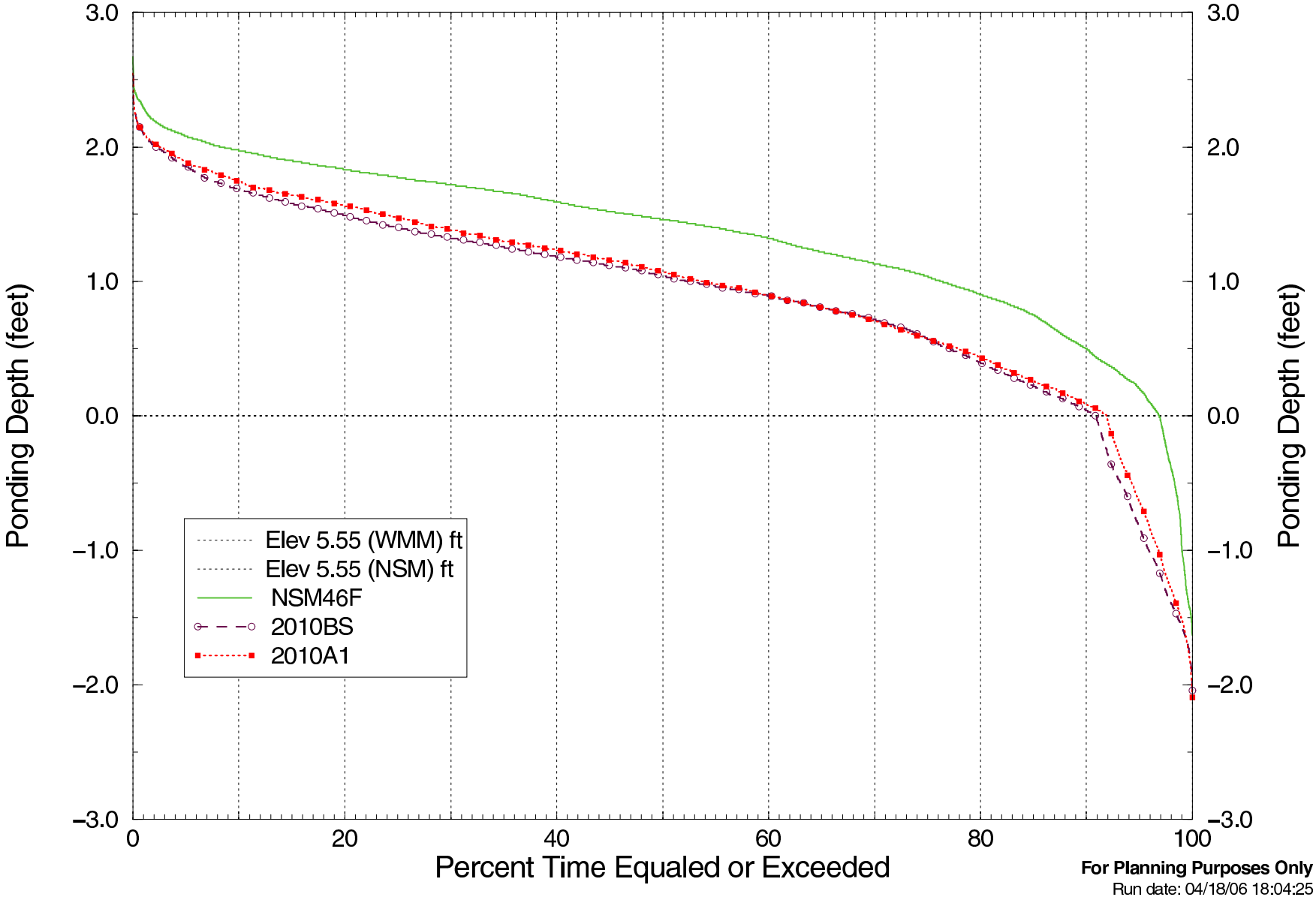

For Planning Purposes Only
Run date: 04/18/06 18:04:25
SFWMM V5.5.1
Script used: hyd_dur.scr, V1.11
Filename: NP–33_1720_dai_stgdur.fig

SFWMM P.O.S. 1965 - 2000

Normalized Hydrographs for Everglades National Park

(Gage NP–33, Cell Row 17 Col 20)

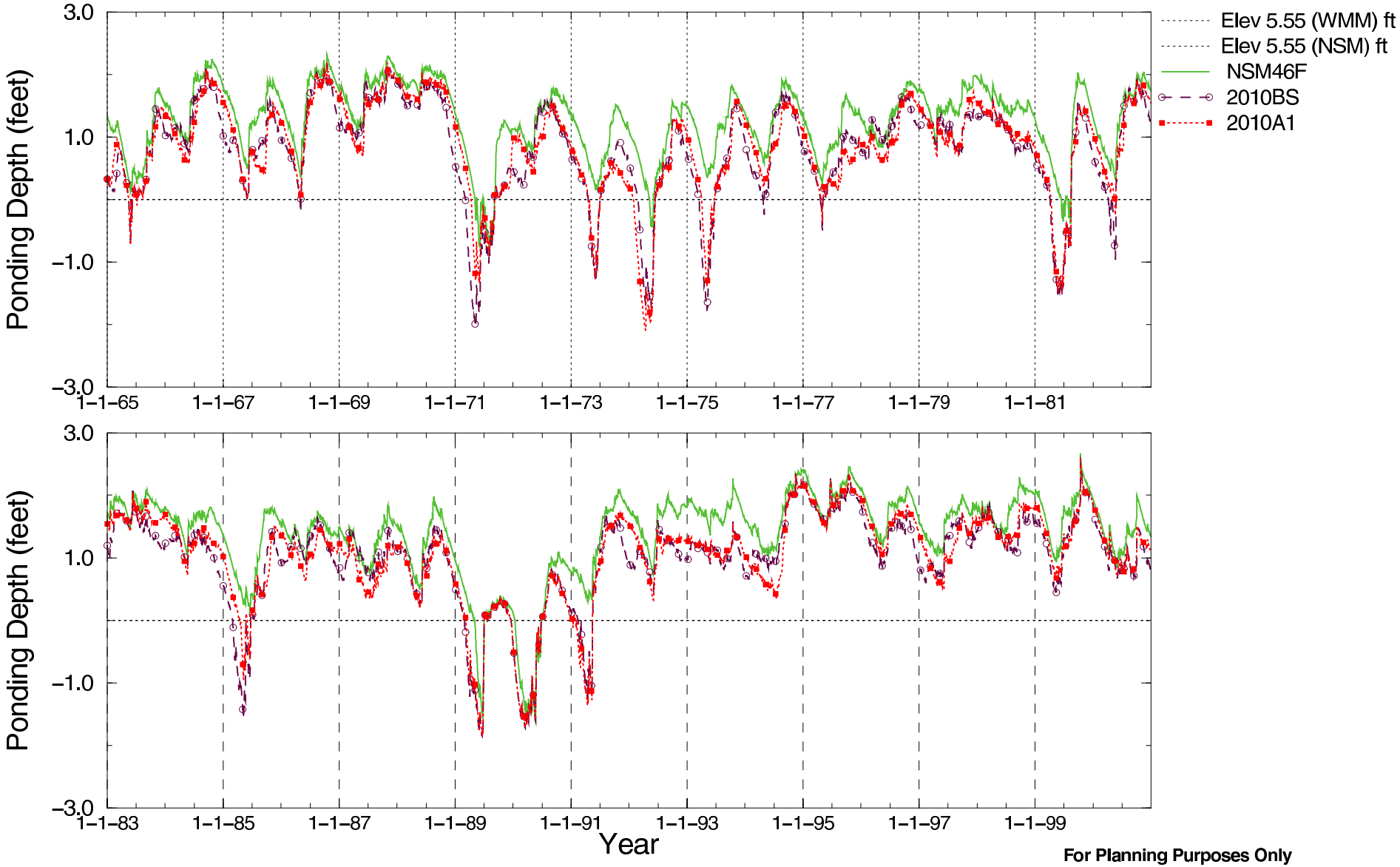

For Planning Purposes Only
Run date: 04/18/06 18:04:21
SFWMM V5.5.1
Script used: hyd_dur.scr, V1.11
Filename: NP–33_1720_dur_stg.fig

SFWMM P.O.S. 1965 - 2000

Normalized Duration Curves for Marl Lands West of SRS

(Gage NP–34, Cell Row 17 Col 13)

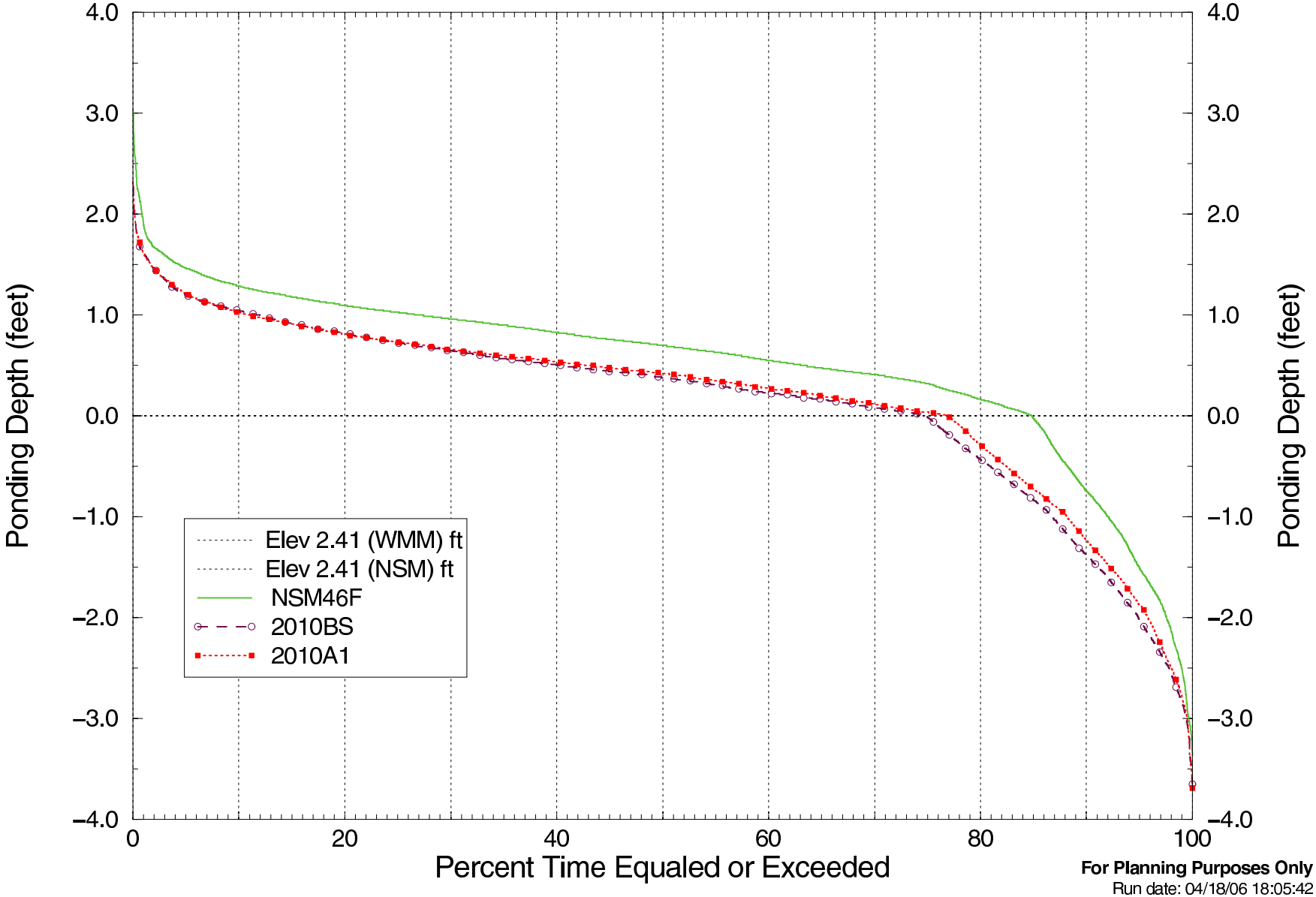

For Planning Purposes Only
Run date: 04/18/06 18:05:42
SFWMM V5.5.1
Script used: hyd_dur.scr, V1.11
Filename: NP–34_1713_dai_stgdur.fig

SFWMM P.O.S. 1965 - 2000

Normalized Hydrographs for Marl Lands West of SRS

(Gage NP–34, Cell Row 17 Col 13)

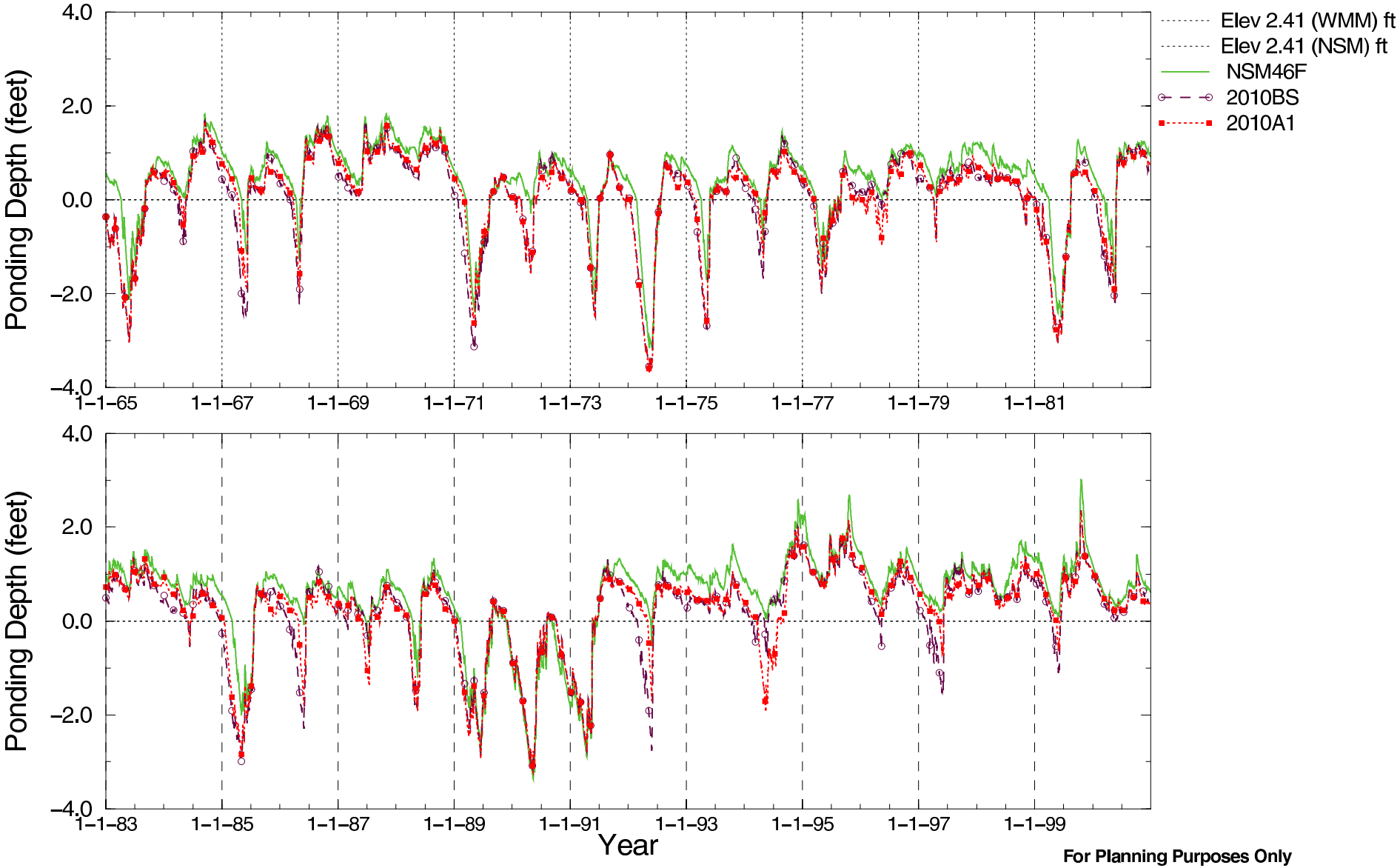

For Planning Purposes Only
Run date: 04/18/06 18:05:39
SFWMM V5.5.1
Script used: hyd_dur.scr, V1.11
Filename: NP–34_1713_dur_stg.fig

Normalized Duration Curves for Central Shark River Slough

(Gage NP–36, Cell Row 14 Col 17)

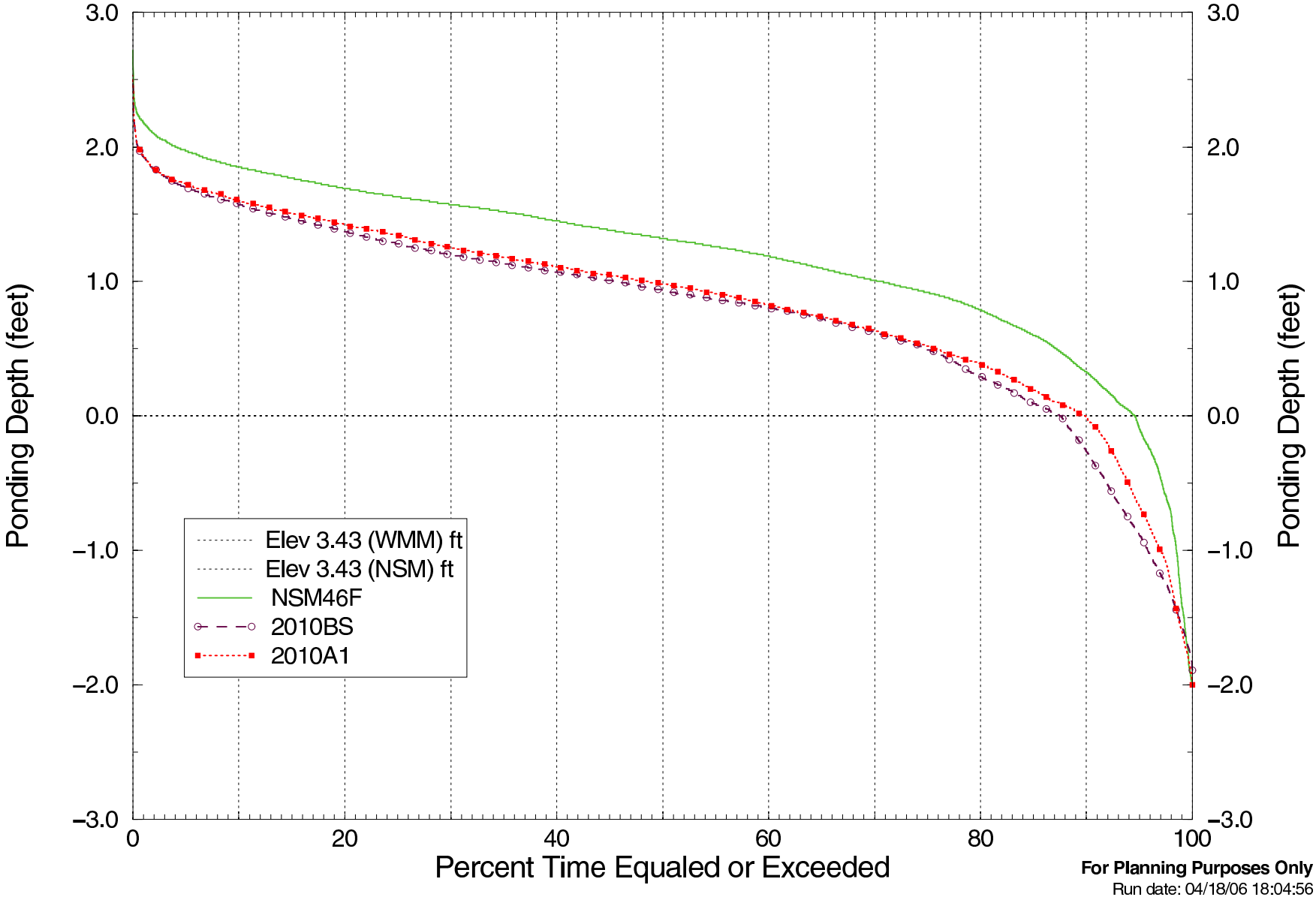

For Planning Purposes Only
Run date: 04/18/06 18:04:56
SFWMM V5.5.1
Script used: hyd_dur.scr, V1.11
Filename: NP–36_1417_dai_stgdur.fig

Normalized Hydrographs for Central Shark River Slough

(Gage NP–36, Cell Row 14 Col 17)

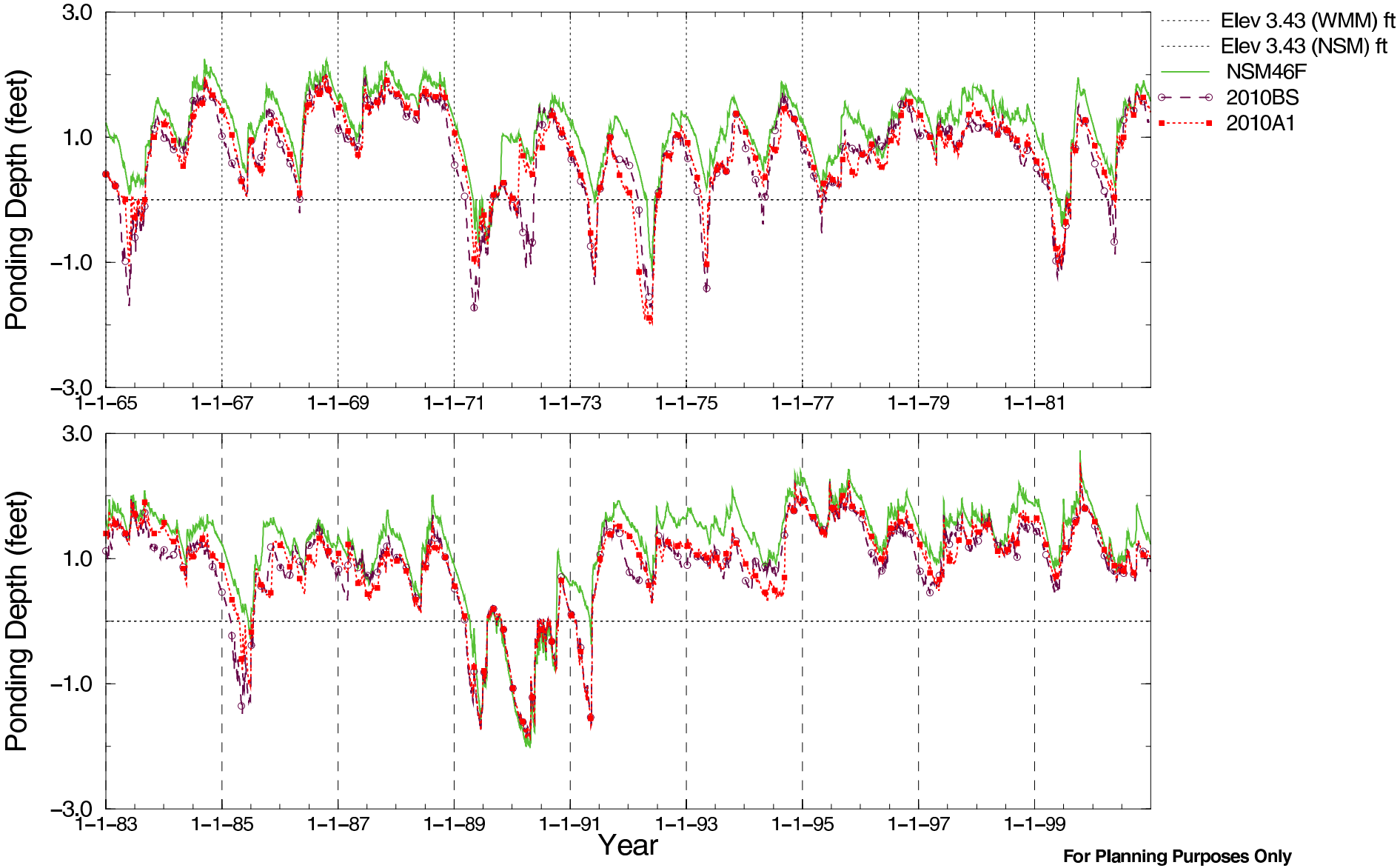

For Planning Purposes Only
Run date: 04/18/06 18:04:52
SFWMM V5.5.1
Script used: hyd_dur.scr, V1.11
Filename: NP–36_1417_dur_stg.fig

Normalized Duration Curves for Marl Lands East of SRS

(Gage NP–38, Cell Row 09 Col 16)

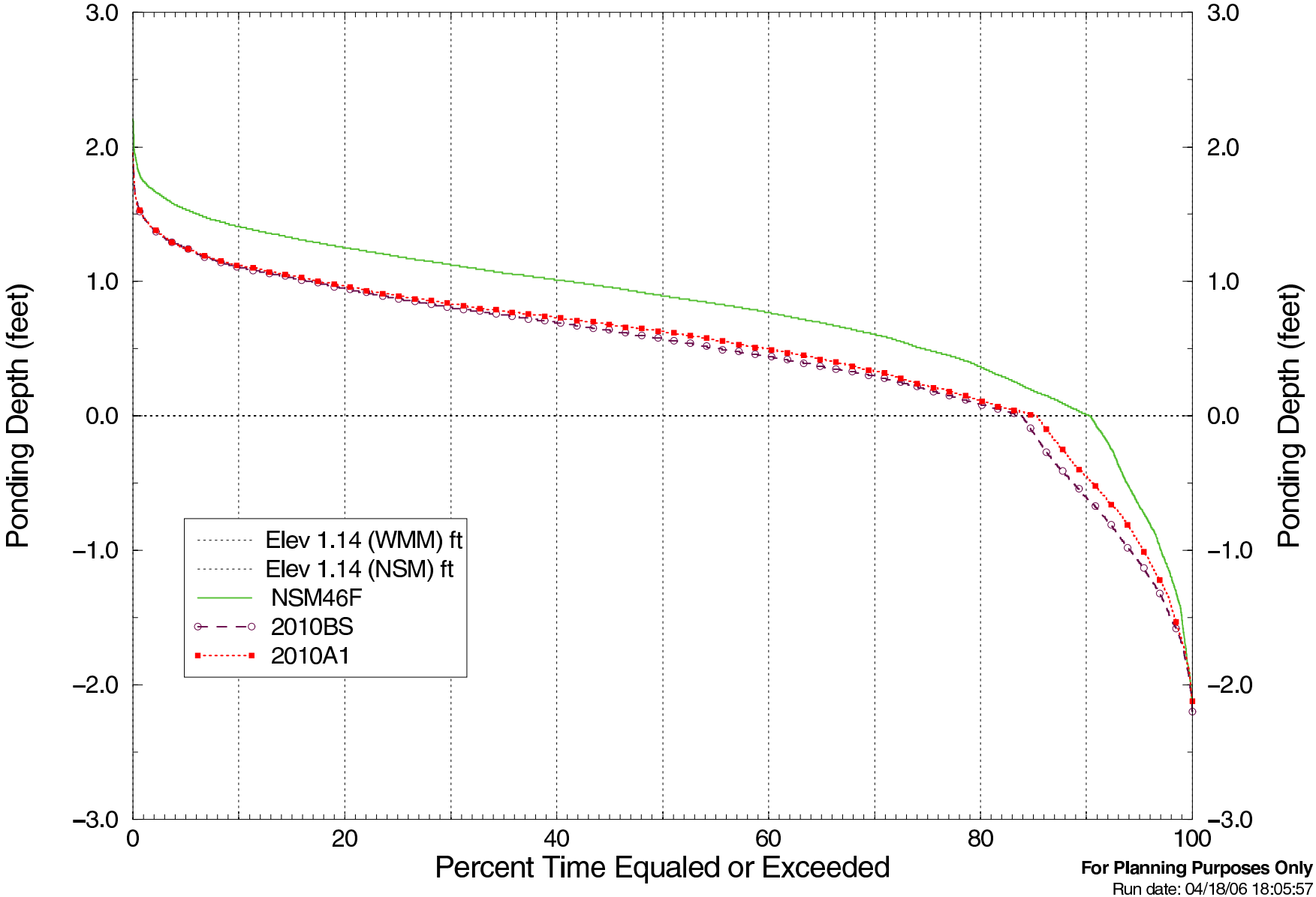

For Planning Purposes Only
Run date: 04/18/06 18:05:57
SFWMM V5.5.1
Script used: hyd_dur.scr, V1.11
Filename: NP–38_0916_dai_stgdur.fig

SFWMM P.O.S. 1965 - 2000

Normalized Hydrographs for Marl Lands East of SRS

(Gage NP–38, Cell Row 09 Col 16)

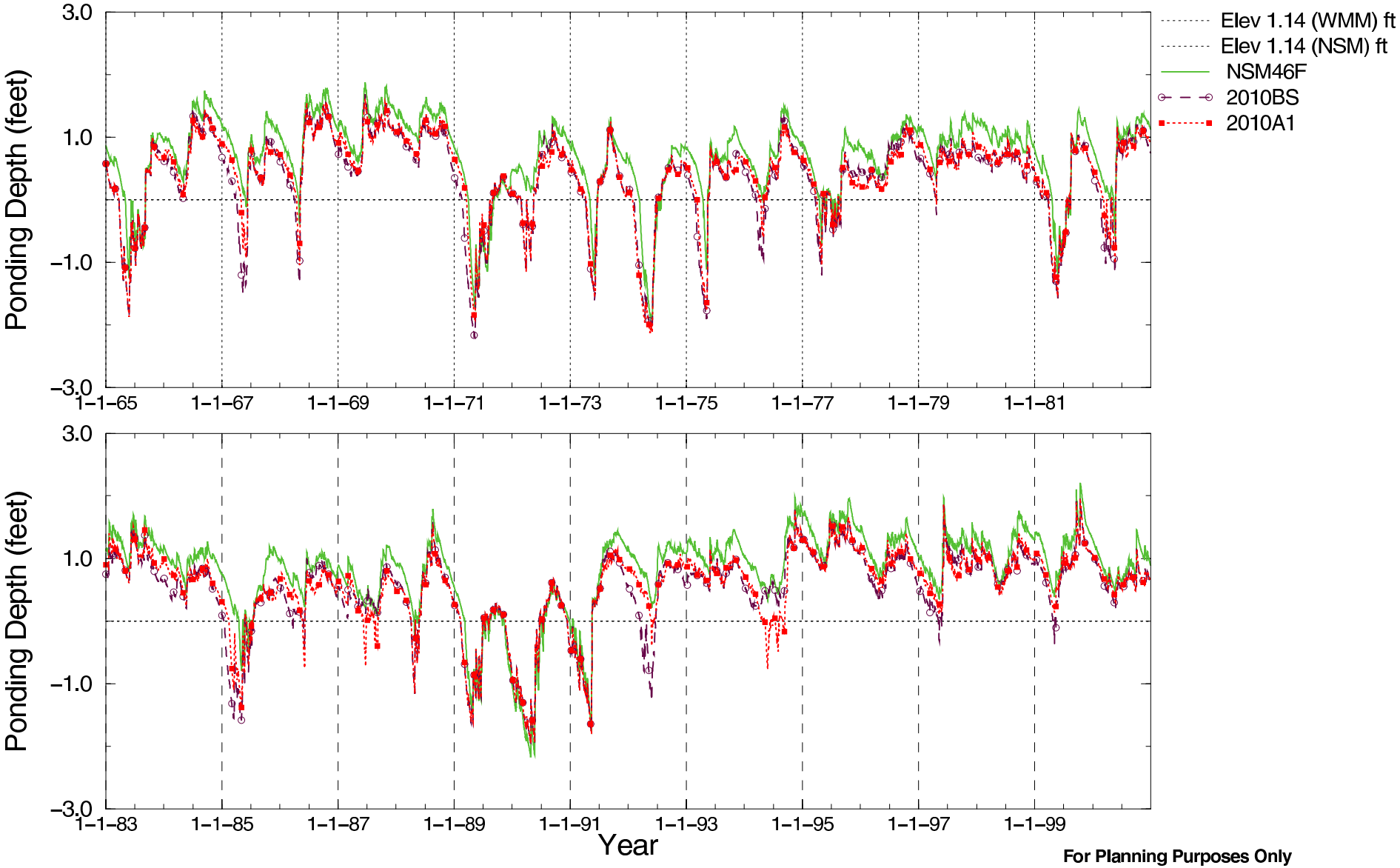

For Planning Purposes Only
Run date: 04/18/06 18:05:54
SFWMM V5.5.1
Script used: hyd_dur.scr, V1.11
Filename: NP–38_0916_dur_stg.fig

Normalized Duration Curves for Everglades National Park

(Gage NP–44, Cell Row 11 Col 19)

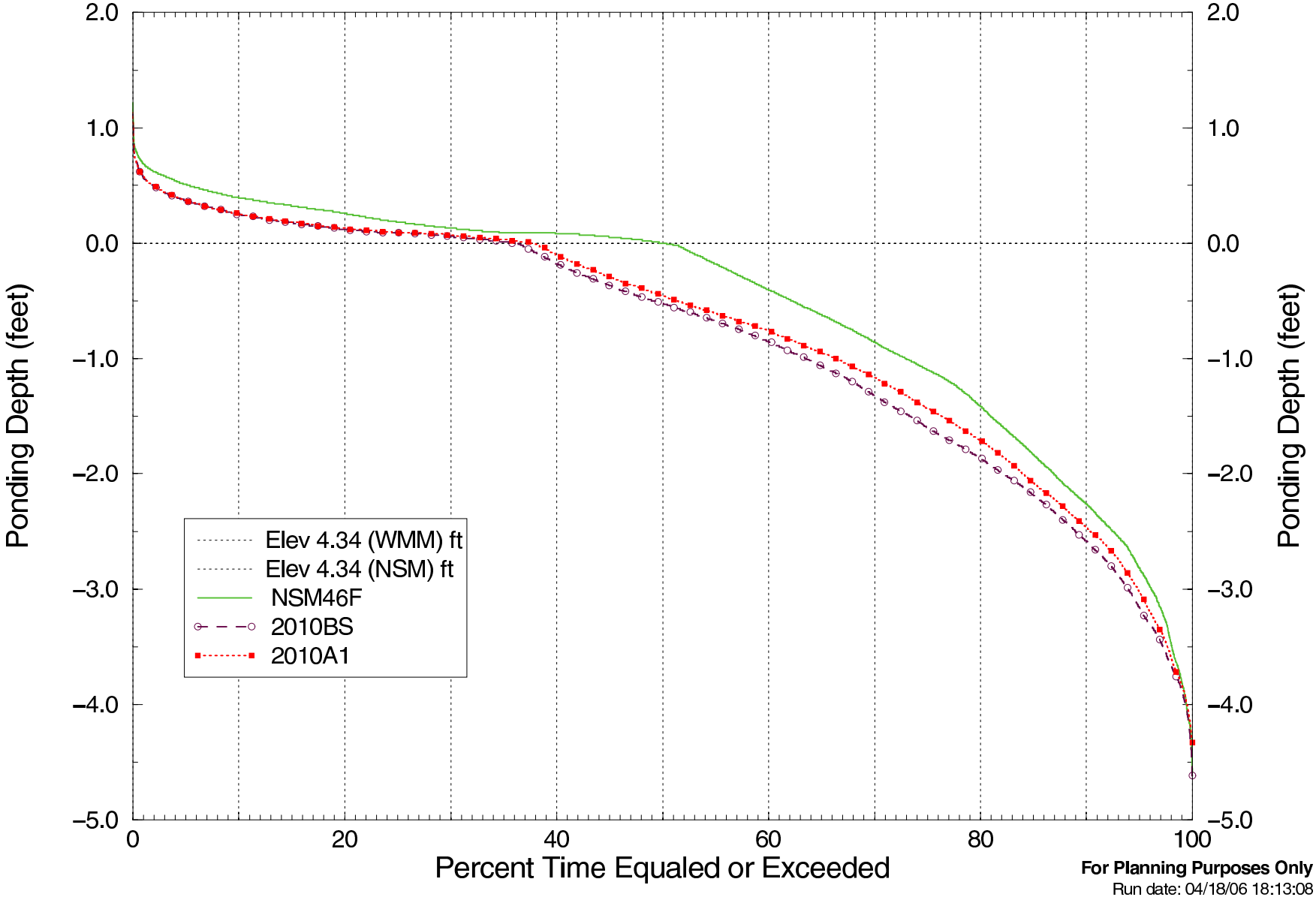

For Planning Purposes Only
Run date: 04/18/06 18:13:08
SFWMM V5.5.1
Script used: hyd_dur.scr, V1.11
Filename: NP–44_1119_dai_stgdur.fig

Normalized Hydrographs for Everglades National Park

(Gage NP–44, Cell Row 11 Col 19)

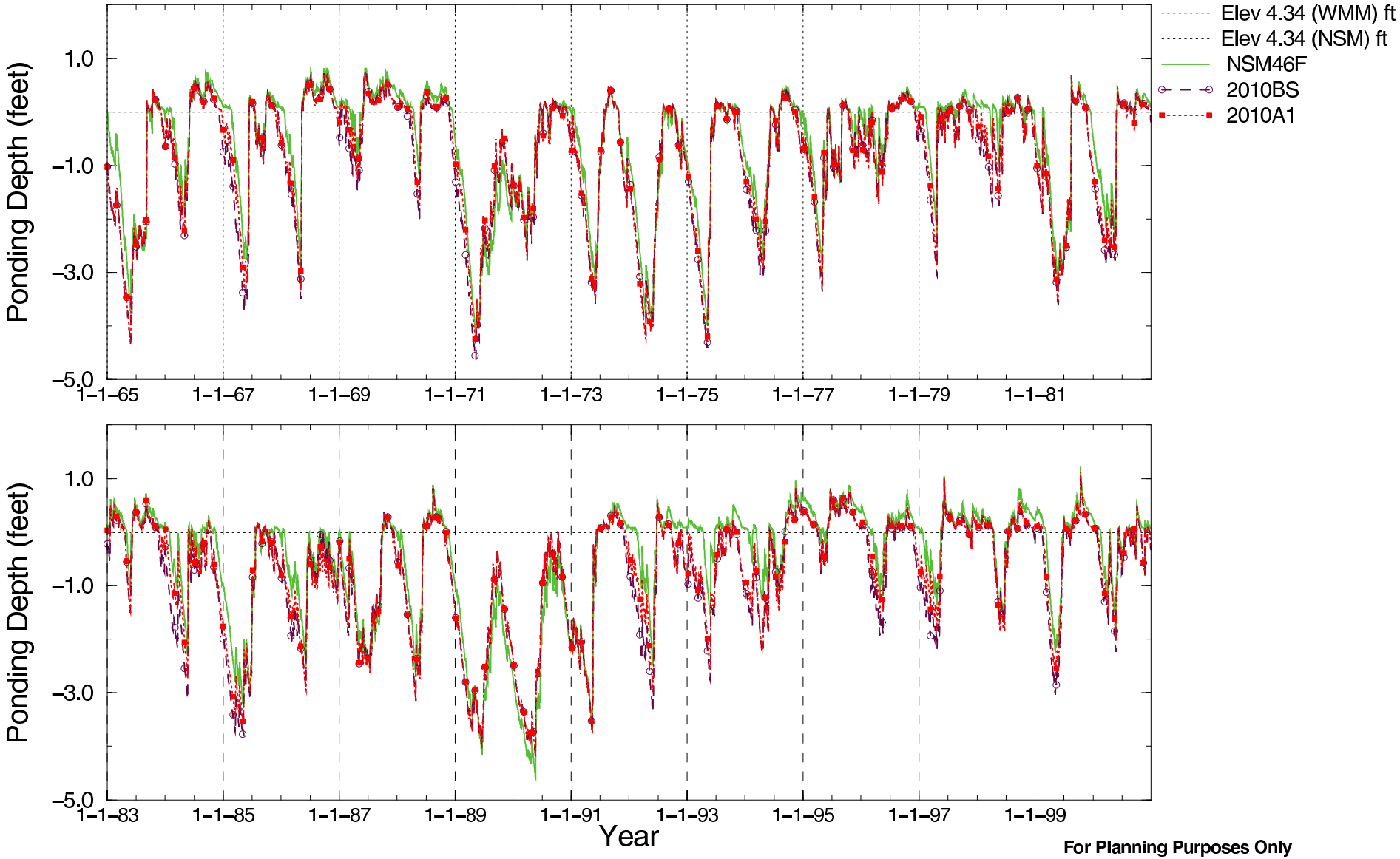

For Planning Purposes Only
Run date: 04/18/06 18:13:05
SFWMM V5.5.1
Script used: hyd_dur.scr, V1.11
Filename: NP–44_1119_dur_stg.fig

SFWMM P.O.S. 1965 - 2000

Normalized Duration Curves for Everglades National Park

(Gage NP–67, Cell Row 7 Col 22)

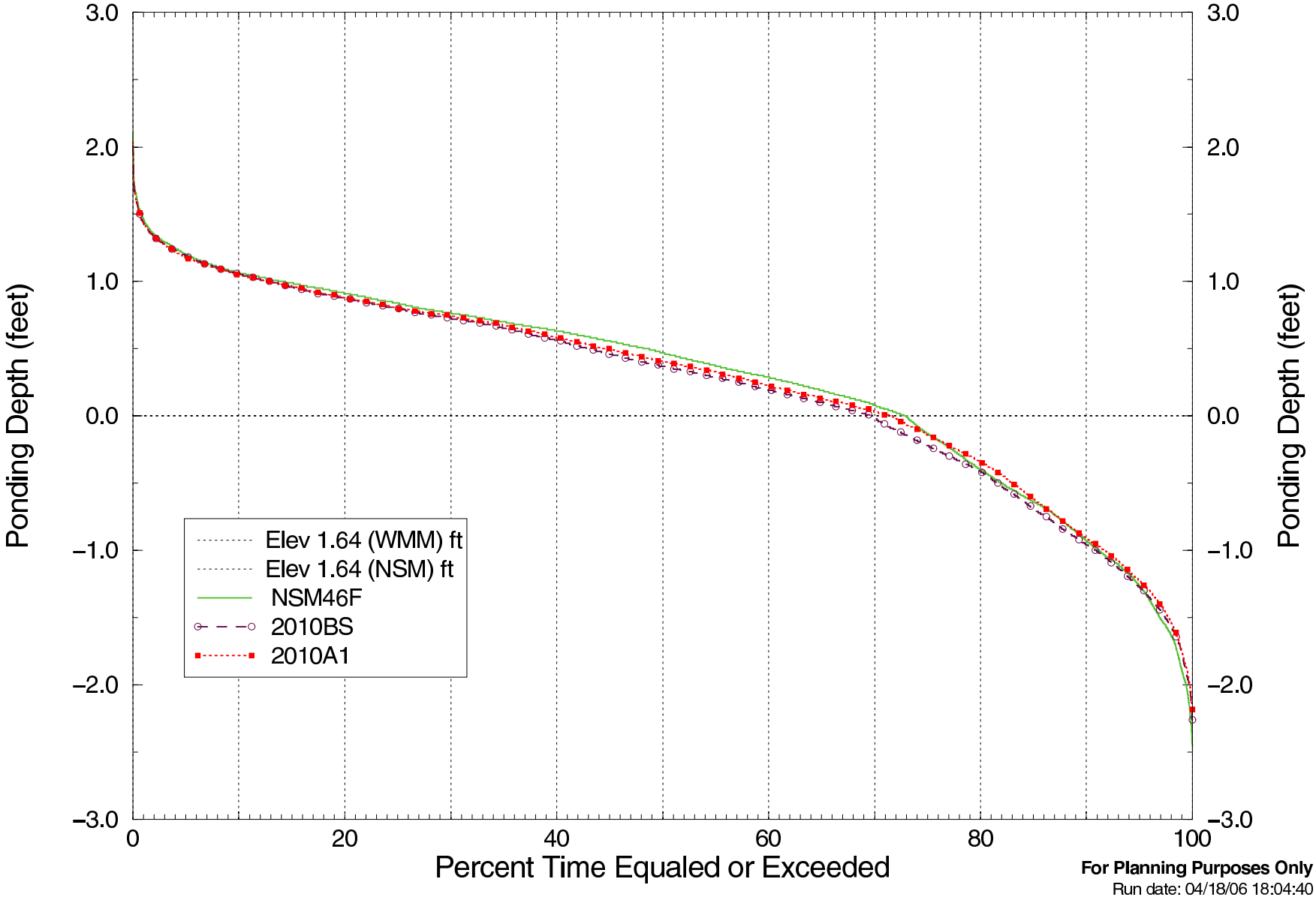

For Planning Purposes Only
Run date: 04/18/06 18:04:40
SFWMM V5.5.1
Script used: hyd_dur.scr, V1.11
Filename: NP–67_0722_dai_stgdur.fig

SFWMM P.O.S. 1965 - 2000

Normalized Hydrographs for Everglades National Park

(Gage NP–67, Cell Row 7 Col 22)

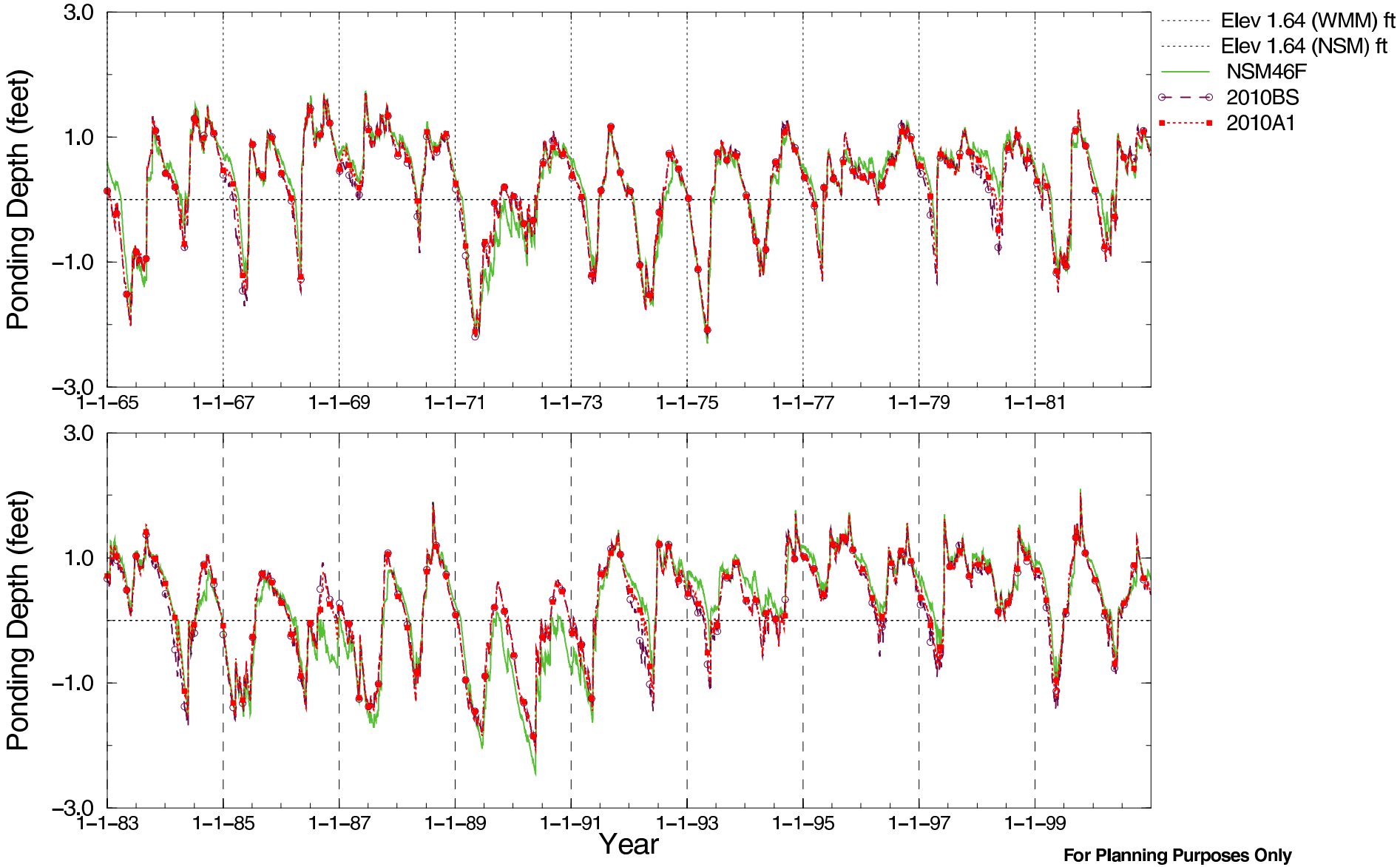

For Planning Purposes Only
Run date: 04/18/06 18:04:37
SFWMM V5.5.1
Script used: hyd_dur.scr, V1.11
Filename: NP–67_0722_dai_stg.fig

SFWMM P.O.S. 1965 - 2000

Normalized Duration Curves for Everglades National Park

(Gage NTS–1, Cell Row 10 Col 23)

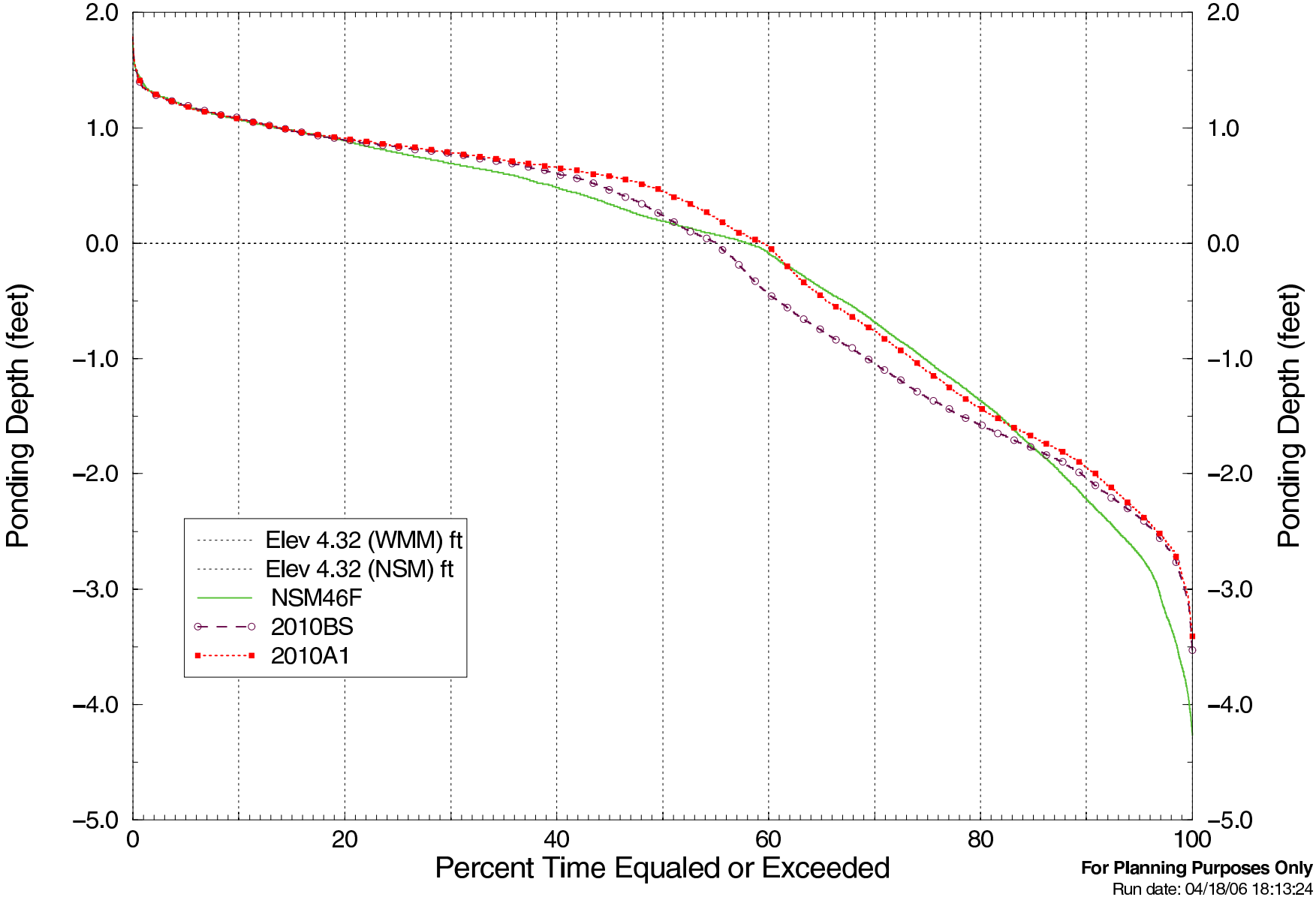

For Planning Purposes Only
Run date: 04/18/06 18:13:24
SFWMM V5.5.1
Script used: hyd_dur.scr, V1.11
Filename: NTS–1_1023_dai_stgdur.fig

SFWMM P.O.S. 1965 - 2000

Normalized Hydrographs for Everglades National Park

(Gage NTS–1, Cell Row 10 Col 23)

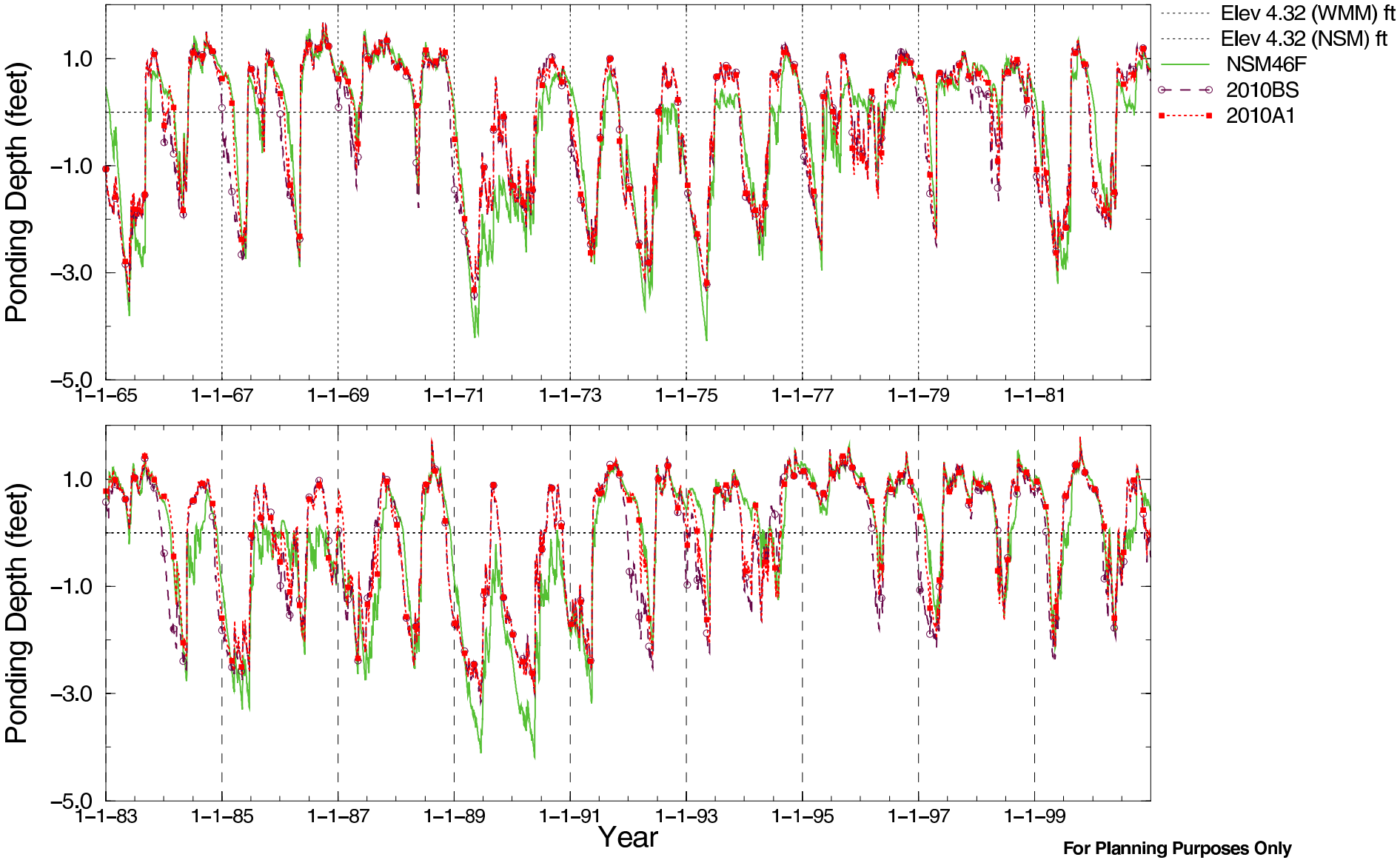

For Planning Purposes Only
Run date: 04/18/06 18:13:20
SFWMM V5.5.1
Script used: hyd_dur.scr, V1.11
Filename: NTS–1_1023_dur_stg.fig

Normalized Duration Curves for Pennsuco Wetlands

(Cell Row 26 Col 27)

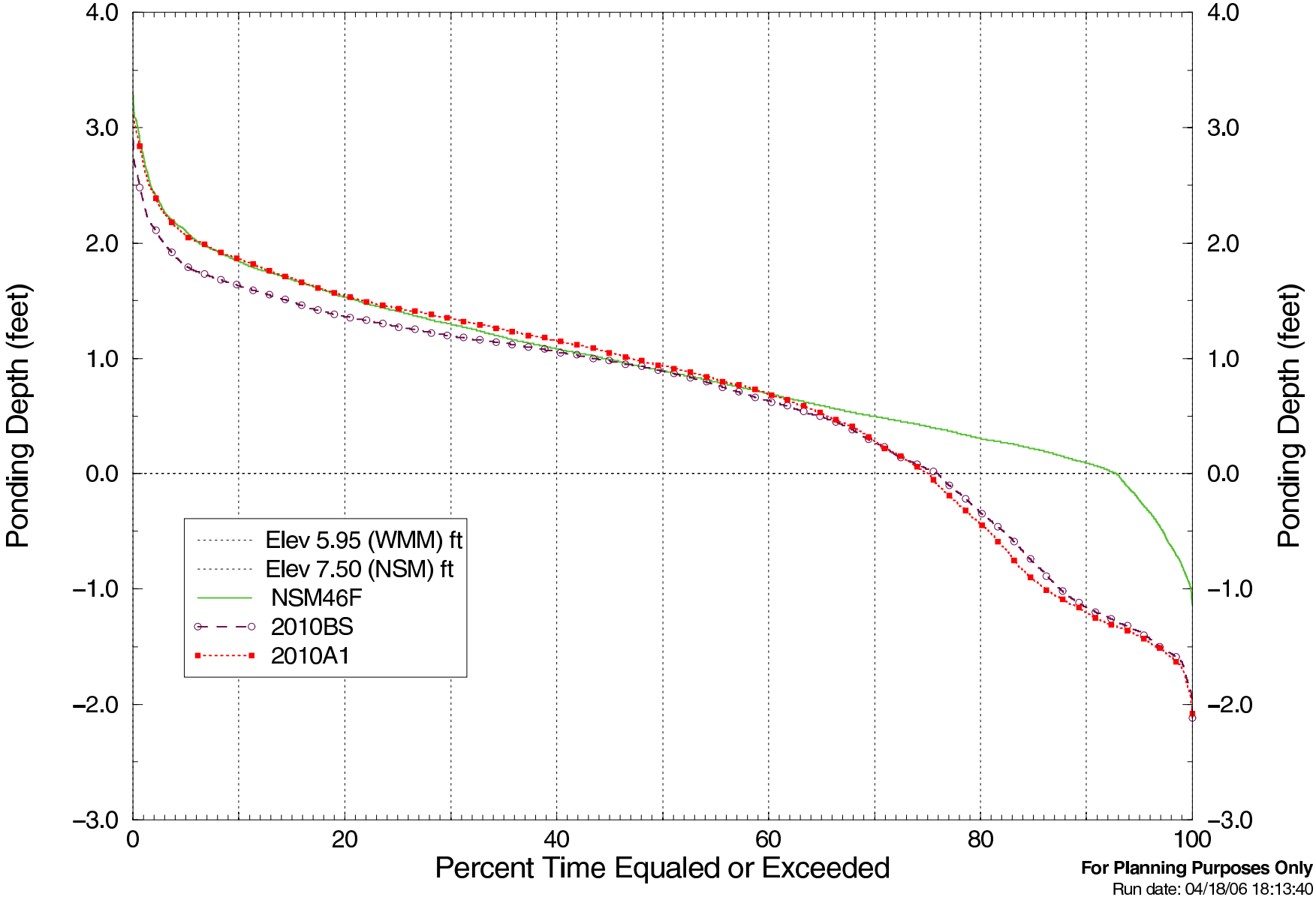

For Planning Purposes Only
Run date: 04/18/06 18:13:40
SFWMM V5.5.1
Script used: hyd_dur.scr, V1.11
Filename: PENNSUCO_2627_dai_stgdur.fig

SFWMM P.O.S. 1965 - 2000

Normalized Hydrographs for Pennsuco Wetlands

(Cell Row 26 Col 27)

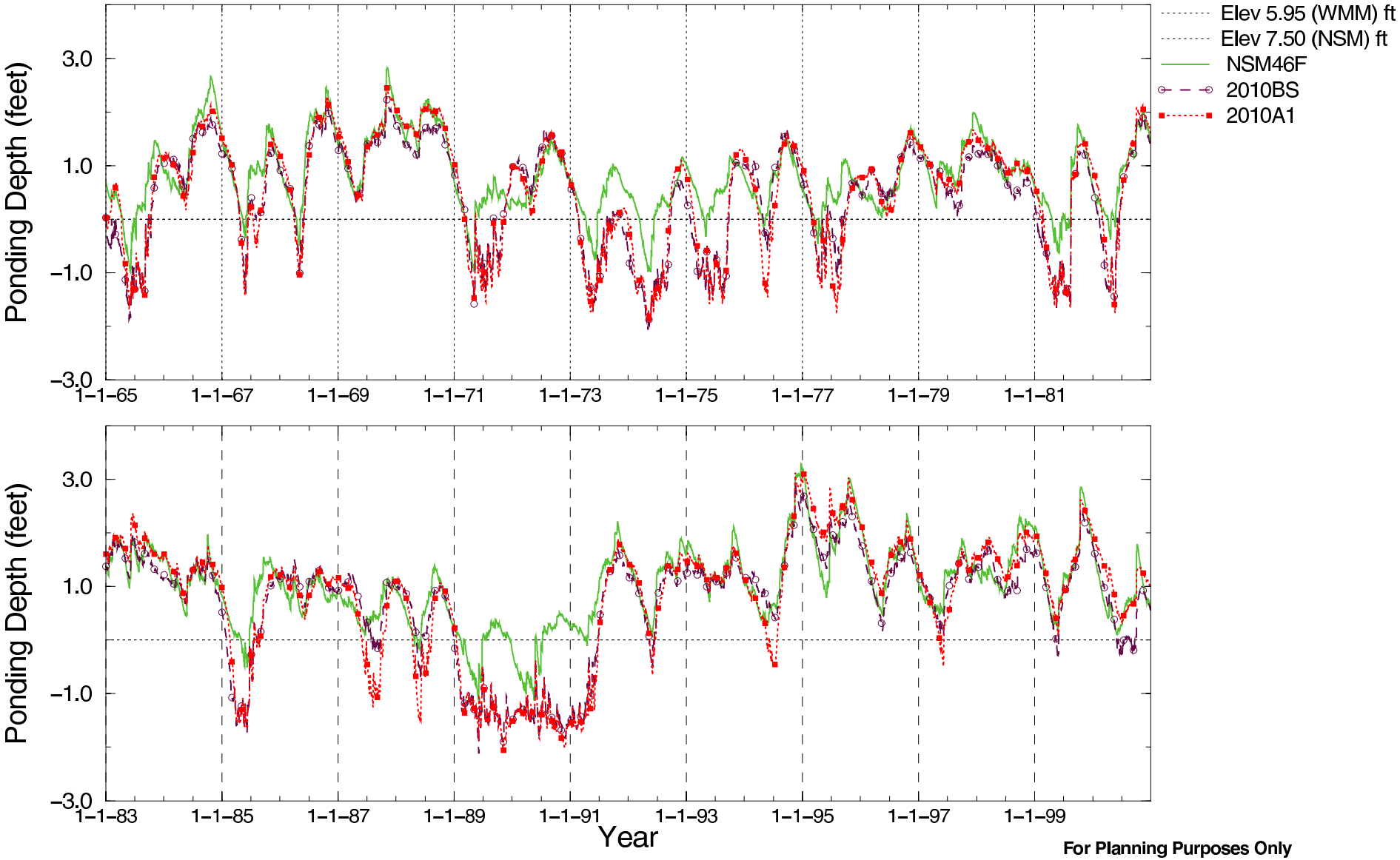

For Planning Purposes Only
Run date: 04/18/06 18:13:35
SFWMM V5.5.1
Script used: hyd_dur.scr, V1.11
Filename: PENNSUCO_2627_dur_stg.fig

Normalized Duration Curves for Everglades National Park

(Gage R–3110, Cell Row 11 Col 22)

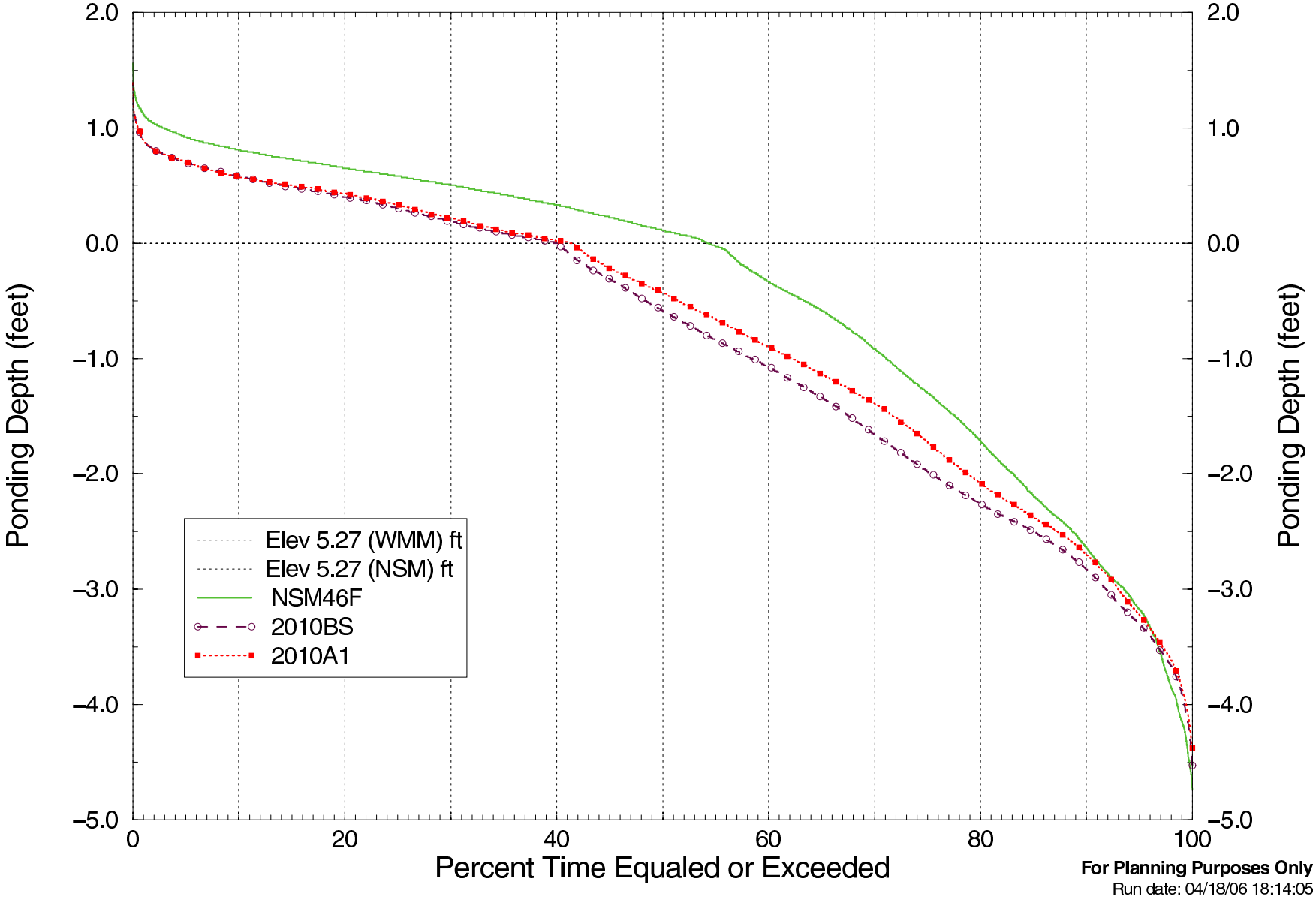

For Planning Purposes Only
Run date: 04/18/06 18:14:05
SFWMM V5.5.1
Script used: hyd_dur.scr, V1.11
Filename: R–3110_1122_dai_stgdur.fig

SFWMM P.O.S. 1965 - 2000

Normalized Hydrographs for Everglades National Park

(Gage R–3110, Cell Row 11 Col 22)

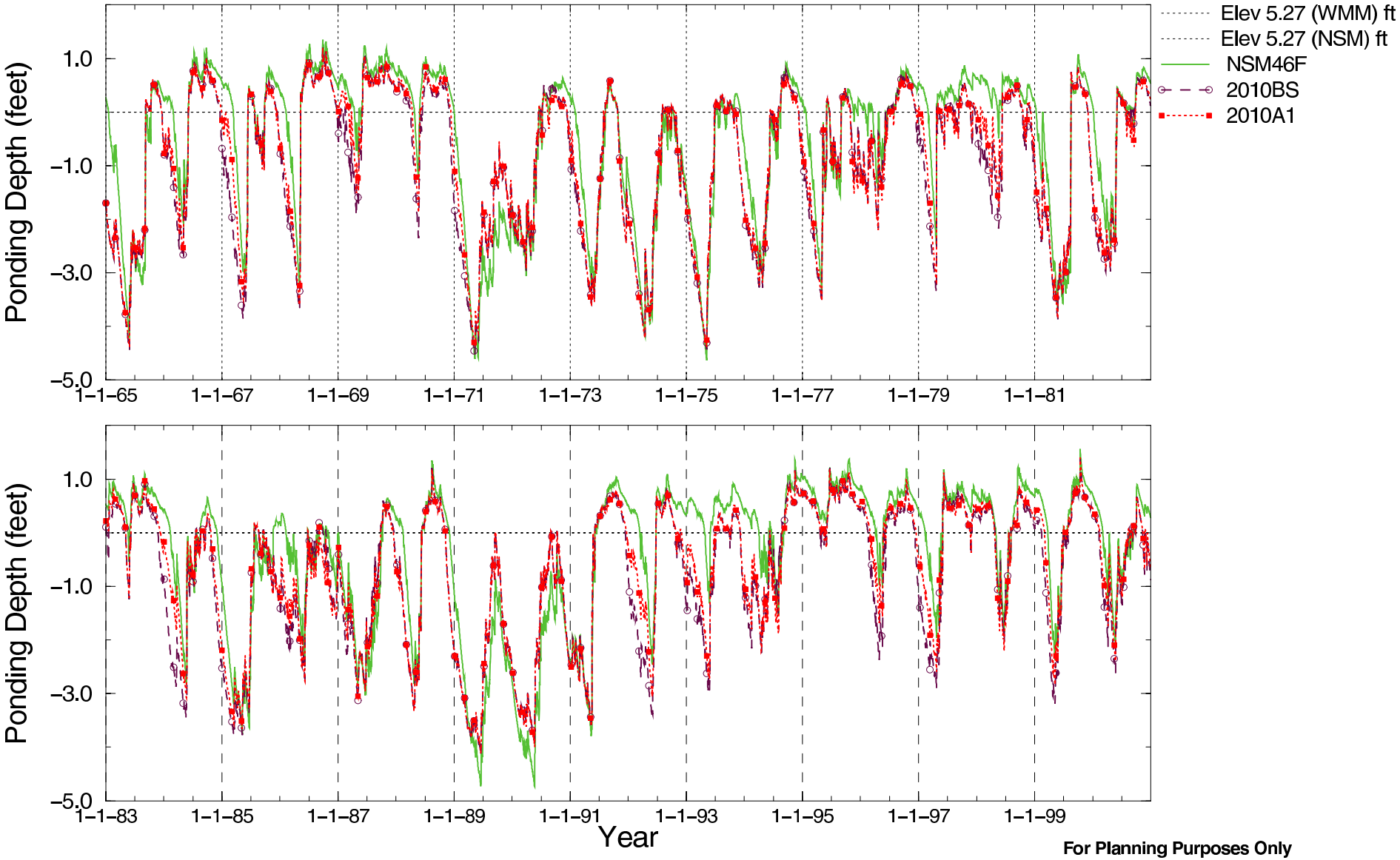

For Planning Purposes Only
Run date: 04/18/06 18:14:01
SFWMM V5.5.1
Script used: hyd_dur.scr, V1.11
Filename: R–3110_1122_dur_stg.fig

SFWMM P.O.S. 1965 - 2000

Normalized Duration Curves for Taylor Slough Bridge

(Gage THSO, Cell Row 09 Col 23)

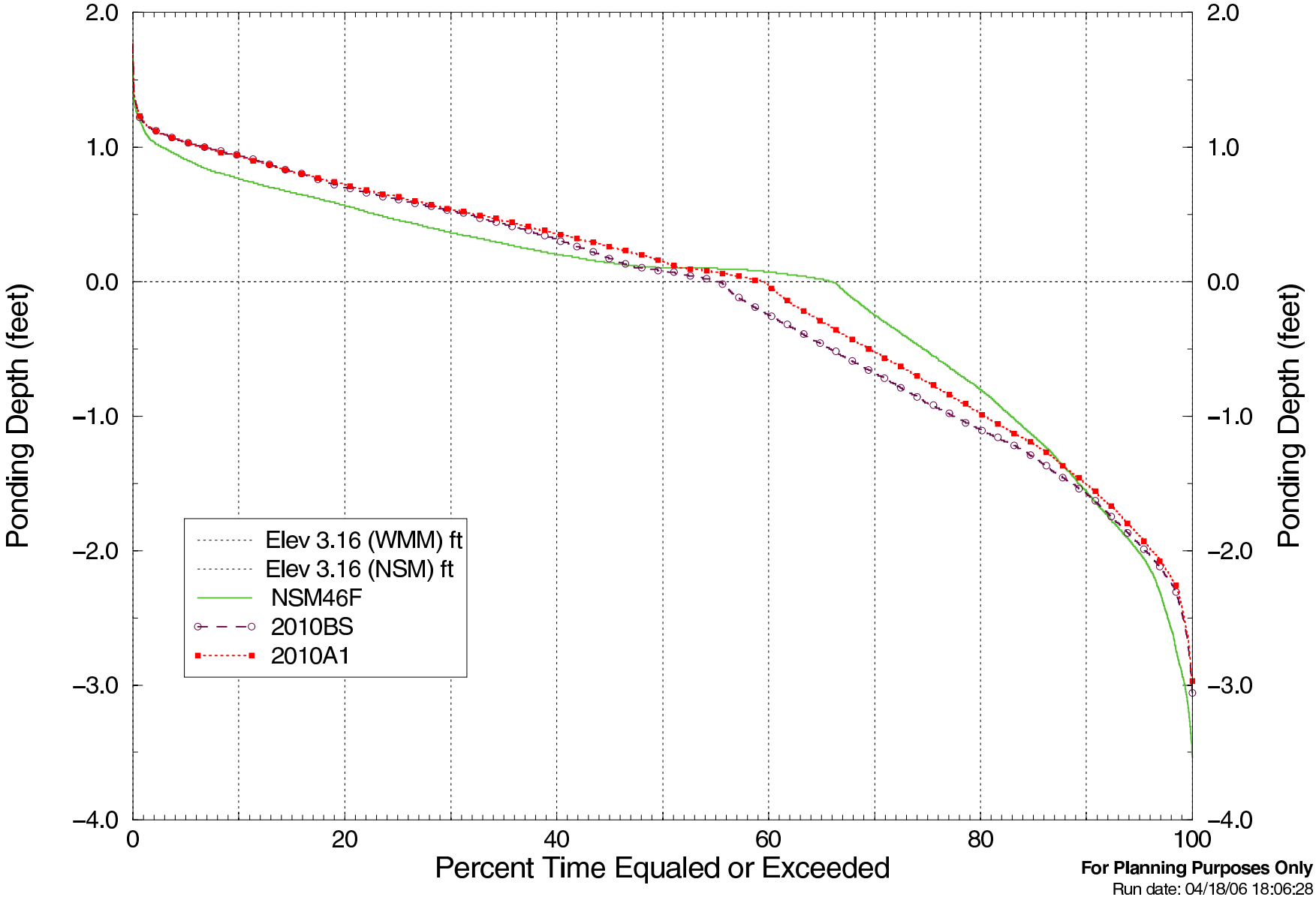

For Planning Purposes Only
Run date: 04/18/06 18:06:28
SFWMM V5.5.1
Script used: hyd_dur.scr, V1.11
Filename: THSO_0923_dai_stgdur.rg

Normalized Hydrographs for Taylor Slough Bridge

(Gage THSO, Cell Row 09 Col 23)

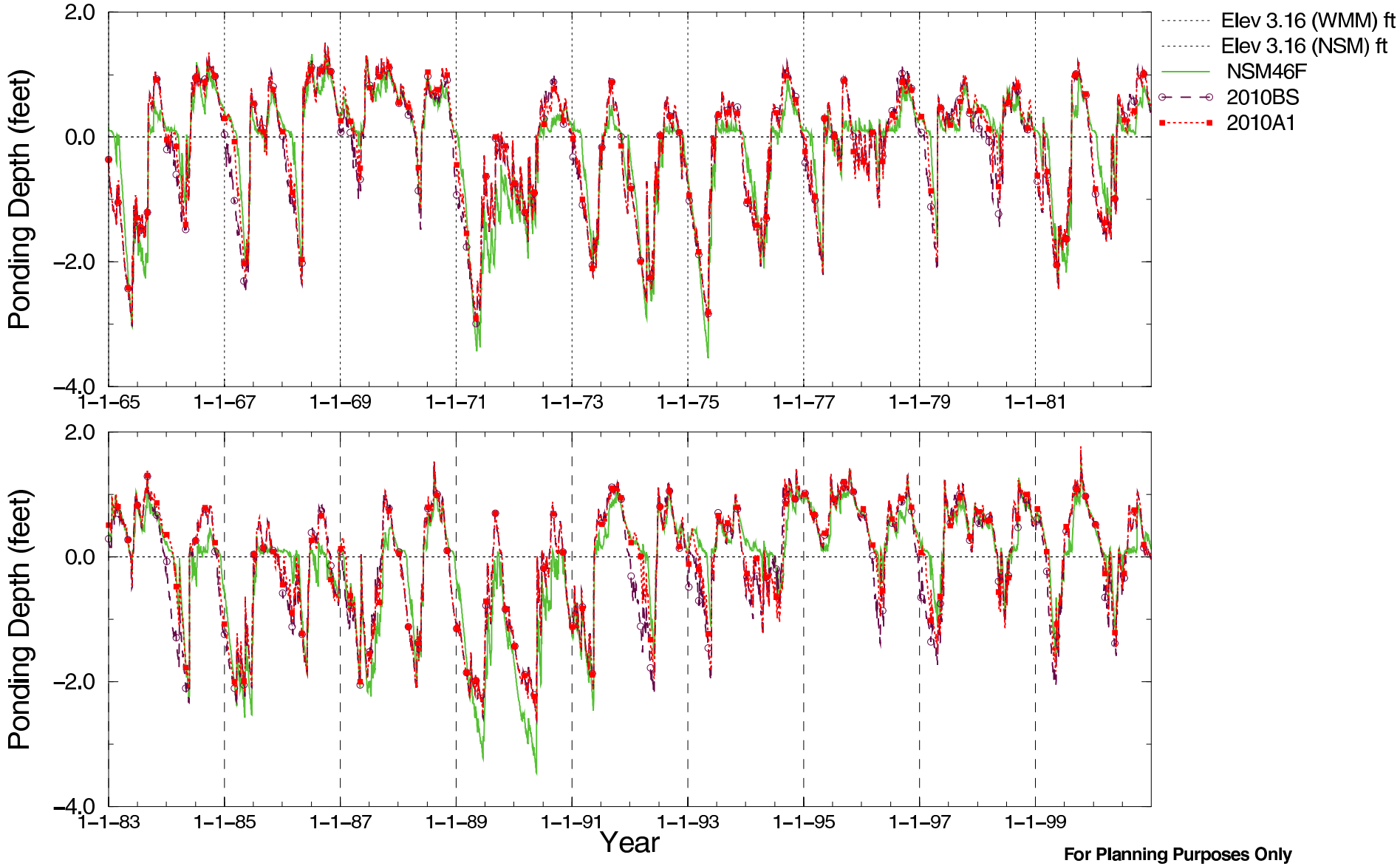

For Planning Purposes Only
Run date: 04/18/06 18:06:25
SFWMM V5.5.1
Script used: hyd_dur.scr, V1.11
Filename: THSO_0923_dur_stg.fig

SFWMM P.O.S. 1965 - 2000

Average Monthly Overland Flow across Transect 18 (1965–2000)

Southward flow in Northern ENP (south of Tamiami Trail & east of L–67 extension)

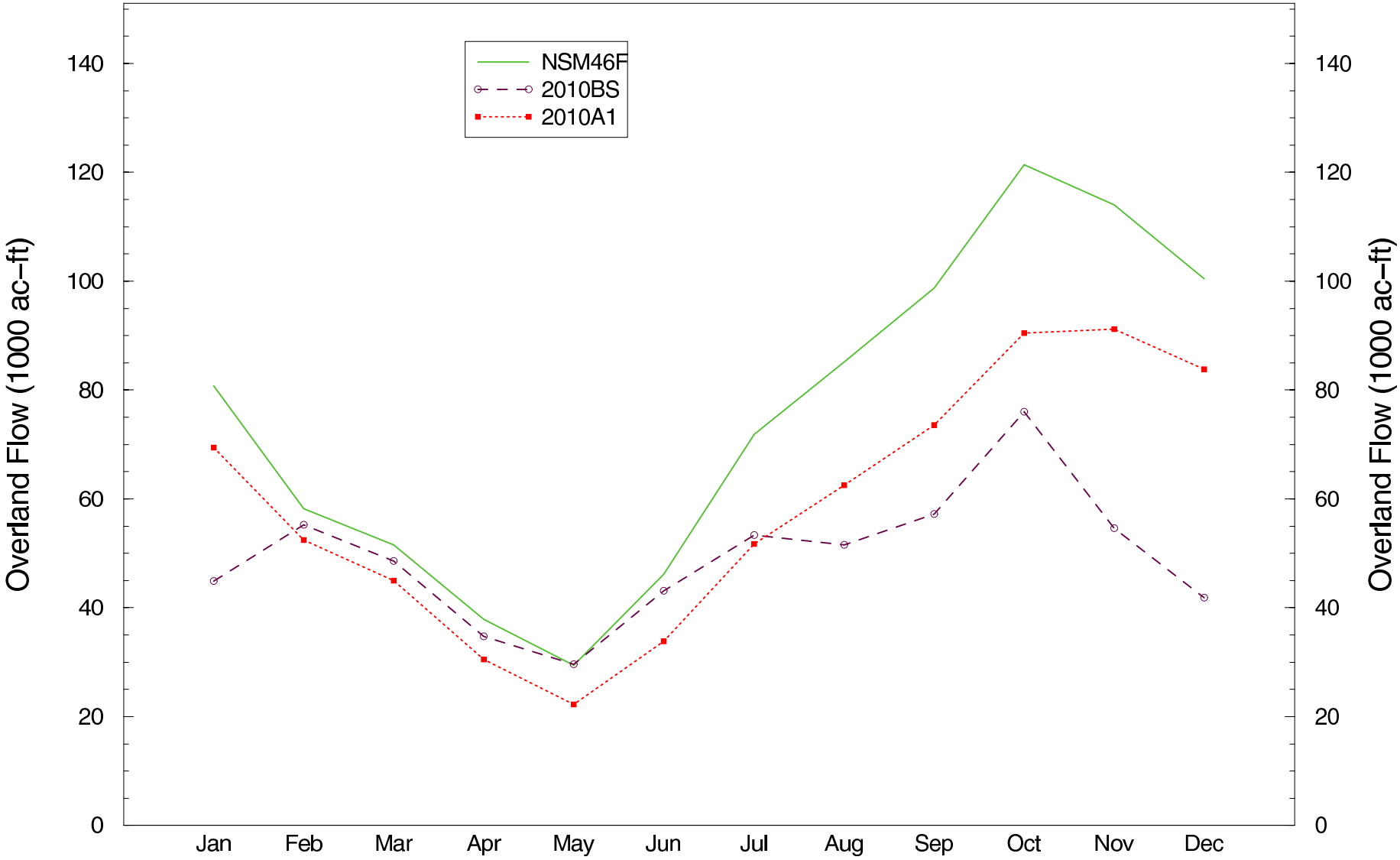

For Planning Purposes Only
Run date: 04/18/06 17:43:18
SFWMM v5.5.1

Script used: transects_flow.scr, v1.5
Filename: TR18_ovlnd_mthly_avg.fig

Average Annual Overland Flow across Transects 17 & 18 (1965–2000)

Southward flow in Northern ENP (south of Tamiami Trail – east and west of L–67 extension)

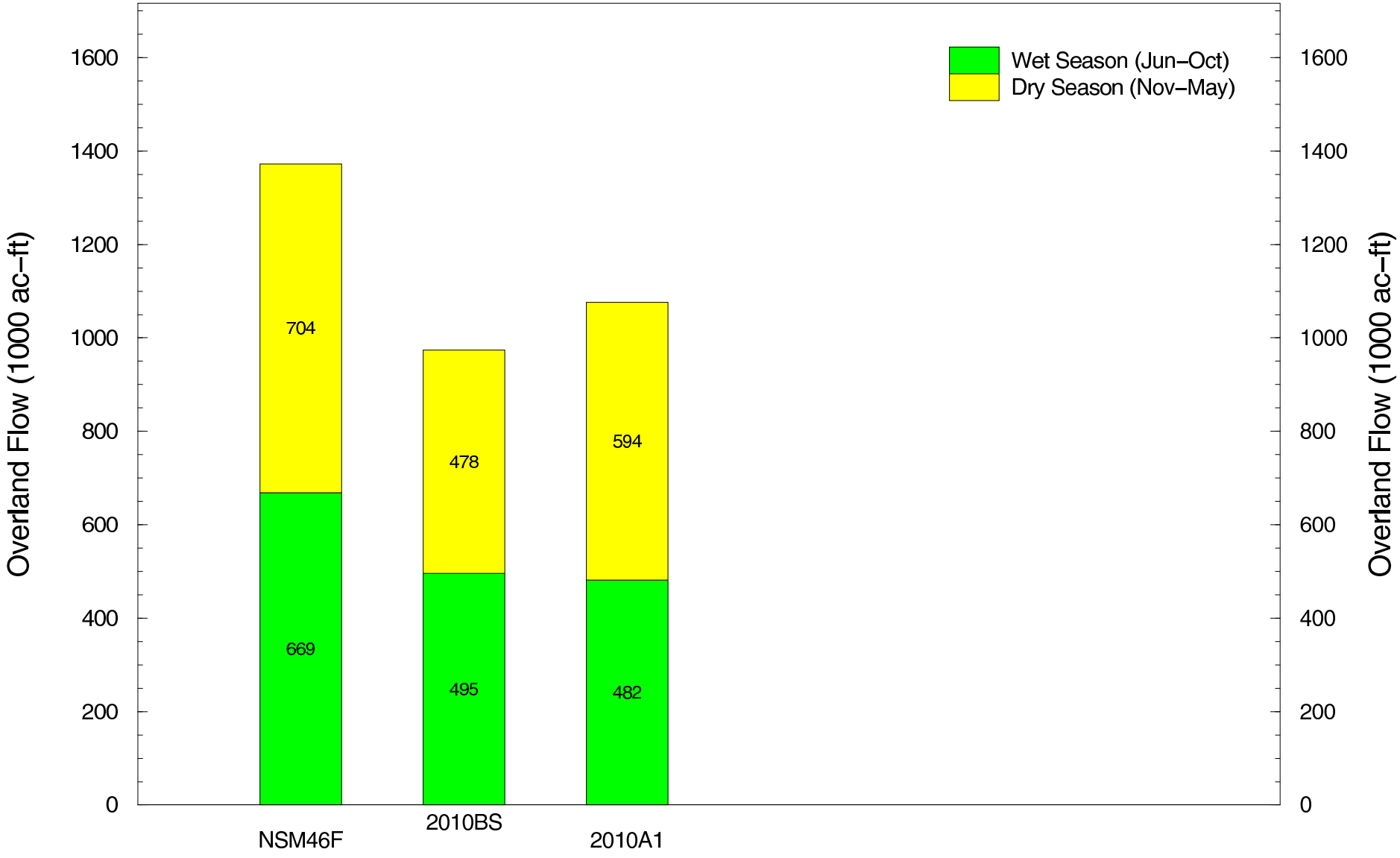

For Planning Purposes Only
Run date: 04/18/06 17:43:18
SFWMM v5.5.1

Script used: transects_flow.scr, v1.5
Filename: TR17-18_ovlnd_ann_avg_wetdry_bar.fig

Average Annual Overland Flow across Transect 19 (1965–2000)

Westward flow in North Eastern ENP (west of L–31N & north of G–211)

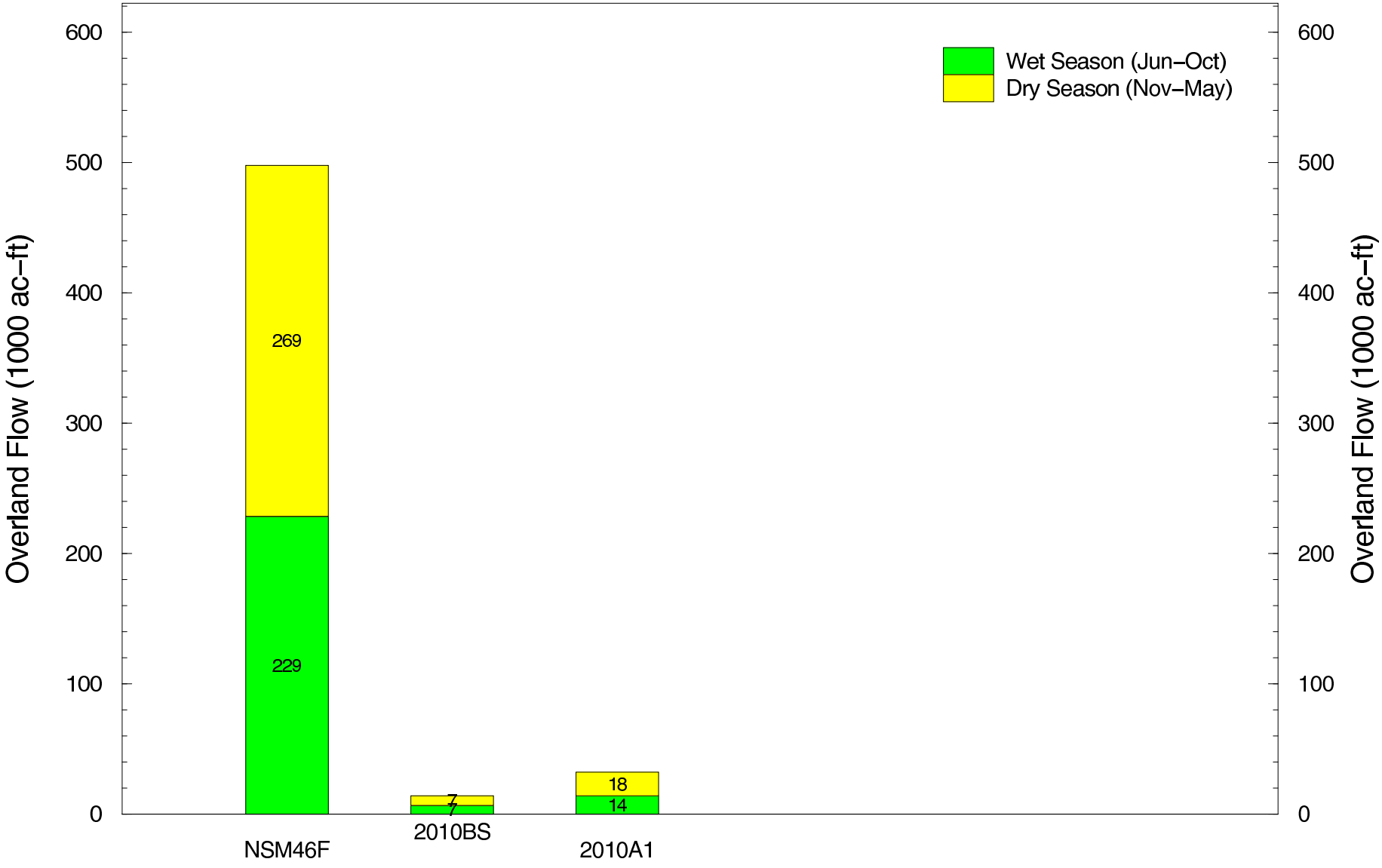

For Planning Purposes Only
Run date: 04/18/06 17:43:18
SFWMM v5.5.1

Script used: transects_flow.scr, v1.5
Filename: TR19_ovlnd_ann_avg_wetdry_bar.fig

Average Annual Overland Flow across Transect 20 (1965–2000)

Westward flow in North–Central ENP (south of Tamiami Trail at L–67 extension)

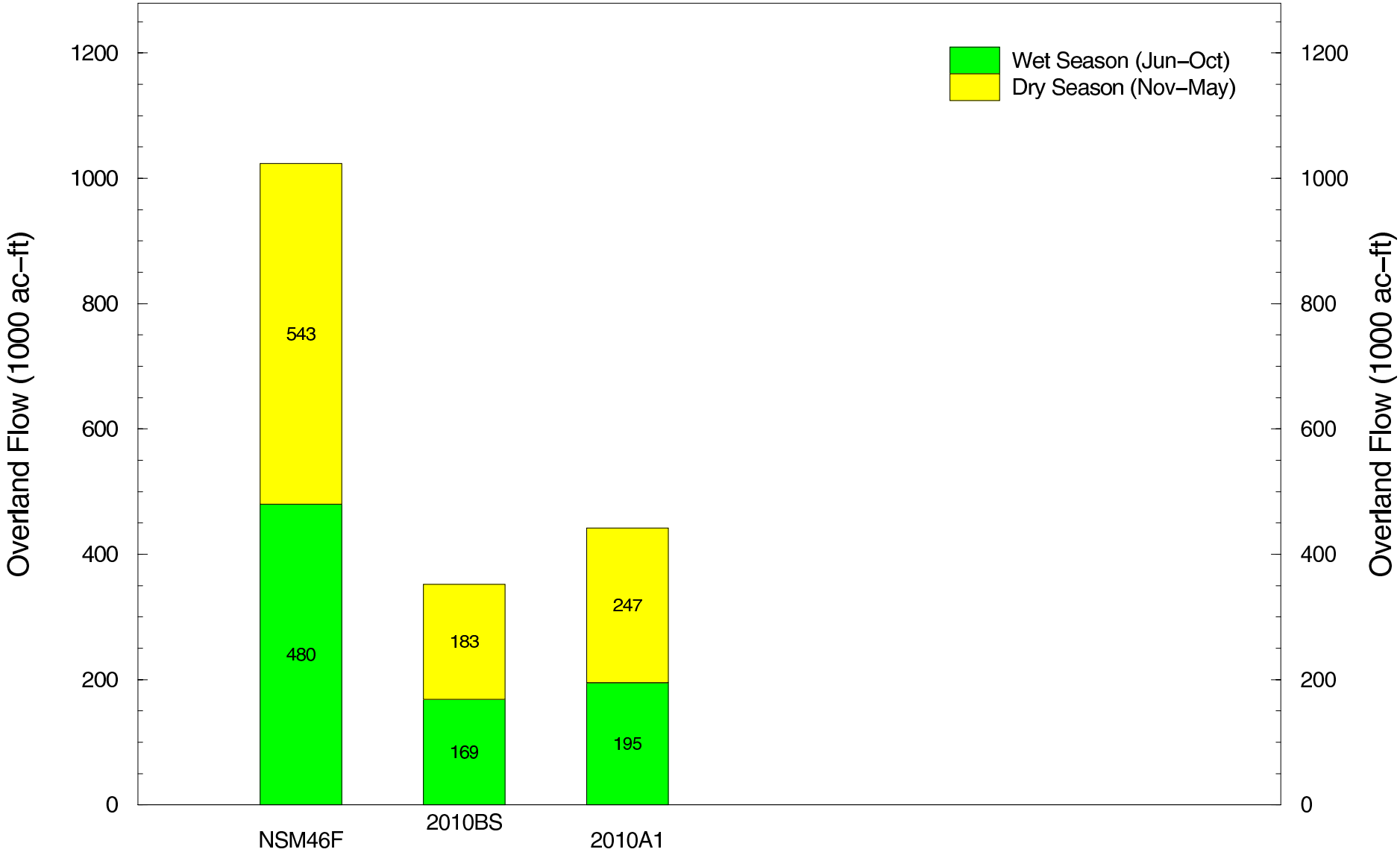

For Planning Purposes Only
Run date: 04/18/06 17:43:18
SFWMM v5.5.1

Script used: transects_flow.scr, v1.5
Filename: TR20_ovlnd_ann_avg_wetdry_bar.fig

Average Monthly Overland Flow (% of NSM Annual) across Transects 17 & 18 (1965–2000)

Southward flow in Northern ENP (south of Tamiami Trail – east and west of L–67 extension)

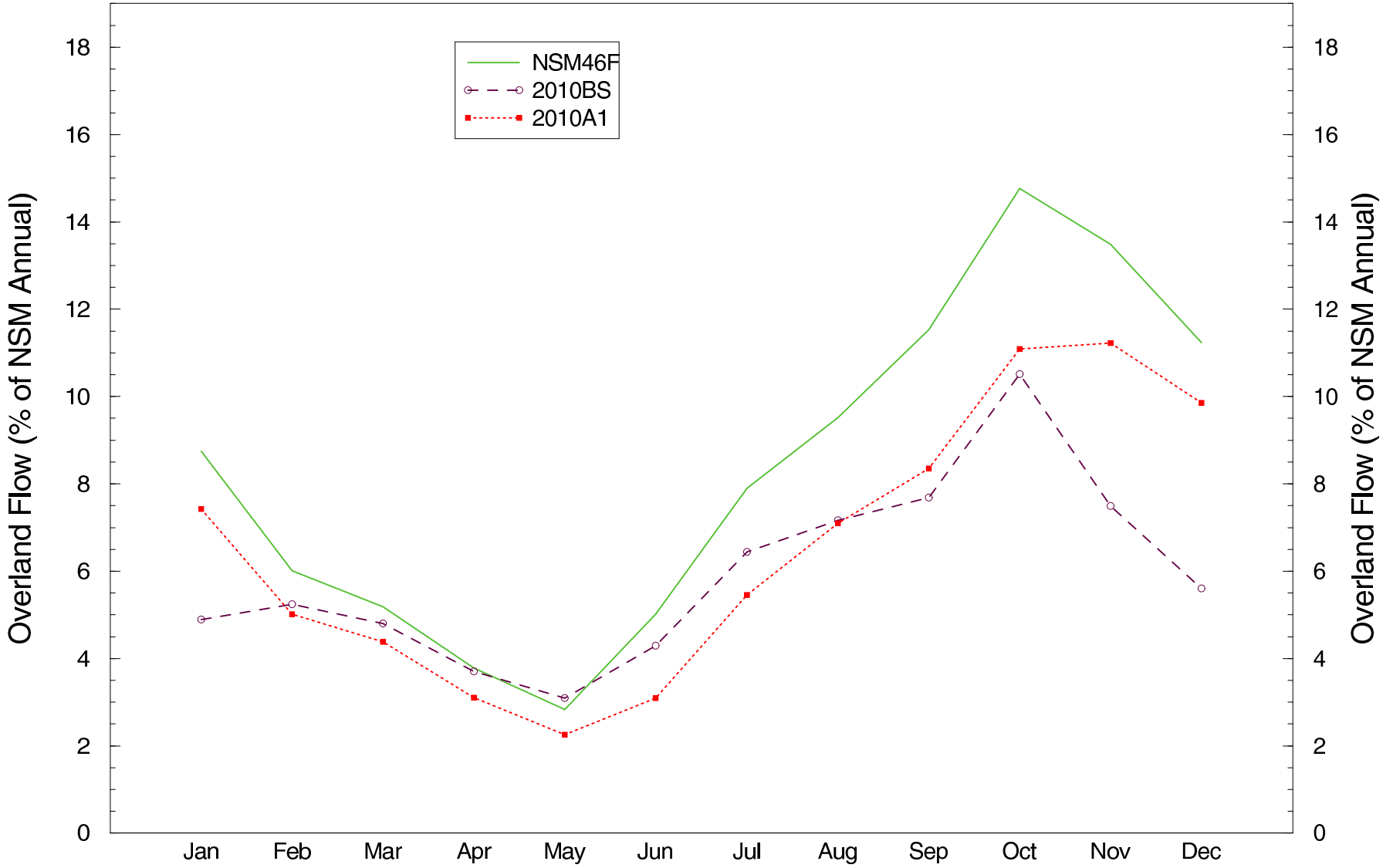

Script used: transects_flow.scr, v1.5
Filename: TR17-18_ovlnd_mthly_avg_pct_of_nsm_ann.fig

For Planning Purposes Only
Run date: 04/18/06 17:43:18
SFWMM v5.5.1

Average Monthly Overland Flow across Transect 17 (1965–2000)

Southward flow in Northern ENP (south of Tamiami Trail & west of L–67 extension)

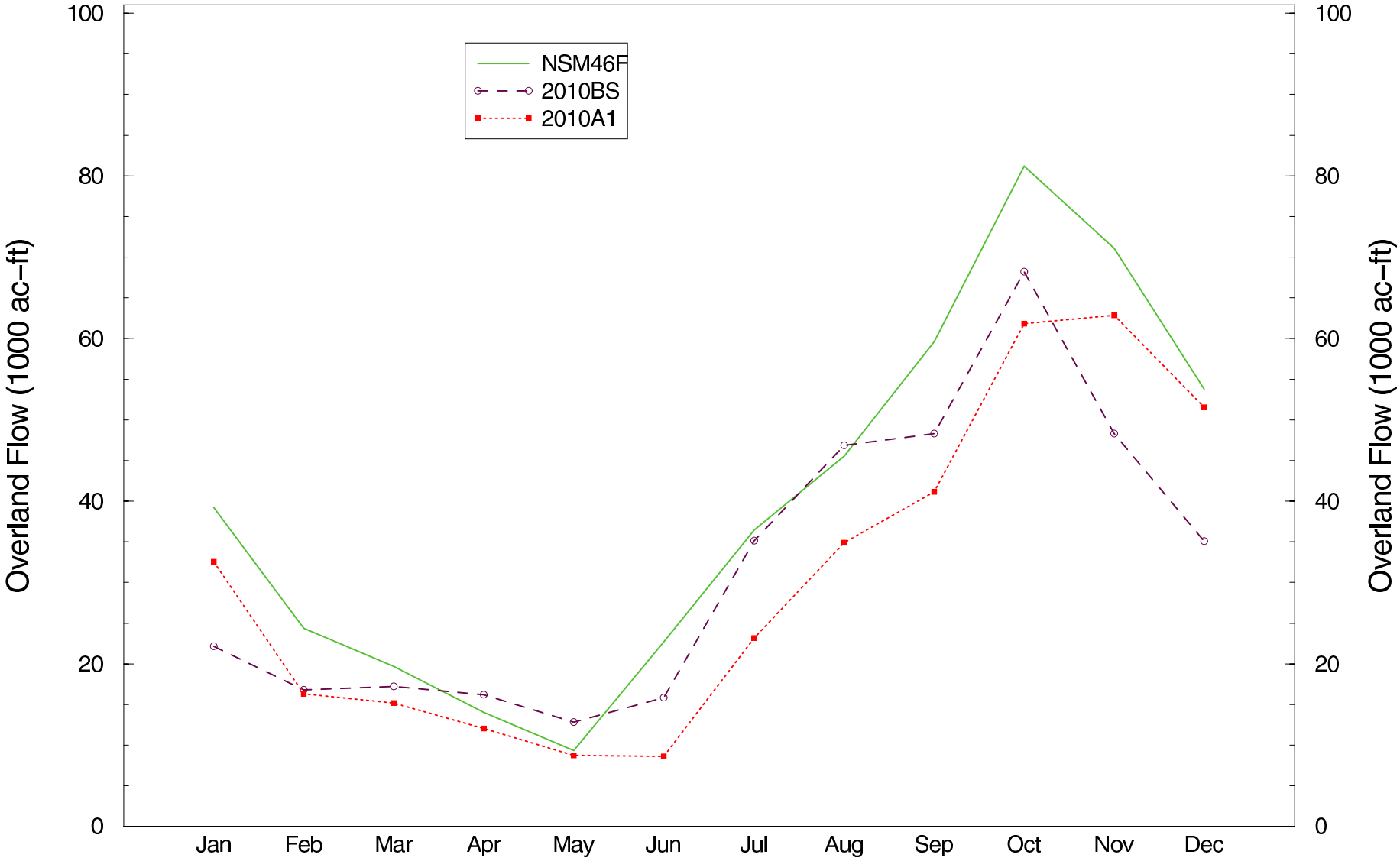

For Planning Purposes Only
Run date: 04/18/06 17:43:18
SFWMM v5.5.1

Script used: transects_flow.scr, v1.5
Filename: TR17_ovlnd_mthly_avg.fig

Average Monthly Overland Flow (% of NSM Annual) across Transect 18 (1965–2000)

Southward flow in Northern ENP (south of Tamiami Trail & east of L–67 extension)

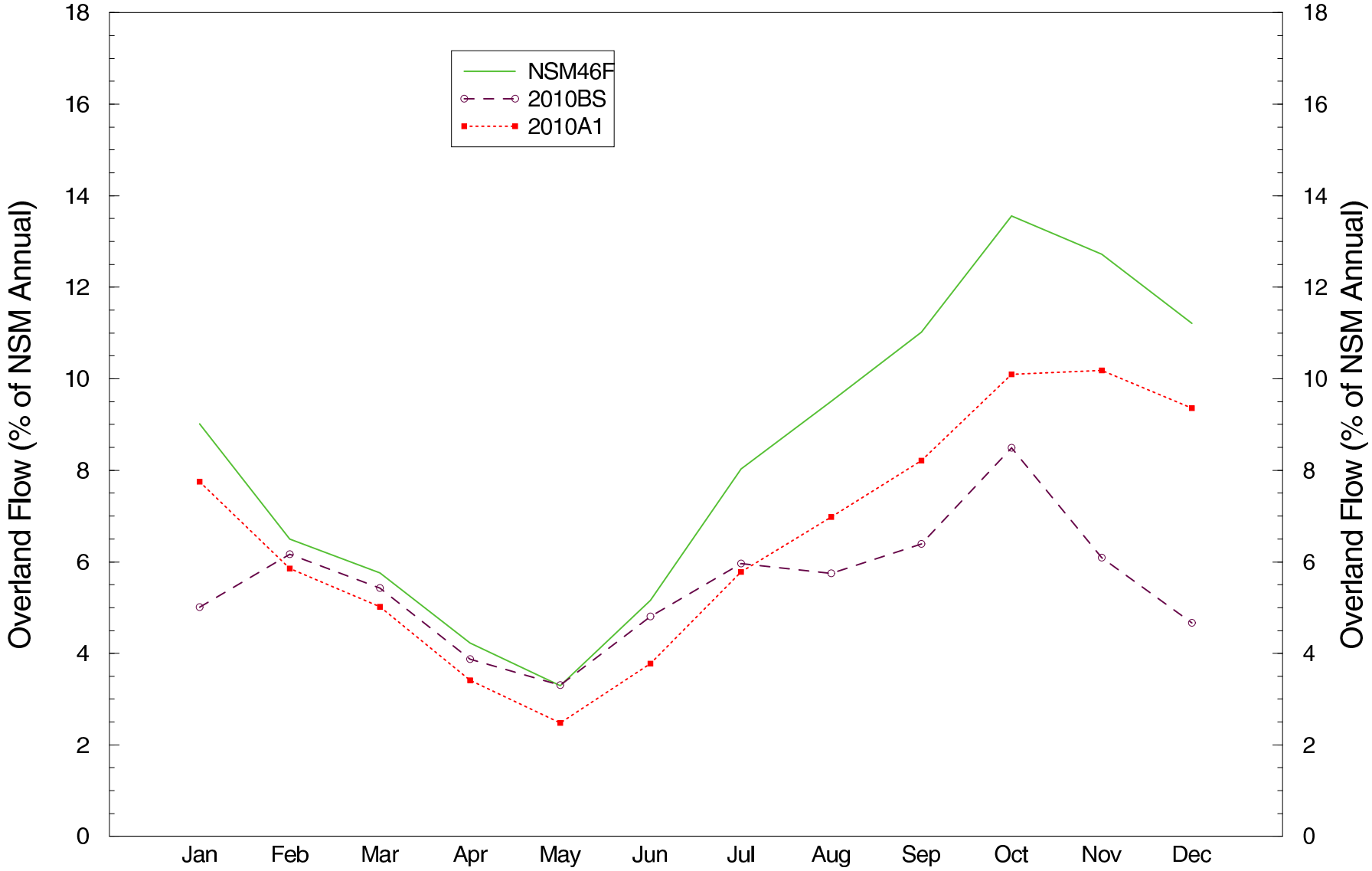

For Planning Purposes Only
Run date: 04/18/06 17:43:18
SFWMM v5.5.1

Script used: transects_flow.scr, v1.5
Filename: TR18_ovlnd_mthly_avg_pct_of_nsm_ann.fig

Average Monthly Overland Flow across Transect 21 (1965–2000)

Westward flow in Western Shark River Slough

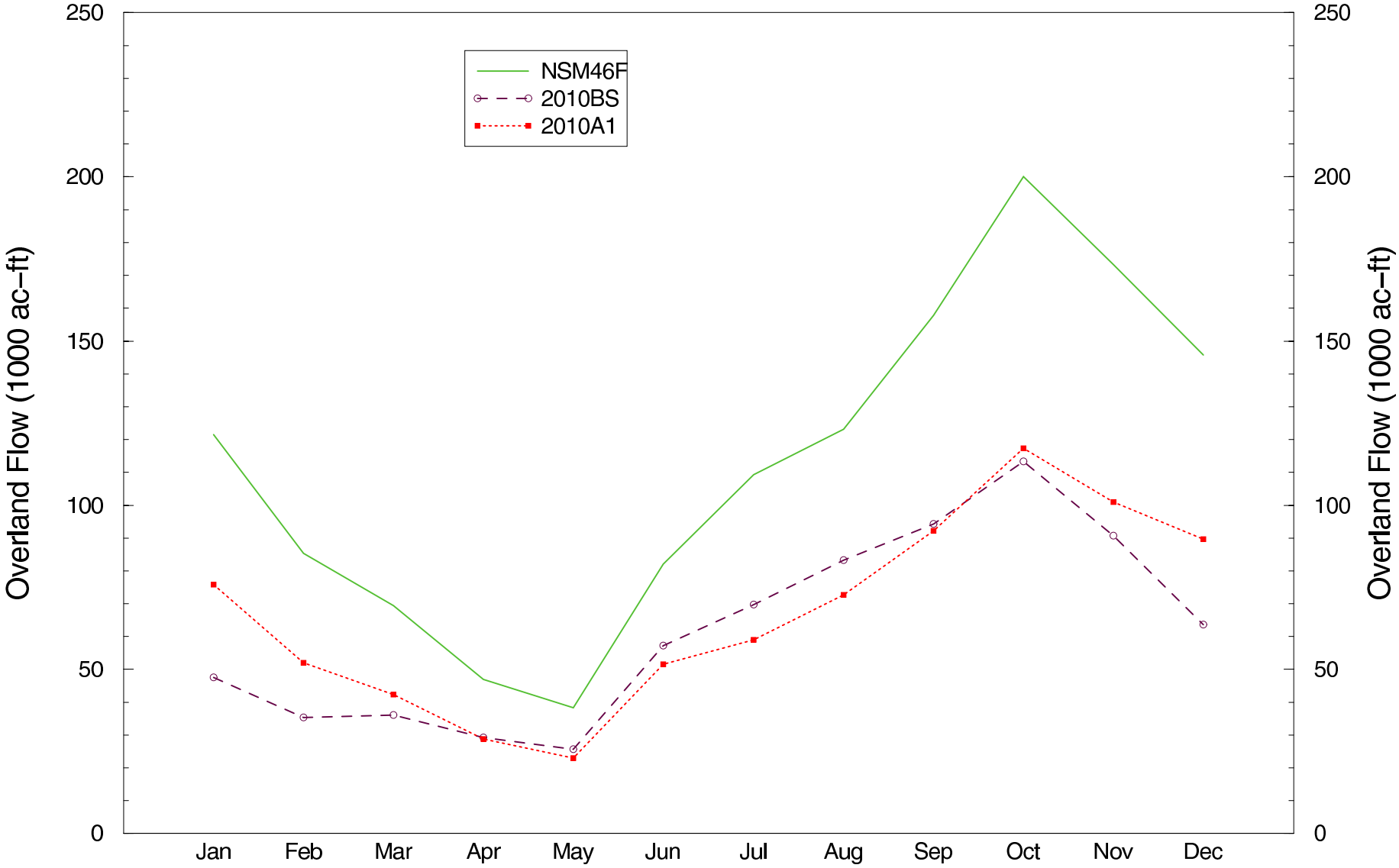

For Planning Purposes Only
Run date: 04/18/06 17:43:18
SFWMM v5.5.1

Script used: transects_flow.scr, v1.5
Filename: TR21_ovlnd_mthly_avg.fig

Average Monthly Overland Flow (% of NSM Annual) across Transect 17 (1965–2000)

Southward flow in Northern ENP (south of Tamiami Trail & west of L–67 extension)

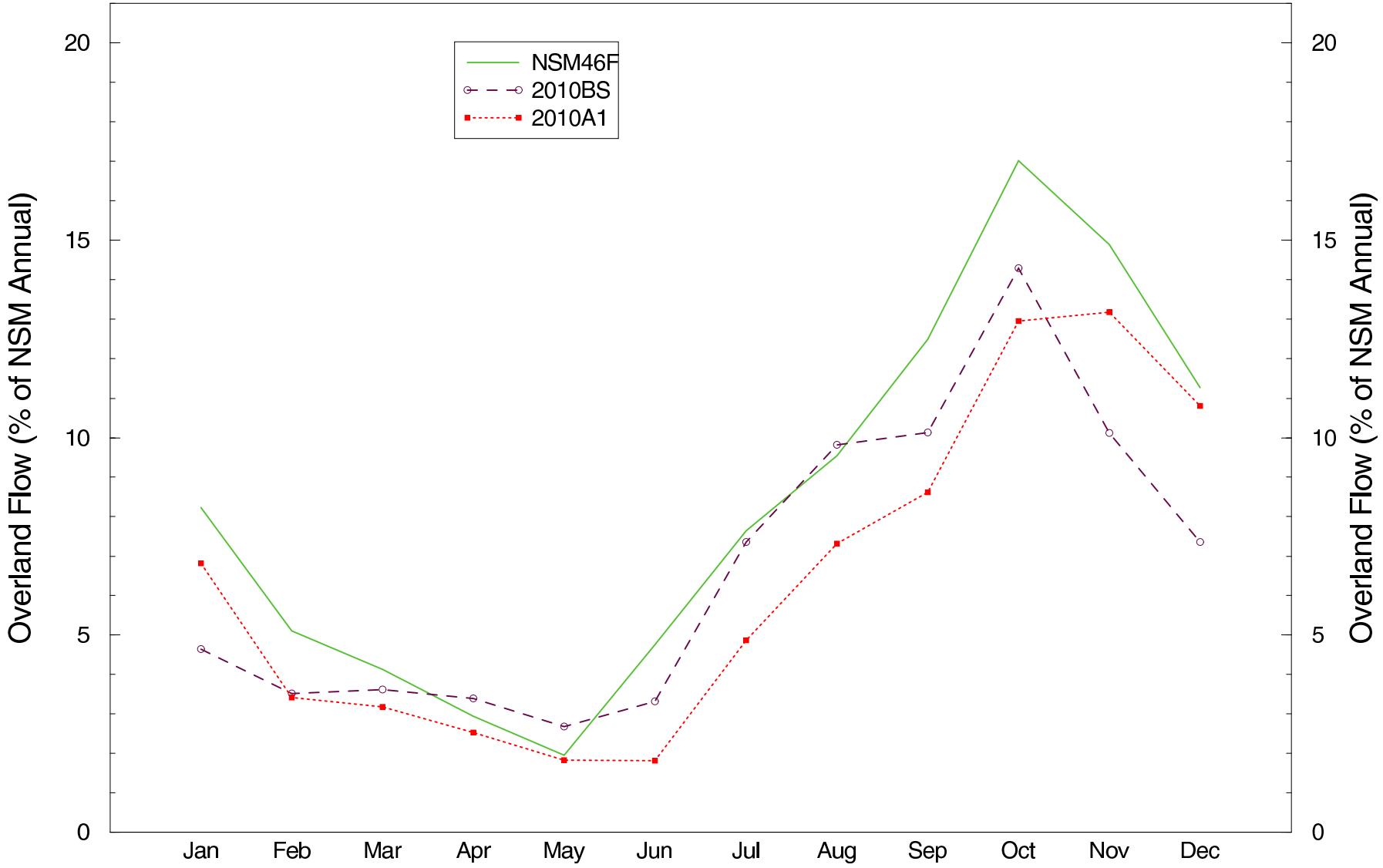

For Planning Purposes Only
Run date: 04/18/06 17:43:18
SFWMM v5.5.1

Script used: transects_flow.scr, v1.5
Filename: TR17_ovlnd_mthly_avg_pct_of_nsm_ann.fig

Average Monthly Overland Flow across Transect 23B (1965–2000)

Southward flow in Southern ENP (Taylor Slough)

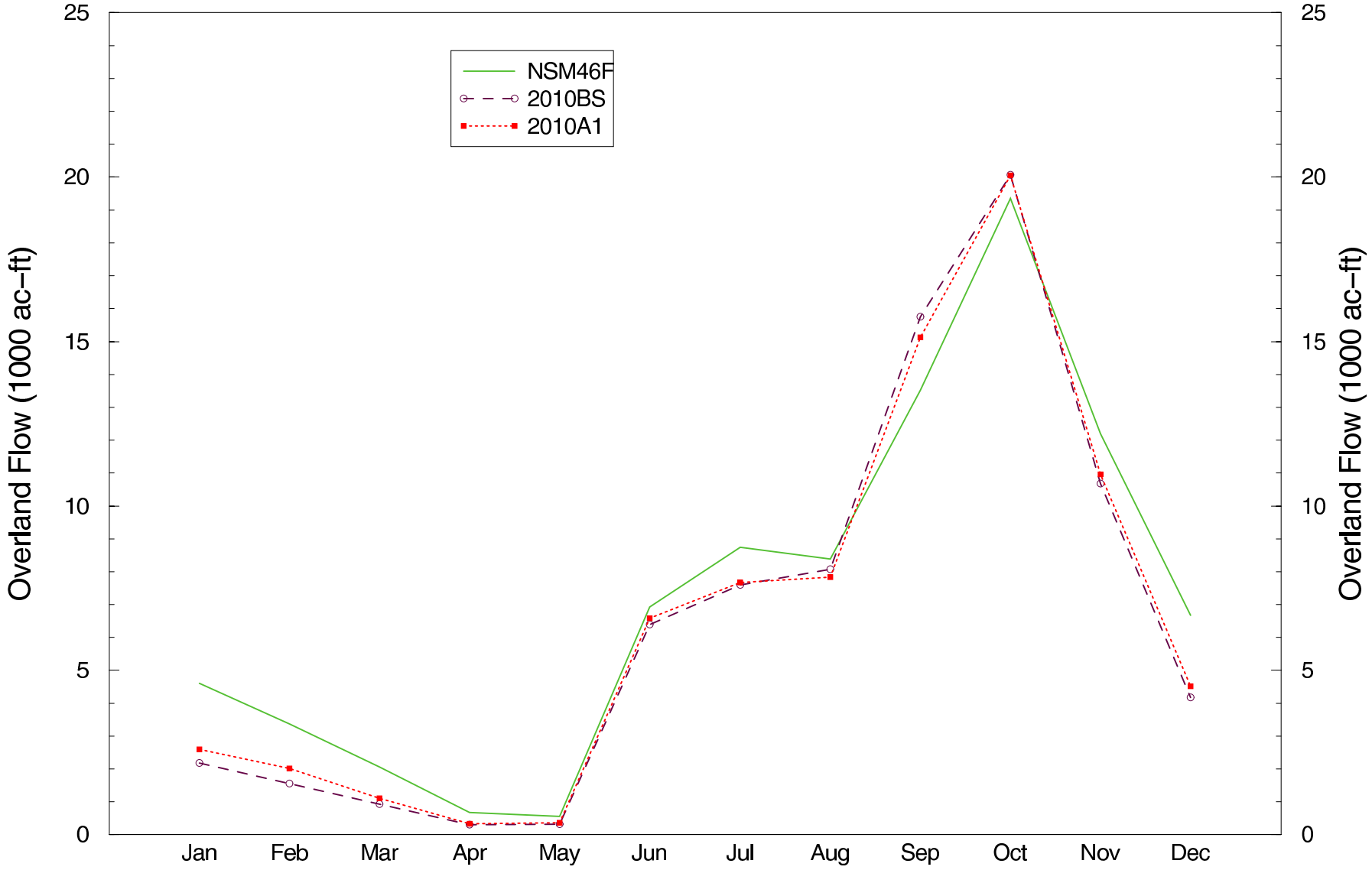

For Planning Purposes Only
Run date: 04/18/06 17:43:18
SFWMM v5.5.1

Script used: transects_flow.scr, v1.5
Filename: TR23B_ovlnd_mthly_avg.fig

Average Annual Overland Flow across Transects 17 & 18 (1965–2000)

Southward flows in Northern ENP (south of Tamiami Trail – west & east of L–67 extension)

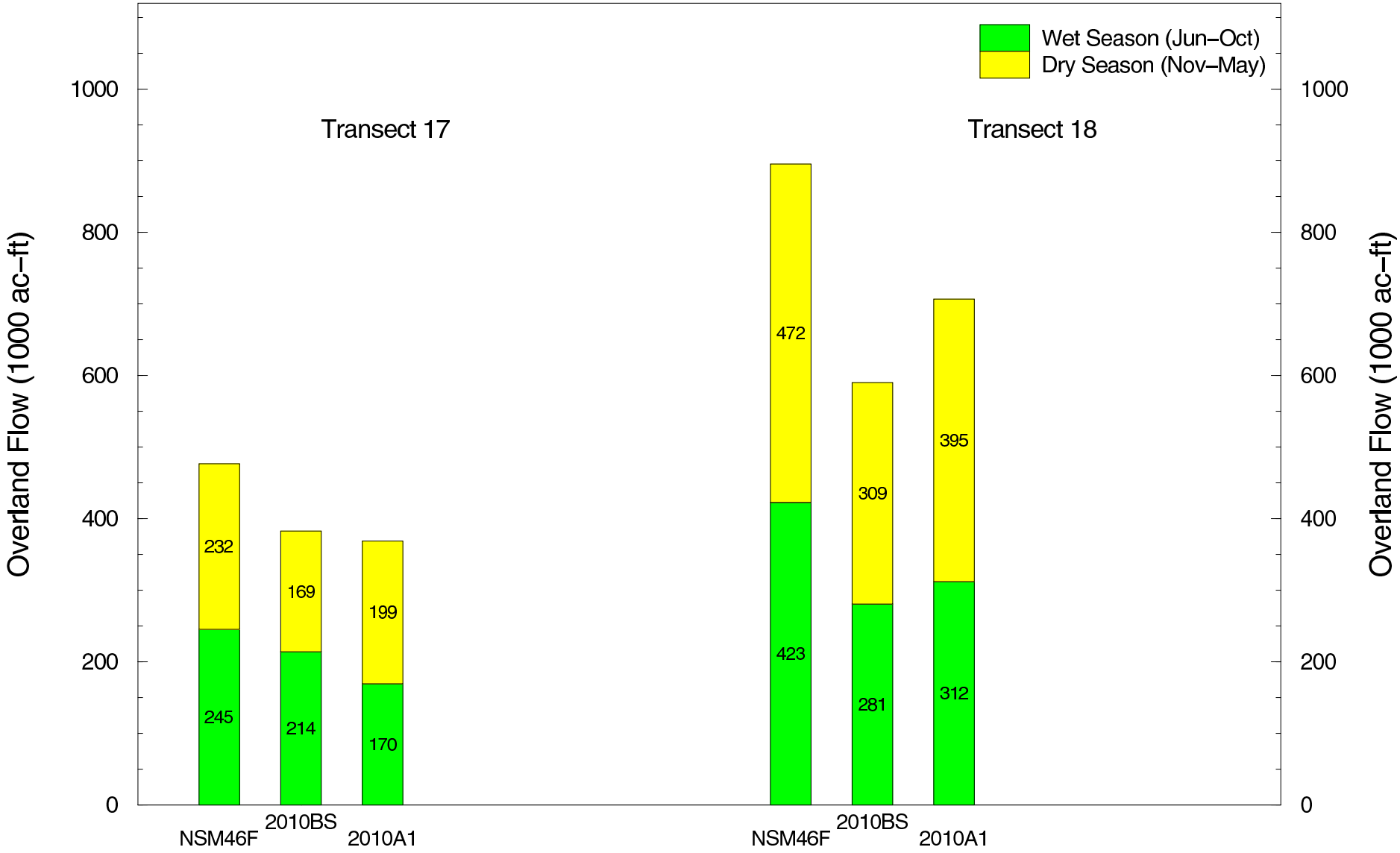

For Planning Purposes Only
Run date: 04/18/06 17:43:18
SFWMM v5.5.1

Script used: transects_flow.scr, v1.5
Filename: TR17_TR18_ovlnd_ann_avg_wetdry_bar.fig

Average Annual Overland Flow across Transects 23A, 23B & 23C (1965–2000)

Southward flows in Southern ENP (Craighead Basin, Taylor Slough, & Eastern Panhandle)

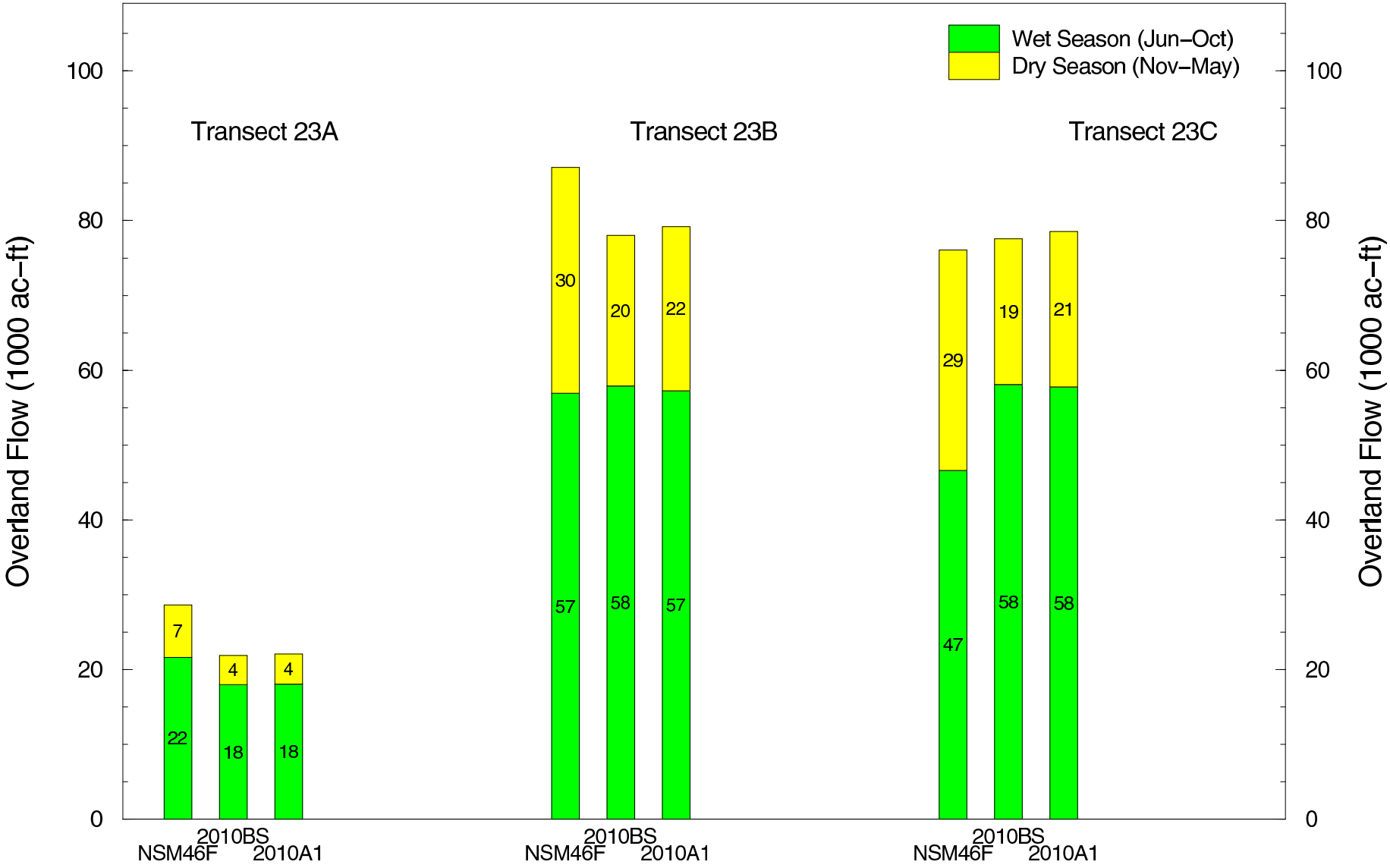

For Planning Purposes Only

Run date: 04/18/06 17:43:18

Script used: transects_flow.scr, v1.5

Filename: TR23A_TR23B_TR23C_ovlnd_ann_avg_wetdry_bar.fig

Average Monthly Overland Flow (% of NSM Annual) across Transect 21 (1965–2000)

Westward flow in Western Shark River Slough

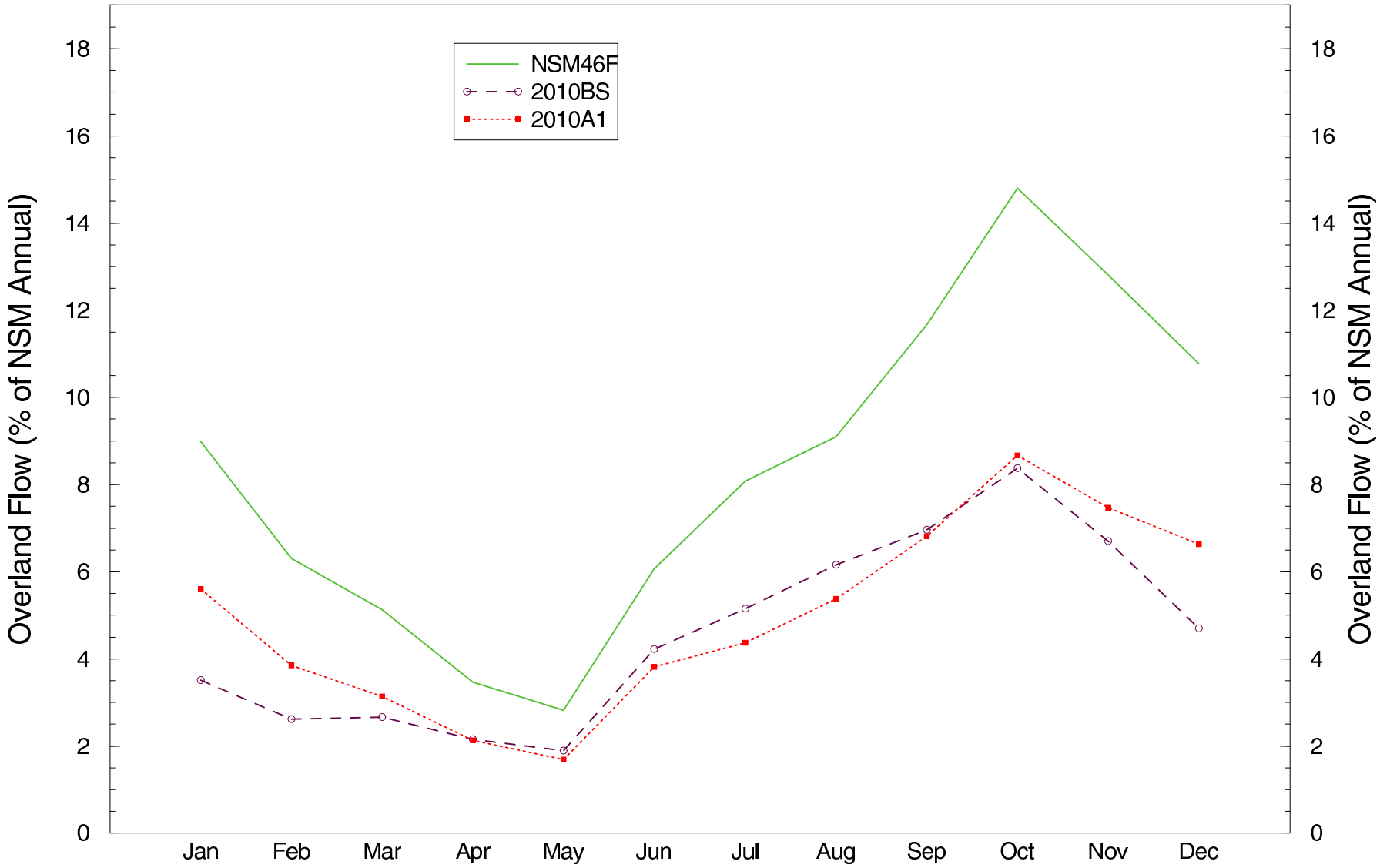

For Planning Purposes Only
Run date: 04/18/06 17:43:18
SFWMM v5.5.1

Script used: transects_flow.scr, v1.5
Filename: TR21_ovlnd_mthly_avg_pct_of_nsm_ann.fig

Average Monthly Overland Flow (% of NSM Annual) across Transect 23B (1965–2000)

Southward flow in Southern ENP (Taylor Slough)

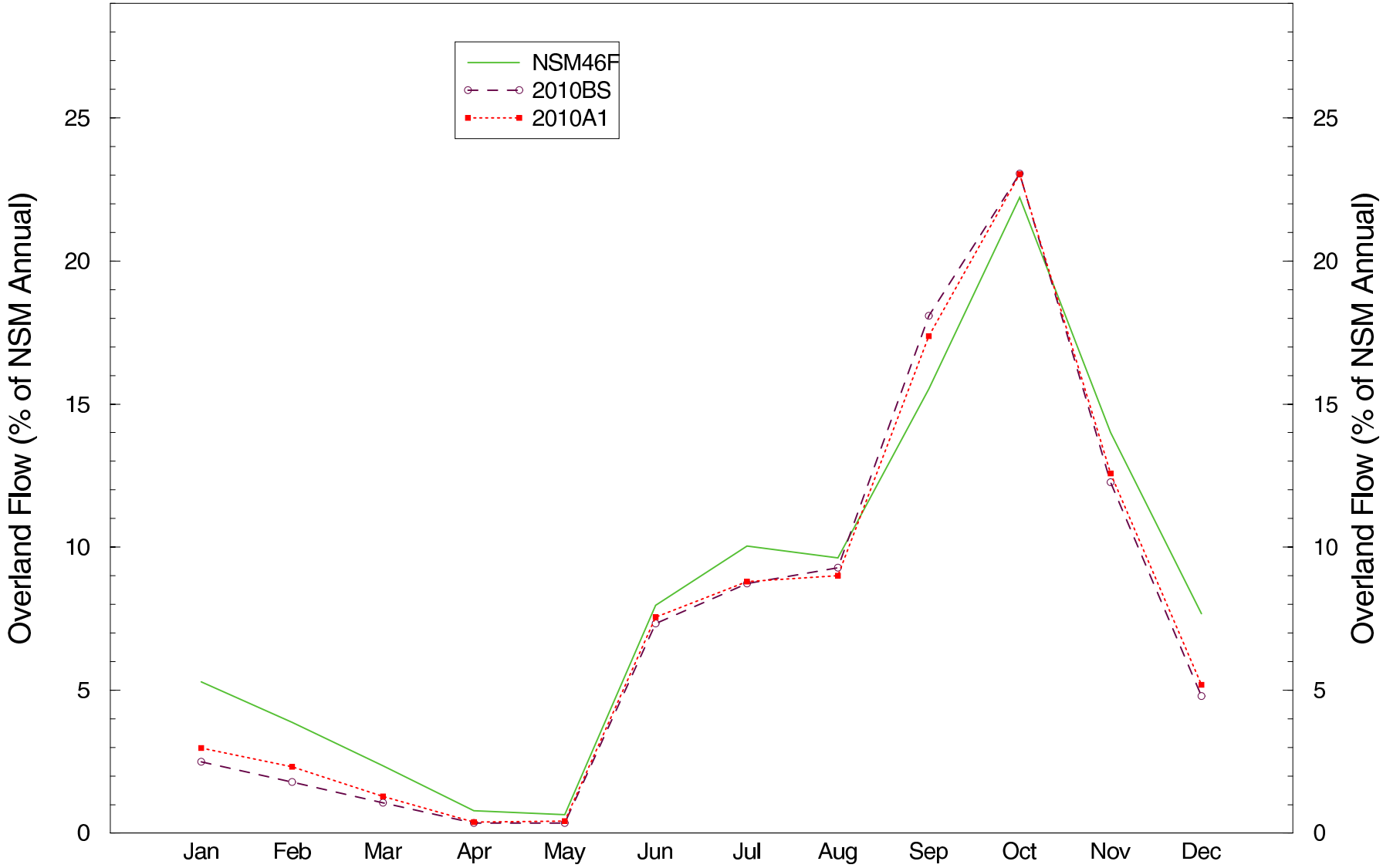

For Planning Purposes Only
Run date: 04/18/06 17:43:18
SFWMM v5.5.1

Script used: transects_flow.scr, v1.5
Filename: TR23B_ovlnd_mthly_avg_pct_of_nsm_ann.fig

Average Monthly Overland Flow across Transect 23C (1965–2000)

Southward flow in Southern ENP (Eastern Panhandle)

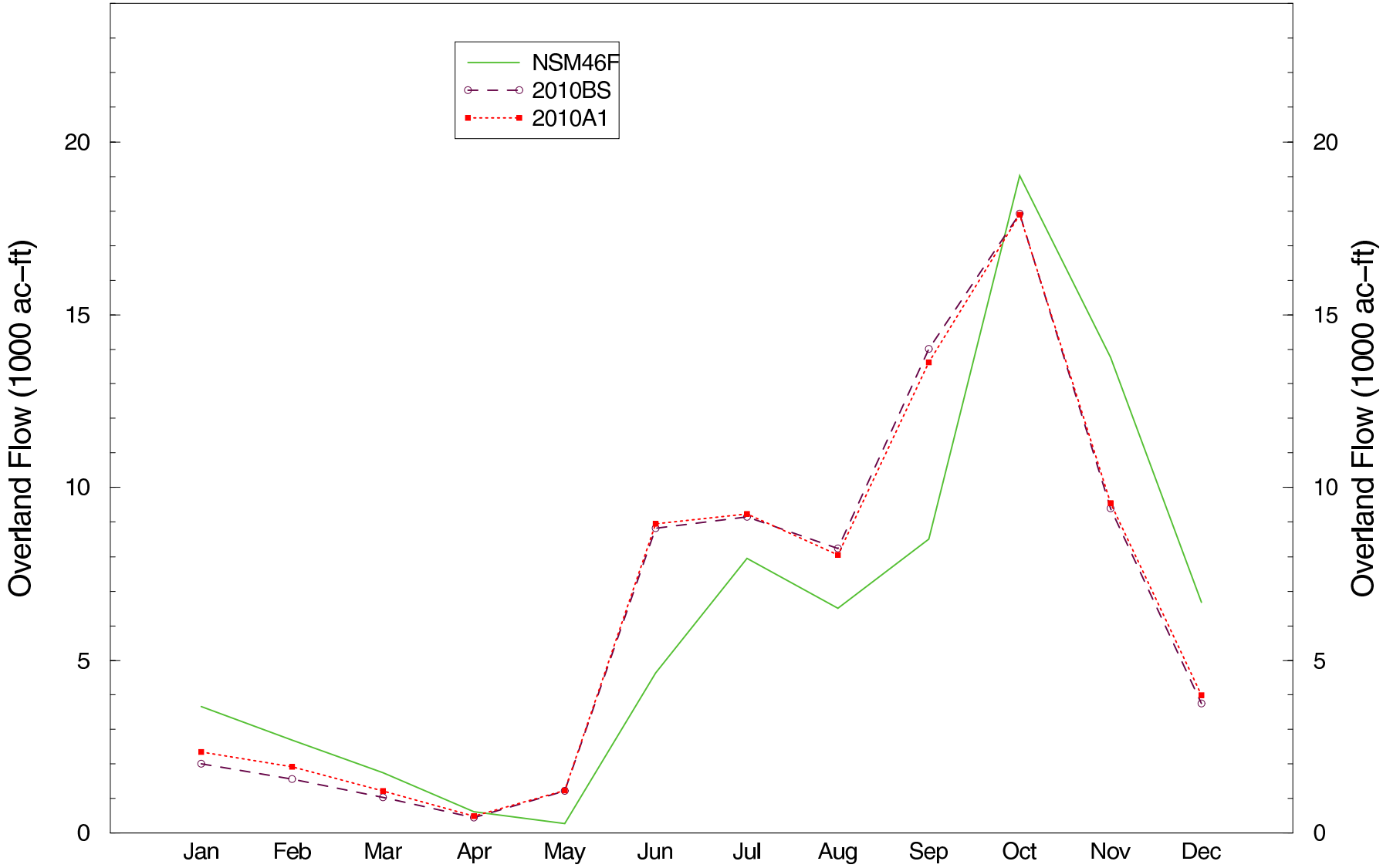

For Planning Purposes Only
Run date: 04/18/06 17:43:18
SFWMM v5.5.1

Script used: transects_flow.scr, v1.5
Filename: TR23C_ovlnd_mthly_avg.fig

Average Annual Overland Flow across Transects 21, 22 & 23 (1965–2000)

Westward & Southward flows towards Whitewater Bay & Florida Bay

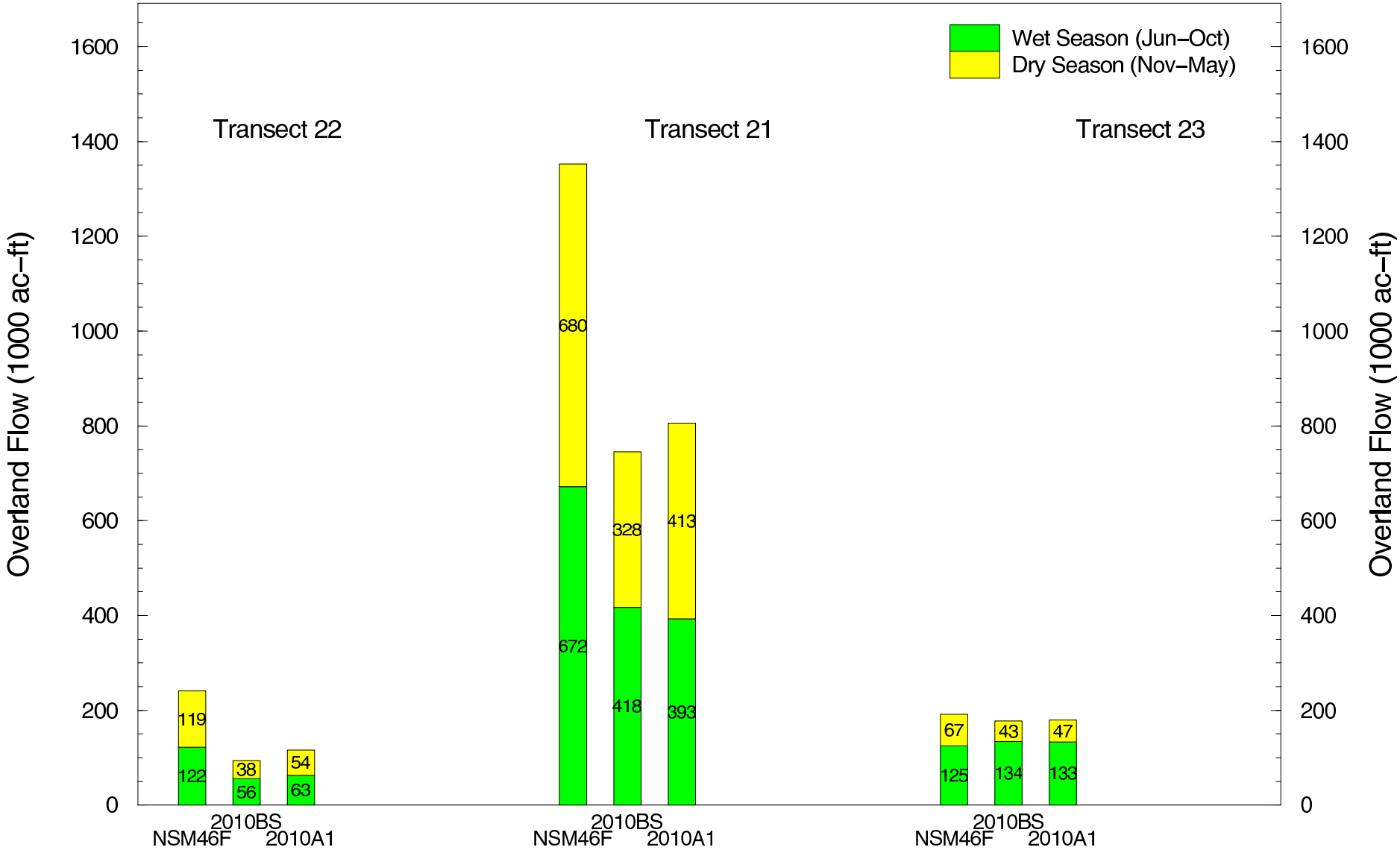

For Planning Purposes Only

Run date: 04/18/06 17:43:18

SFWMM v5.5.1

Script used: transects_flow.scr, v1.5

Filename: TR22_TR21_TR23_ovlnd_ann_avg_wetdry_bar.fig

Average Monthly Overland Flow across Transect 23A (1965–2000)

Southward flow in Southern ENP (Craighead Basin)

For Planning Purposes Only
Run date: 04/18/06 17:43:18
SFWMM v5.5.1

Script used: transects_flow.scr, v1.5
Filename: TR23A_ovlnd_mthly_avg.fig

Average Monthly Overland Flow (% of NSM Annual) across Transect 23C (1965–2000)

Southward flow in Southern ENP (Eastern Panhandle)

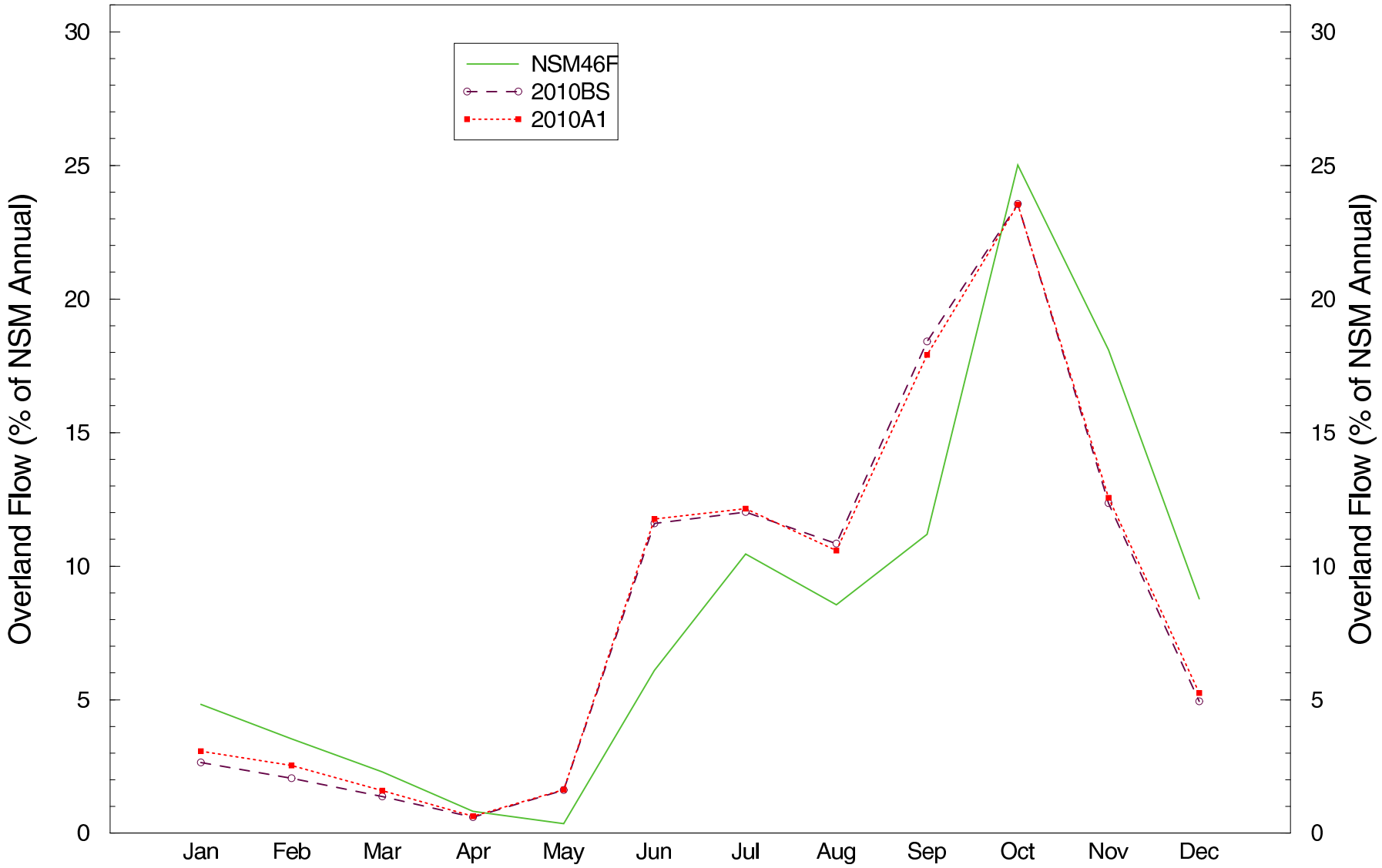

For Planning Purposes Only

Run date: 04/18/06 17:43:18

Script used: transects_flow.scr, v1.5

Filename: TR23C_ovlnd_mthly_avg_pct_of_nsm_ann.fig

Average Monthly Overland Flow (% of NSM Annual) across Transect 23A (1965–2000)

Southward flow in Southern ENP (Craighead Basin)

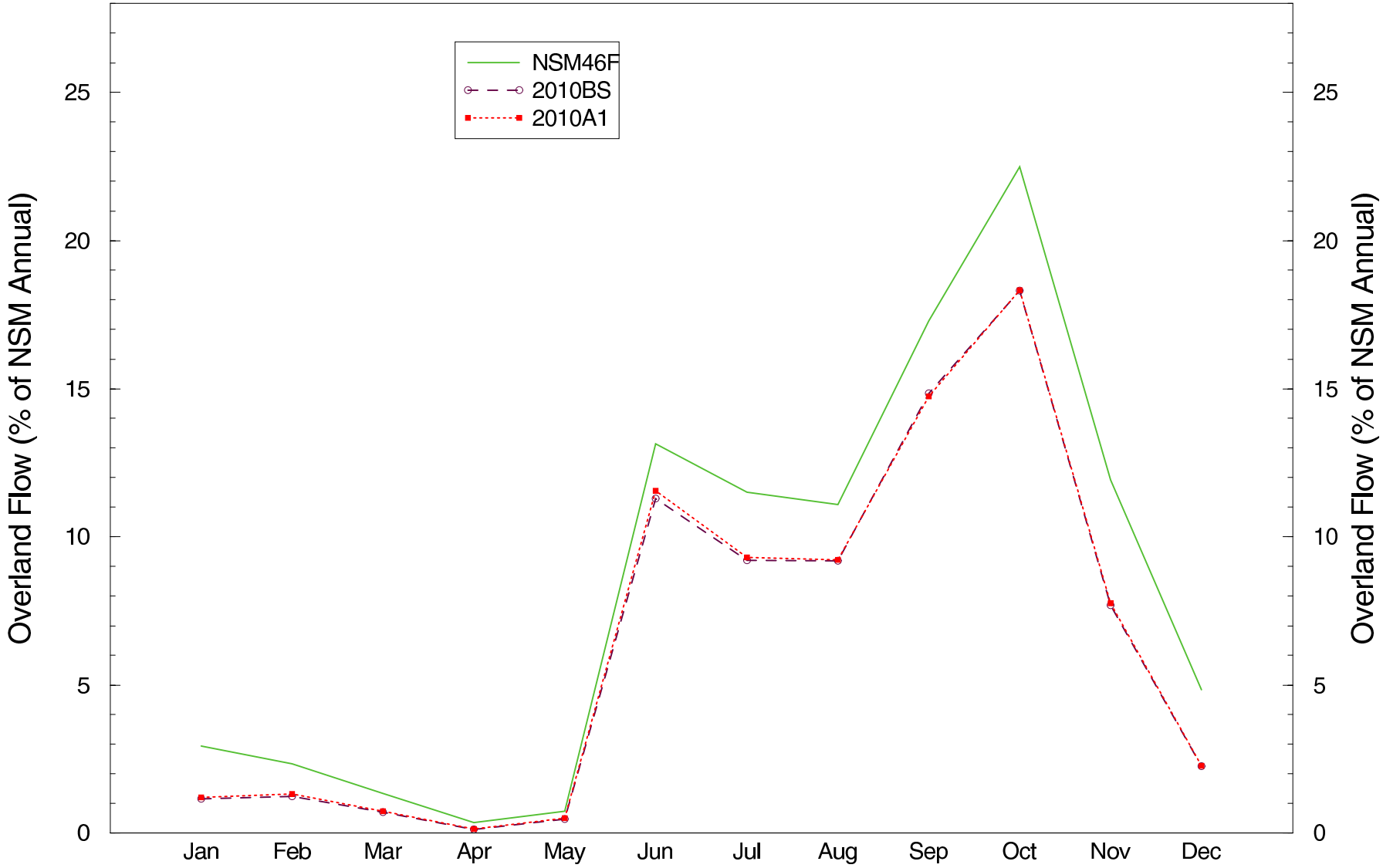

For Planning Purposes Only
Run date: 04/18/06 17:43:18
SFWMM v5.5.1

Script used: transects_flow.scr, v1.5
Filename: TR23A_ovlnd_mthly_avg_pct_of_nsm_ann.fig

Average Annual Overland Flow across Transect 27 (1965–2000)

Southwestward flow in Central Shark River Slough

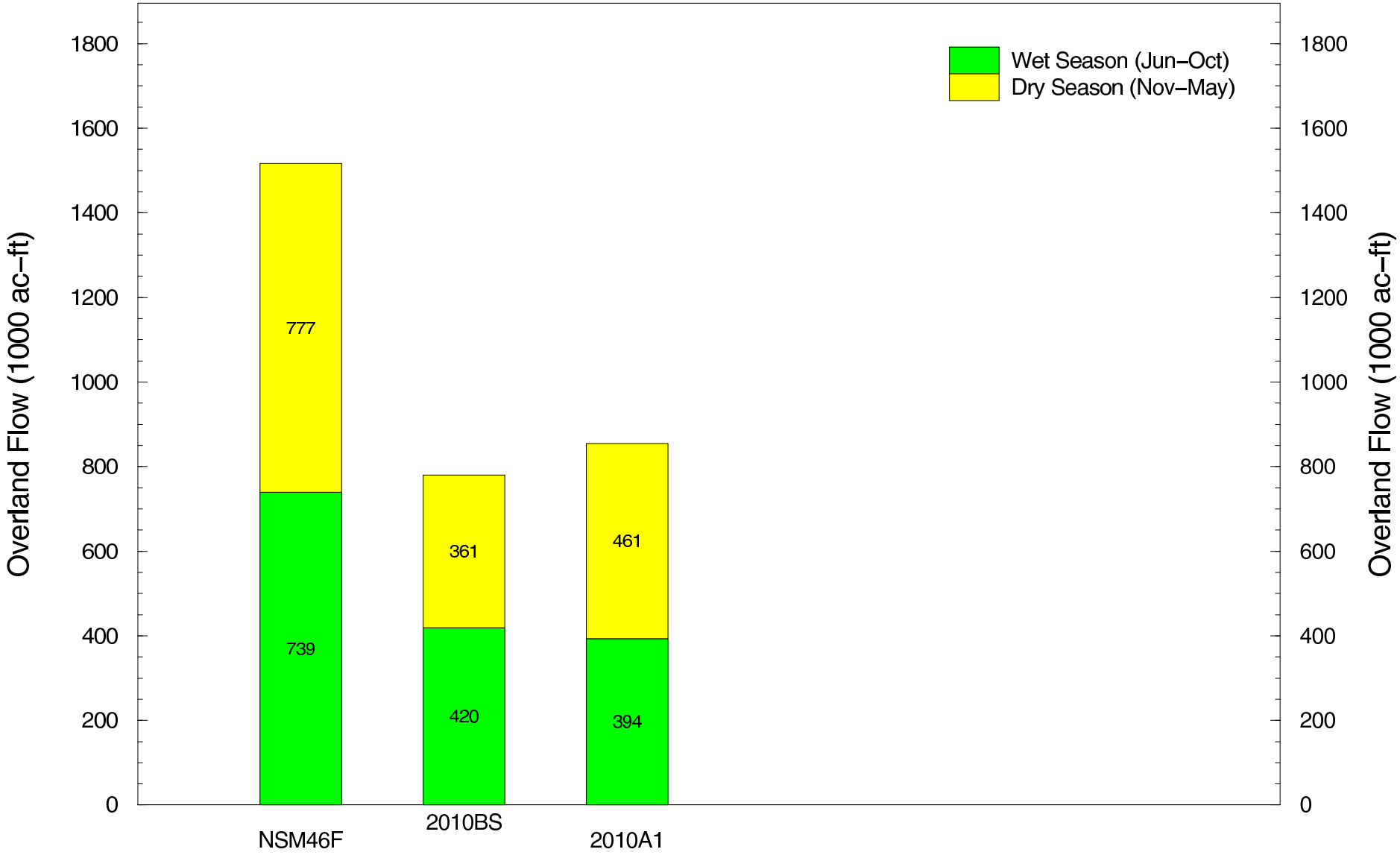

For Planning Purposes Only
Run date: 04/18/06 17:43:18
SFWMM v5.5.1

Script used: transects_flow.scr, v1.5
Filename: TR27_ovlnd_ann_avg_wetdry_bar.fig

Average Monthly Overland Flow across Transect 27 (1965–2000)

Southwestward flow in Central Shark River Slough

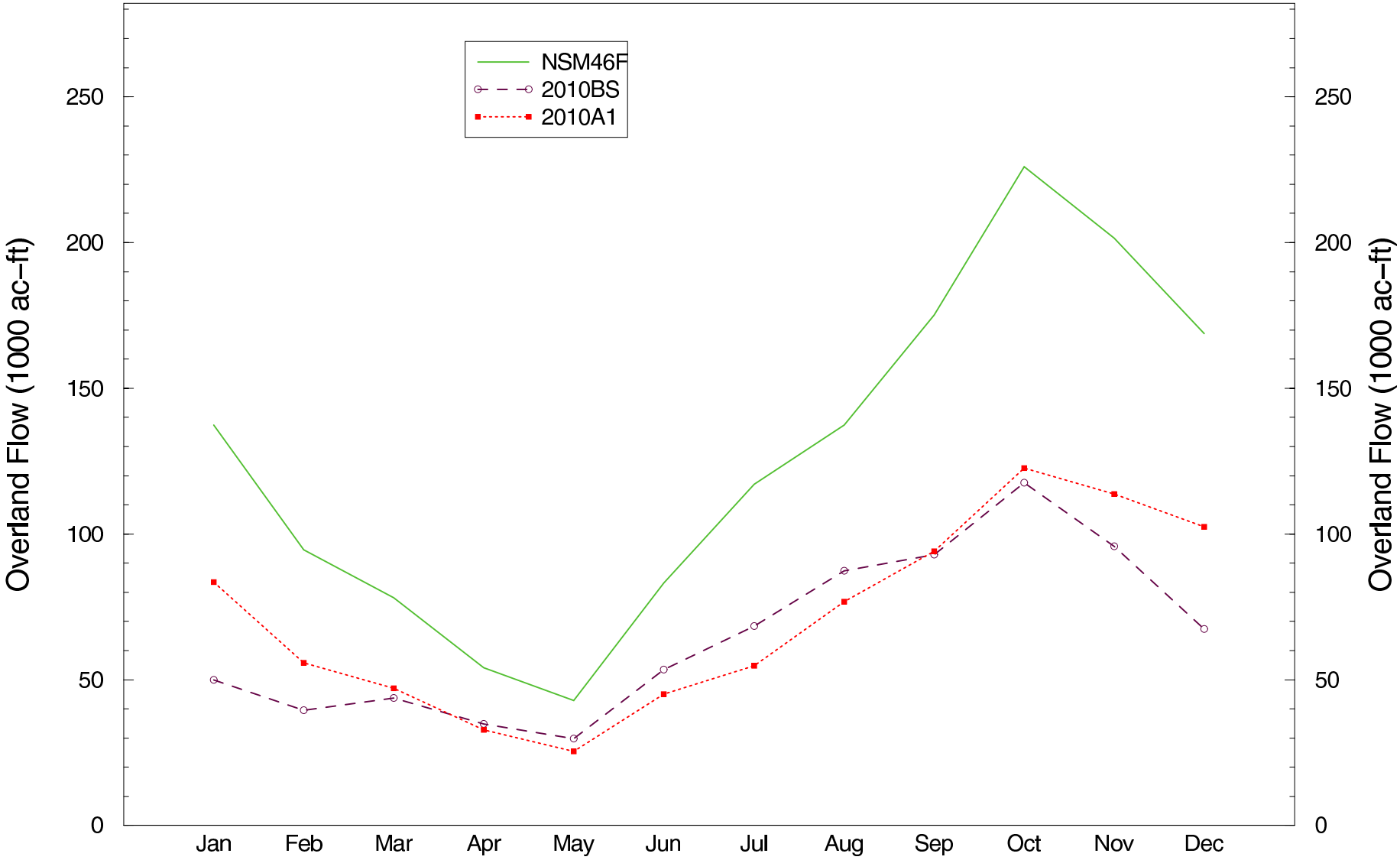

For Planning Purposes Only
Run date: 04/18/06 17:43:18
SFWMM v3.5.1

Script used: transects_flow.scr, v1.5
Filename: TR27_ovlnd_mthly_avg.fig

Average Monthly Overland Flow (% of NSM Annual) across Transect 27 (1965–2000)

Southwestward flow in Central Shark River Slough

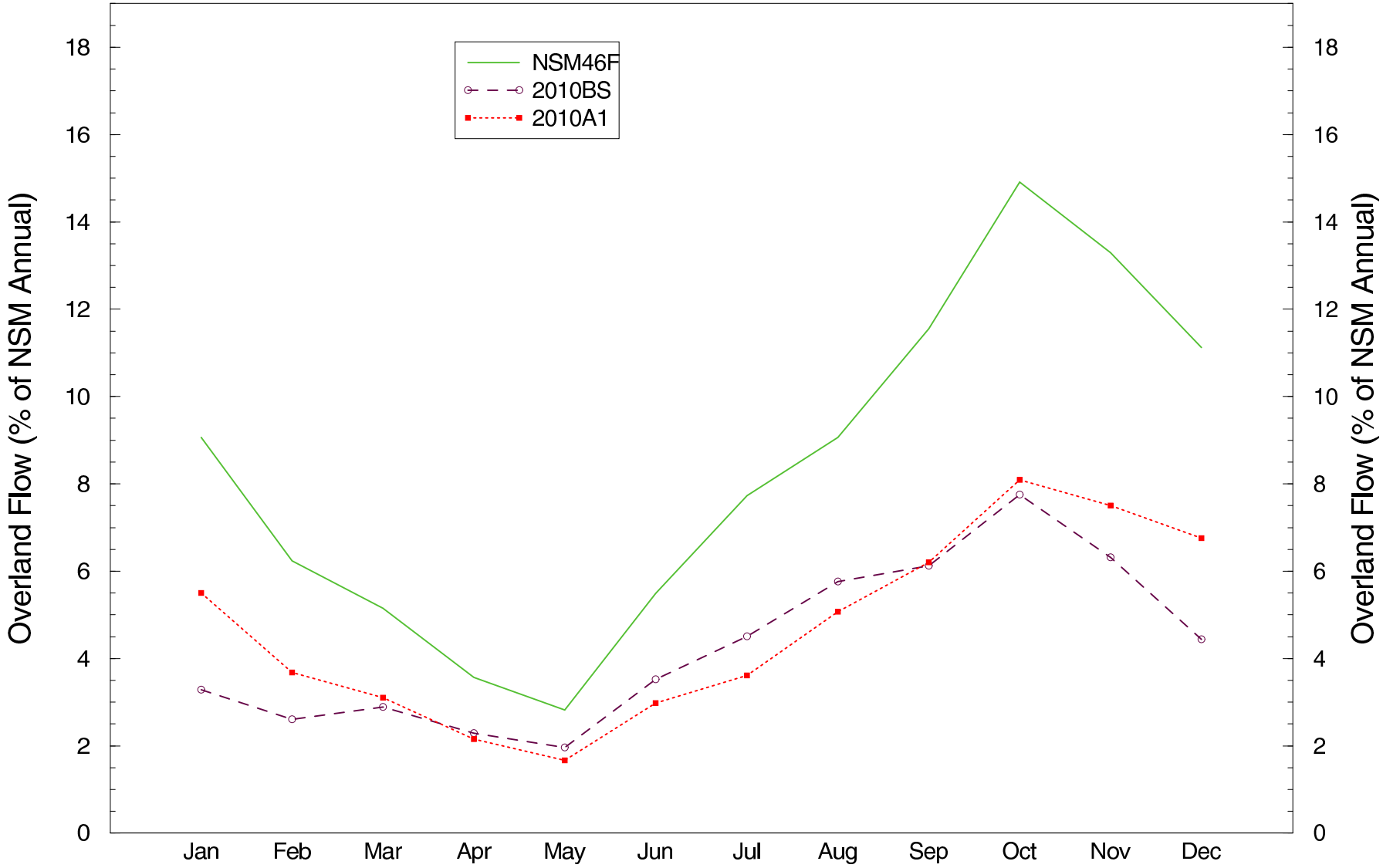

For Planning Purposes Only
Run date: 04/18/06 17:43:18
SFWMM v3.5.1

Script used: transects_flow.scr, v1.5
Filename: TR27_ovlnd_mthly_avg_pct_of_nsm_ann.fig

Snake Creek Daily Flow Percentiles and Average Daily flow by Month (ac-ft)
(flow from S29)

Target Upper Range: 1180 ac-ft/day
Target Lower Range: 216 ac-ft/day

	2010BS						2010A1					
	P10	P25	P50	P75	P90	Ave	P10	P25	P50	P75	P90	Ave
JAN	0	0	29	177	499	145.8	0	0	39	182	499	151.4
FEB	0	0	24	156	383	139.1	0	0	33	160	366	141.2
MAR	0	0	19	198	533	158.6	0	0	24	218	550	164.4
APR	0	0	0	143	492	145.3	0	0	0	140	505	144.9
MAY	0	0	1	234	914	230.3	0	0	5	251	896	233.2
JUN	0	218	830	1486	2029	940.1	0	213	837	1503	2011	939.5
JUL	184	330	590	991	1454	731.5	183	329	588	992	1444	730.8
AUG	185	283	464	847	1295	619.3	184	282	466	855	1311	621.0
SEP	194	322	577	1073	1436	721.0	193	330	572	1073	1438	718.7
OCT	165	310	619	1183	1657	796.4	164	312	631	1205	1682	805.7
NOV	7	111	282	595	1012	445.4	12	119	290	610	1016	449.6
DEC	0	10	90	211	484	176.0	0	15	95	220	493	181.6

Central Biscayne Bay Daily Flow Percentiles and Average Daily flow by Month (ac-ft)
(flow from S22)

Target Upper Range: 1679 ac-ft/day
Target Lower Range: 747 ac-ft/day

	2010BS						2010A1					
	P10	P25	P50	P75	P90	Ave	P10	P25	P50	P75	P90	Ave
JAN	0	54	162	265	364	178.3	0	81	182	289	392	201.9
FEB	0	22	143	221	319	158.4	0	71	159	248	350	177.9
MAR	0	0	89	226	381	143.8	0	15	108	236	391	153.3
APR	0	0	62	200	337	120.6	0	0	59	207	348	124.0
MAY	0	0	76	281	476	177.6	0	0	85	261	482	171.1
JUN	0	35	361	951	1514	607.8	0	27	325	921	1517	595.6
JUL	73	209	361	536	710	427.4	27	188	356	513	733	414.0
AUG	87	218	327	505	785	439.9	53	218	326	507	785	434.4
SEP	118	266	426	735	1566	612.0	116	283	432	735	1591	620.3
OCT	130	269	408	698	1845	670.9	130	271	418	713	1901	681.8
NOV	62	190	326	496	663	373.0	69	217	342	515	671	388.0
DEC	19	117	203	303	385	218.5	26	145	237	317	408	241.1

South Biscayne Bay Daily Flow Percentiles and Average Daily flow by Month (ac-ft)
(Combined flows from S123, S20F, S20G, S21, S21A)

Wet Season Target: 2104 ac-ft/day
Dry Season Target: 687 ac-ft/day

	2010BS						2010A1					
	P10	P25	P50	P75	P90	Ave	P10	P25	P50	P75	P90	Ave
JAN	7	32	115	265	585	251.2	6	40	141	297	610	277.2
FEB	3	26	85	198	444	225.2	12	48	108	218	475	248.8
MAR	0	19	70	211	459	183.6	0	22	68	189	441	178.2
APR	0	1	48	152	336	154.8	0	1	46	124	311	146.4
MAY	0	0	125	357	1375	457.3	0	0	112	349	1382	444.4
JUN	0	25	539	1923	3926	1328.8	0	31	540	1875	3967	1317.2
JUL	56	138	296	827	1827	685.3	55	138	297	824	1858	685.4
AUG	68	140	338	865	1847	765.5	65	135	335	862	1857	758.8
SEP	116	218	612	1375	2517	1039.9	120	219	599	1392	2565	1040.5
OCT	96	191	447	1346	3344	1128.5	97	190	450	1336	3342	1131.3
NOV	91	173	376	908	1731	769.1	92	173	379	945	1734	778.9
DEC	21	54	129	238	536	243.5	21	56	135	254	572	254.5

Number of Times Caloosahatchee Estuary High Discharge Criteria Exceeded (mean monthly flows > 2800 & 4500 cfs from 1965 – 2000)

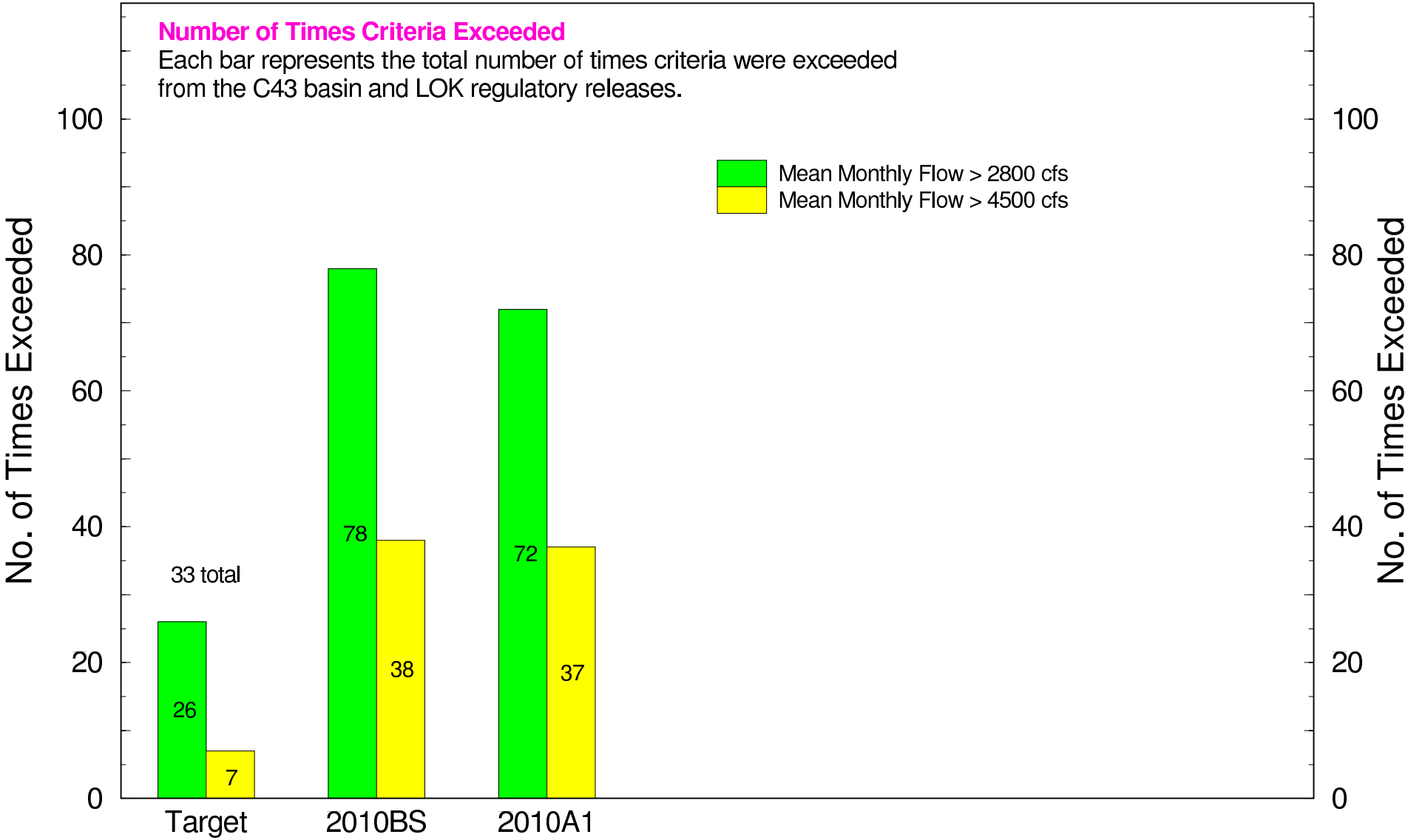

For Planning Purposes Only
Run date: 04/18/06 17:53:33
SFWMM V5.5.1
Script used: estuary.scr, v1.18
Filename: caloos_2800_4500_flow_bar.fig

Simulated Mean Seasonal Structure Flows Discharged into Biscayne Bay for 1965 – 2000

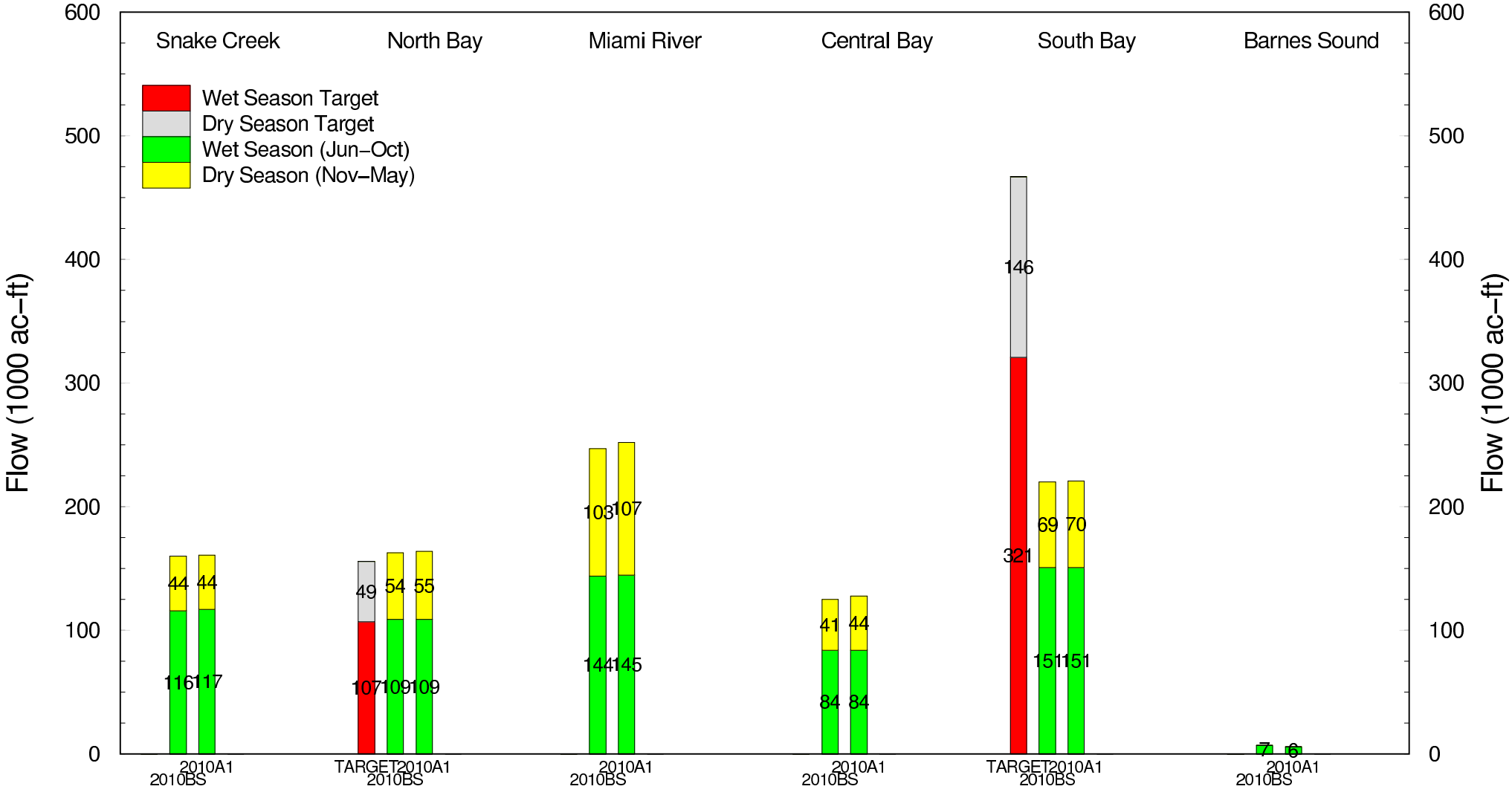

Snake Creek=S29; North Bay=S28+S27; Miami River=S26+S25B+S25; Central=S22; South=S123+S21+S21A+S20F+S20G; Barnes Sound=S197

Target for North Bay is the base flow for the preceding evaluation period, in this case 2000B3.
Target for South Bay provides sufficient flow to create an average bottom salinity of 20 ppt in a zone extending 500 meters from shore in the wet season and in a zone extending 250 meters from shore in the season.

For Planning Purposes Only
Run date: 05/08/06 16:02:55
SFWMM V5.5.1
Script used: biscayne_flow_bar.fig V1.15
Filename: biscayne_flow_bar.fig

Mean Annual Structure Flows Discharged into Northern, Central & Southern Biscayne Bay for 1965 – 2000

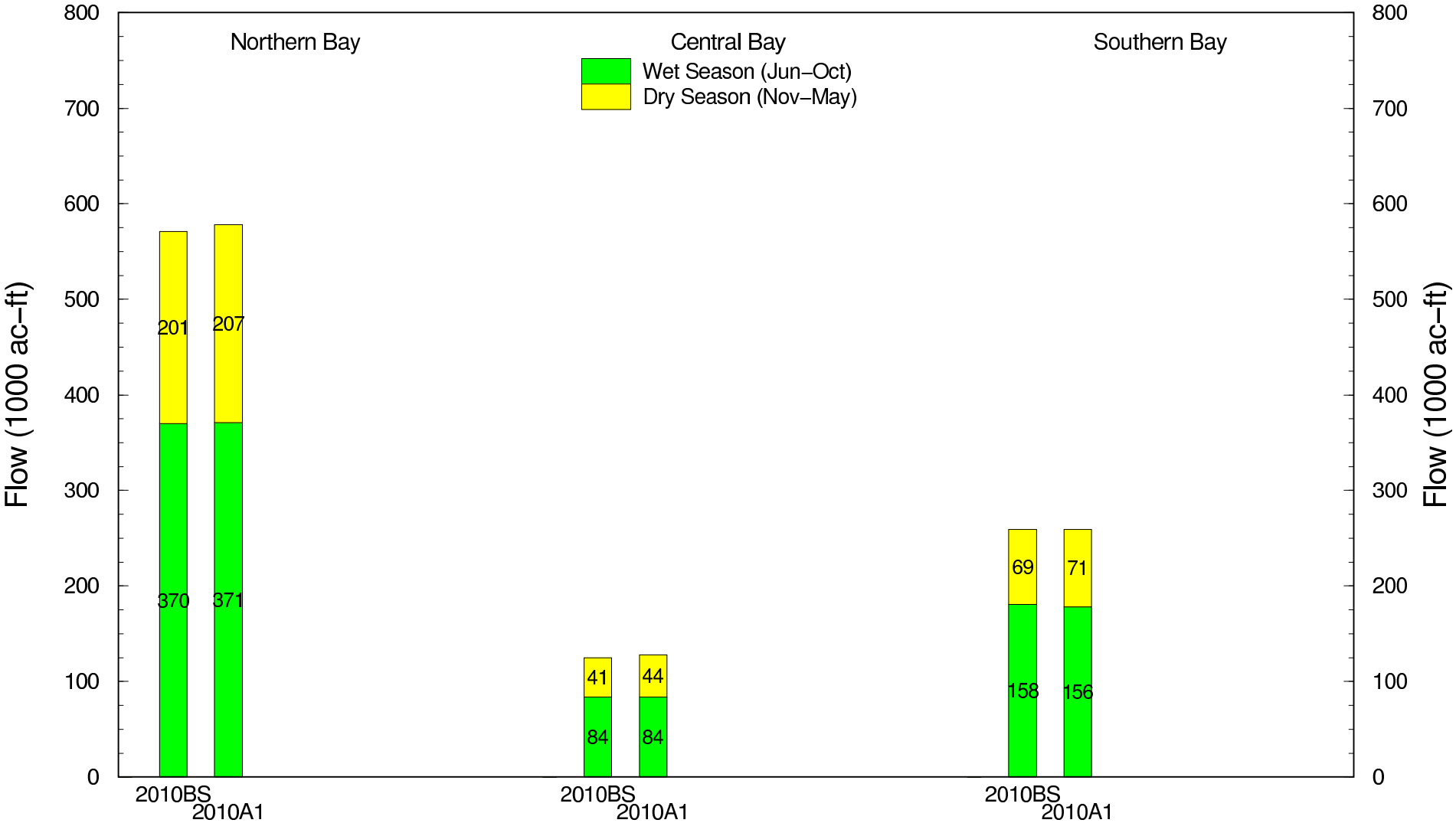

Note: Simulated Structure flow sums are:

Northern=S25+S25B+S26+S27+S28+S29 Central=S22+S123 Southern=S20F+S20G+S21+S21A+S197

For Planning Purposes Only
Run date: 05/08/06 16:02:57
SFWMM V5.5.1
Script used: biscayne_ncs_v1.15
Filename: biscayne_ncs_flow_bar.fig

Number of times Salinity Envelope Criteria were NOT met for Lake Worth Lagoon (mean monthly flows 1965 – 2000)

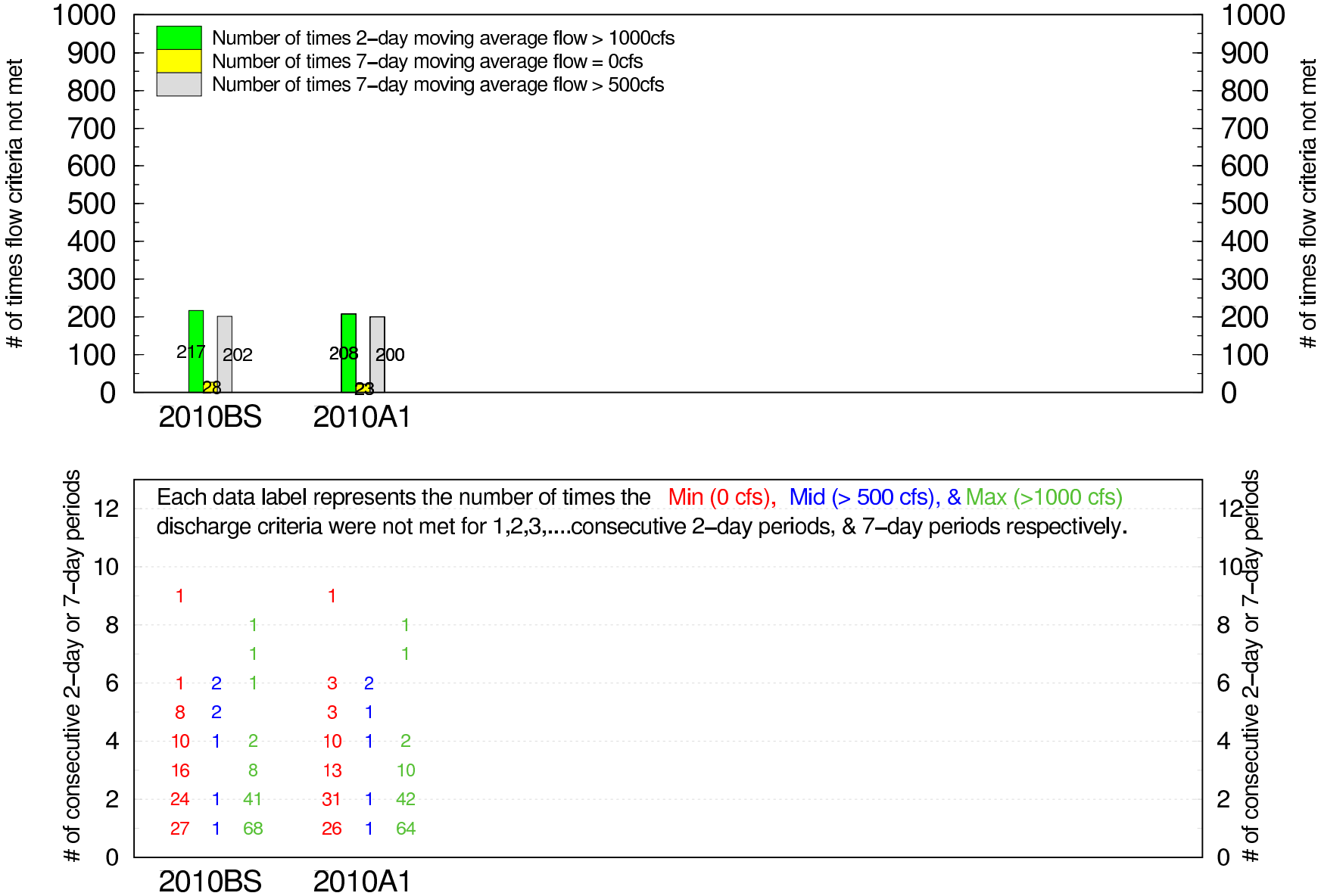

Previous hydrodynamic modeling displayed that flows of less than 500 cfs creates a steady state salinity of 23 ppt or less at S155.

For Planning Purposes Only
Run date: 04/18/06 17:54:13
SFWMM V5.5.1
Script used: estuary.scr v1.18
Filename: lkworth_salinity_flow_bar.fig

RECOVER Performance Measure

Number of times Salinity Envelope Criteria NOT Met for the Calooshatchee Estuary (mean monthly flows 1965 – 2000)

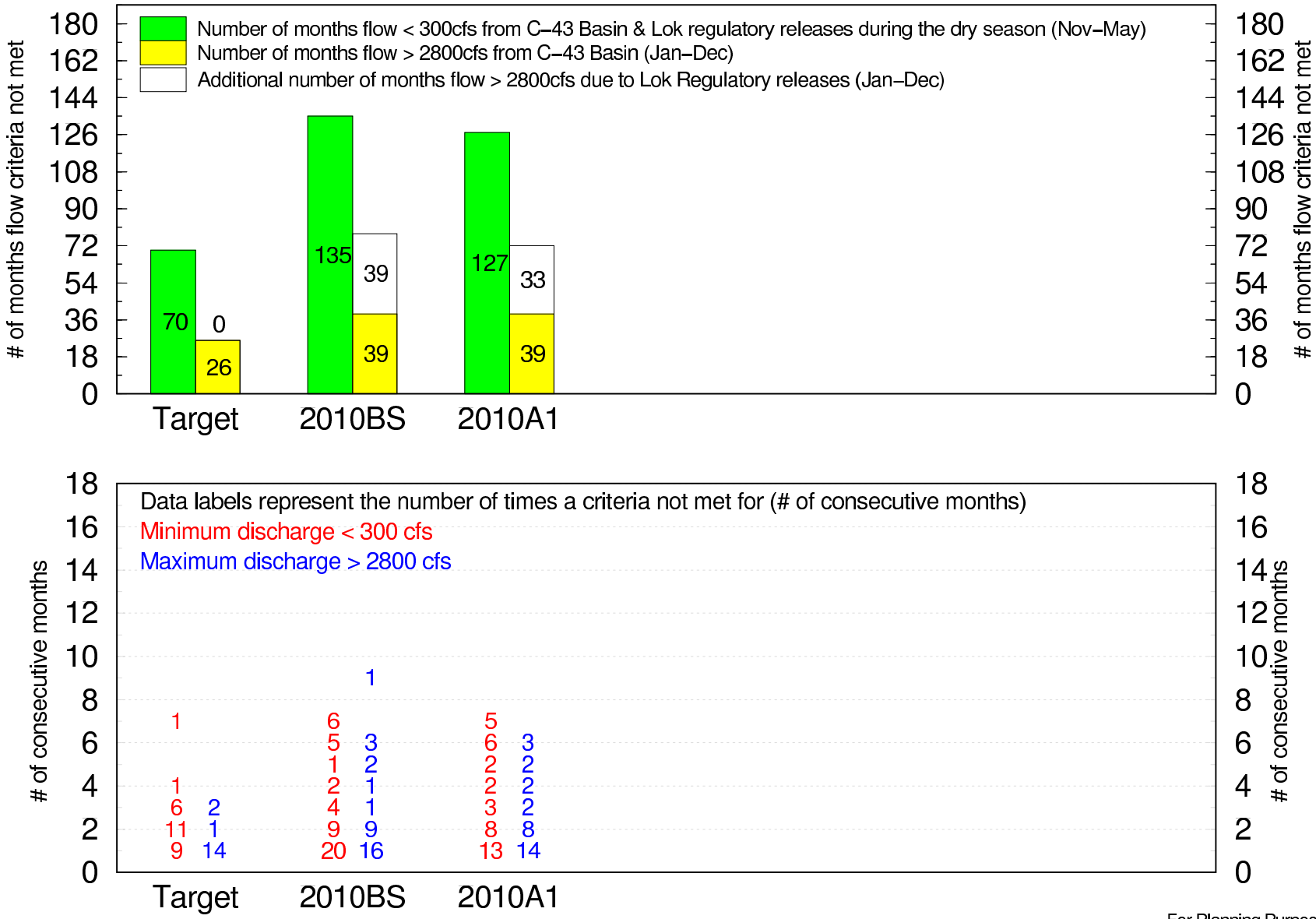

For Planning Purposes Only
Run date: 04/18/06 17:53:32
SFWMM V5.5.1
Script used: estuary.scr, v1.18
Filename: caloos_salinity_flow_bar.fig

RECOVER Performance Measure

Daily Discharge of Surface Water Flow to Biscayne Bay from the Miami River

Exceedance Frequency of Flows Through S–26, S–25B, S–25 for (1965–2000)

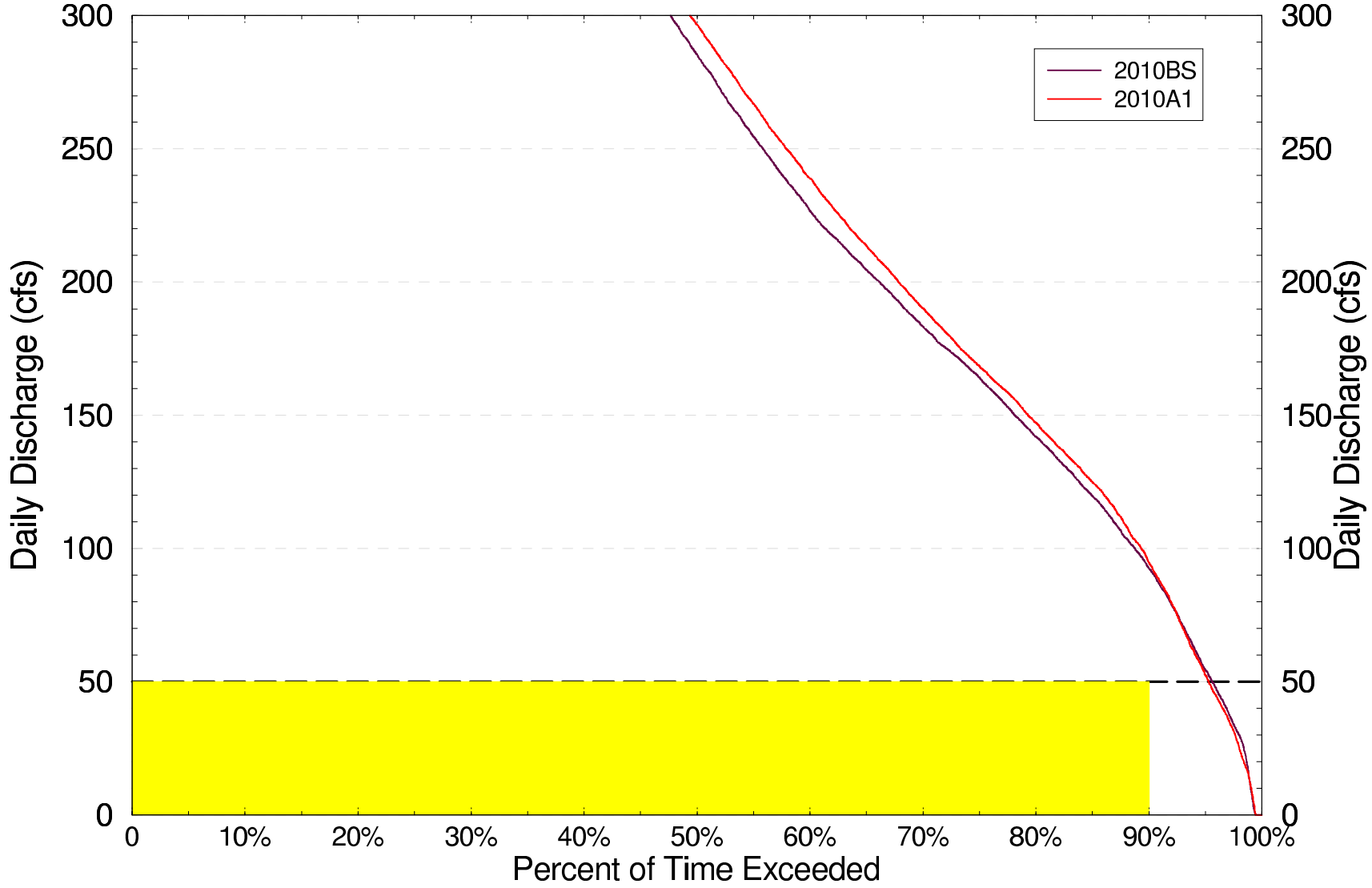

To meet target, curve should not pass through yellow box

For Planning Purposes Only
Run date: 04/18/06 17:54:22
SFWMM v5.5.1
May 2006
Script used: SE–E3_flw_Miami_biscayne.scr, v1.3
Filename: SE_E3_daily.frequency.fig

Central Bay Average Daily Flow by Month

(Flow from S22)

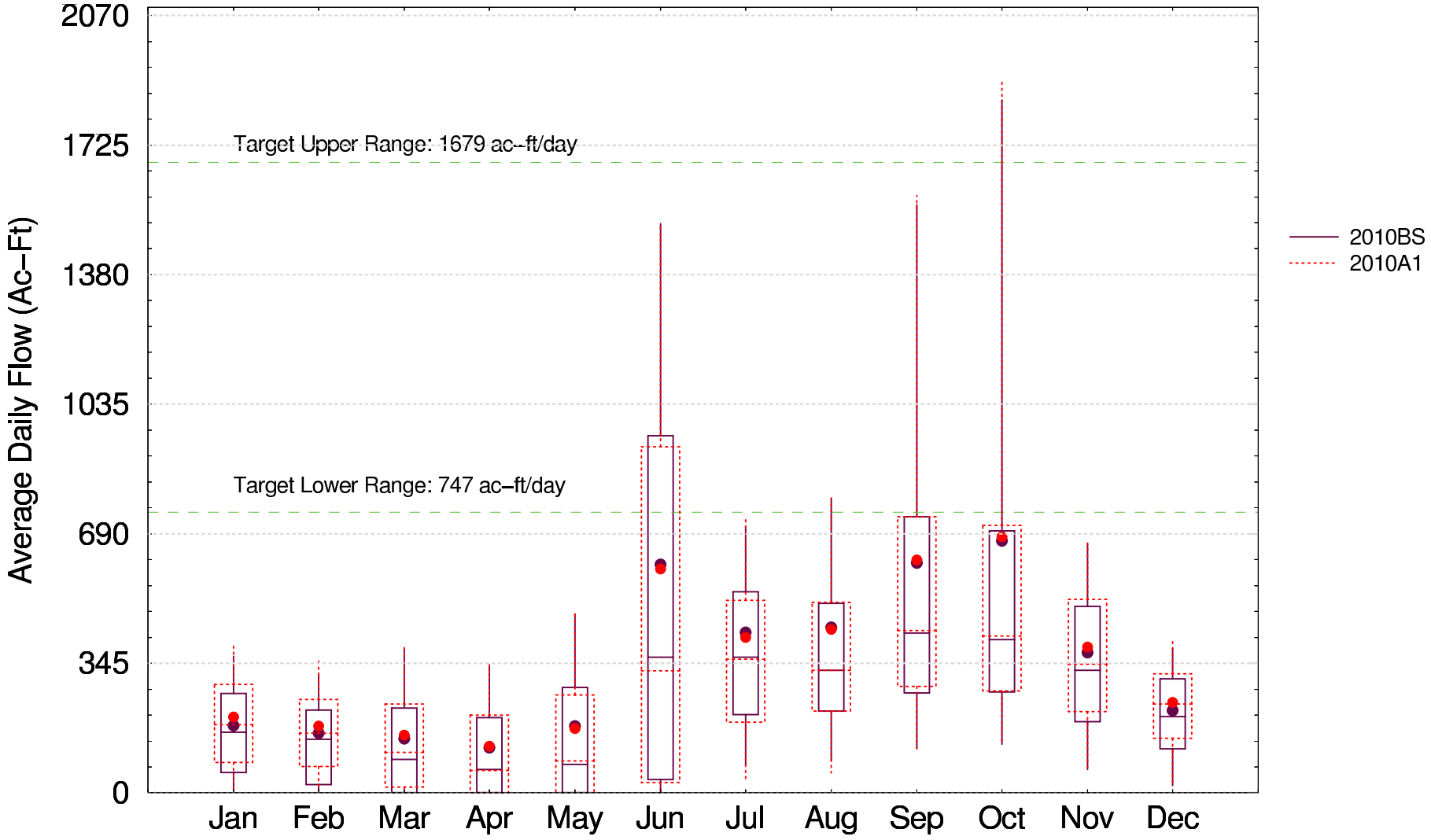

The box–whisker plot represents the P10–P25–P50–P75–P90 percentiles for each months Daily Averages.
Daily Targets based on 36–year simulation.

For Planning Purposes Only
Run date: 05/08/06 16:03:08
SFWMM V5.5.1
Script used: biscayne.sd, May 2005
Filename: cenbiscayne_dai_avg_by_mon_boxplot.fig

SFWMM P.O.S. 1965 – 2000

RECOVER Performance Measure

Mean Wet &Dry Season Flows to Lake Worth Lagoon through S44, S41 & S155 for the 36 year simulation

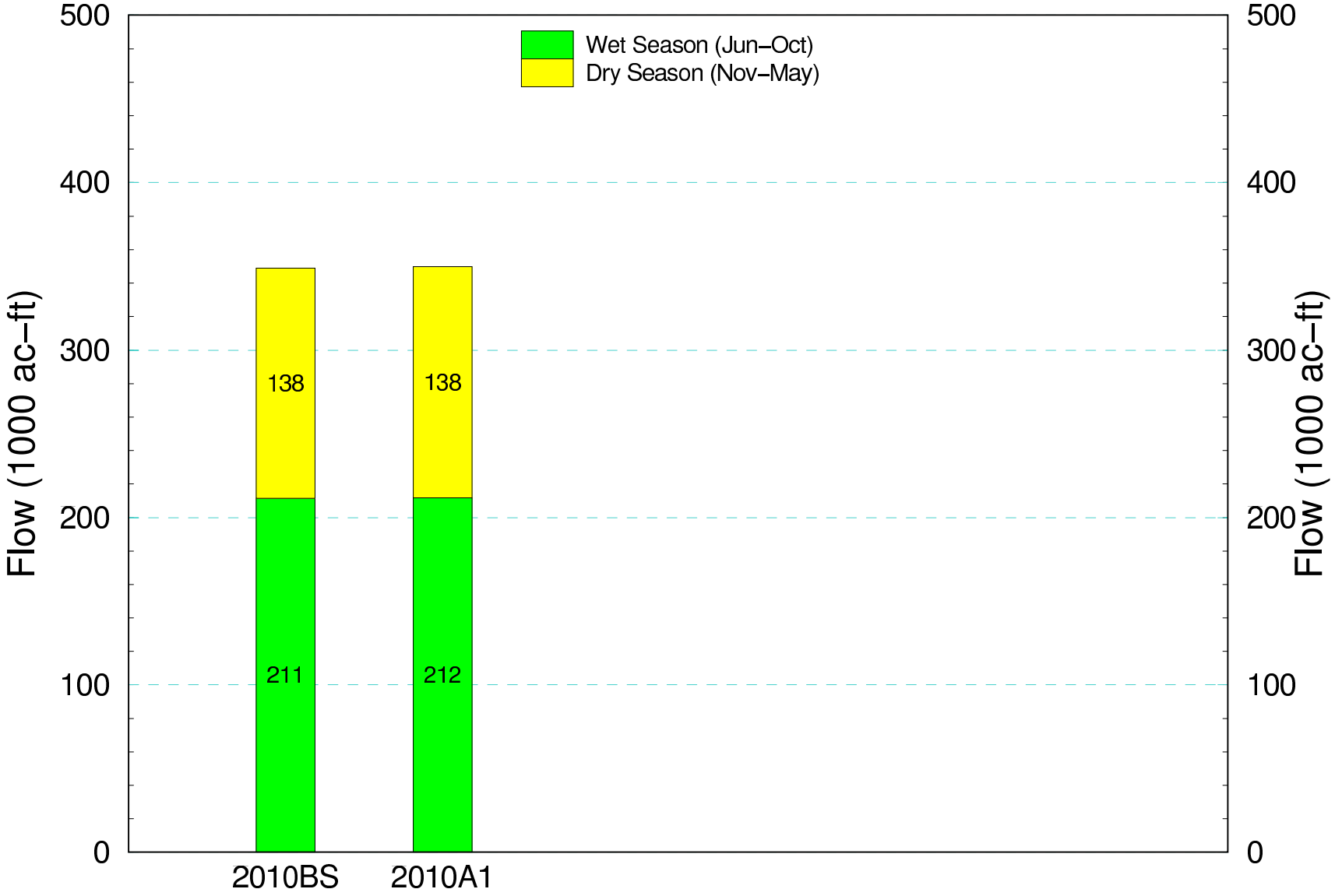

For Planning Purposes Only
Run date: 04/18/06 17:49:19
SFWMM V5.5.1
Script used: lkworth.scr, v1.4
Filename: lkworth_wetdry_flow_bar.fig

Number of Times St. Lucie High Discharge Criteria Exceeded (mean monthly flows > 2000 cfs from 1965 – 2000)

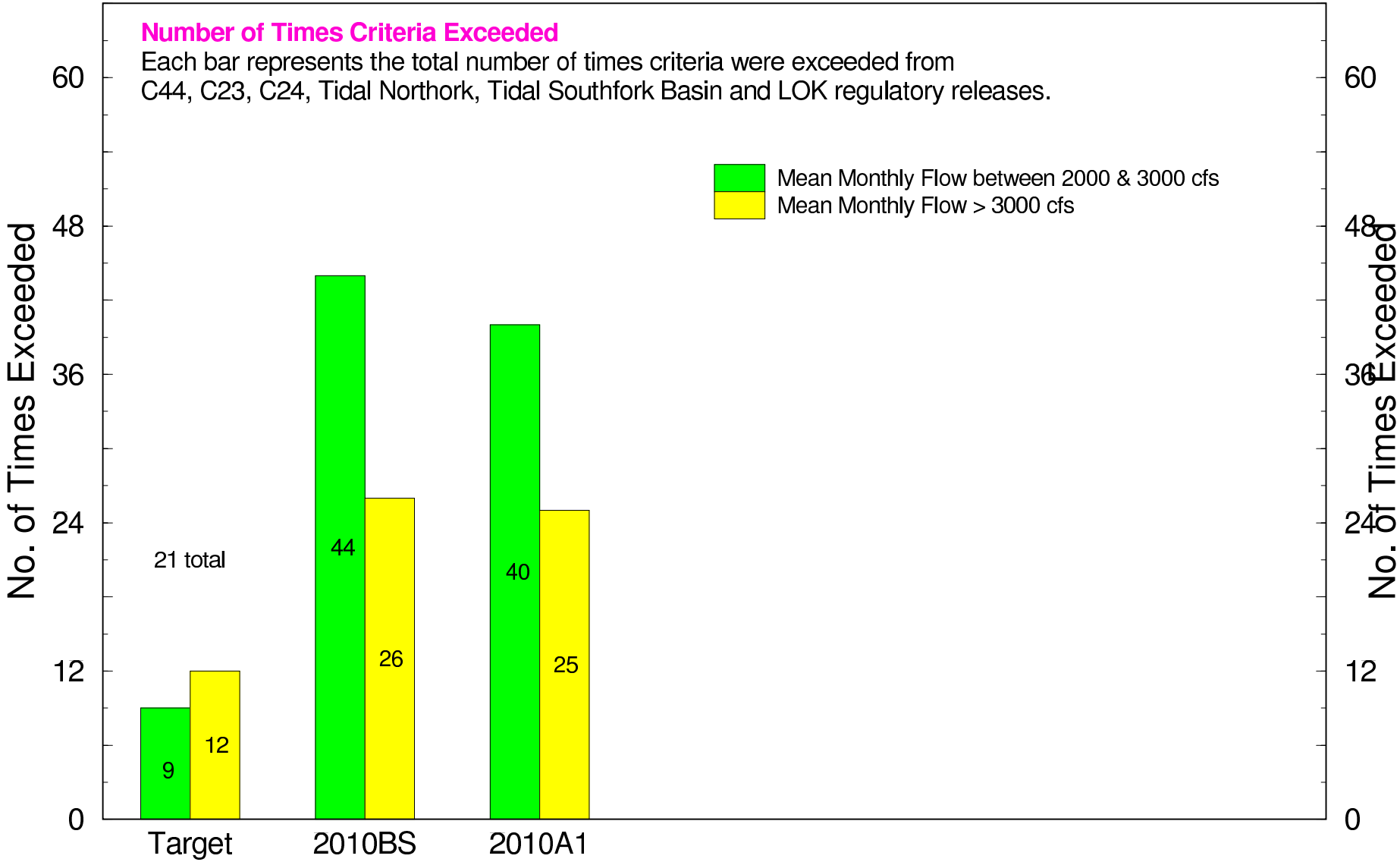

Note: A favorable maximum monthly flow was developed for the estuary (2000 cfs) that will theoretically provide suitable salinity conditions which promote the development of important benthic communities (eg. oysters & shoalgrass). Mean monthly flows above 3000 cfs result in freshwater conditions throughout the entire estuary causing severe impacts to estuarine biota.

For Planning Purposes Only
Run date: 04/18/06 17:53:31
SFWMM V5.5.1
Script used: estuary.scr, v1.18
Filename: stluc_2000_flow_bar.fig

RECOVER Performance Measure

South Biscayne Bay Average Daily Flow by Month

(Combined Flows from S123 S20F S20G S21 S21A)

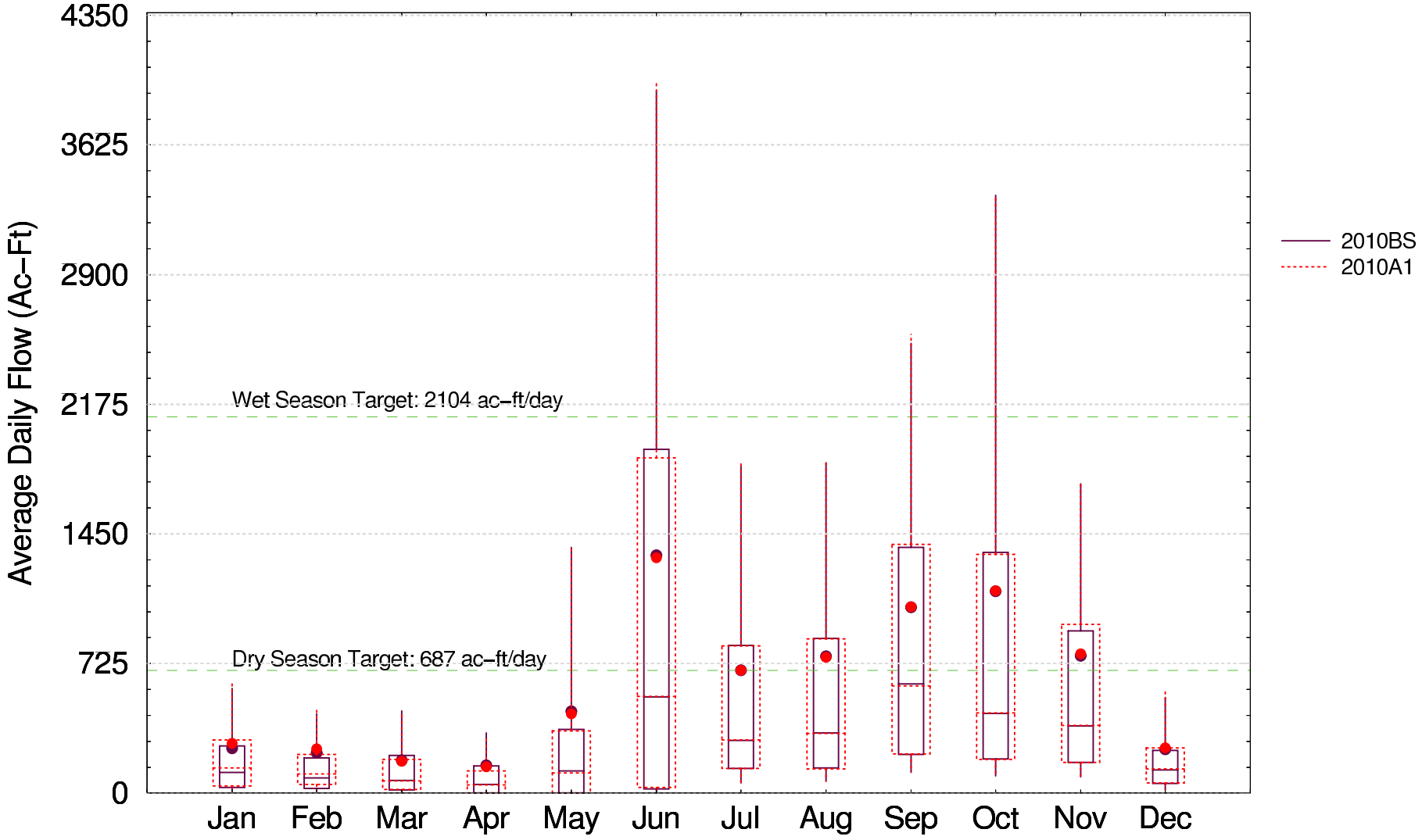

The box–whisker plot represents the P10–P25–P50–P75–P90 percentiles for each months Daily Averages.
Wet and Dry Daily Targets based on 36–year simulation.

For Planning Purposes Only
Run date: 05/08/06 16:03:00
SFWMM V5.5.1
Script used: biscayne.sd, V1.15
Filename: sbiscayne_dai_avg_by_mon_boxplot.fig

SFWMM P.O.S. 1965 – 2000

RECOVER Performance Measure

Weekly Discharge of Surface Water Flow to Biscayne Bay from the Miami River

Exceedance Frequency of Flows Through S–26, S–25B, S–25 for (1965–2000)

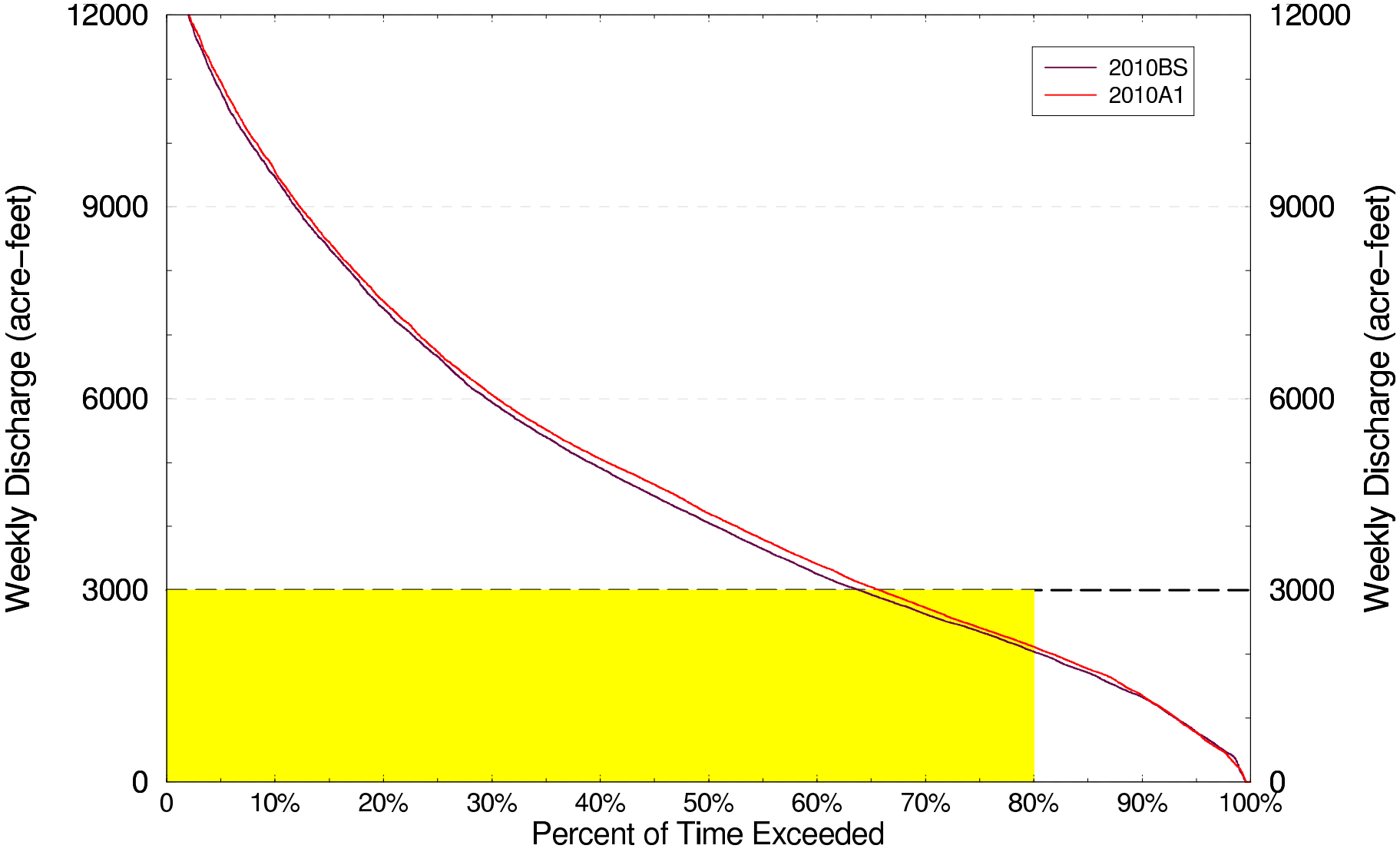

To meet target, curve should not pass through yellow box

For Planning Purposes Only
Run date: 04/18/06 17:54:23
SFWMM v5.5.1
May 2006
Script used: SE–E3_flw_Miami_biscayne.scr, v1.3
Filename: SE_E3_weekly.frequency.fig

Snake Creek Average Daily Flow by Month

(Flow from S29)

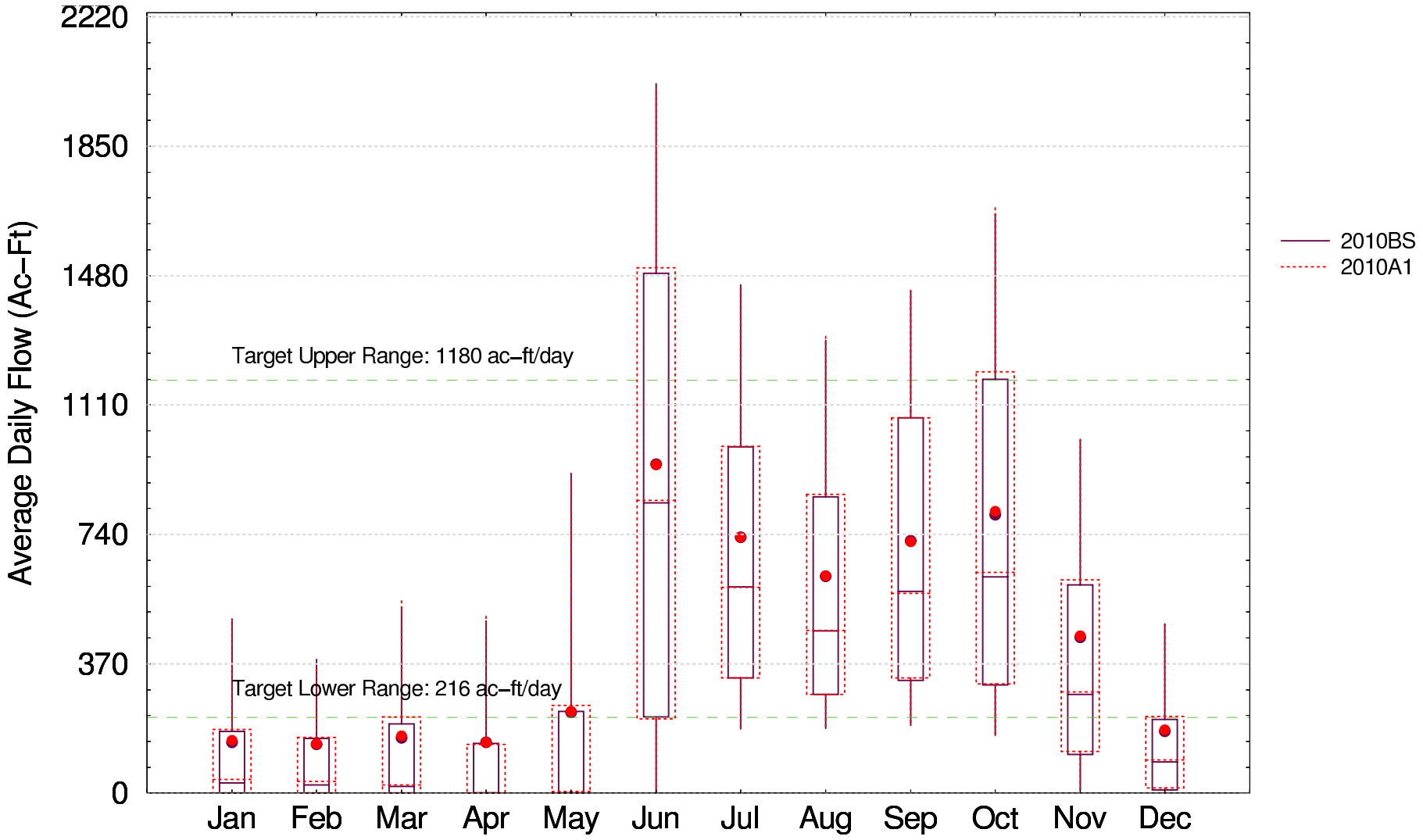

The box–whisker plot represents the P10–P25–P50–P75–P90 percentiles
for each months Daily Averages.
The daily flow volume should be released at a consistent rate through the month.

For Planning Purposes Only
Run date: 05/08/06 16:03:05
SFWMM V5.5.1
Script used: biscayne.scr, V1.15
Filename: snakecayne_dai_avg_by_mon_boxplot.fig

SFWMM P.O.S. 1965 – 2000

RECOVER Performance Measure

Number of times Salinity Envelope Criteria NOT Met for the St. Lucie Estuary (mean monthly flows 1965 – 2000)

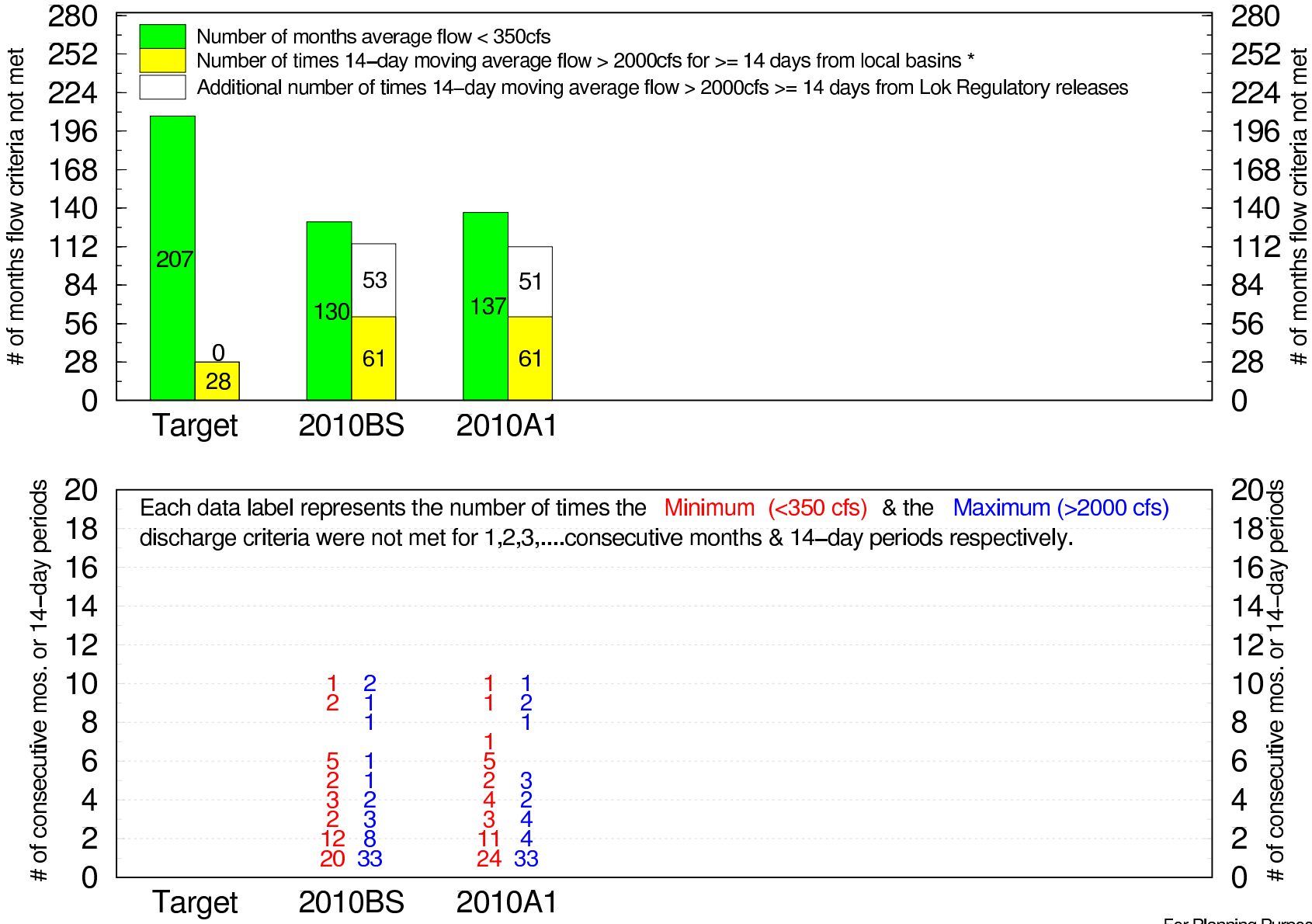

For Planning Purposes Only
Run date: 04/18/06 17:53:31
SFWMM V5.5.1
Script used: estuary.scr, v1.18
Filename: stluc_salinity_flow_bar.fig

RECOVER Performance Measure

Stage Duration Curves for Manatee Bay & Barnes Sound Area

(Gage SWEVER1, Cell Row 07 Col 29)

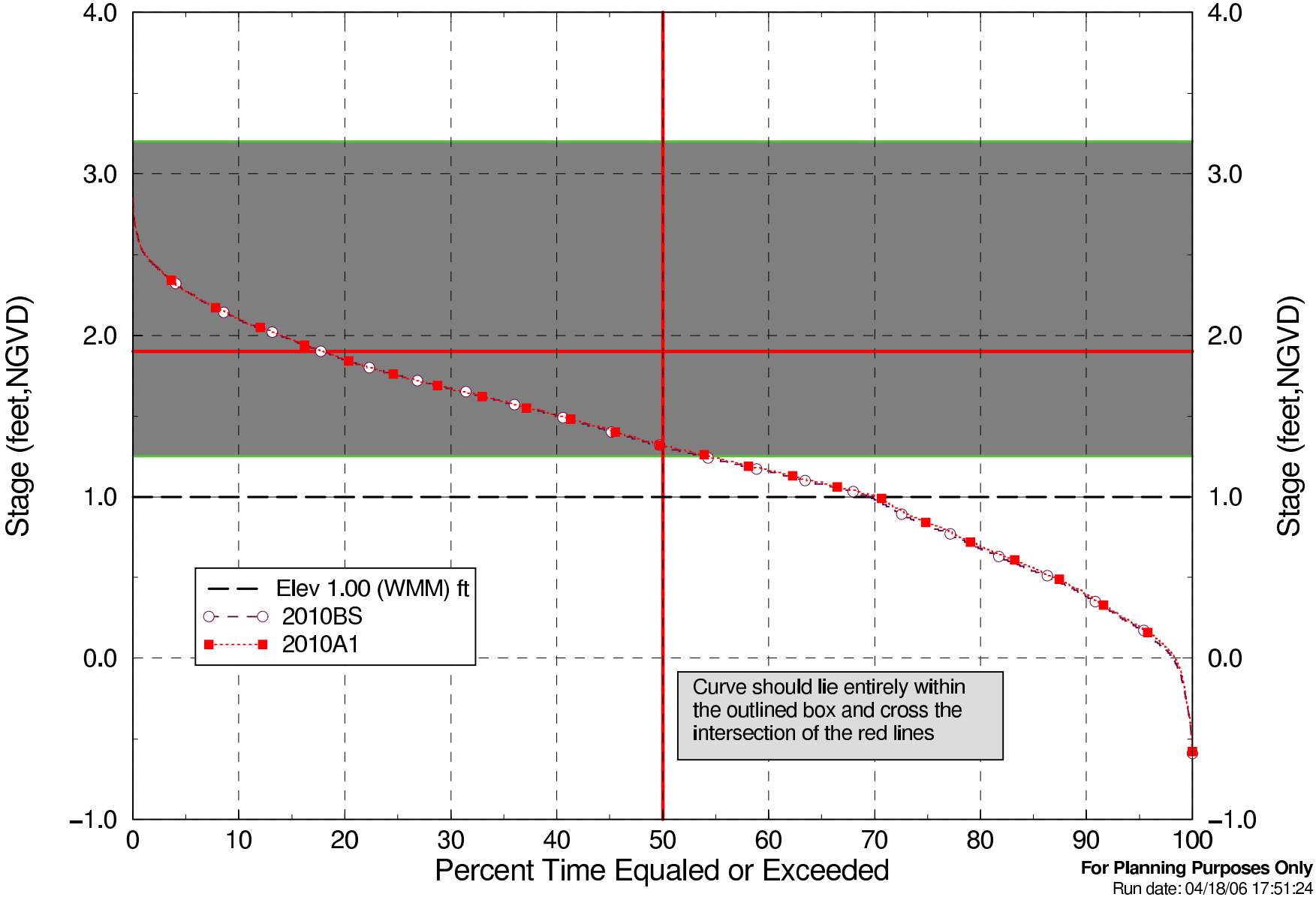

For Planning Purposes Only
Run date: 04/18/06 17:51:24
SFWMM V5.5.1
Script used: dur_zone.scr, V1.4
Filename: swever1_0729_dai_stgdur.fig

RECOVER Performance Measure
SFWMM P.O.S. 1965 - 2000

Extreme High Water/Low Water Summary for Indicator Regions
Period of Record (POR) = Driest Cal Years (1972,80,81,87,89,93) Simulation Period

	NSM46F	2010BS	2010A1
100 WCA-1 North			
Number of Low Events	0	0	0
Average Duration of Low Events (Wks)	0	0	0
Percent Period of Record of Low Events (Wks)	0	0	0
Number of High Events	0	0	0
Average Duration of High Events (Wks)	0	0	0
Percent Period of Record of High Events (Wks)	0	0	0
101 WCA-1 Central			
Number of Low Events	0	0	0
Average Duration of Low Events (Wks)	0	0	0
Percent Period of Record of Low Events (Wks)	0	0	0
Number of High Events	0	0	0
Average Duration of High Events (Wks)	0	0	0
Percent Period of Record of High Events (Wks)	0	0	0
102 WCA-1 South			
Number of Low Events	0	0	0
Average Duration of Low Events (Wks)	0	0	0
Percent Period of Record of Low Events (Wks)	0	0	0
Number of High Events	0	8	8
Average Duration of High Events (Wks)	0	7	7
Percent Period of Record of High Events (Wks)	0	18	18
110 WCA-2A North			
Number of Low Events	3	5	5
Average Duration of Low Events (Wks)	1	3	4
Percent Period of Record of Low Events (Wks)	1	4	6
Number of High Events	0	0	0
Average Duration of High Events (Wks)	0	0	0
Percent Period of Record of High Events (Wks)	0	0	0
111 WCA-2A South			
Number of Low Events	1	3	3
Average Duration of Low Events (Wks)	1	2	3
Percent Period of Record of Low Events (Wks)	0	2	3
Number of High Events	0	0	0
Average Duration of High Events (Wks)	0	0	0
Percent Period of Record of High Events (Wks)	0	0	0
112 WCA-2B North			
Number of Low Events	0	1	1
Average Duration of Low Events (Wks)	0	4	4
Percent Period of Record of Low Events (Wks)	0	1	1
Number of High Events	0	0	0
Average Duration of High Events (Wks)	0	0	0
Percent Period of Record of High Events (Wks)	0	0	0
113 WCA-2B South			
Number of Low Events	0	5	4
Average Duration of Low Events (Wks)	0	8	13
Percent Period of Record of Low Events (Wks)	0	13	16
Number of High Events	0	8	9
Average Duration of High Events (Wks)	0	20	17
Percent Period of Record of High Events (Wks)	0	51	48
114 WCA-3A NW Corner			
Number of Low Events	1	2	2
Average Duration of Low Events (Wks)	5	6	5
Percent Period of Record of Low Events (Wks)	2	4	3

Number of High Events	0	0	0
Average Duration of High Events (Wks)	0	0	0
Percent Period of Record of High Events (Wks)	0	0	0

115 WCA-3A North

Number of Low Events	1	3	2
Average Duration of Low Events (Wks)	3	1	13
Percent Period of Record of Low Events (Wks)	1	1	8
Number of High Events	0	0	0
Average Duration of High Events (Wks)	0	0	0
Percent Period of Record of High Events (Wks)	0	0	0

116 WCA-3A NE

Number of Low Events	3	2	3
Average Duration of Low Events (Wks)	1	5	7
Percent Period of Record of Low Events (Wks)	1	3	7
Number of High Events	0	2	0
Average Duration of High Events (Wks)	0	3	0
Percent Period of Record of High Events (Wks)	0	2	0

117 WCA-3A NW

Number of Low Events	1	0	2
Average Duration of Low Events (Wks)	2	0	2
Percent Period of Record of Low Events (Wks)	1	0	1
Number of High Events	0	0	0
Average Duration of High Events (Wks)	0	0	0
Percent Period of Record of High Events (Wks)	0	0	0

118 WCA-3A Alley North

Number of Low Events	0	2	2
Average Duration of Low Events (Wks)	0	5	9
Percent Period of Record of Low Events (Wks)	0	3	6
Number of High Events	0	2	0
Average Duration of High Events (Wks)	0	4	0
Percent Period of Record of High Events (Wks)	0	3	0

119 WCA-3A East

Number of Low Events	0	1	1
Average Duration of Low Events (Wks)	0	2	4
Percent Period of Record of Low Events (Wks)	0	1	1
Number of High Events	0	10	5
Average Duration of High Events (Wks)	0	14	9
Percent Period of Record of High Events (Wks)	0	45	15

120 WCA-3A West

Number of Low Events	1	0	2
Average Duration of Low Events (Wks)	4	0	2
Percent Period of Record of Low Events (Wks)	1	0	1
Number of High Events	0	0	0
Average Duration of High Events (Wks)	0	0	0
Percent Period of Record of High Events (Wks)	0	0	0

121 WCA-3A North Central

Number of Low Events	1	0	0
Average Duration of Low Events (Wks)	1	0	0
Percent Period of Record of Low Events (Wks)	0	0	0
Number of High Events	0	0	0
Average Duration of High Events (Wks)	0	0	0
Percent Period of Record of High Events (Wks)	0	0	0

122 WCA-3A Gap

Number of Low Events	1	2	1
Average Duration of Low Events (Wks)	6	1	6
Percent Period of Record of Low Events (Wks)	2	1	2

Number of High Events	0	0	0
Average Duration of High Events (Wks)	0	0	0
Percent Period of Record of High Events (Wks)	0	0	0

123 WCA-3A South Central

Number of Low Events	1	0	2
Average Duration of Low Events (Wks)	1	0	2
Percent Period of Record of Low Events (Wks)	0	0	1
Number of High Events	0	1	0
Average Duration of High Events (Wks)	0	2	0
Percent Period of Record of High Events (Wks)	0	1	0

124 WCA-3A South

Number of Low Events	1	0	1
Average Duration of Low Events (Wks)	3	0	3
Percent Period of Record of Low Events (Wks)	1	0	1
Number of High Events	0	3	0
Average Duration of High Events (Wks)	0	6	0
Percent Period of Record of High Events (Wks)	0	6	0

125 WCA-3B North

Number of Low Events	2	1	2
Average Duration of Low Events (Wks)	5	2	3
Percent Period of Record of Low Events (Wks)	3	1	2
Number of High Events	0	0	3
Average Duration of High Events (Wks)	0	0	5
Percent Period of Record of High Events (Wks)	0	0	4

126 WCA-3B West

Number of Low Events	0	1	1
Average Duration of Low Events (Wks)	0	4	5
Percent Period of Record of Low Events (Wks)	0	1	2
Number of High Events	0	0	1
Average Duration of High Events (Wks)	0	0	3
Percent Period of Record of High Events (Wks)	0	0	1

127 Pennsuco Wetlands

Number of Low Events	0	10	10
Average Duration of Low Events (Wks)	0	4	4
Percent Period of Record of Low Events (Wks)	0	12	13
Number of High Events	7	0	1
Average Duration of High Events (Wks)	5	0	2
Percent Period of Record of High Events (Wks)	12	0	1

128 WCA-3B East

Number of Low Events	0	5	8
Average Duration of Low Events (Wks)	0	3	4
Percent Period of Record of Low Events (Wks)	0	4	9
Number of High Events	1	3	8
Average Duration of High Events (Wks)	2	3	5
Percent Period of Record of High Events (Wks)	1	3	13

129 NE Shark Slough

Number of Low Events	1	2	4
Average Duration of Low Events (Wks)	1	5	3
Percent Period of Record of Low Events (Wks)	0	3	4
Number of High Events	4	0	0
Average Duration of High Events (Wks)	6	0	0
Percent Period of Record of High Events (Wks)	7	0	0

130 Mid Shark Slough

Number of Low Events	1	2	2
Average Duration of Low Events (Wks)	3	8	7
Percent Period of Record of Low Events (Wks)	1	5	4
Number of High Events	0	0	0

Average Duration of High Events (Wks)	0	0	0
Percent Period of Record of High Events (Wks)	0	0	0

131 SW Shark Slough

Number of Low Events	1	4	3
Average Duration of Low Events (Wks)	5	4	3
Percent Period of Record of Low Events (Wks)	2	5	3
Number of High Events	0	0	0
Average Duration of High Events (Wks)	0	0	0
Percent Period of Record of High Events (Wks)	0	0	0

132 South Shark Slough

Number of Low Events	1	2	1
Average Duration of Low Events (Wks)	3	3	4
Percent Period of Record of Low Events (Wks)	1	2	1
Number of High Events	0	0	0
Average Duration of High Events (Wks)	0	0	0
Percent Period of Record of High Events (Wks)	0	0	0

133 Taylor Slough

Number of Low Events	6	5	4
Average Duration of Low Events (Wks)	5	6	8
Percent Period of Record of Low Events (Wks)	10	10	10
Number of High Events	0	0	0
Average Duration of High Events (Wks)	0	0	0
Percent Period of Record of High Events (Wks)	0	0	0

140 Lostman’s Slough

Number of Low Events	4	8	7
Average Duration of Low Events (Wks)	11	7	10
Percent Period of Record of Low Events (Wks)	13	18	21
Number of High Events	0	0	0
Average Duration of High Events (Wks)	0	0	0
Percent Period of Record of High Events (Wks)	0	0	0

141 Ochopee Marl Marsh

Number of Low Events	3	4	3
Average Duration of Low Events (Wks)	12	14	14
Percent Period of Record of Low Events (Wks)	11	18	13
Number of High Events	1	0	0
Average Duration of High Events (Wks)	3	0	0
Percent Period of Record of High Events (Wks)	1	0	0

143 West Perrine Marl Marsh

Number of Low Events	9	9	10
Average Duration of Low Events (Wks)	17	17	15
Percent Period of Record of Low Events (Wks)	48	48	47
Number of High Events	0	0	0
Average Duration of High Events (Wks)	0	0	0
Percent Period of Record of High Events (Wks)	0	0	0

144 Craighead Basin

Number of Low Events	7	7	8
Average Duration of Low Events (Wks)	8	9	8
Percent Period of Record of Low Events (Wks)	18	19	20
Number of High Events	0	0	0
Average Duration of High Events (Wks)	0	0	0
Percent Period of Record of High Events (Wks)	0	0	0

145 East Perrine Marl Marsh

Number of Low Events	9	9	7
Average Duration of Low Events (Wks)	9	8	9
Percent Period of Record of Low Events (Wks)	27	22	21
Number of High Events	0	0	0
Average Duration of High Events (Wks)	0	0	0

Percent Period of Record of High Events (Wks)	0	0	0

146 Model Lands Marl Marsh

Number of Low Events	7	9	9
Average Duration of Low Events (Wks)	7	7	6
Percent Period of Record of Low Events (Wks)	15	19	18
Number of High Events	0	0	0
Average Duration of High Events (Wks)	0	0	0
Percent Period of Record of High Events (Wks)	0	0	0

147 Rocky Glades East

Number of Low Events	6	6	7
Average Duration of Low Events (Wks)	9	16	13
Percent Period of Record of Low Events (Wks)	18	30	29
Number of High Events	0	0	0
Average Duration of High Events (Wks)	0	0	0
Percent Period of Record of High Events (Wks)	0	0	0

148 Rocky Glades West

Number of Low Events	4	7	7
Average Duration of Low Events (Wks)	10	12	9
Percent Period of Record of Low Events (Wks)	13	26	20
Number of High Events	0	0	0
Average Duration of High Events (Wks)	0	0	0
Percent Period of Record of High Events (Wks)	0	0	0

150 Corbett West

Number of Low Events	7	15	15
Average Duration of Low Events (Wks)	11	12	12
Percent Period of Record of Low Events (Wks)	25	60	60
Number of High Events	0	0	0
Average Duration of High Events (Wks)	0	0	0
Percent Period of Record of High Events (Wks)	0	0	0

151 Corbett East

Number of Low Events	6	11	10
Average Duration of Low Events (Wks)	16	24	27
Percent Period of Record of Low Events (Wks)	30	86	86
Number of High Events	0	0	0
Average Duration of High Events (Wks)	0	0	0
Percent Period of Record of High Events (Wks)	0	0	0

160 Rotenberger WMA

Number of Low Events	1	0	0
Average Duration of Low Events (Wks)	10	0	0
Percent Period of Record of Low Events (Wks)	3	0	0
Number of High Events	0	0	0
Average Duration of High Events (Wks)	0	0	0
Percent Period of Record of High Events (Wks)	0	0	0

170 Holey Land WMA

Number of Low Events	1	1	1
Average Duration of Low Events (Wks)	11	1	1
Percent Period of Record of Low Events (Wks)	4	0	0
Number of High Events	0	8	8
Average Duration of High Events (Wks)	0	18	18
Percent Period of Record of High Events (Wks)	0	45	45

180 NE Cypress

Number of Low Events	7	15	15
Average Duration of Low Events (Wks)	10	8	8
Percent Period of Record of Low Events (Wks)	23	40	41
Number of High Events	4	2	2
Average Duration of High Events (Wks)	3	3	3
Percent Period of Record of High Events (Wks)	4	2	2

181 Mulleneburgh

Number of Low Events	3	4	4
Average Duration of Low Events (Wks)	11	13	13
Percent Period of Record of Low Events (Wks)	11	16	16
Number of High Events	12	17	17
Average Duration of High Events (Wks)	14	6	6
Percent Period of Record of High Events (Wks)	55	35	35

182 Dwarf Cypress

Number of Low Events	3	3	3
Average Duration of Low Events (Wks)	15	17	17
Percent Period of Record of Low Events (Wks)	14	16	16
Number of High Events	19	14	15
Average Duration of High Events (Wks)	5	4	3
Percent Period of Record of High Events (Wks)	31	17	16

183 Roberts Lake Cypress Strand

Number of Low Events	2	4	4
Average Duration of Low Events (Wks)	21	11	11
Percent Period of Record of Low Events (Wks)	13	14	14
Number of High Events	17	13	13
Average Duration of High Events (Wks)	9	8	8
Percent Period of Record of High Events (Wks)	49	35	34

190 WCA-3A Sawgrass

Number of Low Events	2	1	3
Average Duration of Low Events (Wks)	15	5	5
Percent Period of Record of Low Events (Wks)	10	2	4
Number of High Events	0	1	0
Average Duration of High Events (Wks)	0	3	0
Percent Period of Record of High Events (Wks)	0	1	0

NOTES:

1) Period of Record (POR) = Driest Cal Years (1972,80,81,87,89,93) Simulation Period

2) Calculating Weekly Averages
   a) Non-Leap Years --> Last eight (8) days of calendar year used for weekly average.
   b) Leap Years --> Last Nine (9) days of calendar year used for weekly average.

3) A HIGH WATER EVENT (HWE) is characterized as an occurrence where the weekly average depth is continuously (one or more weeks) over the High Water Threshold.
   Caveat: For the MARL MARSH Landscape, an event must occur for at least two (2) weeks.

4) A LOW WATER EVENT (LWE) is characterized as an occurrence where the weekly average depth is continuously (one or more weeks) under the Low Water Threshold.

5) The high and low threshold values are listed next to the IR name.
   EX: IR 100 WCA-1 North (2.5, -1.0)

6) The Average Duration of Events is the total number of weeks divided by the total number of events (weeks/events), rounded to the nearest whole number.

7) The Percent Period of Record of Events is the average duration in weeks multiplied by the total number of events, divided by the number of weeks in the simulation period, and multiplied by 100 (average_weeks * events / simulation_weeks * 100). This number is rounded

8) Should an incomplete cycle exist at the end of a period of record or as a result of processing non-consecutive years then that event and the associated duration for that incomplete event will be included in the final calculation

RUN DATE: Tue Apr 18 21:06:12 2006 SFWMM V5.5.1

Summary of Dry Event in Shark River Slough
Period of Record (POR) = 01/01/1965 - 12/31/2000 Simulation Period

	NSM46F	2010BS	2010A1
129 NE Shark Slough			
Number of Dry Events	2	14	14
Average Duration of Dry Events(Weeks)	10	17	16
130 Mid Shark Slough			
Number of Dry Events	4	13	11
Average Duration of Dry Events(Weeks)	23	16	17
131 SW Shark Slough			
Number of Dry Events	7	16	13
Average Duration of Dry Events(Weeks)	18	16	16
132 South Shark Slough			
Number of Dry Events	9	18	16
Average Duration of Dry Events(Weeks)	14	14	14

NOTES:

1) Period of Record (POR) = 01/01/1965 - 12/31/2000 Simulation Period

2) Calculating Weekly Averages
   a) Non-Leap Years --> Last eight (8) days of calendar year used for weekly average.
   b) Leap Years --> Last Nine (9) days of calendar year used for weekly average.

3) A DRY EVENT is calculated as a discrete segment of time from the point at which water levels fall below ground until the point at which water levels rise above 0.2 feet above ground.

4) The Average Duration of Dry Events is the total number of weeks divided by the total number of events (weeks/events), rounded to the nearest whole number.

5) Should an incomplete cycle exist at the end of a period of record or as a result of processing non-consecutive years then that event and the associated duration for that incomplete event will be included in the final calculation

RUN DATE: Tue Apr 18 20:58:59 2006 SFWMM V5.5.1

Extreme High Water/Low Water Summary for Indicator Regions
Period of Record (POR) = The Dry Season (1965-2000) Simulation Period

	NSM46F	2010BS	2010A1
100 WCA-1 North			
Number of Low Events	1	1	2
Average Duration of Low Events (Wks)	2	2	2
Percent Period of Record of Low Events (Wks)	0	0	0
Number of High Events	0	0	0
Average Duration of High Events (Wks)	0	0	0
Percent Period of Record of High Events (Wks)	0	0	0
101 WCA-1 Central			
Number of Low Events	1	0	0
Average Duration of Low Events (Wks)	2	0	0
Percent Period of Record of Low Events (Wks)	0	0	0
Number of High Events	0	10	11
Average Duration of High Events (Wks)	0	2	2
Percent Period of Record of High Events (Wks)	0	2	2
102 WCA-1 South			
Number of Low Events	1	0	0
Average Duration of Low Events (Wks)	2	0	0
Percent Period of Record of Low Events (Wks)	0	0	0
Number of High Events	0	33	31
Average Duration of High Events (Wks)	0	10	11
Percent Period of Record of High Events (Wks)	0	31	31
110 WCA-2A North			
Number of Low Events	4	7	7
Average Duration of Low Events (Wks)	4	3	4
Percent Period of Record of Low Events (Wks)	1	2	3
Number of High Events	0	2	3
Average Duration of High Events (Wks)	0	3	1
Percent Period of Record of High Events (Wks)	0	1	0
111 WCA-2A South			
Number of Low Events	2	4	4
Average Duration of Low Events (Wks)	4	4	4
Percent Period of Record of Low Events (Wks)	1	1	1
Number of High Events	0	4	2
Average Duration of High Events (Wks)	0	4	6
Percent Period of Record of High Events (Wks)	0	1	1
112 WCA-2B North			
Number of Low Events	2	2	2
Average Duration of Low Events (Wks)	1	3	2
Percent Period of Record of Low Events (Wks)	0	0	0
Number of High Events	1	4	4
Average Duration of High Events (Wks)	7	5	6
Percent Period of Record of High Events (Wks)	1	2	2
113 WCA-2B South			
Number of Low Events	2	9	8
Average Duration of Low Events (Wks)	1	4	8
Percent Period of Record of Low Events (Wks)	0	3	6
Number of High Events	5	30	29
Average Duration of High Events (Wks)	5	18	19
Percent Period of Record of High Events (Wks)	2	51	50
114 WCA-3A NW Corner			
Number of Low Events	2	8	8
Average Duration of Low Events (Wks)	3	4	6
Percent Period of Record of Low Events (Wks)	1	3	4

Number of High Events	0	1	1
Average Duration of High Events (Wks)	0	11	8
Percent Period of Record of High Events (Wks)	0	1	1

115 WCA-3A North

Number of Low Events	4	3	9
Average Duration of Low Events (Wks)	3	4	6
Percent Period of Record of Low Events (Wks)	1	1	5
Number of High Events	0	5	6
Average Duration of High Events (Wks)	0	8	7
Percent Period of Record of High Events (Wks)	0	4	4

116 WCA-3A NE

Number of Low Events	5	6	9
Average Duration of Low Events (Wks)	4	2	4
Percent Period of Record of Low Events (Wks)	2	1	3
Number of High Events	0	12	10
Average Duration of High Events (Wks)	0	7	7
Percent Period of Record of High Events (Wks)	0	7	7

117 WCA-3A NW

Number of Low Events	3	2	7
Average Duration of Low Events (Wks)	2	3	2
Percent Period of Record of Low Events (Wks)	1	1	1
Number of High Events	0	4	4
Average Duration of High Events (Wks)	0	8	7
Percent Period of Record of High Events (Wks)	0	3	3

118 WCA-3A Alley North

Number of Low Events	4	8	11
Average Duration of Low Events (Wks)	4	2	4
Percent Period of Record of Low Events (Wks)	1	1	5
Number of High Events	0	12	9
Average Duration of High Events (Wks)	0	8	9
Percent Period of Record of High Events (Wks)	0	9	8

119 WCA-3A East

Number of Low Events	3	1	3
Average Duration of Low Events (Wks)	5	3	3
Percent Period of Record of Low Events (Wks)	1	0	1
Number of High Events	0	32	24
Average Duration of High Events (Wks)	0	17	12
Percent Period of Record of High Events (Wks)	0	49	28

120 WCA-3A West

Number of Low Events	5	5	8
Average Duration of Low Events (Wks)	3	3	3
Percent Period of Record of Low Events (Wks)	1	1	2
Number of High Events	0	3	3
Average Duration of High Events (Wks)	0	7	6
Percent Period of Record of High Events (Wks)	0	2	2

121 WCA-3A North Central

Number of Low Events	6	1	5
Average Duration of Low Events (Wks)	3	4	2
Percent Period of Record of Low Events (Wks)	2	0	1
Number of High Events	0	6	5
Average Duration of High Events (Wks)	0	9	10
Percent Period of Record of High Events (Wks)	0	5	5

122 WCA-3A Gap

Number of Low Events	6	7	6
Average Duration of Low Events (Wks)	4	3	5
Percent Period of Record of Low Events (Wks)	2	2	3

Number of High Events	0	5	3
Average Duration of High Events (Wks)	0	6	8
Percent Period of Record of High Events (Wks)	0	3	2

123 WCA-3A South Central

Number of Low Events	6	3	7
Average Duration of Low Events (Wks)	4	3	4
Percent Period of Record of Low Events (Wks)	2	1	2
Number of High Events	0	7	6
Average Duration of High Events (Wks)	0	9	10
Percent Period of Record of High Events (Wks)	0	6	6

124 WCA-3A South

Number of Low Events	5	1	4
Average Duration of Low Events (Wks)	2	2	3
Percent Period of Record of Low Events (Wks)	1	0	1
Number of High Events	1	20	8
Average Duration of High Events (Wks)	1	10	11
Percent Period of Record of High Events (Wks)	0	19	8

125 WCA-3B North

Number of Low Events	7	3	4
Average Duration of Low Events (Wks)	6	5	5
Percent Period of Record of Low Events (Wks)	4	1	2
Number of High Events	1	9	20
Average Duration of High Events (Wks)	1	8	12
Percent Period of Record of High Events (Wks)	0	7	21

126 WCA-3B West

Number of Low Events	0	3	3
Average Duration of Low Events (Wks)	0	3	8
Percent Period of Record of Low Events (Wks)	0	1	2
Number of High Events	8	12	18
Average Duration of High Events (Wks)	7	8	11
Percent Period of Record of High Events (Wks)	5	9	19

127 Pennsuco Wetlands

Number of Low Events	0	22	20
Average Duration of Low Events (Wks)	0	4	5
Percent Period of Record of Low Events (Wks)	0	8	9
Number of High Events	23	11	14
Average Duration of High Events (Wks)	10	7	11
Percent Period of Record of High Events (Wks)	20	8	14

128 WCA-3B East

Number of Low Events	0	8	16
Average Duration of Low Events (Wks)	0	5	5
Percent Period of Record of Low Events (Wks)	0	4	7
Number of High Events	11	15	26
Average Duration of High Events (Wks)	6	11	12
Percent Period of Record of High Events (Wks)	6	15	29

129 NE Shark Slough

Number of Low Events	0	9	11
Average Duration of Low Events (Wks)	0	5	4
Percent Period of Record of Low Events (Wks)	0	4	4
Number of High Events	20	4	4
Average Duration of High Events (Wks)	8	8	12
Percent Period of Record of High Events (Wks)	14	3	4

130 Mid Shark Slough

Number of Low Events	1	9	8
Average Duration of Low Events (Wks)	17	6	5
Percent Period of Record of Low Events (Wks)	2	5	4
Number of High Events	1	0	0

Average Duration of High Events (Wks)	3	0	0
Percent Period of Record of High Events (Wks)	0	0	0

131 SW Shark Slough

Number of Low Events	1	11	9
Average Duration of Low Events (Wks)	21	5	5
Percent Period of Record of Low Events (Wks)	2	6	4
Number of High Events	0	0	0
Average Duration of High Events (Wks)	0	0	0
Percent Period of Record of High Events (Wks)	0	0	0

132 South Shark Slough

Number of Low Events	3	9	6
Average Duration of Low Events (Wks)	7	4	5
Percent Period of Record of Low Events (Wks)	2	4	3
Number of High Events	0	0	0
Average Duration of High Events (Wks)	0	0	0
Percent Period of Record of High Events (Wks)	0	0	0

133 Taylor Slough

Number of Low Events	15	23	19
Average Duration of Low Events (Wks)	5	4	5
Percent Period of Record of Low Events (Wks)	8	9	9
Number of High Events	0	0	0
Average Duration of High Events (Wks)	0	0	0
Percent Period of Record of High Events (Wks)	0	0	0

140 Lostman’s Slough

Number of Low Events	21	36	37
Average Duration of Low Events (Wks)	8	8	8
Percent Period of Record of Low Events (Wks)	16	27	29
Number of High Events	0	0	0
Average Duration of High Events (Wks)	0	0	0
Percent Period of Record of High Events (Wks)	0	0	0

141 Ochopee Marl Marsh

Number of Low Events	11	17	16
Average Duration of Low Events (Wks)	7	10	9
Percent Period of Record of Low Events (Wks)	7	16	13
Number of High Events	8	4	5
Average Duration of High Events (Wks)	6	2	1
Percent Period of Record of High Events (Wks)	5	1	1

143 West Perrine Marl Marsh

Number of Low Events	45	45	44
Average Duration of Low Events (Wks)	11	13	13
Percent Period of Record of Low Events (Wks)	47	54	53
Number of High Events	0	0	0
Average Duration of High Events (Wks)	0	0	0
Percent Period of Record of High Events (Wks)	0	0	0

144 Craighead Basin

Number of Low Events	25	32	34
Average Duration of Low Events (Wks)	6	6	6
Percent Period of Record of Low Events (Wks)	15	18	19
Number of High Events	0	0	0
Average Duration of High Events (Wks)	0	0	0
Percent Period of Record of High Events (Wks)	0	0	0

145 East Perrine Marl Marsh

Number of Low Events	34	42	37
Average Duration of Low Events (Wks)	7	6	6
Percent Period of Record of Low Events (Wks)	22	24	21
Number of High Events	0	0	0
Average Duration of High Events (Wks)	0	0	0

Percent Period of Record of High Events (Wks)	0	0	0

146 Model Lands Marl Marsh

Number of Low Events	27	36	36
Average Duration of Low Events (Wks)	6	7	7
Percent Period of Record of Low Events (Wks)	16	24	23
Number of High Events	0	0	0
Average Duration of High Events (Wks)	0	0	0
Percent Period of Record of High Events (Wks)	0	0	0

147 Rocky Glades East

Number of Low Events	23	26	28
Average Duration of Low Events (Wks)	6	14	11
Percent Period of Record of Low Events (Wks)	13	35	29
Number of High Events	6	0	0
Average Duration of High Events (Wks)	5	0	0
Percent Period of Record of High Events (Wks)	3	0	0

148 Rocky Glades West

Number of Low Events	14	24	23
Average Duration of Low Events (Wks)	7	12	10
Percent Period of Record of Low Events (Wks)	8	26	21
Number of High Events	0	0	0
Average Duration of High Events (Wks)	0	0	0
Percent Period of Record of High Events (Wks)	0	0	0

150 Corbett West

Number of Low Events	28	63	63
Average Duration of Low Events (Wks)	7	11	11
Percent Period of Record of Low Events (Wks)	18	63	63
Number of High Events	0	0	0
Average Duration of High Events (Wks)	0	0	0
Percent Period of Record of High Events (Wks)	0	0	0

151 Corbett East

Number of Low Events	33	55	55
Average Duration of Low Events (Wks)	7	17	17
Percent Period of Record of Low Events (Wks)	22	88	88
Number of High Events	0	0	0
Average Duration of High Events (Wks)	0	0	0
Percent Period of Record of High Events (Wks)	0	0	0

160 Rotenberger WMA

Number of Low Events	12	4	4
Average Duration of Low Events (Wks)	4	4	4
Percent Period of Record of Low Events (Wks)	4	2	2
Number of High Events	1	4	4
Average Duration of High Events (Wks)	3	1	1
Percent Period of Record of High Events (Wks)	0	0	0

170 Holey Land WMA

Number of Low Events	8	2	1
Average Duration of Low Events (Wks)	5	3	3
Percent Period of Record of Low Events (Wks)	4	0	0
Number of High Events	8	33	34
Average Duration of High Events (Wks)	6	15	15
Percent Period of Record of High Events (Wks)	4	47	48

180 NE Cypress

Number of Low Events	35	57	55
Average Duration of Low Events (Wks)	8	9	10
Percent Period of Record of Low Events (Wks)	25	50	50
Number of High Events	14	8	8
Average Duration of High Events (Wks)	3	2	2
Percent Period of Record of High Events (Wks)	4	1	1

181 Mullenbrough

Number of Low Events	27	35	35
Average Duration of Low Events (Wks)	5	7	7
Percent Period of Record of Low Events (Wks)	13	22	22
Number of High Events	44	47	48
Average Duration of High Events (Wks)	12	7	7
Percent Period of Record of High Events (Wks)	51	31	31

182 Dwarf Cypress

Number of Low Events	28	34	35
Average Duration of Low Events (Wks)	8	9	9
Percent Period of Record of Low Events (Wks)	21	29	30
Number of High Events	44	26	23
Average Duration of High Events (Wks)	6	4	4
Percent Period of Record of High Events (Wks)	25	9	8

183 Roberts Lake Cypress Strand

Number of Low Events	24	35	34
Average Duration of Low Events (Wks)	8	8	8
Percent Period of Record of Low Events (Wks)	18	24	25
Number of High Events	53	48	52
Average Duration of High Events (Wks)	7	5	4
Percent Period of Record of High Events (Wks)	35	20	19

190 WCA-3A Sawgrass

Number of Low Events	9	5	9
Average Duration of Low Events (Wks)	5	2	3
Percent Period of Record of Low Events (Wks)	4	1	3
Number of High Events	3	8	6
Average Duration of High Events (Wks)	2	7	9
Percent Period of Record of High Events (Wks)	0	5	5

NOTES:

1) Period of Record (POR) = The Dry Season (1965-2000) Simulation Period

2) Calculating Weekly Averages
   a) Non-Leap Years --> Last eight (8) days of calendar year used for weekly average.
   b) Leap Years --> Last Nine (9) days of calendar year used for weekly average.

3) A HIGH WATER EVENT (HWE) is characterized as an occurrence where the weekly average depth is continuously (one or more weeks) over the High Water Threshold.
   Caveat: For the MARL MARSH Landscape, an event must occur for at least two (2) weeks.

4) A LOW WATER EVENT (LWE) is characterized as an occurrence where the weekly average depth is continuously (one or more weeks) under the Low Water Threshold.

5) The high and low threshold values are listed next to the IR name.
   EX: IR 100 WCA-1 North (2.5, -1.0)

6) The Average Duration of Events is the total number of weeks divided by the total number of events (weeks/events), rounded to the nearest whole number.

7) The Percent Period of Record of Events is the average duration in weeks multiplied by the total number of events, divided by the number of weeks in the simulation period, and multiplied by 100 (average_weeks * events / simulation_weeks * 100). This number is rounded

8) Should an incomplete cycle exist at the end of a period of record or as a result of processing non-consecutive years then that event and the associated duration for that incomplete event will be included in the final calculation

RUN DATE: Tue Apr 18 21:06:12 2006 SFWMM V5.5.1

Summary of Dry Event in Shark River Slough

Period of Record (POR) = Driest Cal Years (1972,80,81,87,89,93) Simulation Period

	NSM46F	2010BS	2010A1
129 NE Shark Slough			
Number of Dry Events	1	2	2
Average Duration of Dry Events(Weeks)	9	32	32
130 Mid Shark Slough			
Number of Dry Events	2	2	2
Average Duration of Dry Events(Weeks)	20	31	30
131 SW Shark Slough			
Number of Dry Events	2	4	4
Average Duration of Dry Events(Weeks)	25	17	13
132 South Shark Slough			
Number of Dry Events	3	4	4
Average Duration of Dry Events(Weeks)	11	13	13

NOTES:

1) Period of Record (POR) = Driest Cal Years (1972,80,81,87,89,93) Simulation Period

2) Calculating Weekly Averages
   a) Non-Leap Years --> Last eight (8) days of calendar year used for weekly average.
   b) Leap Years --> Last Nine (9) days of calendar year used for weekly average.

3) A DRY EVENT is calculated as a discrete segment of time from the point at which water levels fall below ground until the point at which water levels rise above 0.2 feet above ground.

4) The Average Duration of Dry Events is the total number of weeks divided by the total number of events (weeks/events), rounded to the nearest whole number.

5) Should an incomplete cycle exist at the end of a period of record or as a result of processing non-consecutive years then that event and the associated duration for that incomplete event will be included in the final calculation

RUN DATE: Tue Apr 18 20:58:59 2006 SFWMM V5.5.1

Extreme High Water/Low Water Summary for Indicator Regions

Period of Record (POR) = Driest Water Years (10/07-09/30 - 1972,80,81,87,89,93) Simulation Begin

	NSM46F	2010BS	2010A1
100 WCA-1 North			
Number of Low Events	0	0	0
Average Duration of Low Events (Wks)	0	0	0
Percent Period of Record of Low Events (Wks)	0	0	0
Number of High Events	0	0	0
Average Duration of High Events (Wks)	0	0	0
Percent Period of Record of High Events (Wks)	0	0	0
101 WCA-1 Central			
Number of Low Events	0	0	0
Average Duration of Low Events (Wks)	0	0	0
Percent Period of Record of Low Events (Wks)	0	0	0
Number of High Events	0	0	0
Average Duration of High Events (Wks)	0	0	0
Percent Period of Record of High Events (Wks)	0	0	0
102 WCA-1 South			
Number of Low Events	0	0	0
Average Duration of Low Events (Wks)	0	0	0
Percent Period of Record of Low Events (Wks)	0	0	0
Number of High Events	0	7	7
Average Duration of High Events (Wks)	0	8	8
Percent Period of Record of High Events (Wks)	0	19	19
110 WCA-2A North			
Number of Low Events	3	5	5
Average Duration of Low Events (Wks)	1	3	4
Percent Period of Record of Low Events (Wks)	1	5	7
Number of High Events	0	0	0
Average Duration of High Events (Wks)	0	0	0
Percent Period of Record of High Events (Wks)	0	0	0
111 WCA-2A South			
Number of Low Events	1	3	3
Average Duration of Low Events (Wks)	1	2	3
Percent Period of Record of Low Events (Wks)	0	3	4
Number of High Events	0	0	0
Average Duration of High Events (Wks)	0	0	0
Percent Period of Record of High Events (Wks)	0	0	0
112 WCA-2B North			
Number of Low Events	0	1	1
Average Duration of Low Events (Wks)	0	4	4
Percent Period of Record of Low Events (Wks)	0	1	1
Number of High Events	0	0	0
Average Duration of High Events (Wks)	0	0	0
Percent Period of Record of High Events (Wks)	0	0	0
113 WCA-2B South			
Number of Low Events	0	5	4
Average Duration of Low Events (Wks)	0	8	13
Percent Period of Record of Low Events (Wks)	0	14	18
Number of High Events	0	8	8
Average Duration of High Events (Wks)	0	15	14
Percent Period of Record of High Events (Wks)	0	45	42
114 WCA-3A NW Corner			
Number of Low Events	1	2	2
Average Duration of Low Events (Wks)	5	6	5
Percent Period of Record of Low Events (Wks)	2	4	4

Number of High Events	0	0	0
Average Duration of High Events (Wks)	0	0	0
Percent Period of Record of High Events (Wks)	0	0	0

115 WCA-3A North

Number of Low Events	1	3	2
Average Duration of Low Events (Wks)	3	1	13
Percent Period of Record of Low Events (Wks)	1	1	9
Number of High Events	0	0	0
Average Duration of High Events (Wks)	0	0	0
Percent Period of Record of High Events (Wks)	0	0	0

116 WCA-3A NE

Number of Low Events	3	2	3
Average Duration of Low Events (Wks)	1	5	7
Percent Period of Record of Low Events (Wks)	1	3	8
Number of High Events	0	2	0
Average Duration of High Events (Wks)	0	3	0
Percent Period of Record of High Events (Wks)	0	2	0

117 WCA-3A NW

Number of Low Events	1	0	2
Average Duration of Low Events (Wks)	2	0	2
Percent Period of Record of Low Events (Wks)	1	0	1
Number of High Events	0	0	0
Average Duration of High Events (Wks)	0	0	0
Percent Period of Record of High Events (Wks)	0	0	0

118 WCA-3A Alley North

Number of Low Events	0	2	2
Average Duration of Low Events (Wks)	0	5	9
Percent Period of Record of Low Events (Wks)	0	3	7
Number of High Events	0	2	0
Average Duration of High Events (Wks)	0	4	0
Percent Period of Record of High Events (Wks)	0	3	0

119 WCA-3A East

Number of Low Events	0	1	1
Average Duration of Low Events (Wks)	0	2	4
Percent Period of Record of Low Events (Wks)	0	1	1
Number of High Events	0	11	5
Average Duration of High Events (Wks)	0	10	8
Percent Period of Record of High Events (Wks)	0	42	14

120 WCA-3A West

Number of Low Events	1	0	2
Average Duration of Low Events (Wks)	4	0	2
Percent Period of Record of Low Events (Wks)	1	0	1
Number of High Events	0	0	0
Average Duration of High Events (Wks)	0	0	0
Percent Period of Record of High Events (Wks)	0	0	0

121 WCA-3A North Central

Number of Low Events	1	0	0
Average Duration of Low Events (Wks)	1	0	0
Percent Period of Record of Low Events (Wks)	0	0	0
Number of High Events	0	0	0
Average Duration of High Events (Wks)	0	0	0
Percent Period of Record of High Events (Wks)	0	0	0

122 WCA-3A Gap

Number of Low Events	1	2	1
Average Duration of Low Events (Wks)	6	1	6
Percent Period of Record of Low Events (Wks)	2	1	2

Number of High Events	0	0	0
Average Duration of High Events (Wks)	0	0	0
Percent Period of Record of High Events (Wks)	0	0	0

123 WCA-3A South Central

Number of Low Events	1	0	2
Average Duration of Low Events (Wks)	1	0	2
Percent Period of Record of Low Events (Wks)	0	0	1
Number of High Events	0	1	0
Average Duration of High Events (Wks)	0	2	0
Percent Period of Record of High Events (Wks)	0	1	0

124 WCA-3A South

Number of Low Events	1	0	1
Average Duration of Low Events (Wks)	3	0	3
Percent Period of Record of Low Events (Wks)	1	0	1
Number of High Events	0	3	0
Average Duration of High Events (Wks)	0	6	0
Percent Period of Record of High Events (Wks)	0	7	0

125 WCA-3B North

Number of Low Events	2	1	2
Average Duration of Low Events (Wks)	5	2	3
Percent Period of Record of Low Events (Wks)	3	1	2
Number of High Events	0	0	3
Average Duration of High Events (Wks)	0	0	5
Percent Period of Record of High Events (Wks)	0	0	5

126 WCA-3B West

Number of Low Events	0	1	1
Average Duration of Low Events (Wks)	0	4	5
Percent Period of Record of Low Events (Wks)	0	1	2
Number of High Events	0	0	1
Average Duration of High Events (Wks)	0	0	3
Percent Period of Record of High Events (Wks)	0	0	1

127 Pennsuco Wetlands

Number of Low Events	0	11	11
Average Duration of Low Events (Wks)	0	3	4
Percent Period of Record of Low Events (Wks)	0	14	14
Number of High Events	7	0	1
Average Duration of High Events (Wks)	5	0	2
Percent Period of Record of High Events (Wks)	14	0	1

128 WCA-3B East

Number of Low Events	0	5	8
Average Duration of Low Events (Wks)	0	3	4
Percent Period of Record of Low Events (Wks)	0	5	10
Number of High Events	1	1	6
Average Duration of High Events (Wks)	2	4	6
Percent Period of Record of High Events (Wks)	1	1	13

129 NE Shark Slough

Number of Low Events	1	2	4
Average Duration of Low Events (Wks)	1	5	3
Percent Period of Record of Low Events (Wks)	0	4	5
Number of High Events	4	0	0
Average Duration of High Events (Wks)	6	0	0
Percent Period of Record of High Events (Wks)	8	0	0

130 Mid Shark Slough

Number of Low Events	1	2	2
Average Duration of Low Events (Wks)	3	8	7
Percent Period of Record of Low Events (Wks)	1	5	5
Number of High Events	0	0	0

Average Duration of High Events (Wks)	0	0	0
Percent Period of Record of High Events (Wks)	0	0	0

131 SW Shark Slough

Number of Low Events	1	4	3
Average Duration of Low Events (Wks)	5	4	3
Percent Period of Record of Low Events (Wks)	2	5	4
Number of High Events	0	0	0
Average Duration of High Events (Wks)	0	0	0
Percent Period of Record of High Events (Wks)	0	0	0

132 South Shark Slough

Number of Low Events	1	2	1
Average Duration of Low Events (Wks)	3	3	4
Percent Period of Record of Low Events (Wks)	1	2	1
Number of High Events	0	0	0
Average Duration of High Events (Wks)	0	0	0
Percent Period of Record of High Events (Wks)	0	0	0

133 Taylor Slough

Number of Low Events	6	5	4
Average Duration of Low Events (Wks)	5	6	8
Percent Period of Record of Low Events (Wks)	12	12	11
Number of High Events	0	0	0
Average Duration of High Events (Wks)	0	0	0
Percent Period of Record of High Events (Wks)	0	0	0

140 Lostman’s Slough

Number of Low Events	4	6	6
Average Duration of Low Events (Wks)	11	9	10
Percent Period of Record of Low Events (Wks)	15	19	22
Number of High Events	0	0	0
Average Duration of High Events (Wks)	0	0	0
Percent Period of Record of High Events (Wks)	0	0	0

141 Ochopee Marl Marsh

Number of Low Events	3	3	3
Average Duration of Low Events (Wks)	12	16	14
Percent Period of Record of Low Events (Wks)	13	17	15
Number of High Events	1	0	0
Average Duration of High Events (Wks)	3	0	0
Percent Period of Record of High Events (Wks)	1	0	0

143 West Perrine Marl Marsh

Number of Low Events	8	8	8
Average Duration of Low Events (Wks)	16	16	16
Percent Period of Record of Low Events (Wks)	47	47	47
Number of High Events	0	0	0
Average Duration of High Events (Wks)	0	0	0
Percent Period of Record of High Events (Wks)	0	0	0

144 Craighead Basin

Number of Low Events	6	6	7
Average Duration of Low Events (Wks)	9	10	9
Percent Period of Record of Low Events (Wks)	20	22	23
Number of High Events	0	0	0
Average Duration of High Events (Wks)	0	0	0
Percent Period of Record of High Events (Wks)	0	0	0

145 East Perrine Marl Marsh

Number of Low Events	6	8	6
Average Duration of Low Events (Wks)	12	8	10
Percent Period of Record of Low Events (Wks)	27	25	23
Number of High Events	0	0	0
Average Duration of High Events (Wks)	0	0	0

Percent Period of Record of High Events (Wks)	0	0	0

146 Model Lands Marl Marsh

Number of Low Events	6	8	8
Average Duration of Low Events (Wks)	8	7	7
Percent Period of Record of Low Events (Wks)	16	21	20
Number of High Events	0	0	0
Average Duration of High Events (Wks)	0	0	0
Percent Period of Record of High Events (Wks)	0	0	0

147 Rocky Glades East

Number of Low Events	4	5	5
Average Duration of Low Events (Wks)	13	15	15
Percent Period of Record of Low Events (Wks)	19	27	27
Number of High Events	0	0	0
Average Duration of High Events (Wks)	0	0	0
Percent Period of Record of High Events (Wks)	0	0	0

148 Rocky Glades West

Number of Low Events	4	5	6
Average Duration of Low Events (Wks)	10	13	10
Percent Period of Record of Low Events (Wks)	14	23	22
Number of High Events	0	0	0
Average Duration of High Events (Wks)	0	0	0
Percent Period of Record of High Events (Wks)	0	0	0

150 Corbett West

Number of Low Events	7	14	14
Average Duration of Low Events (Wks)	11	12	12
Percent Period of Record of Low Events (Wks)	29	61	61
Number of High Events	0	0	0
Average Duration of High Events (Wks)	0	0	0
Percent Period of Record of High Events (Wks)	0	0	0

151 Corbett East

Number of Low Events	7	13	12
Average Duration of Low Events (Wks)	13	18	19
Percent Period of Record of Low Events (Wks)	34	85	85
Number of High Events	0	0	0
Average Duration of High Events (Wks)	0	0	0
Percent Period of Record of High Events (Wks)	0	0	0

160 Rotenberger WMA

Number of Low Events	1	0	0
Average Duration of Low Events (Wks)	10	0	0
Percent Period of Record of Low Events (Wks)	4	0	0
Number of High Events	0	0	0
Average Duration of High Events (Wks)	0	0	0
Percent Period of Record of High Events (Wks)	0	0	0

170 Holey Land WMA

Number of Low Events	1	1	1
Average Duration of Low Events (Wks)	11	1	1
Percent Period of Record of Low Events (Wks)	4	0	0
Number of High Events	0	9	9
Average Duration of High Events (Wks)	0	13	13
Percent Period of Record of High Events (Wks)	0	42	42

180 NE Cypress

Number of Low Events	7	13	13
Average Duration of Low Events (Wks)	10	9	9
Percent Period of Record of Low Events (Wks)	27	44	44
Number of High Events	4	3	3
Average Duration of High Events (Wks)	3	2	2
Percent Period of Record of High Events (Wks)	4	2	2

181 Mulleneburgh

Number of Low Events	3	3	3
Average Duration of Low Events (Wks)	11	16	16
Percent Period of Record of Low Events (Wks)	12	17	17
Number of High Events	15	17	17
Average Duration of High Events (Wks)	10	6	6
Percent Period of Record of High Events (Wks)	55	35	35

182 Dwarf Cypress

Number of Low Events	2	2	2
Average Duration of Low Events (Wks)	21	22	22
Percent Period of Record of Low Events (Wks)	15	16	16
Number of High Events	21	15	16
Average Duration of High Events (Wks)	5	3	3
Percent Period of Record of High Events (Wks)	35	19	18

183 Roberts Lake Cypress Strand

Number of Low Events	2	2	2
Average Duration of Low Events (Wks)	21	20	20
Percent Period of Record of Low Events (Wks)	15	15	15
Number of High Events	18	15	15
Average Duration of High Events (Wks)	8	7	6
Percent Period of Record of High Events (Wks)	52	36	35

190 WCA-3A Sawgrass

Number of Low Events	2	1	3
Average Duration of Low Events (Wks)	15	5	5
Percent Period of Record of Low Events (Wks)	11	2	5
Number of High Events	0	1	0
Average Duration of High Events (Wks)	0	3	0
Percent Period of Record of High Events (Wks)	0	1	0

NOTES:

1) Period of Record (POR) = Driest Water Years (10/07-09/30 - 1972,80,81,87,89,93) Simulation Period

2) Calculating Weekly Averages
   a) Non-Leap Years --> Last eight (8) days of calendar year used for weekly average.
   b) Leap Years --> Last Nine (9) days of calendar year used for weekly average.

3) A HIGH WATER EVENT (HWE) is characterized as an occurrence where the weekly average depth is continuously (one or more weeks) over the High Water Threshold.
   Caveat: For the MARL MARSH Landscape, an event must occur for at least two (2) weeks.

4) A LOW WATER EVENT (LWE) is characterized as an occurrence where the weekly average depth is continuously (one or more weeks) under the Low Water Threshold.

5) The high and low threshold values are listed next to the IR name.
   EX: IR 100 WCA-1 North (2.5, -1.0)

6) The Average Duration of Events is the total number of weeks divided by the total number of events (weeks/events), rounded to the nearest whole number.

7) The Percent Period of Record of Events is the average duration in weeks multiplied by the total number of events, divided by the number of weeks in the simulation period, and multiplied by 100 (average_weeks * events / simulation_weeks * 100). This number is rounded

8) Should an incomplete cycle exist at the end of a period of record or as a result of processing non-consecutive years then that event and the associated duration for that incomplete event will be included in the final calculation

RUN DATE: Tue Apr 18 21:06:12 2006 SFWMM V5.5.1

Summary of Dry Event in Shark River Slough
Period of Record (POR) = Wettest Cal Years (1970,83,84,92,95) Simulation Period

	NSM46F	2010BS	2010A1
129 NE Shark Slough			
Number of Dry Events	0	0	0
Average Duration of Dry Events(Weeks)	0	0	0
130 Mid Shark Slough			
Number of Dry Events	0	0	0
Average Duration of Dry Events(Weeks)	0	0	0
131 SW Shark Slough			
Number of Dry Events	0	0	0
Average Duration of Dry Events(Weeks)	0	0	0
132 South Shark Slough			
Number of Dry Events	0	1	0
Average Duration of Dry Events(Weeks)	0	3	0

NOTES:

1) Period of Record (POR) = Wettest Cal Years (1970,83,84,92,95) Simulation Period

2) Calculating Weekly Averages
   a) Non-Leap Years --> Last eight (8) days of calendar year used for weekly average.
   b) Leap Years --> Last Nine (9) days of calendar year used for weekly average.

3) A DRY EVENT is calculated as a discrete segment of time from the point at which water levels fall below ground until the point at which water levels rise above 0.2 feet above ground.

4) The Average Duration of Dry Events is the total number of weeks divided by the total number of events (weeks/events), rounded to the nearest whole number.

5) Should an incomplete cycle exist at the end of a period of record or as a result of processing non-consecutive years then that event and the associated duration for that incomplete event will be included in the final calculation

RUN DATE: Tue Apr 18 20:58:59 2006 SFWMM V5.5.1

Inundation Summary for Indicator Regions

Period of Record (POR) = Wettest Cal Years (1970,83,84,92,95) Simulation Period

	NSM46F	2010BS	2010A1
100 WCA-1 North			
Number of Inundation Events	5	7	7
Avg. Inundation Duration (Wks/event)	52	36	36
Inundation (Percent of POR)	100	97	97
101 WCA-1 Central			
Number of Inundation Events	4	4	4
Avg. Inundation Duration (Wks/event)	65	65	65
Inundation (Percent of POR)	100	100	100
102 WCA-1 South			
Number of Inundation Events	5	4	4
Avg. Inundation Duration (Wks/event)	51	65	65
Inundation (Percent of POR)	99	100	100
110 WCA-2A North			
Number of Inundation Events	5	5	5
Avg. Inundation Duration (Wks/event)	52	52	52
Inundation (Percent of POR)	99	100	100
111 WCA-2A South			
Number of Inundation Events	4	4	5
Avg. Inundation Duration (Wks/event)	65	65	52
Inundation (Percent of POR)	100	100	100
112 WCA-2B North			
Number of Inundation Events	4	4	4
Avg. Inundation Duration (Wks/event)	65	65	65
Inundation (Percent of POR)	100	100	100
113 WCA-2B South			
Number of Inundation Events	4	4	4
Avg. Inundation Duration (Wks/event)	65	65	65
Inundation (Percent of POR)	100	100	100
114 WCA-3A NW Corner			
Number of Inundation Events	4	4	4
Avg. Inundation Duration (Wks/event)	65	65	65
Inundation (Percent of POR)	100	100	100
115 WCA-3A North			
Number of Inundation Events	4	4	5
Avg. Inundation Duration (Wks/event)	65	65	52
Inundation (Percent of POR)	100	100	100
116 WCA-3A NE			
Number of Inundation Events	5	4	4
Avg. Inundation Duration (Wks/event)	52	65	65
Inundation (Percent of POR)	100	100	100
117 WCA-3A NW			
Number of Inundation Events	4	4	4
Avg. Inundation Duration (Wks/event)	65	65	65
Inundation (Percent of POR)	100	100	100
118 WCA-3A Alley North			
Number of Inundation Events	4	4	5
Avg. Inundation Duration (Wks/event)	65	65	52
Inundation (Percent of POR)	100	100	100
119 WCA-3A East			
Number of Inundation Events	4	4	4
Avg. Inundation Duration (Wks/event)	65	65	65
Inundation (Percent of POR)	100	100	100
120 WCA-3A West			
Number of Inundation Events	4	4	5
Avg. Inundation Duration (Wks/event)	65	65	52
Inundation (Percent of POR)	100	100	100
121 WCA-3A North Central			
Number of Inundation Events	4	4	4
Avg. Inundation Duration (Wks/event)	65	65	65
Inundation (Percent of POR)	100	100	100

122 WCA-3A Gap			
Number of Inundation Events	4	5	5
Avg. Inundation Duration (Wks/event)	65	52	52
Inundation (Percent of POR)	100	100	100
123 WCA-3A South Central			
Number of Inundation Events	4	4	5
Avg. Inundation Duration (Wks/event)	65	65	52
Inundation (Percent of POR)	100	100	100
124 WCA-3A South			
Number of Inundation Events	4	4	4
Avg. Inundation Duration (Wks/event)	65	65	65
Inundation (Percent of POR)	100	100	100
125 WCA-3B North			
Number of Inundation Events	4	4	4
Avg. Inundation Duration (Wks/event)	65	65	65
Inundation (Percent of POR)	100	100	100
126 WCA-3B West			
Number of Inundation Events	4	4	4
Avg. Inundation Duration (Wks/event)	65	65	65
Inundation (Percent of POR)	100	100	100
127 Pennsuco Wetlands			
Number of Inundation Events	4	5	5
Avg. Inundation Duration (Wks/event)	65	52	52
Inundation (Percent of POR)	100	100	100
128 WCA-3B East			
Number of Inundation Events	4	4	4
Avg. Inundation Duration (Wks/event)	65	65	65
Inundation (Percent of POR)	100	100	100
129 NE Shark Slough			
Number of Inundation Events	4	4	4
Avg. Inundation Duration (Wks/event)	65	65	65
Inundation (Percent of POR)	100	100	100
130 Mid Shark Slough			
Number of Inundation Events	4	4	4
Avg. Inundation Duration (Wks/event)	65	65	65
Inundation (Percent of POR)	100	100	100
131 SW Shark Slough			
Number of Inundation Events	4	4	4
Avg. Inundation Duration (Wks/event)	65	65	65
Inundation (Percent of POR)	100	100	100
132 South Shark Slough			
Number of Inundation Events	4	5	4
Avg. Inundation Duration (Wks/event)	65	51	65
Inundation (Percent of POR)	100	99	100
133 Taylor Slough			
Number of Inundation Events	7	7	7
Avg. Inundation Duration (Wks/event)	34	31	32
Inundation (Percent of POR)	90	85	87
140 Lostman’s Slough			
Number of Inundation Events	6	7	7
Avg. Inundation Duration (Wks/event)	42	28	28
Inundation (Percent of POR)	96	75	76
141 Ochopee Marl Marsh			
Number of Inundation Events	5	5	5
Avg. Inundation Duration (Wks/event)	52	49	51
Inundation (Percent of POR)	100	93	98
143 West Perrine Marl Marsh			
Number of Inundation Events	7	4	4
Avg. Inundation Duration (Wks/event)	11	13	14
Inundation (Percent of POR)	29	19	21
144 Craighead Basin			
Number of Inundation Events	8	8	8
Avg. Inundation Duration (Wks/event)	22	20	21
Inundation (Percent of POR)	68	62	64
145 East Perrine Marl Marsh			

Number of Inundation Events	7	8	8
Avg. Inundation Duration (Wks/event)	26	17	19
Inundation (Percent of POR)	70	51	57
146 Model Lands Marl Marsh			
Number of Inundation Events	9	7	7
Avg. Inundation Duration (Wks/event)	18	12	12
Inundation (Percent of POR)	63	31	31
147 Rocky Glades East			
Number of Inundation Events	5	6	6
Avg. Inundation Duration (Wks/event)	52	36	41
Inundation (Percent of POR)	99	82	95
148 Rocky Glades West			
Number of Inundation Events	5	6	6
Avg. Inundation Duration (Wks/event)	52	41	42
Inundation (Percent of POR)	100	94	97
150 Corbett West			
Number of Inundation Events	8	10	10
Avg. Inundation Duration (Wks/event)	26	6	6
Inundation (Percent of POR)	79	23	23
151 Corbett East			
Number of Inundation Events	9	5	5
Avg. Inundation Duration (Wks/event)	17	3	3
Inundation (Percent of POR)	59	6	6
160 Rotenberger WMA			
Number of Inundation Events	5	5	5
Avg. Inundation Duration (Wks/event)	51	52	52
Inundation (Percent of POR)	98	99	99
170 Holey Land WMA			
Number of Inundation Events	4	4	4
Avg. Inundation Duration (Wks/event)	65	65	65
Inundation (Percent of POR)	100	100	100
180 NE Cypress			
Number of Inundation Events	8	6	6
Avg. Inundation Duration (Wks/event)	19	14	14
Inundation (Percent of POR)	60	32	32
181 Mullet Slough			
Number of Inundation Events	6	7	7
Avg. Inundation Duration (Wks/event)	41	30	29
Inundation (Percent of POR)	95	80	79
182 Dwarf Cypress			
Number of Inundation Events	8	8	8
Avg. Inundation Duration (Wks/event)	27	23	23
Inundation (Percent of POR)	83	71	69
183 Roberts Lake Cypress Strand			
Number of Inundation Events	8	8	8
Avg. Inundation Duration (Wks/event)	30	26	26
Inundation (Percent of POR)	91	79	79
190 WCA-3A Sawgrass			
Number of Inundation Events	4	4	4
Avg. Inundation Duration (Wks/event)	65	65	65
Inundation (Percent of POR)	100	100	100

NOTES:

1) Period of Record (POR) = Wettest Cal Years (1970,83,84,92,95) Simulation Period

2) Calculating Weekly Averages
   a) Non-Leap Years --> Last eight (8) days of calendar year used for weekly average.
   b) Leap Years --> Last Nine (9) days of calendar year used for weekly average.

3) An Inundation Event(IE) is calculated as a discrete segment of time from the the point at which water level rise above ground surface, providing they exceed 0.2 until the time they fall below ground.

4) Average Inundation Duration (weeks/Event) is the average number of sequential

weeks in an IE for the period of record. This is calculated as:
sum[duration of each IE in weeks] / (# of IE)

5) Percent of Period POR Inundated = 100 * sum[duration of each IE in weeks]/(# of years in POR * 52)

6) Should an incomplete cycle exist at the end of a period of record
or as a result of processing non-consecutive years then that event
and the associated duration for that incomplete event will be included
in the final calculation

RUN DATE: Tue Apr 18 20:59:49 2006 SFWMM V5.5.1

Extreme High Water/Low Water Summary for Indicator Regions
Period of Record (POR) = Water Years (10/07/1965 - 9/30/2000) Simulation Period

	NSM46F	2010BS	2010A1
100 WCA-1 North			
Number of Low Events	0	0	1
Average Duration of Low Events (Wks)	0	0	1
Percent Period of Record of Low Events (Wks)	0	0	0
Number of High Events	0	0	0
Average Duration of High Events (Wks)	0	0	0
Percent Period of Record of High Events (Wks)	0	0	0
101 WCA-1 Central			
Number of Low Events	0	0	0
Average Duration of Low Events (Wks)	0	0	0
Percent Period of Record of Low Events (Wks)	0	0	0
Number of High Events	0	13	15
Average Duration of High Events (Wks)	0	2	2
Percent Period of Record of High Events (Wks)	0	2	2
102 WCA-1 South			
Number of Low Events	0	0	0
Average Duration of Low Events (Wks)	0	0	0
Percent Period of Record of Low Events (Wks)	0	0	0
Number of High Events	0	35	35
Average Duration of High Events (Wks)	0	14	14
Percent Period of Record of High Events (Wks)	0	26	26
110 WCA-2A North			
Number of Low Events	5	7	8
Average Duration of Low Events (Wks)	2	4	4
Percent Period of Record of Low Events (Wks)	1	2	2
Number of High Events	0	3	4
Average Duration of High Events (Wks)	0	2	1
Percent Period of Record of High Events (Wks)	0	0	0
111 WCA-2A South			
Number of Low Events	3	5	5
Average Duration of Low Events (Wks)	2	3	3
Percent Period of Record of Low Events (Wks)	0	1	1
Number of High Events	0	7	5
Average Duration of High Events (Wks)	0	4	4
Percent Period of Record of High Events (Wks)	0	1	1
112 WCA-2B North			
Number of Low Events	1	3	3
Average Duration of Low Events (Wks)	1	3	3
Percent Period of Record of Low Events (Wks)	0	0	0
Number of High Events	2	7	9
Average Duration of High Events (Wks)	4	4	4
Percent Period of Record of High Events (Wks)	0	2	2
113 WCA-2B South			
Number of Low Events	1	14	12
Average Duration of Low Events (Wks)	1	6	11
Percent Period of Record of Low Events (Wks)	0	5	7
Number of High Events	5	30	31
Average Duration of High Events (Wks)	7	31	30
Percent Period of Record of High Events (Wks)	2	51	50
114 WCA-3A NW Corner			
Number of Low Events	1	7	7
Average Duration of Low Events (Wks)	5	6	7
Percent Period of Record of Low Events (Wks)	0	2	3

Number of High Events	0	1	1
Average Duration of High Events (Wks)	0	11	8
Percent Period of Record of High Events (Wks)	0	1	0

115 WCA-3A North

Number of Low Events	3	5	9
Average Duration of Low Events (Wks)	2	3	7
Percent Period of Record of Low Events (Wks)	0	1	4
Number of High Events	0	7	6
Average Duration of High Events (Wks)	0	9	9
Percent Period of Record of High Events (Wks)	0	3	3

116 WCA-3A NE

Number of Low Events	5	6	10
Average Duration of Low Events (Wks)	3	4	5
Percent Period of Record of Low Events (Wks)	1	1	3
Number of High Events	0	20	13
Average Duration of High Events (Wks)	0	8	9
Percent Period of Record of High Events (Wks)	0	9	7

117 WCA-3A NW

Number of Low Events	2	2	8
Average Duration of Low Events (Wks)	2	4	3
Percent Period of Record of Low Events (Wks)	0	0	1
Number of High Events	0	6	6
Average Duration of High Events (Wks)	0	8	6
Percent Period of Record of High Events (Wks)	0	3	2

118 WCA-3A Alley North

Number of Low Events	3	7	11
Average Duration of Low Events (Wks)	4	4	7
Percent Period of Record of Low Events (Wks)	1	1	4
Number of High Events	0	20	12
Average Duration of High Events (Wks)	0	9	11
Percent Period of Record of High Events (Wks)	0	10	7

119 WCA-3A East

Number of Low Events	2	2	4
Average Duration of Low Events (Wks)	6	3	4
Percent Period of Record of Low Events (Wks)	1	0	1
Number of High Events	0	34	30
Average Duration of High Events (Wks)	0	29	20
Percent Period of Record of High Events (Wks)	0	55	33

120 WCA-3A West

Number of Low Events	4	6	8
Average Duration of Low Events (Wks)	4	3	4
Percent Period of Record of Low Events (Wks)	1	1	2
Number of High Events	0	3	3
Average Duration of High Events (Wks)	0	8	7
Percent Period of Record of High Events (Wks)	0	1	1

121 WCA-3A North Central

Number of Low Events	5	1	4
Average Duration of Low Events (Wks)	3	5	3
Percent Period of Record of Low Events (Wks)	1	0	1
Number of High Events	0	9	6
Average Duration of High Events (Wks)	0	9	11
Percent Period of Record of High Events (Wks)	0	4	4

122 WCA-3A Gap

Number of Low Events	7	8	6
Average Duration of Low Events (Wks)	4	3	6
Percent Period of Record of Low Events (Wks)	2	1	2

Number of High Events	0	5	3
Average Duration of High Events (Wks)	0	8	10
Percent Period of Record of High Events (Wks)	0	2	2

123 WCA-3A South Central

Number of Low Events	6	2	8
Average Duration of Low Events (Wks)	5	4	4
Percent Period of Record of Low Events (Wks)	2	0	2
Number of High Events	0	11	7
Average Duration of High Events (Wks)	0	9	12
Percent Period of Record of High Events (Wks)	0	6	5

124 WCA-3A South

Number of Low Events	5	1	6
Average Duration of Low Events (Wks)	3	2	3
Percent Period of Record of Low Events (Wks)	1	0	1
Number of High Events	2	25	11
Average Duration of High Events (Wks)	1	10	12
Percent Period of Record of High Events (Wks)	0	14	7

125 WCA-3B North

Number of Low Events	6	4	6
Average Duration of Low Events (Wks)	7	4	4
Percent Period of Record of Low Events (Wks)	2	1	1
Number of High Events	1	15	22
Average Duration of High Events (Wks)	1	7	18
Percent Period of Record of High Events (Wks)	0	6	21

126 WCA-3B West

Number of Low Events	0	4	5
Average Duration of Low Events (Wks)	0	4	6
Percent Period of Record of Low Events (Wks)	0	1	2
Number of High Events	10	16	19
Average Duration of High Events (Wks)	9	11	18
Percent Period of Record of High Events (Wks)	5	9	19

127 Pennsuco Wetlands

Number of Low Events	0	30	29
Average Duration of Low Events (Wks)	0	4	5
Percent Period of Record of Low Events (Wks)	0	7	8
Number of High Events	33	19	15
Average Duration of High Events (Wks)	13	8	19
Percent Period of Record of High Events (Wks)	23	8	15

128 WCA-3B East

Number of Low Events	0	9	19
Average Duration of Low Events (Wks)	0	6	5
Percent Period of Record of Low Events (Wks)	0	3	5
Number of High Events	13	27	31
Average Duration of High Events (Wks)	8	11	17
Percent Period of Record of High Events (Wks)	6	17	29

129 NE Shark Slough

Number of Low Events	1	9	13
Average Duration of Low Events (Wks)	1	7	5
Percent Period of Record of Low Events (Wks)	0	3	3
Number of High Events	32	8	10
Average Duration of High Events (Wks)	10	6	7
Percent Period of Record of High Events (Wks)	17	2	4

130 Mid Shark Slough

Number of Low Events	2	10	10
Average Duration of Low Events (Wks)	10	6	6
Percent Period of Record of Low Events (Wks)	1	3	3
Number of High Events	3	1	1

Average Duration of High Events (Wks)	2	1	1
Percent Period of Record of High Events (Wks)	0	0	0

131 SW Shark Slough

Number of Low Events	3	12	10
Average Duration of Low Events (Wks)	9	6	5
Percent Period of Record of Low Events (Wks)	1	4	3
Number of High Events	1	0	0
Average Duration of High Events (Wks)	1	0	0
Percent Period of Record of High Events (Wks)	0	0	0

132 South Shark Slough

Number of Low Events	4	10	5
Average Duration of Low Events (Wks)	6	5	7
Percent Period of Record of Low Events (Wks)	1	3	2
Number of High Events	1	0	0
Average Duration of High Events (Wks)	1	0	0
Percent Period of Record of High Events (Wks)	0	0	0

133 Taylor Slough

Number of Low Events	22	25	22
Average Duration of Low Events (Wks)	5	5	5
Percent Period of Record of Low Events (Wks)	7	7	6
Number of High Events	0	0	0
Average Duration of High Events (Wks)	0	0	0
Percent Period of Record of High Events (Wks)	0	0	0

140 Lostman’s Slough

Number of Low Events	21	37	38
Average Duration of Low Events (Wks)	10	9	10
Percent Period of Record of Low Events (Wks)	12	19	20
Number of High Events	1	0	0
Average Duration of High Events (Wks)	1	0	0
Percent Period of Record of High Events (Wks)	0	0	0

141 Ochopee Marl Marsh

Number of Low Events	11	17	16
Average Duration of Low Events (Wks)	11	13	11
Percent Period of Record of Low Events (Wks)	7	12	10
Number of High Events	19	6	6
Average Duration of High Events (Wks)	6	2	2
Percent Period of Record of High Events (Wks)	6	1	1

143 West Perrine Marl Marsh

Number of Low Events	47	45	46
Average Duration of Low Events (Wks)	14	16	16
Percent Period of Record of Low Events (Wks)	37	40	39
Number of High Events	0	0	0
Average Duration of High Events (Wks)	0	0	0
Percent Period of Record of High Events (Wks)	0	0	0

144 Craighead Basin

Number of Low Events	27	34	35
Average Duration of Low Events (Wks)	8	8	8
Percent Period of Record of Low Events (Wks)	12	15	15
Number of High Events	0	0	0
Average Duration of High Events (Wks)	0	0	0
Percent Period of Record of High Events (Wks)	0	0	0

145 East Perrine Marl Marsh

Number of Low Events	35	47	42
Average Duration of Low Events (Wks)	10	7	7
Percent Period of Record of Low Events (Wks)	19	17	15
Number of High Events	0	0	0
Average Duration of High Events (Wks)	0	0	0

Percent Period of Record of High Events (Wks)	0	0	0

146 Model Lands Marl Marsh

Number of Low Events	31	42	40
Average Duration of Low Events (Wks)	7	7	7
Percent Period of Record of Low Events (Wks)	12	16	15
Number of High Events	0	0	0
Average Duration of High Events (Wks)	0	0	0
Percent Period of Record of High Events (Wks)	0	0	0

147 Rocky Glades East

Number of Low Events	25	28	34
Average Duration of Low Events (Wks)	8	15	11
Percent Period of Record of Low Events (Wks)	11	23	20
Number of High Events	11	2	2
Average Duration of High Events (Wks)	5	1	1
Percent Period of Record of High Events (Wks)	3	0	0

148 Rocky Glades West

Number of Low Events	13	24	23
Average Duration of Low Events (Wks)	11	14	12
Percent Period of Record of Low Events (Wks)	8	18	15
Number of High Events	0	0	0
Average Duration of High Events (Wks)	0	0	0
Percent Period of Record of High Events (Wks)	0	0	0

150 Corbett West

Number of Low Events	32	78	78
Average Duration of Low Events (Wks)	9	11	11
Percent Period of Record of Low Events (Wks)	15	45	45
Number of High Events	0	0	0
Average Duration of High Events (Wks)	0	0	0
Percent Period of Record of High Events (Wks)	0	0	0

151 Corbett East

Number of Low Events	37	79	76
Average Duration of Low Events (Wks)	9	18	19
Percent Period of Record of Low Events (Wks)	19	78	78
Number of High Events	0	0	0
Average Duration of High Events (Wks)	0	0	0
Percent Period of Record of High Events (Wks)	0	0	0

160 Rotenberger WMA

Number of Low Events	11	3	3
Average Duration of Low Events (Wks)	4	4	4
Percent Period of Record of Low Events (Wks)	2	1	1
Number of High Events	2	9	9
Average Duration of High Events (Wks)	3	2	2
Percent Period of Record of High Events (Wks)	0	1	1

170 Holey Land WMA

Number of Low Events	7	2	1
Average Duration of Low Events (Wks)	6	2	1
Percent Period of Record of Low Events (Wks)	2	0	0
Number of High Events	10	37	40
Average Duration of High Events (Wks)	7	24	23
Percent Period of Record of High Events (Wks)	4	49	49

180 NE Cypress

Number of Low Events	41	61	58
Average Duration of Low Events (Wks)	9	11	11
Percent Period of Record of Low Events (Wks)	19	36	36
Number of High Events	52	40	40
Average Duration of High Events (Wks)	6	2	2
Percent Period of Record of High Events (Wks)	18	5	5

181 Mullenbrough

Number of Low Events	26	33	33
Average Duration of Low Events (Wks)	7	9	9
Percent Period of Record of Low Events (Wks)	10	16	16
Number of High Events	45	55	56
Average Duration of High Events (Wks)	25	15	15
Percent Period of Record of High Events (Wks)	61	46	46

182 Dwarf Cypress

Number of Low Events	28	35	35
Average Duration of Low Events (Wks)	10	10	11
Percent Period of Record of Low Events (Wks)	15	20	20
Number of High Events	73	75	78
Average Duration of High Events (Wks)	11	6	6
Percent Period of Record of High Events (Wks)	42	27	26

183 Roberts Lake Cypress Strand

Number of Low Events	23	35	34
Average Duration of Low Events (Wks)	10	9	9
Percent Period of Record of Low Events (Wks)	13	17	17
Number of High Events	58	59	62
Average Duration of High Events (Wks)	17	13	12
Percent Period of Record of High Events (Wks)	52	42	41

190 WCA-3A Sawgrass

Number of Low Events	9	4	9
Average Duration of Low Events (Wks)	6	3	4
Percent Period of Record of Low Events (Wks)	3	1	2
Number of High Events	3	12	8
Average Duration of High Events (Wks)	2	9	11
Percent Period of Record of High Events (Wks)	0	6	5

NOTES:

1) Period of Record (POR) = Water Years (10/07/1965 - 9/30/2000) Simulation Period

2) Calculating Weekly Averages
   a) Non-Leap Years --> Last eight (8) days of calendar year used for weekly average.
   b) Leap Years --> Last Nine (9) days of calendar year used for weekly average.

3) A HIGH WATER EVENT (HWE) is characterized as an occurrence where the weekly average depth is continuously (one or more weeks) over the High Water Threshold.
   Caveat: For the MARL MARSH Landscape, an event must occur for at least two (2) weeks.

4) A LOW WATER EVENT (LWE) is characterized as an occurrence where the weekly average depth is continuously (one or more weeks) under the Low Water Threshold.

5) The high and low threshold values are listed next to the IR name.
   EX: IR 100 WCA-1 North (2.5, -1.0)

6) The Average Duration of Events is the total number of weeks divided by the total number of events (weeks/events), rounded to the nearest whole number.

7) The Percent Period of Record of Events is the average duration in weeks multiplied by the total number of events, divided by the number of weeks in the simulation period, and multiplied by 100 (average_weeks * events / simulation_weeks * 100). This number is rounded

8) Should an incomplete cycle exist at the end of a period of record or as a result of processing non-consecutive years then that event and the associated duration for that incomplete event will be included in the final calculation

RUN DATE: Tue Apr 18 21:06:12 2006 SFWMM V5.5.1

Inundation Summary for Indicator Regions
Period of Record (POR) = 01/01/1965 - 12/31/2000 Simulation Period

	Target	NSM46F	2010BS	2010A1
100 WCA-1 North				
Number of Inundation Events	18	17	24	24
Avg. Inundation Duration (Wks/event)	150	102	70	70
Inundation (Percent of POR)		93	90	90
101 WCA-1 Central				
Number of Inundation Events	4	17	8	9
Avg. Inundation Duration (Wks/event)	550	100	225	200
Inundation (Percent of POR)		91	96	96
102 WCA-1 South				
Number of Inundation Events	6	18	3	4
Avg. Inundation Duration (Wks/event)	933	91	621	465
Inundation (Percent of POR)		88	100	99
110 WCA-2A North				
Number of Inundation Events		24	22	21
Avg. Inundation Duration (Wks/event)		66	75	78
Inundation (Percent of POR)		84	88	88
111 WCA-2A South				
Number of Inundation Events		13	15	17
Avg. Inundation Duration (Wks/event)		131	113	99
Inundation (Percent of POR)		91	91	90
112 WCA-2B North				
Number of Inundation Events		16	16	15
Avg. Inundation Duration (Wks/event)		107	104	111
Inundation (Percent of POR)		91	89	89
113 WCA-2B South				
Number of Inundation Events		16	11	11
Avg. Inundation Duration (Wks/event)		107	149	147
Inundation (Percent of POR)		92	88	86
114 WCA-3A NW Corner				
Number of Inundation Events		12	19	21
Avg. Inundation Duration (Wks/event)		146	87	80
Inundation (Percent of POR)		94	88	90
115 WCA-3A North				
Number of Inundation Events		14	16	20
Avg. Inundation Duration (Wks/event)		122	108	81
Inundation (Percent of POR)		92	93	86
116 WCA-3A NE				
Number of Inundation Events		19	12	16
Avg. Inundation Duration (Wks/event)		86	145	104
Inundation (Percent of POR)		87	93	89
117 WCA-3A NW				
Number of Inundation Events		10	10	12
Avg. Inundation Duration (Wks/event)		179	180	145
Inundation (Percent of POR)		95	96	93
118 WCA-3A Alley North				
Number of Inundation Events		14	14	21
Avg. Inundation Duration (Wks/event)		122	122	74
Inundation (Percent of POR)		91	91	84
119 WCA-3A East				
Number of Inundation Events		14	6	10
Avg. Inundation Duration (Wks/event)		122	304	174
Inundation (Percent of POR)		91	97	93
120 WCA-3A West				
Number of Inundation Events		10	15	15
Avg. Inundation Duration (Wks/event)		174	116	115
Inundation (Percent of POR)		93	93	92
121 WCA-3A North Central				
Number of Inundation Events		14	11	13
Avg. Inundation Duration (Wks/event)		124	161	135
Inundation (Percent of POR)		92	95	94

122 WCA-3A Gap				
Number of Inundation Events		12	16	16
Avg. Inundation Duration (Wks/event)		145	108	107
Inundation (Percent of POR)		93	92	92
123 WCA-3A South Central				
Number of Inundation Events		16	10	17
Avg. Inundation Duration (Wks/event)		106	175	97
Inundation (Percent of POR)		90	94	89
124 WCA-3A South				
Number of Inundation Events		14	9	14
Avg. Inundation Duration (Wks/event)		124	202	123
Inundation (Percent of POR)		93	97	92
125 WCA-3B North				
Number of Inundation Events		18	10	15
Avg. Inundation Duration (Wks/event)		91	174	112
Inundation (Percent of POR)		87	93	90
126 WCA-3B West				
Number of Inundation Events		10	8	13
Avg. Inundation Duration (Wks/event)		180	220	130
Inundation (Percent of POR)		96	94	91
127 Pennsuco Wetlands				
Number of Inundation Events		7	16	19
Avg. Inundation Duration (Wks/event)		260	93	77
Inundation (Percent of POR)		97	79	78
128 WCA-3B East				
Number of Inundation Events		8	14	17
Avg. Inundation Duration (Wks/event)		226	113	90
Inundation (Percent of POR)		96	84	81
129 NE Shark Slough				
Number of Inundation Events		3	15	15
Avg. Inundation Duration (Wks/event)		617	109	110
Inundation (Percent of POR)		99	88	88
130 Mid Shark Slough				
Number of Inundation Events		5	14	12
Avg. Inundation Duration (Wks/event)		356	119	141
Inundation (Percent of POR)		95	89	90
131 SW Shark Slough				
Number of Inundation Events		8	17	14
Avg. Inundation Duration (Wks/event)		218	95	119
Inundation (Percent of POR)		93	86	89
132 South Shark Slough				
Number of Inundation Events		10	19	17
Avg. Inundation Duration (Wks/event)		174	85	97
Inundation (Percent of POR)		93	86	88
133 Taylor Slough				
Number of Inundation Events		25	35	34
Avg. Inundation Duration (Wks/event)		54	37	39
Inundation (Percent of POR)		72	70	71
140 Lostman's Slough				
Number of Inundation Events		29	41	39
Avg. Inundation Duration (Wks/event)	30	48	26	26
Inundation (Percent of POR)	56	74	58	55
141 Ochopee Marl Marsh				
Number of Inundation Events		18	25	23
Avg. Inundation Duration (Wks/event)	30	87	54	60
Inundation (Percent of POR)	56	84	73	73
143 West Perrine Marl Marsh				
Number of Inundation Events		32	29	29
Avg. Inundation Duration (Wks/event)	13	13	12	13
Inundation (Percent of POR)	23	21	19	20
144 Craighead Basin				
Number of Inundation Events		31	32	35
Avg. Inundation Duration (Wks/event)	19	28	25	23
Inundation (Percent of POR)	35	47	42	44
145 East Perrine Marl Marsh				

Number of Inundation Events		36	40	39
Avg. Inundation Duration (Wks/event)	23	27	17	17
Inundation (Percent of POR)	42	51	36	36
146 Model Lands Marl Marsh				
Number of Inundation Events		41	46	46
Avg. Inundation Duration (Wks/event)	32	25	12	12
Inundation (Percent of POR)	58	56	29	29
147 Rocky Glades East				
Number of Inundation Events		21	33	32
Avg. Inundation Duration (Wks/event)	35	70	31	35
Inundation (Percent of POR)	46	79	54	61
148 Rocky Glades West				
Number of Inundation Events		19	27	27
Avg. Inundation Duration (Wks/event)	26	82	46	47
Inundation (Percent of POR)	63	83	67	67
150 Corbett West				
Number of Inundation Events		38	47	47
Avg. Inundation Duration (Wks/event)		28	7	7
Inundation (Percent of POR)		56	17	17
151 Corbett East				
Number of Inundation Events		57	11	11
Avg. Inundation Duration (Wks/event)		15	4	4
Inundation (Percent of POR)		46	3	3
160 Rotenberger WMA				
Number of Inundation Events		29	16	16
Avg. Inundation Duration (Wks/event)		52	110	111
Inundation (Percent of POR)		80	94	94
170 Holey Land WMA				
Number of Inundation Events		17	8	8
Avg. Inundation Duration (Wks/event)		97	226	227
Inundation (Percent of POR)		88	97	97
180 NE Cypress				
Number of Inundation Events		35	30	30
Avg. Inundation Duration (Wks/event)		25	15	15
Inundation (Percent of POR)		47	24	24
181 Mullet Slough				
Number of Inundation Events		26	36	36
Avg. Inundation Duration (Wks/event)		53	33	33
Inundation (Percent of POR)		74	63	63
182 Dwarf Cypress				
Number of Inundation Events		36	43	43
Avg. Inundation Duration (Wks/event)		33	22	22
Inundation (Percent of POR)		63	51	49
183 Roberts Lake Cypress Strand				
Number of Inundation Events		34	41	41
Avg. Inundation Duration (Wks/event)		38	28	27
Inundation (Percent of POR)		69	60	60
190 WCA-3A Sawgrass				
Number of Inundation Events		17	14	18
Avg. Inundation Duration (Wks/event)		97	123	93
Inundation (Percent of POR)		88	92	89

NOTES:

1) Period of Record (POR) = 01/01/1965 - 12/31/2000 Simulation Period

2) Calculating Weekly Averages
   a) Non-Leap Years --> Last eight (8) days of calendar year used for weekly average.
   b) Leap Years --> Last Nine (9) days of calendar year used for weekly average.

3) An Inundation Event(IE) is calculated as a discrete segment of time from the the point at which water level rise above ground surface, providing they exceed 0.2 until the time they fall below ground.

4) Average Inundation Duration (weeks/Event) is the average number of sequential

weeks in an IE for the period of record. This is calculated as:
sum[duration of each IE in weeks] / (# of IE)

5) Percent of Period POR Inundated = 100 * sum[duration of each IE in weeks]/(# of years in POR * 52)

6) Should an incomplete cycle exist at the end of a period of record
or as a result of processing non-consecutive years then that event
and the associated duration for that incomplete event will be included
in the final calculation

RUN DATE: Tue Apr 18 20:59:49 2006 SFWMM V5.5.1

Extreme High Water/Low Water Summary for Indicator Regions
Period of Record (POR) = The Wet Season (1965-2000) Simulation Period

	NSM46F	2010BS	2010A1
100 WCA-1 North			
Number of Low Events	1	1	1
Average Duration of Low Events (Wks)	2	2	2
Percent Period of Record of Low Events (Wks)	0	0	0
Number of High Events	0	0	0
Average Duration of High Events (Wks)	0	0	0
Percent Period of Record of High Events (Wks)	0	0	0
101 WCA-1 Central			
Number of Low Events	1	0	0
Average Duration of Low Events (Wks)	2	0	0
Percent Period of Record of Low Events (Wks)	0	0	0
Number of High Events	0	7	8
Average Duration of High Events (Wks)	0	2	2
Percent Period of Record of High Events (Wks)	0	2	2
102 WCA-1 South			
Number of Low Events	1	0	0
Average Duration of Low Events (Wks)	2	0	0
Percent Period of Record of Low Events (Wks)	0	0	0
Number of High Events	0	30	30
Average Duration of High Events (Wks)	0	5	5
Percent Period of Record of High Events (Wks)	0	18	18
110 WCA-2A North			
Number of Low Events	3	4	5
Average Duration of Low Events (Wks)	1	3	3
Percent Period of Record of Low Events (Wks)	1	1	2
Number of High Events	0	1	1
Average Duration of High Events (Wks)	0	1	1
Percent Period of Record of High Events (Wks)	0	0	0
111 WCA-2A South			
Number of Low Events	3	3	4
Average Duration of Low Events (Wks)	1	2	2
Percent Period of Record of Low Events (Wks)	1	1	1
Number of High Events	0	5	4
Average Duration of High Events (Wks)	0	2	3
Percent Period of Record of High Events (Wks)	0	2	1
112 WCA-2B North			
Number of Low Events	1	3	3
Average Duration of Low Events (Wks)	1	3	3
Percent Period of Record of Low Events (Wks)	0	1	1
Number of High Events	1	5	7
Average Duration of High Events (Wks)	1	2	2
Percent Period of Record of High Events (Wks)	0	1	2
113 WCA-2B South			
Number of Low Events	1	15	13
Average Duration of Low Events (Wks)	1	4	6
Percent Period of Record of Low Events (Wks)	0	7	9
Number of High Events	3	22	23
Average Duration of High Events (Wks)	3	18	16
Percent Period of Record of High Events (Wks)	1	49	48
114 WCA-3A NW Corner			
Number of Low Events	2	5	5
Average Duration of Low Events (Wks)	3	3	2
Percent Period of Record of Low Events (Wks)	1	2	2

Number of High Events	0	0	0
Average Duration of High Events (Wks)	0	0	0
Percent Period of Record of High Events (Wks)	0	0	0

115 WCA-3A North

Number of Low Events	3	4	8
Average Duration of Low Events (Wks)	2	2	3
Percent Period of Record of Low Events (Wks)	1	1	3
Number of High Events	0	5	3
Average Duration of High Events (Wks)	0	4	5
Percent Period of Record of High Events (Wks)	0	3	2

116 WCA-3A NE

Number of Low Events	3	5	9
Average Duration of Low Events (Wks)	2	2	3
Percent Period of Record of Low Events (Wks)	1	2	3
Number of High Events	0	15	8
Average Duration of High Events (Wks)	0	5	6
Percent Period of Record of High Events (Wks)	0	10	6

117 WCA-3A NW

Number of Low Events	2	1	5
Average Duration of Low Events (Wks)	2	1	2
Percent Period of Record of Low Events (Wks)	0	0	1
Number of High Events	0	5	4
Average Duration of High Events (Wks)	0	3	2
Percent Period of Record of High Events (Wks)	0	2	1

118 WCA-3A Alley North

Number of Low Events	2	5	10
Average Duration of Low Events (Wks)	3	3	3
Percent Period of Record of Low Events (Wks)	1	2	4
Number of High Events	0	15	8
Average Duration of High Events (Wks)	0	6	7
Percent Period of Record of High Events (Wks)	0	11	7

119 WCA-3A East

Number of Low Events	2	1	3
Average Duration of Low Events (Wks)	2	2	2
Percent Period of Record of Low Events (Wks)	0	0	1
Number of High Events	0	31	26
Average Duration of High Events (Wks)	0	15	12
Percent Period of Record of High Events (Wks)	0	59	38

120 WCA-3A West

Number of Low Events	4	4	6
Average Duration of Low Events (Wks)	2	1	2
Percent Period of Record of Low Events (Wks)	1	1	1
Number of High Events	0	2	2
Average Duration of High Events (Wks)	0	2	2
Percent Period of Record of High Events (Wks)	0	1	0

121 WCA-3A North Central

Number of Low Events	3	2	4
Average Duration of Low Events (Wks)	2	1	1
Percent Period of Record of Low Events (Wks)	1	0	1
Number of High Events	0	6	4
Average Duration of High Events (Wks)	0	5	5
Percent Period of Record of High Events (Wks)	0	3	2

122 WCA-3A Gap

Number of Low Events	6	5	5
Average Duration of Low Events (Wks)	2	1	2
Percent Period of Record of Low Events (Wks)	2	1	1

Number of High Events	0	3	2
Average Duration of High Events (Wks)	0	2	2
Percent Period of Record of High Events (Wks)	0	1	1

123 WCA-3A South Central

Number of Low Events	5	2	6
Average Duration of Low Events (Wks)	2	1	2
Percent Period of Record of Low Events (Wks)	1	0	1
Number of High Events	0	7	4
Average Duration of High Events (Wks)	0	5	6
Percent Period of Record of High Events (Wks)	0	5	3

124 WCA-3A South

Number of Low Events	4	0	4
Average Duration of Low Events (Wks)	2	0	2
Percent Period of Record of Low Events (Wks)	1	0	1
Number of High Events	1	10	8
Average Duration of High Events (Wks)	1	5	5
Percent Period of Record of High Events (Wks)	0	7	5

125 WCA-3B North

Number of Low Events	4	2	3
Average Duration of Low Events (Wks)	3	2	2
Percent Period of Record of Low Events (Wks)	1	0	1
Number of High Events	0	11	16
Average Duration of High Events (Wks)	0	3	10
Percent Period of Record of High Events (Wks)	0	4	20

126 WCA-3B West

Number of Low Events	0	1	3
Average Duration of Low Events (Wks)	0	4	3
Percent Period of Record of Low Events (Wks)	0	1	1
Number of High Events	8	10	14
Average Duration of High Events (Wks)	4	7	10
Percent Period of Record of High Events (Wks)	4	9	18

127 Pennsuco Wetlands

Number of Low Events	0	18	20
Average Duration of Low Events (Wks)	0	3	3
Percent Period of Record of Low Events (Wks)	0	6	8
Number of High Events	26	16	11
Average Duration of High Events (Wks)	8	4	12
Percent Period of Record of High Events (Wks)	26	8	16

128 WCA-3B East

Number of Low Events	0	8	10
Average Duration of Low Events (Wks)	0	2	2
Percent Period of Record of Low Events (Wks)	0	2	3
Number of High Events	10	22	19
Average Duration of High Events (Wks)	4	7	11
Percent Period of Record of High Events (Wks)	5	18	27

129 NE Shark Slough

Number of Low Events	1	5	6
Average Duration of Low Events (Wks)	1	3	2
Percent Period of Record of Low Events (Wks)	0	2	2
Number of High Events	25	6	8
Average Duration of High Events (Wks)	7	2	2
Percent Period of Record of High Events (Wks)	21	2	2

130 Mid Shark Slough

Number of Low Events	1	5	5
Average Duration of Low Events (Wks)	3	3	3
Percent Period of Record of Low Events (Wks)	0	2	2
Number of High Events	2	1	1

Average Duration of High Events (Wks)	2	1	1
Percent Period of Record of High Events (Wks)	1	0	0

131 SW Shark Slough

Number of Low Events	2	8	4
Average Duration of Low Events (Wks)	3	2	2
Percent Period of Record of Low Events (Wks)	1	2	1
Number of High Events	1	0	0
Average Duration of High Events (Wks)	1	0	0
Percent Period of Record of High Events (Wks)	0	0	0

132 South Shark Slough

Number of Low Events	2	6	3
Average Duration of Low Events (Wks)	3	2	2
Percent Period of Record of Low Events (Wks)	1	1	1
Number of High Events	1	0	0
Average Duration of High Events (Wks)	1	0	0
Percent Period of Record of High Events (Wks)	0	0	0

133 Taylor Slough

Number of Low Events	13	11	11
Average Duration of Low Events (Wks)	4	3	3
Percent Period of Record of Low Events (Wks)	6	4	4
Number of High Events	0	0	0
Average Duration of High Events (Wks)	0	0	0
Percent Period of Record of High Events (Wks)	0	0	0

140 Lostman’s Slough

Number of Low Events	13	18	18
Average Duration of Low Events (Wks)	5	4	4
Percent Period of Record of Low Events (Wks)	8	9	10
Number of High Events	1	0	0
Average Duration of High Events (Wks)	1	0	0
Percent Period of Record of High Events (Wks)	0	0	0

141 Ochopee Marl Marsh

Number of Low Events	8	13	11
Average Duration of Low Events (Wks)	7	5	5
Percent Period of Record of Low Events (Wks)	7	9	8
Number of High Events	18	3	3
Average Duration of High Events (Wks)	3	2	2
Percent Period of Record of High Events (Wks)	7	1	1

143 West Perrine Marl Marsh

Number of Low Events	29	27	28
Average Duration of Low Events (Wks)	6	7	6
Percent Period of Record of Low Events (Wks)	24	23	22
Number of High Events	0	0	0
Average Duration of High Events (Wks)	0	0	0
Percent Period of Record of High Events (Wks)	0	0	0

144 Craighead Basin

Number of Low Events	14	16	15
Average Duration of Low Events (Wks)	6	6	6
Percent Period of Record of Low Events (Wks)	11	12	12
Number of High Events	0	0	0
Average Duration of High Events (Wks)	0	0	0
Percent Period of Record of High Events (Wks)	0	0	0

145 East Perrine Marl Marsh

Number of Low Events	18	17	17
Average Duration of Low Events (Wks)	7	4	4
Percent Period of Record of Low Events (Wks)	16	9	9
Number of High Events	0	0	0
Average Duration of High Events (Wks)	0	0	0

Percent Period of Record of High Events (Wks)	0	0	0

146 Model Lands Marl Marsh

Number of Low Events	17	18	15
Average Duration of Low Events (Wks)	4	4	4
Percent Period of Record of Low Events (Wks)	9	8	8
Number of High Events	0	0	0
Average Duration of High Events (Wks)	0	0	0
Percent Period of Record of High Events (Wks)	0	0	0

147 Rocky Glades East

Number of Low Events	13	15	20
Average Duration of Low Events (Wks)	6	5	5
Percent Period of Record of Low Events (Wks)	10	10	12
Number of High Events	9	2	2
Average Duration of High Events (Wks)	3	1	1
Percent Period of Record of High Events (Wks)	3	0	0

148 Rocky Glades West

Number of Low Events	9	12	14
Average Duration of Low Events (Wks)	7	6	5
Percent Period of Record of Low Events (Wks)	8	9	9
Number of High Events	0	0	0
Average Duration of High Events (Wks)	0	0	0
Percent Period of Record of High Events (Wks)	0	0	0

150 Corbett West

Number of Low Events	20	41	41
Average Duration of Low Events (Wks)	5	5	5
Percent Period of Record of Low Events (Wks)	12	23	23
Number of High Events	0	0	0
Average Duration of High Events (Wks)	0	0	0
Percent Period of Record of High Events (Wks)	0	0	0

151 Corbett East

Number of Low Events	20	57	54
Average Duration of Low Events (Wks)	6	9	10
Percent Period of Record of Low Events (Wks)	15	65	65
Number of High Events	0	0	0
Average Duration of High Events (Wks)	0	0	0
Percent Period of Record of High Events (Wks)	0	0	0

160 Rotenberger WMA

Number of Low Events	3	3	3
Average Duration of Low Events (Wks)	2	2	2
Percent Period of Record of Low Events (Wks)	1	1	1
Number of High Events	2	5	5
Average Duration of High Events (Wks)	2	2	2
Percent Period of Record of High Events (Wks)	0	1	1

170 Holey Land WMA

Number of Low Events	4	2	2
Average Duration of Low Events (Wks)	4	1	1
Percent Period of Record of Low Events (Wks)	2	0	0
Number of High Events	6	30	31
Average Duration of High Events (Wks)	4	13	12
Percent Period of Record of High Events (Wks)	3	48	48

180 NE Cypress

Number of Low Events	23	32	31
Average Duration of Low Events (Wks)	4	5	5
Percent Period of Record of Low Events (Wks)	12	19	19
Number of High Events	47	34	34
Average Duration of High Events (Wks)	6	2	2
Percent Period of Record of High Events (Wks)	36	9	9

181 Mullenbrough

Number of Low Events	15	17	17
Average Duration of Low Events (Wks)	4	4	4
Percent Period of Record of Low Events (Wks)	7	9	9
Number of High Events	33	37	37
Average Duration of High Events (Wks)	17	14	14
Percent Period of Record of High Events (Wks)	72	64	64

182 Dwarf Cypress

Number of Low Events	15	18	18
Average Duration of Low Events (Wks)	4	4	4
Percent Period of Record of Low Events (Wks)	7	8	8
Number of High Events	46	61	64
Average Duration of High Events (Wks)	11	7	6
Percent Period of Record of High Events (Wks)	64	50	49

183 Roberts Lake Cypress Strand

Number of Low Events	15	17	17
Average Duration of Low Events (Wks)	4	3	3
Percent Period of Record of Low Events (Wks)	7	7	7
Number of High Events	34	37	36
Average Duration of High Events (Wks)	17	15	15
Percent Period of Record of High Events (Wks)	73	69	69

190 WCA-3A Sawgrass

Number of Low Events	5	3	5
Average Duration of Low Events (Wks)	5	2	2
Percent Period of Record of Low Events (Wks)	3	1	1
Number of High Events	1	9	6
Average Duration of High Events (Wks)	2	6	5
Percent Period of Record of High Events (Wks)	0	6	4

NOTES:

1) Period of Record (POR) = The Wet Season (1965-2000) Simulation Period

2) Calculating Weekly Averages
   a) Non-Leap Years --> Last eight (8) days of calendar year used for weekly average.
   b) Leap Years --> Last Nine (9) days of calendar year used for weekly average.

3) A HIGH WATER EVENT (HWE) is characterized as an occurrence where the weekly average depth is continuously (one or more weeks) over the High Water Threshold.
   Caveat: For the MARL MARSH Landscape, an event must occur for at least two (2) weeks.

4) A LOW WATER EVENT (LWE) is characterized as an occurrence where the weekly average depth is continuously (one or more weeks) under the Low Water Threshold.

5) The high and low threshold values are listed next to the IR name.
   EX: IR 100 WCA-1 North (2.5, -1.0)

6) The Average Duration of Events is the total number of weeks divided by the total number of events (weeks/events), rounded to the nearest whole number.

7) The Percent Period of Record of Events is the average duration in weeks multiplied by the total number of events, divided by the number of weeks in the simulation period, and multiplied by 100 (average_weeks * events / simulation_weeks * 100). This number is rounded

8) Should an incomplete cycle exist at the end of a period of record or as a result of processing non-consecutive years then that event and the associated duration for that incomplete event will be included in the final calculation

RUN DATE: Tue Apr 18 21:06:12 2006 SFWMM V5.5.1

Inundation Summary for Indicator Regions

Period of Record (POR) = Driest Cal Years (1972,80,81,87,89,93) Simulation Period

	NSM46F	2010BS	2010A1
100 WCA-1 North			
Number of Inundation Events	7	9	9
Avg. Inundation Duration (Wks/event)	39	30	30
Inundation (Percent of POR)	88	87	86
101 WCA-1 Central			
Number of Inundation Events	7	6	6
Avg. Inundation Duration (Wks/event)	38	49	49
Inundation (Percent of POR)	85	94	93
102 WCA-1 South			
Number of Inundation Events	6	5	6
Avg. Inundation Duration (Wks/event)	42	62	52
Inundation (Percent of POR)	80	100	100
110 WCA-2A North			
Number of Inundation Events	8	6	6
Avg. Inundation Duration (Wks/event)	30	43	43
Inundation (Percent of POR)	76	83	82
111 WCA-2A South			
Number of Inundation Events	7	7	7
Avg. Inundation Duration (Wks/event)	38	38	38
Inundation (Percent of POR)	85	85	85
112 WCA-2B North			
Number of Inundation Events	8	8	8
Avg. Inundation Duration (Wks/event)	32	32	32
Inundation (Percent of POR)	83	81	81
113 WCA-2B South			
Number of Inundation Events	8	6	6
Avg. Inundation Duration (Wks/event)	33	42	42
Inundation (Percent of POR)	84	80	80
114 WCA-3A NW Corner			
Number of Inundation Events	7	8	7
Avg. Inundation Duration (Wks/event)	41	34	38
Inundation (Percent of POR)	91	86	86
115 WCA-3A North			
Number of Inundation Events	7	7	7
Avg. Inundation Duration (Wks/event)	39	40	37
Inundation (Percent of POR)	87	89	82
116 WCA-3A NE			
Number of Inundation Events	6	7	7
Avg. Inundation Duration (Wks/event)	43	39	38
Inundation (Percent of POR)	83	88	85
117 WCA-3A NW			
Number of Inundation Events	7	7	7
Avg. Inundation Duration (Wks/event)	41	42	39
Inundation (Percent of POR)	92	93	87
118 WCA-3A Alley North			
Number of Inundation Events	7	7	9
Avg. Inundation Duration (Wks/event)	40	39	27
Inundation (Percent of POR)	89	87	78
119 WCA-3A East			
Number of Inundation Events	7	6	7
Avg. Inundation Duration (Wks/event)	39	49	39
Inundation (Percent of POR)	87	95	88
120 WCA-3A West			
Number of Inundation Events	7	7	7
Avg. Inundation Duration (Wks/event)	40	40	40
Inundation (Percent of POR)	90	90	89
121 WCA-3A North Central			
Number of Inundation Events	7	8	8
Avg. Inundation Duration (Wks/event)	41	37	37
Inundation (Percent of POR)	91	96	94

122 WCA-3A Gap			
Number of Inundation Events	7	7	7
Avg. Inundation Duration (Wks/event)	41	40	40
Inundation (Percent of POR)	91	90	89
123 WCA-3A South Central			
Number of Inundation Events	7	7	7
Avg. Inundation Duration (Wks/event)	40	40	39
Inundation (Percent of POR)	89	90	87
124 WCA-3A South			
Number of Inundation Events	7	7	7
Avg. Inundation Duration (Wks/event)	40	43	40
Inundation (Percent of POR)	90	96	89
125 WCA-3B North			
Number of Inundation Events	6	7	6
Avg. Inundation Duration (Wks/event)	42	39	42
Inundation (Percent of POR)	81	87	81
126 WCA-3B West			
Number of Inundation Events	7	6	6
Avg. Inundation Duration (Wks/event)	42	44	42
Inundation (Percent of POR)	94	84	81
127 Pennsuco Wetlands			
Number of Inundation Events	6	6	7
Avg. Inundation Duration (Wks/event)	50	39	32
Inundation (Percent of POR)	96	75	72
128 WCA-3B East			
Number of Inundation Events	6	6	7
Avg. Inundation Duration (Wks/event)	49	41	33
Inundation (Percent of POR)	95	79	75
129 NE Shark Slough			
Number of Inundation Events	6	6	6
Avg. Inundation Duration (Wks/event)	51	41	41
Inundation (Percent of POR)	97	79	79
130 Mid Shark Slough			
Number of Inundation Events	6	6	6
Avg. Inundation Duration (Wks/event)	46	42	42
Inundation (Percent of POR)	88	80	81
131 SW Shark Slough			
Number of Inundation Events	6	7	7
Avg. Inundation Duration (Wks/event)	44	35	37
Inundation (Percent of POR)	84	78	84
132 South Shark Slough			
Number of Inundation Events	7	8	8
Avg. Inundation Duration (Wks/event)	40	33	33
Inundation (Percent of POR)	90	83	84
133 Taylor Slough			
Number of Inundation Events	7	9	8
Avg. Inundation Duration (Wks/event)	27	20	22
Inundation (Percent of POR)	60	56	57
140 Lostman’s Slough			
Number of Inundation Events	7	12	12
Avg. Inundation Duration (Wks/event)	30	12	12
Inundation (Percent of POR)	68	48	46
141 Ochopee Marl Marsh			
Number of Inundation Events	8	8	7
Avg. Inundation Duration (Wks/event)	31	25	28
Inundation (Percent of POR)	78	63	63
143 West Perrine Marl Marsh			
Number of Inundation Events	4	4	4
Avg. Inundation Duration (Wks/event)	8	8	8
Inundation (Percent of POR)	10	10	10
144 Craighead Basin			
Number of Inundation Events	7	5	6
Avg. Inundation Duration (Wks/event)	16	17	15
Inundation (Percent of POR)	37	27	29
145 East Perrine Marl Marsh			

Number of Inundation Events	9	6	6
Avg. Inundation Duration (Wks/event)	16	12	13
Inundation (Percent of POR)	45	24	24
146 Model Lands Marl Marsh			
Number of Inundation Events	10	7	7
Avg. Inundation Duration (Wks/event)	16	10	9
Inundation (Percent of POR)	50	22	21
147 Rocky Glades East			
Number of Inundation Events	8	6	8
Avg. Inundation Duration (Wks/event)	26	25	21
Inundation (Percent of POR)	66	48	54
148 Rocky Glades West			
Number of Inundation Events	8	7	6
Avg. Inundation Duration (Wks/event)	29	27	32
Inundation (Percent of POR)	75	60	61
150 Corbett West			
Number of Inundation Events	7	6	6
Avg. Inundation Duration (Wks/event)	15	5	5
Inundation (Percent of POR)	34	9	9
151 Corbett East			
Number of Inundation Events	7	1	1
Avg. Inundation Duration (Wks/event)	13	1	1
Inundation (Percent of POR)	29	0	0
160 Rotenberger WMA			
Number of Inundation Events	8	10	10
Avg. Inundation Duration (Wks/event)	28	29	29
Inundation (Percent of POR)	71	94	94
170 Holey Land WMA			
Number of Inundation Events	7	6	6
Avg. Inundation Duration (Wks/event)	39	49	49
Inundation (Percent of POR)	88	94	94
180 NE Cypress			
Number of Inundation Events	5	2	2
Avg. Inundation Duration (Wks/event)	14	11	11
Inundation (Percent of POR)	23	7	7
181 Mullet Slough			
Number of Inundation Events	8	10	10
Avg. Inundation Duration (Wks/event)	28	19	19
Inundation (Percent of POR)	71	62	62
182 Dwarf Cypress			
Number of Inundation Events	9	9	9
Avg. Inundation Duration (Wks/event)	21	15	15
Inundation (Percent of POR)	60	44	42
183 Roberts Lake Cypress Strand			
Number of Inundation Events	9	8	8
Avg. Inundation Duration (Wks/event)	24	22	22
Inundation (Percent of POR)	69	57	57
190 WCA-3A Sawgrass			
Number of Inundation Events	7	7	7
Avg. Inundation Duration (Wks/event)	37	38	38
Inundation (Percent of POR)	84	86	85

NOTES:

1) Period of Record (POR) = Driest Cal Years (1972,80,81,87,89,93) Simulation Period

2) Calculating Weekly Averages
   a) Non-Leap Years --> Last eight (8) days of calendar year used for weekly average.
   b) Leap Years --> Last Nine (9) days of calendar year used for weekly average.

3) An Inundation Event(IE) is calculated as a discrete segment of time from the the point at which water level rise above ground surface, providing they exceed 0.2 until the time they fall below ground.

4) Average Inundation Duration (weeks/Event) is the average number of sequential

weeks in an IE for the period of record. This is calculated as:
sum[duration of each IE in weeks] / (# of IE)

5) Percent of Period POR Inundated = 100 * sum[duration of each IE in weeks]/(# of years in POR * 52)

6) Should an incomplete cycle exist at the end of a period of record
or as a result of processing non-consecutive years then that event
and the associated duration for that incomplete event will be included
in the final calculation

RUN DATE: Tue Apr 18 20:59:49 2006 SFWMM V5.5.1

Extreme High Water/Low Water Summary for Indicator Regions
Period of Record (POR) = Wettest Cal Years (1970,83,84,92,95) Simulation Period

	NSM46F	2010BS	2010A1
100 WCA-1 North			
Number of Low Events	0	0	0
Average Duration of Low Events (Wks)	0	0	0
Percent Period of Record of Low Events (Wks)	0	0	0
Number of High Events	0	0	0
Average Duration of High Events (Wks)	0	0	0
Percent Period of Record of High Events (Wks)	0	0	0
101 WCA-1 Central			
Number of Low Events	0	0	0
Average Duration of Low Events (Wks)	0	0	0
Percent Period of Record of Low Events (Wks)	0	0	0
Number of High Events	0	4	4
Average Duration of High Events (Wks)	0	3	3
Percent Period of Record of High Events (Wks)	0	4	4
102 WCA-1 South			
Number of Low Events	0	0	0
Average Duration of Low Events (Wks)	0	0	0
Percent Period of Record of Low Events (Wks)	0	0	0
Number of High Events	0	9	9
Average Duration of High Events (Wks)	0	9	8
Percent Period of Record of High Events (Wks)	0	31	29
110 WCA-2A North			
Number of Low Events	0	0	0
Average Duration of Low Events (Wks)	0	0	0
Percent Period of Record of Low Events (Wks)	0	0	0
Number of High Events	0	2	1
Average Duration of High Events (Wks)	0	1	1
Percent Period of Record of High Events (Wks)	0	1	0
111 WCA-2A South			
Number of Low Events	0	0	0
Average Duration of Low Events (Wks)	0	0	0
Percent Period of Record of Low Events (Wks)	0	0	0
Number of High Events	0	3	3
Average Duration of High Events (Wks)	0	3	3
Percent Period of Record of High Events (Wks)	0	4	3
112 WCA-2B North			
Number of Low Events	0	0	0
Average Duration of Low Events (Wks)	0	0	0
Percent Period of Record of Low Events (Wks)	0	0	0
Number of High Events	2	4	5
Average Duration of High Events (Wks)	1	2	3
Percent Period of Record of High Events (Wks)	1	3	5
113 WCA-2B South			
Number of Low Events	0	0	0
Average Duration of Low Events (Wks)	0	0	0
Percent Period of Record of Low Events (Wks)	0	0	0
Number of High Events	2	5	6
Average Duration of High Events (Wks)	7	44	38
Percent Period of Record of High Events (Wks)	5	85	87
114 WCA-3A NW Corner			
Number of Low Events	0	0	0
Average Duration of Low Events (Wks)	0	0	0
Percent Period of Record of Low Events (Wks)	0	0	0

Number of High Events	0	1	1
Average Duration of High Events (Wks)	0	5	4
Percent Period of Record of High Events (Wks)	0	2	2

115 WCA-3A North

Number of Low Events	0	0	0
Average Duration of Low Events (Wks)	0	0	0
Percent Period of Record of Low Events (Wks)	0	0	0
Number of High Events	0	4	3
Average Duration of High Events (Wks)	0	7	10
Percent Period of Record of High Events (Wks)	0	11	11

116 WCA-3A NE

Number of Low Events	0	0	0
Average Duration of Low Events (Wks)	0	0	0
Percent Period of Record of Low Events (Wks)	0	0	0
Number of High Events	0	6	7
Average Duration of High Events (Wks)	0	11	9
Percent Period of Record of High Events (Wks)	0	25	25

117 WCA-3A NW

Number of Low Events	0	0	0
Average Duration of Low Events (Wks)	0	0	0
Percent Period of Record of Low Events (Wks)	0	0	0
Number of High Events	0	3	3
Average Duration of High Events (Wks)	0	6	6
Percent Period of Record of High Events (Wks)	0	7	7

118 WCA-3A Alley North

Number of Low Events	0	0	0
Average Duration of Low Events (Wks)	0	0	0
Percent Period of Record of Low Events (Wks)	0	0	0
Number of High Events	0	7	6
Average Duration of High Events (Wks)	0	10	12
Percent Period of Record of High Events (Wks)	0	28	28

119 WCA-3A East

Number of Low Events	0	0	0
Average Duration of Low Events (Wks)	0	0	0
Percent Period of Record of Low Events (Wks)	0	0	0
Number of High Events	0	4	5
Average Duration of High Events (Wks)	0	56	38
Percent Period of Record of High Events (Wks)	0	85	72

120 WCA-3A West

Number of Low Events	0	0	0
Average Duration of Low Events (Wks)	0	0	0
Percent Period of Record of Low Events (Wks)	0	0	0
Number of High Events	0	2	2
Average Duration of High Events (Wks)	0	7	7
Percent Period of Record of High Events (Wks)	0	5	5

121 WCA-3A North Central

Number of Low Events	0	0	0
Average Duration of Low Events (Wks)	0	0	0
Percent Period of Record of Low Events (Wks)	0	0	0
Number of High Events	0	5	4
Average Duration of High Events (Wks)	0	9	10
Percent Period of Record of High Events (Wks)	0	17	15

122 WCA-3A Gap

Number of Low Events	0	0	0
Average Duration of Low Events (Wks)	0	0	0
Percent Period of Record of Low Events (Wks)	0	0	0

Number of High Events	0	2	2
Average Duration of High Events (Wks)	0	9	9
Percent Period of Record of High Events (Wks)	0	7	7

123 WCA-3A South Central

Number of Low Events	0	0	0
Average Duration of Low Events (Wks)	0	0	0
Percent Period of Record of Low Events (Wks)	0	0	0
Number of High Events	0	5	5
Average Duration of High Events (Wks)	0	11	10
Percent Period of Record of High Events (Wks)	0	20	20

124 WCA-3A South

Number of Low Events	0	0	0
Average Duration of Low Events (Wks)	0	0	0
Percent Period of Record of Low Events (Wks)	0	0	0
Number of High Events	0	10	6
Average Duration of High Events (Wks)	0	10	14
Percent Period of Record of High Events (Wks)	0	37	32

125 WCA-3B North

Number of Low Events	0	0	0
Average Duration of Low Events (Wks)	0	0	0
Percent Period of Record of Low Events (Wks)	0	0	0
Number of High Events	0	8	5
Average Duration of High Events (Wks)	0	7	31
Percent Period of Record of High Events (Wks)	0	21	59

126 WCA-3B West

Number of Low Events	0	0	0
Average Duration of Low Events (Wks)	0	0	0
Percent Period of Record of Low Events (Wks)	0	0	0
Number of High Events	3	7	5
Average Duration of High Events (Wks)	10	11	28
Percent Period of Record of High Events (Wks)	12	31	55

127 Pennsuco Wetlands

Number of Low Events	0	0	0
Average Duration of Low Events (Wks)	0	0	0
Percent Period of Record of Low Events (Wks)	0	0	0
Number of High Events	9	9	6
Average Duration of High Events (Wks)	16	8	20
Percent Period of Record of High Events (Wks)	56	26	47

128 WCA-3B East

Number of Low Events	0	0	0
Average Duration of Low Events (Wks)	0	0	0
Percent Period of Record of Low Events (Wks)	0	0	0
Number of High Events	3	7	8
Average Duration of High Events (Wks)	11	17	22
Percent Period of Record of High Events (Wks)	13	46	68

129 NE Shark Slough

Number of Low Events	0	0	0
Average Duration of Low Events (Wks)	0	0	0
Percent Period of Record of Low Events (Wks)	0	0	0
Number of High Events	11	4	6
Average Duration of High Events (Wks)	10	5	6
Percent Period of Record of High Events (Wks)	41	8	13

130 Mid Shark Slough

Number of Low Events	0	0	0
Average Duration of Low Events (Wks)	0	0	0
Percent Period of Record of Low Events (Wks)	0	0	0
Number of High Events	2	0	0

Average Duration of High Events (Wks)	2	0	0
Percent Period of Record of High Events (Wks)	2	0	0

131 SW Shark Slough

Number of Low Events	0	0	0
Average Duration of Low Events (Wks)	0	0	0
Percent Period of Record of Low Events (Wks)	0	0	0
Number of High Events	0	0	0
Average Duration of High Events (Wks)	0	0	0
Percent Period of Record of High Events (Wks)	0	0	0

132 South Shark Slough

Number of Low Events	0	0	0
Average Duration of Low Events (Wks)	0	0	0
Percent Period of Record of Low Events (Wks)	0	0	0
Number of High Events	0	0	0
Average Duration of High Events (Wks)	0	0	0
Percent Period of Record of High Events (Wks)	0	0	0

133 Taylor Slough

Number of Low Events	1	2	2
Average Duration of Low Events (Wks)	3	4	3
Percent Period of Record of Low Events (Wks)	1	3	2
Number of High Events	0	0	0
Average Duration of High Events (Wks)	0	0	0
Percent Period of Record of High Events (Wks)	0	0	0

140 Lostman’s Slough

Number of Low Events	1	2	2
Average Duration of Low Events (Wks)	2	9	8
Percent Period of Record of Low Events (Wks)	1	7	6
Number of High Events	0	0	0
Average Duration of High Events (Wks)	0	0	0
Percent Period of Record of High Events (Wks)	0	0	0

141 Ochopee Marl Marsh

Number of Low Events	0	1	0
Average Duration of Low Events (Wks)	0	2	0
Percent Period of Record of Low Events (Wks)	0	1	0
Number of High Events	6	3	3
Average Duration of High Events (Wks)	6	1	2
Percent Period of Record of High Events (Wks)	14	2	2

143 West Perrine Marl Marsh

Number of Low Events	7	8	8
Average Duration of Low Events (Wks)	8	9	9
Percent Period of Record of Low Events (Wks)	21	28	26
Number of High Events	0	0	0
Average Duration of High Events (Wks)	0	0	0
Percent Period of Record of High Events (Wks)	0	0	0

144 Craighead Basin

Number of Low Events	2	4	3
Average Duration of Low Events (Wks)	4	5	5
Percent Period of Record of Low Events (Wks)	3	7	5
Number of High Events	0	0	0
Average Duration of High Events (Wks)	0	0	0
Percent Period of Record of High Events (Wks)	0	0	0

145 East Perrine Marl Marsh

Number of Low Events	4	6	4
Average Duration of Low Events (Wks)	4	4	4
Percent Period of Record of Low Events (Wks)	6	10	7
Number of High Events	0	0	0
Average Duration of High Events (Wks)	0	0	0

Percent Period of Record of High Events (Wks)	0	0	0

146 Model Lands Marl Marsh

Number of Low Events	3	4	5
Average Duration of Low Events (Wks)	5	8	5
Percent Period of Record of Low Events (Wks)	6	12	10
Number of High Events	0	0	0
Average Duration of High Events (Wks)	0	0	0
Percent Period of Record of High Events (Wks)	0	0	0

147 Rocky Glades East

Number of Low Events	0	2	1
Average Duration of Low Events (Wks)	0	4	4
Percent Period of Record of Low Events (Wks)	0	3	2
Number of High Events	3	1	1
Average Duration of High Events (Wks)	7	1	1
Percent Period of Record of High Events (Wks)	8	0	0

148 Rocky Glades West

Number of Low Events	0	1	1
Average Duration of Low Events (Wks)	0	1	2
Percent Period of Record of Low Events (Wks)	0	0	1
Number of High Events	0	0	0
Average Duration of High Events (Wks)	0	0	0
Percent Period of Record of High Events (Wks)	0	0	0

150 Corbett West

Number of Low Events	1	12	12
Average Duration of Low Events (Wks)	1	6	6
Percent Period of Record of Low Events (Wks)	0	29	29
Number of High Events	0	0	0
Average Duration of High Events (Wks)	0	0	0
Percent Period of Record of High Events (Wks)	0	0	0

151 Corbett East

Number of Low Events	5	15	15
Average Duration of Low Events (Wks)	4	12	12
Percent Period of Record of Low Events (Wks)	7	68	68
Number of High Events	0	0	0
Average Duration of High Events (Wks)	0	0	0
Percent Period of Record of High Events (Wks)	0	0	0

160 Rotenberger WMA

Number of Low Events	0	0	0
Average Duration of Low Events (Wks)	0	0	0
Percent Period of Record of Low Events (Wks)	0	0	0
Number of High Events	1	2	2
Average Duration of High Events (Wks)	5	2	2
Percent Period of Record of High Events (Wks)	2	1	1

170 Holey Land WMA

Number of Low Events	0	0	0
Average Duration of Low Events (Wks)	0	0	0
Percent Period of Record of Low Events (Wks)	0	0	0
Number of High Events	4	5	5
Average Duration of High Events (Wks)	6	37	38
Percent Period of Record of High Events (Wks)	9	71	72

180 NE Cypress

Number of Low Events	3	14	13
Average Duration of Low Events (Wks)	6	4	4
Percent Period of Record of Low Events (Wks)	7	21	21
Number of High Events	12	8	8
Average Duration of High Events (Wks)	5	1	1
Percent Period of Record of High Events (Wks)	23	4	4

181 Mullenbrough

Number of Low Events	1	2	2
Average Duration of Low Events (Wks)	2	3	3
Percent Period of Record of Low Events (Wks)	1	2	2
Number of High Events	9	10	10
Average Duration of High Events (Wks)	24	17	17
Percent Period of Record of High Events (Wks)	82	66	65

182 Dwarf Cypress

Number of Low Events	1	3	4
Average Duration of Low Events (Wks)	3	4	4
Percent Period of Record of Low Events (Wks)	1	5	5
Number of High Events	11	14	14
Average Duration of High Events (Wks)	15	8	7
Percent Period of Record of High Events (Wks)	62	40	40

183 Roberts Lake Cypress Strand

Number of Low Events	1	3	3
Average Duration of Low Events (Wks)	3	4	4
Percent Period of Record of Low Events (Wks)	1	5	5
Number of High Events	10	14	14
Average Duration of High Events (Wks)	18	11	10
Percent Period of Record of High Events (Wks)	71	57	54

190 WCA-3A Sawgrass

Number of Low Events	0	0	0
Average Duration of Low Events (Wks)	0	0	0
Percent Period of Record of Low Events (Wks)	0	0	0
Number of High Events	1	5	4
Average Duration of High Events (Wks)	4	10	11
Percent Period of Record of High Events (Wks)	2	20	17

NOTES:

1) Period of Record (POR) = Wettest Cal Years (1970,83,84,92,95) Simulation Period

2) Calculating Weekly Averages
   a) Non-Leap Years --> Last eight (8) days of calendar year used for weekly average.
   b) Leap Years --> Last Nine (9) days of calendar year used for weekly average.

3) A HIGH WATER EVENT (HWE) is characterized as an occurrence where the weekly average depth is continuously (one or more weeks) over the High Water Threshold.
   Caveat: For the MARL MARSH Landscape, an event must occur for at least two (2) weeks.

4) A LOW WATER EVENT (LWE) is characterized as an occurrence where the weekly average depth is continuously (one or more weeks) under the Low Water Threshold.

5) The high and low threshold values are listed next to the IR name.
   EX: IR 100 WCA-1 North (2.5, -1.0)

6) The Average Duration of Events is the total number of weeks divided by the total number of events (weeks/events), rounded to the nearest whole number.

7) The Percent Period of Record of Events is the average duration in weeks multiplied by the total number of events, divided by the number of weeks in the simulation period, and multiplied by 100 (average_weeks * events / simulation_weeks * 100). This number is rounded

8) Should an incomplete cycle exist at the end of a period of record or as a result of processing non-consecutive years then that event and the associated duration for that incomplete event will be included in the final calculation

RUN DATE: Tue Apr 18 21:06:12 2006 SFWMM V5.5.1

Inundation Pattern in the Loxahatchee NWR Landscape

Average Duration of Inundation Events (Weeks) – 01/01/1965 – 12/31/2000

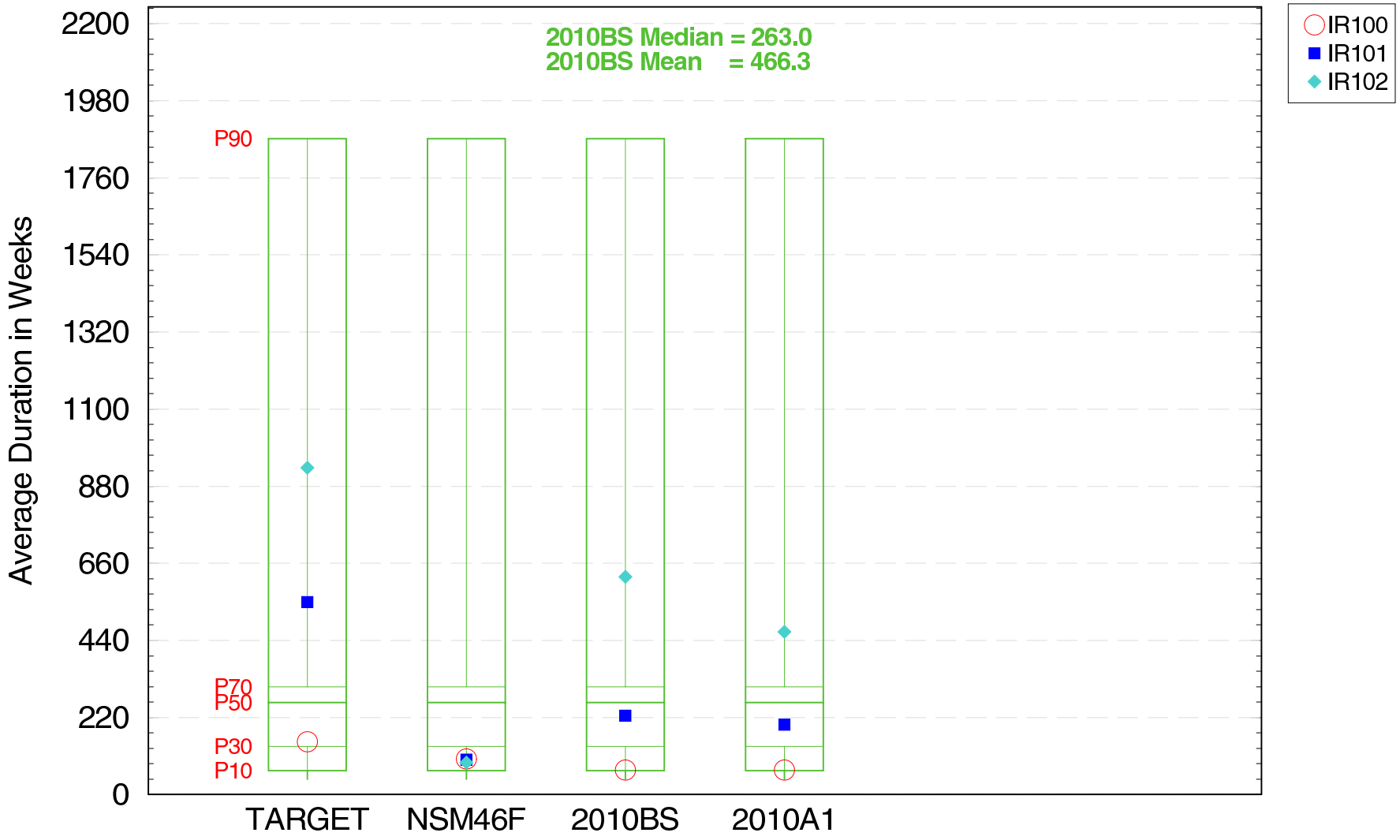

The box–whisker plot represents the min–10–30–50–70–90–max percentiles for all cells in the 2010BS Loxahatchee NWR Landscape

2010BS is the target for this performance measure.

For Planning Purposes Only
Run date: Tue Apr 18 20:59:49 2006
SFWMM V5.5.1
CRAP7906

Script used: /nw/cerp_modeling/projects/Acceler8/scripts/GE_Study/ge2.pl
Filename: ge2_all_years_cal_lnwr_duration_boxplot.fig

RECOVER Performance Measure – GE–E2

Extreme High Water/Low Water Summary for Indicator Regions

Period of Record (POR) = Wettest Water Years (10/07-09/30 - 1970,83,84,87,92,95) Simulation Period

	NSM46F	2010BS	2010A1
100 WCA-1 North			
Number of Low Events	0	0	0
Average Duration of Low Events (Wks)	0	0	0
Percent Period of Record of Low Events (Wks)	0	0	0
Number of High Events	0	0	0
Average Duration of High Events (Wks)	0	0	0
Percent Period of Record of High Events (Wks)	0	0	0
101 WCA-1 Central			
Number of Low Events	0	0	0
Average Duration of Low Events (Wks)	0	0	0
Percent Period of Record of Low Events (Wks)	0	0	0
Number of High Events	0	4	4
Average Duration of High Events (Wks)	0	3	3
Percent Period of Record of High Events (Wks)	0	5	5
102 WCA-1 South			
Number of Low Events	0	0	0
Average Duration of Low Events (Wks)	0	0	0
Percent Period of Record of Low Events (Wks)	0	0	0
Number of High Events	0	11	11
Average Duration of High Events (Wks)	0	7	7
Percent Period of Record of High Events (Wks)	0	34	33
110 WCA-2A North			
Number of Low Events	0	0	0
Average Duration of Low Events (Wks)	0	0	0
Percent Period of Record of Low Events (Wks)	0	0	0
Number of High Events	0	2	1
Average Duration of High Events (Wks)	0	1	1
Percent Period of Record of High Events (Wks)	0	1	0
111 WCA-2A South			
Number of Low Events	0	0	0
Average Duration of Low Events (Wks)	0	0	0
Percent Period of Record of Low Events (Wks)	0	0	0
Number of High Events	0	3	3
Average Duration of High Events (Wks)	0	3	3
Percent Period of Record of High Events (Wks)	0	5	4
112 WCA-2B North			
Number of Low Events	0	0	0
Average Duration of Low Events (Wks)	0	0	0
Percent Period of Record of Low Events (Wks)	0	0	0
Number of High Events	2	3	4
Average Duration of High Events (Wks)	1	3	3
Percent Period of Record of High Events (Wks)	1	4	5
113 WCA-2B South			
Number of Low Events	0	0	0
Average Duration of Low Events (Wks)	0	0	0
Percent Period of Record of Low Events (Wks)	0	0	0
Number of High Events	2	8	9
Average Duration of High Events (Wks)	7	23	21
Percent Period of Record of High Events (Wks)	6	82	85
114 WCA-3A NW Corner			
Number of Low Events	0	0	0
Average Duration of Low Events (Wks)	0	0	0
Percent Period of Record of Low Events (Wks)	0	0	0

Number of High Events	0	1	1
Average Duration of High Events (Wks)	0	5	4
Percent Period of Record of High Events (Wks)	0	2	2

115 WCA-3A North

Number of Low Events	0	0	0
Average Duration of Low Events (Wks)	0	0	0
Percent Period of Record of Low Events (Wks)	0	0	0
Number of High Events	0	3	3
Average Duration of High Events (Wks)	0	8	9
Percent Period of Record of High Events (Wks)	0	11	12

116 WCA-3A NE

Number of Low Events	0	0	0
Average Duration of Low Events (Wks)	0	0	0
Percent Period of Record of Low Events (Wks)	0	0	0
Number of High Events	0	5	4
Average Duration of High Events (Wks)	0	9	11
Percent Period of Record of High Events (Wks)	0	20	19

117 WCA-3A NW

Number of Low Events	0	0	0
Average Duration of Low Events (Wks)	0	0	0
Percent Period of Record of Low Events (Wks)	0	0	0
Number of High Events	0	3	3
Average Duration of High Events (Wks)	0	6	6
Percent Period of Record of High Events (Wks)	0	9	9

118 WCA-3A Alley North

Number of Low Events	0	0	0
Average Duration of Low Events (Wks)	0	0	0
Percent Period of Record of Low Events (Wks)	0	0	0
Number of High Events	0	5	4
Average Duration of High Events (Wks)	0	10	12
Percent Period of Record of High Events (Wks)	0	23	22

119 WCA-3A East

Number of Low Events	0	0	0
Average Duration of Low Events (Wks)	0	0	0
Percent Period of Record of Low Events (Wks)	0	0	0
Number of High Events	0	7	8
Average Duration of High Events (Wks)	0	26	19
Percent Period of Record of High Events (Wks)	0	83	67

120 WCA-3A West

Number of Low Events	0	0	0
Average Duration of Low Events (Wks)	0	0	0
Percent Period of Record of Low Events (Wks)	0	0	0
Number of High Events	0	2	2
Average Duration of High Events (Wks)	0	7	7
Percent Period of Record of High Events (Wks)	0	6	6

121 WCA-3A North Central

Number of Low Events	0	0	0
Average Duration of Low Events (Wks)	0	0	0
Percent Period of Record of Low Events (Wks)	0	0	0
Number of High Events	0	4	3
Average Duration of High Events (Wks)	0	9	10
Percent Period of Record of High Events (Wks)	0	15	13

122 WCA-3A Gap

Number of Low Events	0	0	0
Average Duration of Low Events (Wks)	0	0	0
Percent Period of Record of Low Events (Wks)	0	0	0

Number of High Events	0	2	2
Average Duration of High Events (Wks)	0	9	9
Percent Period of Record of High Events (Wks)	0	8	8

123 WCA-3A South Central

Number of Low Events	0	0	0
Average Duration of Low Events (Wks)	0	0	0
Percent Period of Record of Low Events (Wks)	0	0	0
Number of High Events	0	4	4
Average Duration of High Events (Wks)	0	10	9
Percent Period of Record of High Events (Wks)	0	19	17

124 WCA-3A South

Number of Low Events	0	0	0
Average Duration of Low Events (Wks)	0	0	0
Percent Period of Record of Low Events (Wks)	0	0	0
Number of High Events	0	8	5
Average Duration of High Events (Wks)	0	9	10
Percent Period of Record of High Events (Wks)	0	31	22

125 WCA-3B North

Number of Low Events	0	0	0
Average Duration of Low Events (Wks)	0	0	0
Percent Period of Record of Low Events (Wks)	0	0	0
Number of High Events	0	7	7
Average Duration of High Events (Wks)	0	7	16
Percent Period of Record of High Events (Wks)	0	22	52

126 WCA-3B West

Number of Low Events	0	0	0
Average Duration of Low Events (Wks)	0	0	0
Percent Period of Record of Low Events (Wks)	0	0	0
Number of High Events	3	5	6
Average Duration of High Events (Wks)	9	12	17
Percent Period of Record of High Events (Wks)	12	27	47

127 Pennsuco Wetlands

Number of Low Events	0	0	0
Average Duration of Low Events (Wks)	0	0	0
Percent Period of Record of Low Events (Wks)	0	0	0
Number of High Events	11	7	7
Average Duration of High Events (Wks)	10	9	13
Percent Period of Record of High Events (Wks)	50	27	40

128 WCA-3B East

Number of Low Events	0	0	0
Average Duration of Low Events (Wks)	0	0	0
Percent Period of Record of Low Events (Wks)	0	0	0
Number of High Events	3	7	10
Average Duration of High Events (Wks)	9	12	14
Percent Period of Record of High Events (Wks)	12	37	62

129 NE Shark Slough

Number of Low Events	0	0	0
Average Duration of Low Events (Wks)	0	0	0
Percent Period of Record of Low Events (Wks)	0	0	0
Number of High Events	11	4	6
Average Duration of High Events (Wks)	7	5	5
Percent Period of Record of High Events (Wks)	35	9	14

130 Mid Shark Slough

Number of Low Events	0	0	0
Average Duration of Low Events (Wks)	0	0	0
Percent Period of Record of Low Events (Wks)	0	0	0
Number of High Events	2	0	0

Average Duration of High Events (Wks)	2	0	0
Percent Period of Record of High Events (Wks)	2	0	0

131 SW Shark Slough

Number of Low Events	0	0	0
Average Duration of Low Events (Wks)	0	0	0
Percent Period of Record of Low Events (Wks)	0	0	0
Number of High Events	0	0	0
Average Duration of High Events (Wks)	0	0	0
Percent Period of Record of High Events (Wks)	0	0	0

132 South Shark Slough

Number of Low Events	0	0	0
Average Duration of Low Events (Wks)	0	0	0
Percent Period of Record of Low Events (Wks)	0	0	0
Number of High Events	0	0	0
Average Duration of High Events (Wks)	0	0	0
Percent Period of Record of High Events (Wks)	0	0	0

133 Taylor Slough

Number of Low Events	1	2	2
Average Duration of Low Events (Wks)	3	4	3
Percent Period of Record of Low Events (Wks)	1	4	2
Number of High Events	0	0	0
Average Duration of High Events (Wks)	0	0	0
Percent Period of Record of High Events (Wks)	0	0	0

140 Lostman’s Slough

Number of Low Events	1	2	2
Average Duration of Low Events (Wks)	2	9	8
Percent Period of Record of Low Events (Wks)	1	8	7
Number of High Events	0	0	0
Average Duration of High Events (Wks)	0	0	0
Percent Period of Record of High Events (Wks)	0	0	0

141 Ochopee Marl Marsh

Number of Low Events	0	1	0
Average Duration of Low Events (Wks)	0	2	0
Percent Period of Record of Low Events (Wks)	0	1	0
Number of High Events	5	3	3
Average Duration of High Events (Wks)	6	1	2
Percent Period of Record of High Events (Wks)	14	2	3

143 West Perrine Marl Marsh

Number of Low Events	6	7	7
Average Duration of Low Events (Wks)	8	9	9
Percent Period of Record of Low Events (Wks)	22	29	27
Number of High Events	0	0	0
Average Duration of High Events (Wks)	0	0	0
Percent Period of Record of High Events (Wks)	0	0	0

144 Craighead Basin

Number of Low Events	2	3	2
Average Duration of Low Events (Wks)	4	5	6
Percent Period of Record of Low Events (Wks)	4	7	5
Number of High Events	0	0	0
Average Duration of High Events (Wks)	0	0	0
Percent Period of Record of High Events (Wks)	0	0	0

145 East Perrine Marl Marsh

Number of Low Events	3	5	3
Average Duration of Low Events (Wks)	4	4	4
Percent Period of Record of Low Events (Wks)	6	10	6
Number of High Events	0	0	0
Average Duration of High Events (Wks)	0	0	0

Percent Period of Record of High Events (Wks)	0	0	0

146 Model Lands Marl Marsh

Number of Low Events	2	3	4
Average Duration of Low Events (Wks)	6	8	5
Percent Period of Record of Low Events (Wks)	5	11	10
Number of High Events	0	0	0
Average Duration of High Events (Wks)	0	0	0
Percent Period of Record of High Events (Wks)	0	0	0

147 Rocky Glades East

Number of Low Events	0	2	1
Average Duration of Low Events (Wks)	0	4	4
Percent Period of Record of Low Events (Wks)	0	4	2
Number of High Events	4	1	1
Average Duration of High Events (Wks)	5	1	1
Percent Period of Record of High Events (Wks)	10	0	0

148 Rocky Glades West

Number of Low Events	0	1	1
Average Duration of Low Events (Wks)	0	1	2
Percent Period of Record of Low Events (Wks)	0	0	1
Number of High Events	0	0	0
Average Duration of High Events (Wks)	0	0	0
Percent Period of Record of High Events (Wks)	0	0	0

150 Corbett West

Number of Low Events	1	8	8
Average Duration of Low Events (Wks)	1	8	8
Percent Period of Record of Low Events (Wks)	0	30	30
Number of High Events	0	0	0
Average Duration of High Events (Wks)	0	0	0
Percent Period of Record of High Events (Wks)	0	0	0

151 Corbett East

Number of Low Events	4	11	11
Average Duration of Low Events (Wks)	4	13	13
Percent Period of Record of Low Events (Wks)	8	66	66
Number of High Events	0	0	0
Average Duration of High Events (Wks)	0	0	0
Percent Period of Record of High Events (Wks)	0	0	0

160 Rotenberger WMA

Number of Low Events	0	0	0
Average Duration of Low Events (Wks)	0	0	0
Percent Period of Record of Low Events (Wks)	0	0	0
Number of High Events	1	2	2
Average Duration of High Events (Wks)	5	2	2
Percent Period of Record of High Events (Wks)	2	1	1

170 Holey Land WMA

Number of Low Events	0	0	0
Average Duration of Low Events (Wks)	0	0	0
Percent Period of Record of Low Events (Wks)	0	0	0
Number of High Events	3	7	8
Average Duration of High Events (Wks)	6	21	19
Percent Period of Record of High Events (Wks)	8	66	67

180 NE Cypress

Number of Low Events	3	13	12
Average Duration of Low Events (Wks)	6	4	5
Percent Period of Record of Low Events (Wks)	8	24	24
Number of High Events	11	3	3
Average Duration of High Events (Wks)	4	1	1
Percent Period of Record of High Events (Wks)	18	2	2

181 Mulleneburgh

Number of Low Events	1	2	2
Average Duration of Low Events (Wks)	2	3	3
Percent Period of Record of Low Events (Wks)	1	2	2
Number of High Events	12	11	11
Average Duration of High Events (Wks)	15	12	12
Percent Period of Record of High Events (Wks)	79	61	61

182 Dwarf Cypress

Number of Low Events	1	3	4
Average Duration of Low Events (Wks)	3	4	4
Percent Period of Record of Low Events (Wks)	1	5	6
Number of High Events	13	13	13
Average Duration of High Events (Wks)	9	7	6
Percent Period of Record of High Events (Wks)	56	40	38

183 Roberts Lake Cypress Strand

Number of Low Events	1	3	3
Average Duration of Low Events (Wks)	3	4	4
Percent Period of Record of Low Events (Wks)	1	5	5
Number of High Events	13	15	13
Average Duration of High Events (Wks)	11	8	9
Percent Period of Record of High Events (Wks)	66	53	51

190 WCA-3A Sawgrass

Number of Low Events	0	0	0
Average Duration of Low Events (Wks)	0	0	0
Percent Period of Record of Low Events (Wks)	0	0	0
Number of High Events	1	4	3
Average Duration of High Events (Wks)	4	9	10
Percent Period of Record of High Events (Wks)	2	17	14

NOTES:

1) Period of Record (POR) = Wettest Water Years (10/07-09/30 - 1970,83,84,87,92,95) Simulation Period

2) Calculating Weekly Averages
   a) Non-Leap Years --> Last eight (8) days of calendar year used for weekly average.
   b) Leap Years --> Last Nine (9) days of calendar year used for weekly average.

3) A HIGH WATER EVENT (HWE) is characterized as an occurrence where the weekly average depth is continuously (one or more weeks) over the High Water Threshold.
   Caveat: For the MARL MARSH Landscape, an event must occur for at least two (2) weeks.

4) A LOW WATER EVENT (LWE) is characterized as an occurrence where the weekly average depth is continuously (one or more weeks) under the Low Water Threshold.

5) The high and low threshold values are listed next to the IR name.
   EX: IR 100 WCA-1 North (2.5, -1.0)

6) The Average Duration of Events is the total number of weeks divided by the total number of events (weeks/events), rounded to the nearest whole number.

7) The Percent Period of Record of Events is the average duration in weeks multiplied by the total number of events, divided by the number of weeks in the simulation period, and multiplied by 100 (average_weeks * events / simulation_weeks * 100). This number is rounded

8) Should an incomplete cycle exist at the end of a period of record or as a result of processing non-consecutive years then that event and the associated duration for that incomplete event will be included in the final calculation

RUN DATE: Tue Apr 18 21:06:12 2006 SFWMM V5.5.1

Extreme High Water/Low Water Summary for Indicator Regions
Period of Record (POR) = (01/01/1965 - 12/31/2000) Simulation Period

	Target	NSM46F	2010BS	2010A1
100 WCA-1 North				
Number of Low Events	1	1	1	2
Average Duration of Low Events (Wks)	2	4	4	3
Percent Period of Record of Low Events (Wks)	0	0	0	0
Number of High Events	20	0	0	0
Average Duration of High Events (Wks)	3	0	0	0
Percent Period of Record of High Events (Wks)	0	0	0	0
101 WCA-1 Central				
Number of Low Events	1	1	0	0
Average Duration of Low Events (Wks)	2	4	0	0
Percent Period of Record of Low Events (Wks)	0	0	0	0
Number of High Events	22	0	13	15
Average Duration of High Events (Wks)	2	0	2	2
Percent Period of Record of High Events (Wks)	0	0	2	2
102 WCA-1 South				
Number of Low Events	1	1	0	0
Average Duration of Low Events (Wks)	2	4	0	0
Percent Period of Record of Low Events (Wks)	0	0	0	0
Number of High Events	37	0	35	35
Average Duration of High Events (Wks)	1	0	14	14
Percent Period of Record of High Events (Wks)	0	0	26	25
110 WCA-2A North				
Number of Low Events		6	8	9
Average Duration of Low Events (Wks)		3	4	4
Percent Period of Record of Low Events (Wks)		1	2	2
Number of High Events		0	3	4
Average Duration of High Events (Wks)		0	2	1
Percent Period of Record of High Events (Wks)		0	0	0
111 WCA-2A South				
Number of Low Events		4	6	6
Average Duration of Low Events (Wks)		3	4	4
Percent Period of Record of Low Events (Wks)		1	1	1
Number of High Events		0	7	5
Average Duration of High Events (Wks)		0	4	4
Percent Period of Record of High Events (Wks)		0	1	1
112 WCA-2B North				
Number of Low Events		2	4	4
Average Duration of Low Events (Wks)		2	3	3
Percent Period of Record of Low Events (Wks)		0	1	1
Number of High Events		2	7	9
Average Duration of High Events (Wks)		4	4	4
Percent Period of Record of High Events (Wks)		0	2	2
113 WCA-2B South				
Number of Low Events		2	16	14
Average Duration of Low Events (Wks)		2	6	10
Percent Period of Record of Low Events (Wks)		0	5	7
Number of High Events		5	30	31
Average Duration of High Events (Wks)		7	31	30
Percent Period of Record of High Events (Wks)		2	50	49
114 WCA-3A NW Corner				
Number of Low Events		2	8	8
Average Duration of Low Events (Wks)		6	6	7
Percent Period of Record of Low Events (Wks)		1	2	3

Number of High Events	0	1	1
Average Duration of High Events (Wks)	0	11	8
Percent Period of Record of High Events (Wks)	0	1	0

115 WCA-3A North

Number of Low Events	4	6	10
Average Duration of Low Events (Wks)	4	3	8
Percent Period of Record of Low Events (Wks)	1	1	4
Number of High Events	0	7	6
Average Duration of High Events (Wks)	0	9	9
Percent Period of Record of High Events (Wks)	0	3	3

116 WCA-3A NE

Number of Low Events	6	7	11
Average Duration of Low Events (Wks)	4	4	6
Percent Period of Record of Low Events (Wks)	1	1	3
Number of High Events	0	20	13
Average Duration of High Events (Wks)	0	8	9
Percent Period of Record of High Events (Wks)	0	8	6

117 WCA-3A NW

Number of Low Events	3	2	9
Average Duration of Low Events (Wks)	3	4	3
Percent Period of Record of Low Events (Wks)	1	0	1
Number of High Events	0	6	6
Average Duration of High Events (Wks)	0	8	6
Percent Period of Record of High Events (Wks)	0	2	2

118 WCA-3A Alley North

Number of Low Events	4	8	12
Average Duration of Low Events (Wks)	5	4	7
Percent Period of Record of Low Events (Wks)	1	2	4
Number of High Events	0	20	12
Average Duration of High Events (Wks)	0	9	11
Percent Period of Record of High Events (Wks)	0	10	7

119 WCA-3A East

Number of Low Events	3	2	5
Average Duration of Low Events (Wks)	6	3	3
Percent Period of Record of Low Events (Wks)	1	0	1
Number of High Events	0	34	30
Average Duration of High Events (Wks)	0	29	20
Percent Period of Record of High Events (Wks)	0	54	32

120 WCA-3A West

Number of Low Events	5	7	9
Average Duration of Low Events (Wks)	5	3	4
Percent Period of Record of Low Events (Wks)	1	1	2
Number of High Events	0	3	3
Average Duration of High Events (Wks)	0	8	7
Percent Period of Record of High Events (Wks)	0	1	1

121 WCA-3A North Central

Number of Low Events	6	2	5
Average Duration of Low Events (Wks)	4	3	3
Percent Period of Record of Low Events (Wks)	1	0	1
Number of High Events	0	9	6
Average Duration of High Events (Wks)	0	9	11
Percent Period of Record of High Events (Wks)	0	4	4

122 WCA-3A Gap

Number of Low Events	8	9	7
Average Duration of Low Events (Wks)	5	3	6
Percent Period of Record of Low Events (Wks)	2	1	2

Number of High Events	0	5	3
Average Duration of High Events (Wks)	0	8	10
Percent Period of Record of High Events (Wks)	0	2	2

123 WCA-3A South Central

Number of Low Events	7	3	9
Average Duration of Low Events (Wks)	5	3	4
Percent Period of Record of Low Events (Wks)	2	1	2
Number of High Events	0	11	7
Average Duration of High Events (Wks)	0	9	12
Percent Period of Record of High Events (Wks)	0	5	4

124 WCA-3A South

Number of Low Events	6	1	6
Average Duration of Low Events (Wks)	3	2	3
Percent Period of Record of Low Events (Wks)	1	0	1
Number of High Events	2	25	11
Average Duration of High Events (Wks)	1	10	12
Percent Period of Record of High Events (Wks)	0	14	7

125 WCA-3B North

Number of Low Events	7	5	6
Average Duration of Low Events (Wks)	7	4	4
Percent Period of Record of Low Events (Wks)	3	1	1
Number of High Events	1	15	22
Average Duration of High Events (Wks)	1	7	18
Percent Period of Record of High Events (Wks)	0	6	21

126 WCA-3B West

Number of Low Events	0	4	5
Average Duration of Low Events (Wks)	0	4	6
Percent Period of Record of Low Events (Wks)	0	1	2
Number of High Events	10	16	19
Average Duration of High Events (Wks)	9	11	18
Percent Period of Record of High Events (Wks)	5	9	19

127 Pennsuco Wetlands

Number of Low Events	0	33	32
Average Duration of Low Events (Wks)	0	4	5
Percent Period of Record of Low Events (Wks)	0	7	8
Number of High Events	33	19	15
Average Duration of High Events (Wks)	13	8	19
Percent Period of Record of High Events (Wks)	23	8	15

128 WCA-3B East

Number of Low Events	0	10	20
Average Duration of Low Events (Wks)	0	6	5
Percent Period of Record of Low Events (Wks)	0	3	5
Number of High Events	13	27	31
Average Duration of High Events (Wks)	8	11	17
Percent Period of Record of High Events (Wks)	6	17	28

129 NE Shark Slough

Number of Low Events	1	9	13
Average Duration of Low Events (Wks)	1	7	5
Percent Period of Record of Low Events (Wks)	0	3	3
Number of High Events	32	8	10
Average Duration of High Events (Wks)	10	6	7
Percent Period of Record of High Events (Wks)	17	2	3

130 Mid Shark Slough

Number of Low Events	2	10	10
Average Duration of Low Events (Wks)	10	6	6
Percent Period of Record of Low Events (Wks)	1	3	3
Number of High Events	3	1	1

Average Duration of High Events (Wks)	2	1	1
Percent Period of Record of High Events (Wks)	0	0	0

131 SW Shark Slough

Number of Low Events	3	13	11
Average Duration of Low Events (Wks)	9	6	5
Percent Period of Record of Low Events (Wks)	1	4	3
Number of High Events	1	0	0
Average Duration of High Events (Wks)	1	0	0
Percent Period of Record of High Events (Wks)	0	0	0

132 South Shark Slough

Number of Low Events	4	11	6
Average Duration of Low Events (Wks)	6	4	6
Percent Period of Record of Low Events (Wks)	1	3	2
Number of High Events	1	0	0
Average Duration of High Events (Wks)	1	0	0
Percent Period of Record of High Events (Wks)	0	0	0

133 Taylor Slough

Number of Low Events	24	26	23
Average Duration of Low Events (Wks)	5	5	5
Percent Period of Record of Low Events (Wks)	7	7	7
Number of High Events	0	0	0
Average Duration of High Events (Wks)	0	0	0
Percent Period of Record of High Events (Wks)	0	0	0

140 Lostman’s Slough

Number of Low Events	22	40	41
Average Duration of Low Events (Wks)	11	9	9
Percent Period of Record of Low Events (Wks)	13	19	21
Number of High Events	1	0	0
Average Duration of High Events (Wks)	1	0	0
Percent Period of Record of High Events (Wks)	0	0	0

141 Ochopee Marl Marsh

Number of Low Events	12	19	17
Average Duration of Low Events (Wks)	11	13	12
Percent Period of Record of Low Events (Wks)	7	13	11
Number of High Events	19	6	6
Average Duration of High Events (Wks)	6	2	2
Percent Period of Record of High Events (Wks)	6	1	1

143 West Perrine Marl Marsh

Number of Low Events	49	46	47
Average Duration of Low Events (Wks)	14	17	16
Percent Period of Record of Low Events (Wks)	37	41	40
Number of High Events	0	0	0
Average Duration of High Events (Wks)	0	0	0
Percent Period of Record of High Events (Wks)	0	0	0

144 Craighead Basin

Number of Low Events	28	35	36
Average Duration of Low Events (Wks)	9	8	8
Percent Period of Record of Low Events (Wks)	13	16	16
Number of High Events	0	0	0
Average Duration of High Events (Wks)	0	0	0
Percent Period of Record of High Events (Wks)	0	0	0

145 East Perrine Marl Marsh

Number of Low Events	36	48	43
Average Duration of Low Events (Wks)	10	7	7
Percent Period of Record of Low Events (Wks)	19	18	16
Number of High Events	0	0	0
Average Duration of High Events (Wks)	0	0	0

Percent Period of Record of High Events (Wks)	0	0	0

146 Model Lands Marl Marsh

Number of Low Events	32	43	41
Average Duration of Low Events (Wks)	8	7	7
Percent Period of Record of Low Events (Wks)	13	17	16
Number of High Events	0	0	0
Average Duration of High Events (Wks)	0	0	0
Percent Period of Record of High Events (Wks)	0	0	0

147 Rocky Glades East

Number of Low Events	26	29	36
Average Duration of Low Events (Wks)	8	16	11
Percent Period of Record of Low Events (Wks)	12	24	22
Number of High Events	11	2	2
Average Duration of High Events (Wks)	5	1	1
Percent Period of Record of High Events (Wks)	3	0	0

148 Rocky Glades West

Number of Low Events	15	26	25
Average Duration of Low Events (Wks)	10	14	12
Percent Period of Record of Low Events (Wks)	8	19	16
Number of High Events	0	0	0
Average Duration of High Events (Wks)	0	0	0
Percent Period of Record of High Events (Wks)	0	0	0

150 Corbett West

Number of Low Events	33	79	79
Average Duration of Low Events (Wks)	9	11	11
Percent Period of Record of Low Events (Wks)	15	46	46
Number of High Events	0	0	0
Average Duration of High Events (Wks)	0	0	0
Percent Period of Record of High Events (Wks)	0	0	0

151 Corbett East

Number of Low Events	38	79	76
Average Duration of Low Events (Wks)	9	19	19
Percent Period of Record of Low Events (Wks)	19	78	78
Number of High Events	0	0	0
Average Duration of High Events (Wks)	0	0	0
Percent Period of Record of High Events (Wks)	0	0	0

160 Rotenberger WMA

Number of Low Events	12	4	4
Average Duration of Low Events (Wks)	4	6	6
Percent Period of Record of Low Events (Wks)	3	1	1
Number of High Events	2	9	9
Average Duration of High Events (Wks)	3	2	2
Percent Period of Record of High Events (Wks)	0	1	1

170 Holey Land WMA

Number of Low Events	8	3	2
Average Duration of Low Events (Wks)	7	2	3
Percent Period of Record of Low Events (Wks)	3	0	0
Number of High Events	10	37	40
Average Duration of High Events (Wks)	7	24	23
Percent Period of Record of High Events (Wks)	3	48	48

180 NE Cypress

Number of Low Events	42	62	59
Average Duration of Low Events (Wks)	9	11	12
Percent Period of Record of Low Events (Wks)	20	37	37
Number of High Events	52	40	40
Average Duration of High Events (Wks)	6	2	2
Percent Period of Record of High Events (Wks)	18	5	5

181 Mullenbrough

Number of Low Events	27	36	36
Average Duration of Low Events (Wks)	7	9	9
Percent Period of Record of Low Events (Wks)	11	17	17
Number of High Events	45	55	56
Average Duration of High Events (Wks)	25	15	15
Percent Period of Record of High Events (Wks)	60	45	45

182 Dwarf Cypress

Number of Low Events	29	36	36
Average Duration of Low Events (Wks)	10	11	11
Percent Period of Record of Low Events (Wks)	15	20	21
Number of High Events	73	76	79
Average Duration of High Events (Wks)	11	6	6
Percent Period of Record of High Events (Wks)	41	26	25

183 Roberts Lake Cypress Strand

Number of Low Events	24	37	36
Average Duration of Low Events (Wks)	10	9	9
Percent Period of Record of Low Events (Wks)	13	17	17
Number of High Events	58	60	63
Average Duration of High Events (Wks)	17	13	12
Percent Period of Record of High Events (Wks)	51	41	40

190 WCA-3A Sawgrass

Number of Low Events	10	5	10
Average Duration of Low Events (Wks)	7	3	4
Percent Period of Record of Low Events (Wks)	4	1	2
Number of High Events	3	12	8
Average Duration of High Events (Wks)	2	9	11
Percent Period of Record of High Events (Wks)	0	6	4

NOTES:

1) Period of Record (POR) = (01/01/1965 - 12/31/2000) Simulation Period

2) Calculating Weekly Averages
   a) Non-Leap Years --> Last eight (8) days of calendar year used for weekly average.
   b) Leap Years --> Last Nine (9) days of calendar year used for weekly average.

3) A HIGH WATER EVENT (HWE) is characterized as an occurrence where the weekly average depth is continuously (one or more weeks) over the High Water Threshold.
   Caveat: For the MARL MARSH Landscape, an event must occur for at least two (2) weeks.

4) A LOW WATER EVENT (LWE) is characterized as an occurrence where the weekly average depth is continuously (one or more weeks) under the Low Water Threshold.

5) The high and low threshold values are listed next to the IR name.
   EX: IR 100 WCA-1 North (2.5, -1.0)

6) The Average Duration of Events is the total number of weeks divided by the total number of events (weeks/events), rounded to the nearest whole number.

7) The Percent Period of Record of Events is the average duration in weeks multiplied by the total number of events, divided by the number of weeks in the simulation period, and multiplied by 100 (average_weeks * events / simulation_weeks * 100). This number is rounded

8) Should an incomplete cycle exist at the end of a period of record or as a result of processing non-consecutive years then that event and the associated duration for that incomplete event will be included in the final calculation

RUN DATE: Tue Apr 18 21:06:12 2006 SFWMM V5.5.1

Hydrologic Suitability for Elevated Tree Islands
Period of Record (POR) = (01/01/1981 - 12/31/2000) Simulation Period

	NSM46F	2010BS	2010A1
110 WCA-2A North			
Number of Weeks < -1.0 Feet	4	14	20
Percent Period of Record of Weeks < -1.0 Feet	0	1	2
Number of Weeks > 2.0 Feet	0	13	11
Percent Period of Record of Weeks > 2.0 Feet	0	1	1
111 WCA-2A South			
Number of Weeks < -1.0 Feet	1	7	10
Percent Period of Record of Weeks < -1.0 Feet	0	1	1
Number of Weeks > 2.0 Feet	8	94	95
Percent Period of Record of Weeks > 2.0 Feet	1	9	9
112 WCA-2B North			
Number of Weeks < -1.0 Feet	0	6	6
Percent Period of Record of Weeks < -1.0 Feet	0	1	1
Number of Weeks > 2.0 Feet	28	315	319
Percent Period of Record of Weeks > 2.0 Feet	3	30	31
113 WCA-2B South			
Number of Weeks < -1.0 Feet	0	66	101
Percent Period of Record of Weeks < -1.0 Feet	0	6	10
Number of Weeks > 2.0 Feet	76	687	705
Percent Period of Record of Weeks > 2.0 Feet	7	66	68
114 WCA-3A NW Corner			
Number of Weeks < -1.0 Feet	5	20	10
Percent Period of Record of Weeks < -1.0 Feet	0	2	1
Number of Weeks > 2.0 Feet	10	23	20
Percent Period of Record of Weeks > 2.0 Feet	1	2	2
115 WCA-3A North			
Number of Weeks < -1.0 Feet	3	4	28
Percent Period of Record of Weeks < -1.0 Feet	0	0	3
Number of Weeks > 2.0 Feet	0	45	43
Percent Period of Record of Weeks > 2.0 Feet	0	4	4
116 WCA-3A NE			
Number of Weeks < -1.0 Feet	4	10	28
Percent Period of Record of Weeks < -1.0 Feet	0	1	3
Number of Weeks > 2.0 Feet	0	95	71
Percent Period of Record of Weeks > 2.0 Feet	0	9	7
117 WCA-3A NW			
Number of Weeks < -1.0 Feet	2	2	4
Percent Period of Record of Weeks < -1.0 Feet	0	0	0
Number of Weeks > 2.0 Feet	6	87	66
Percent Period of Record of Weeks > 2.0 Feet	1	8	6
118 WCA-3A Alley North			
Number of Weeks < -1.0 Feet	0	15	30
Percent Period of Record of Weeks < -1.0 Feet	0	1	3
Number of Weeks > 2.0 Feet	3	305	184
Percent Period of Record of Weeks > 2.0 Feet	0	29	18
119 WCA-3A East			
Number of Weeks < -1.0 Feet	0	5	9

Percent Period of Record of Weeks < -1.0 Feet	0	0	1
Number of Weeks > 2.0 Feet	5	725	557
Percent Period of Record of Weeks > 2.0 Feet	0	70	54

120 WCA-3A West

Number of Weeks < -1.0 Feet	5	4	7
Percent Period of Record of Weeks < -1.0 Feet	0	0	1
Number of Weeks > 2.0 Feet	6	49	47
Percent Period of Record of Weeks > 2.0 Feet	1	5	5

121 WCA-3A North Central

Number of Weeks < -1.0 Feet	3	0	0
Percent Period of Record of Weeks < -1.0 Feet	0	0	0
Number of Weeks > 2.0 Feet	1	133	94
Percent Period of Record of Weeks > 2.0 Feet	0	13	9

122 WCA-3A Gap

Number of Weeks < -1.0 Feet	12	7	11
Percent Period of Record of Weeks < -1.0 Feet	1	1	1
Number of Weeks > 2.0 Feet	4	66	55
Percent Period of Record of Weeks > 2.0 Feet	0	6	5

123 WCA-3A South Central

Number of Weeks < -1.0 Feet	9	3	8
Percent Period of Record of Weeks < -1.0 Feet	1	0	1
Number of Weeks > 2.0 Feet	10	205	112
Percent Period of Record of Weeks > 2.0 Feet	1	20	11

124 WCA-3A South

Number of Weeks < -1.0 Feet	6	2	6
Percent Period of Record of Weeks < -1.0 Feet	1	0	1
Number of Weeks > 2.0 Feet	27	406	172
Percent Period of Record of Weeks > 2.0 Feet	3	39	17

125 WCA-3B North

Number of Weeks < -1.0 Feet	25	12	17
Percent Period of Record of Weeks < -1.0 Feet	2	1	2
Number of Weeks > 2.0 Feet	15	269	478
Percent Period of Record of Weeks > 2.0 Feet	1	26	46

126 WCA-3B West

Number of Weeks < -1.0 Feet	0	13	21
Percent Period of Record of Weeks < -1.0 Feet	0	1	2
Number of Weeks > 2.0 Feet	205	397	463
Percent Period of Record of Weeks > 2.0 Feet	20	38	45

127 Pennsuco Wetlands

Number of Weeks < -1.0 Feet	0	105	114
Percent Period of Record of Weeks < -1.0 Feet	0	10	11
Number of Weeks > 2.0 Feet	266	101	186
Percent Period of Record of Weeks > 2.0 Feet	26	10	18

128 WCA-3B East

Number of Weeks < -1.0 Feet	0	42	76
Percent Period of Record of Weeks < -1.0 Feet	0	4	7
Number of Weeks > 2.0 Feet	235	543	583
Percent Period of Record of Weeks > 2.0 Feet	23	52	56

129 NE Shark Slough

Number of Weeks < -1.0 Feet	1	35	39
Percent Period of Record of Weeks < -1.0 Feet	0	3	4

Number of Weeks > 2.0 Feet	557	206	278
Percent Period of Record of Weeks > 2.0 Feet	54	20	27

130 Mid Shark Slough

Number of Weeks < -1.0 Feet	20	41	37
Percent Period of Record of Weeks < -1.0 Feet	2	4	4
Number of Weeks > 2.0 Feet	140	47	53
Percent Period of Record of Weeks > 2.0 Feet	13	5	5

131 SW Shark Slough

Number of Weeks < -1.0 Feet	26	47	36
Percent Period of Record of Weeks < -1.0 Feet	3	5	3
Number of Weeks > 2.0 Feet	52	7	7
Percent Period of Record of Weeks > 2.0 Feet	5	1	1

132 South Shark Slough

Number of Weeks < -1.0 Feet	20	27	24
Percent Period of Record of Weeks < -1.0 Feet	2	3	2
Number of Weeks > 2.0 Feet	26	0	0
Percent Period of Record of Weeks > 2.0 Feet	3	0	0

133 Taylor Slough

Number of Weeks < -1.0 Feet	72	76	71
Percent Period of Record of Weeks < -1.0 Feet	7	7	7
Number of Weeks > 2.0 Feet	0	0	0
Percent Period of Record of Weeks > 2.0 Feet	0	0	0

NOTES:

1) Period of Record (POR) = (01/01/1981 - 12/31/2000) Simulation Period

2) Calculating Weekly Averages
   a) Non-Leap Years --> Last eight (8) days of calendar year used for weekly average.
   b) Leap Years --> Last Nine (9) days of calendar year used for weekly average.

3) The Number of Weeks is the total number of weeks that the value was greater than 2 feet or less than -1 feet, as indicated.

4) The Percent Period of Record of Events is the total number of weeks multiplied by the total number of events and then divided by the number of weeks in the simulation period, finally mulltiplied by 100 (weeks * events / simulation_weeks * 100). This number is rounded to the nearest whole number.

RUN DATE: Tue Apr 18 21:19:29 2006 SFWMM V5.5.1

Shark Slough Dry Events Count

Number of Dry Events (Weeks) – 01/01/1965 – 12/31/2000

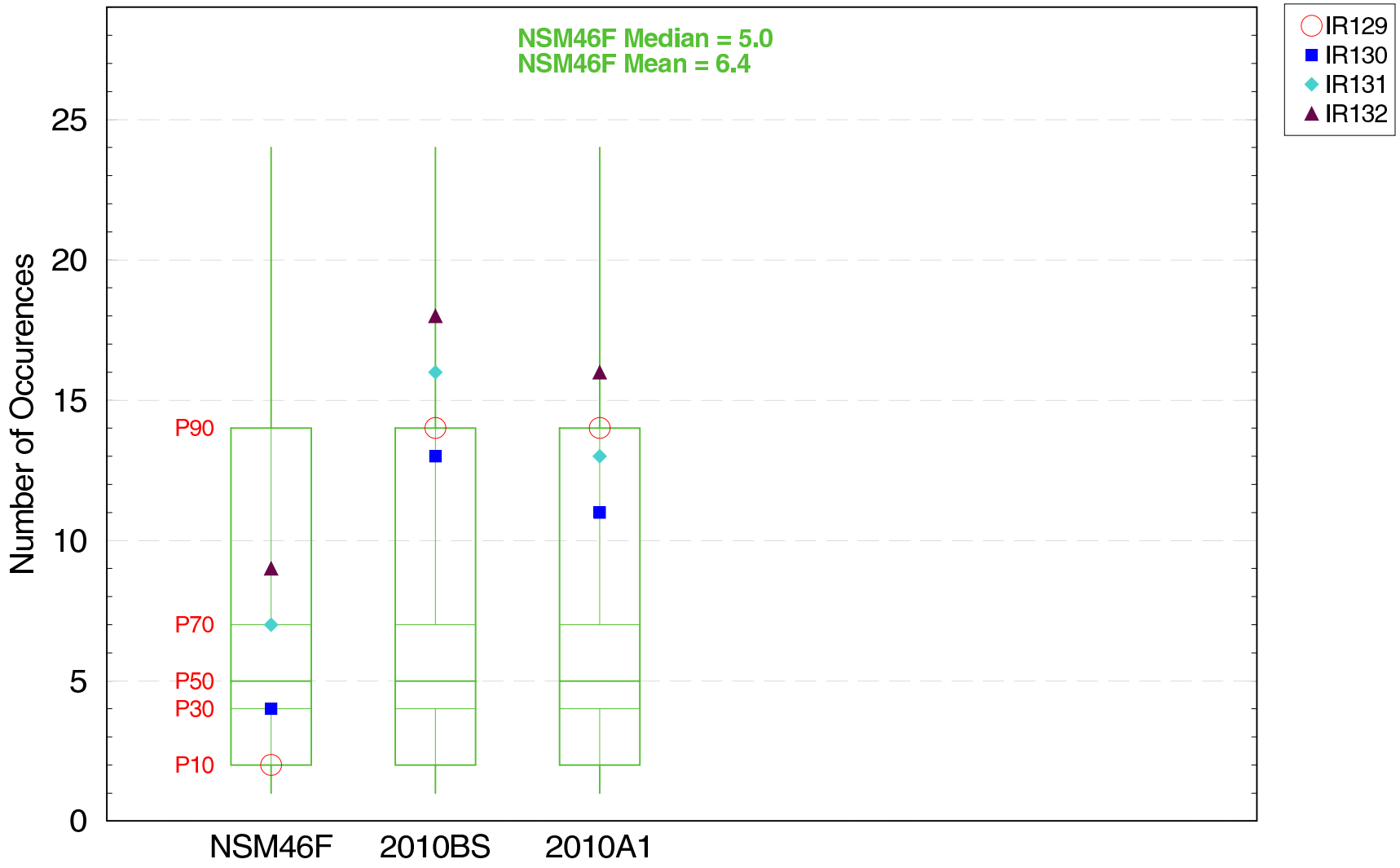

The box–whisker plot represents the min–10–30–50–70–90–max percentiles for all cells in the NSM46F Shark Slough Landscape

For Planning Purposes Only
Run date: Tue Apr 18 20:58:59 2006
SFWMM V5.5.1
CRAP 7.0.6
Filename: ge1_all_years_cal_count_boxplot.fig

Script used: /nw/cerp_modeling/projects/Acceler8/scripts/GE_SCRIPTS/ge1.pl

RECOVER Performance Measure – GE–E1

Shark Slough Dry Events Duration

Average Duration of Dry Events (Weeks) – 01/01/1965 – 12/31/2000

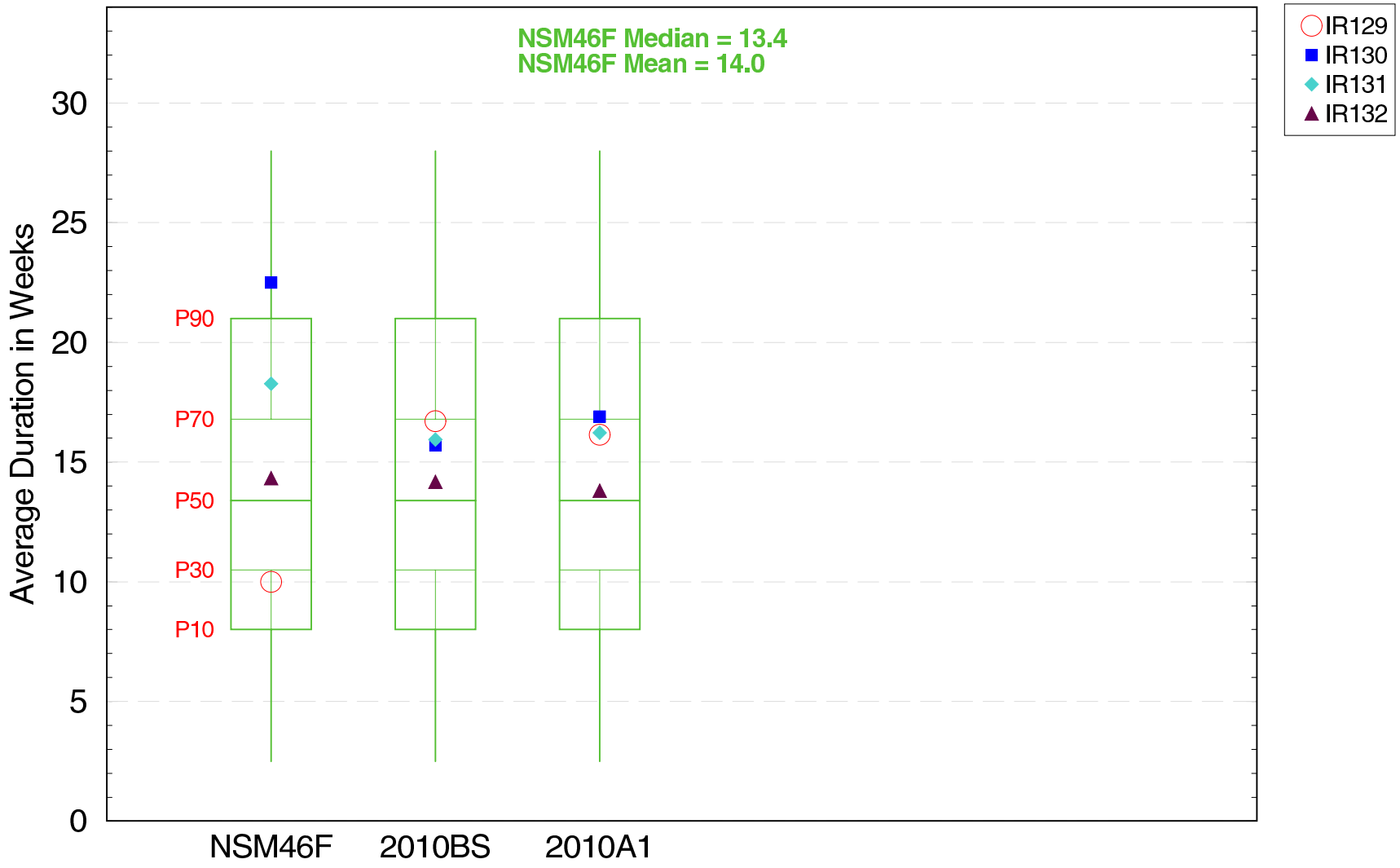

The box–whisker plot represents the min–10–30–50–70–90–max percentiles for all cells in the NSM46F Shark Slough Landscape

For Planning Purposes Only
Run date: Tue Apr 18 20:58:59 2006
SFWMM V5.5.1
CRAP7906
Script used: /nw/cerp_modeling/projects/Acceler8/scripts/GE_Study/ge1.pl
Filename: ge1_all_years_cal_duration_boxplot.fig

RECOVER Performance Measure – GE–E1

Shark Slough Dry Events Count

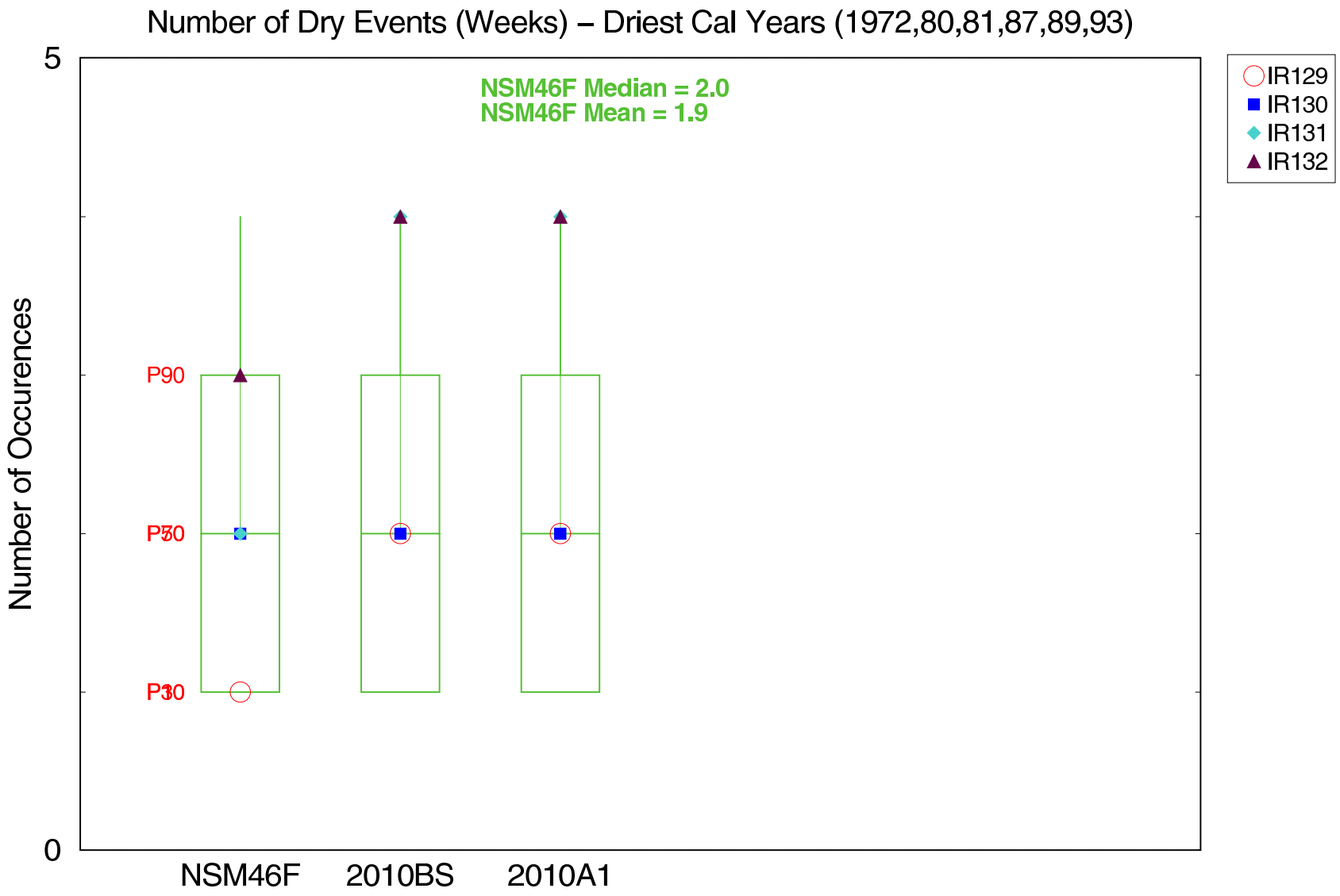

The box–whisker plot represents the min–10–30–50–70–90–max percentiles for all cells in the NSM46F Shark Slough Landscape

For Planning Purposes Only
Run date: Tue Apr 18 20:58:59 2006
SFWMM V5.5.1
CRAP 7.0.6
Filename: ge1_driest_years_cal_count_boxplot.fig

Script used: /nw/cerp_modeling/projects/Acceler8/scripts/GE_SCRIPTS/ge1.pl

RECOVER Performance Measure – GE–E1

Extreme Events in the Ridge & Slough (WCA3A E)

Number of Low Events < −1.0 foot (01/01/1965 – 12/31/2000)

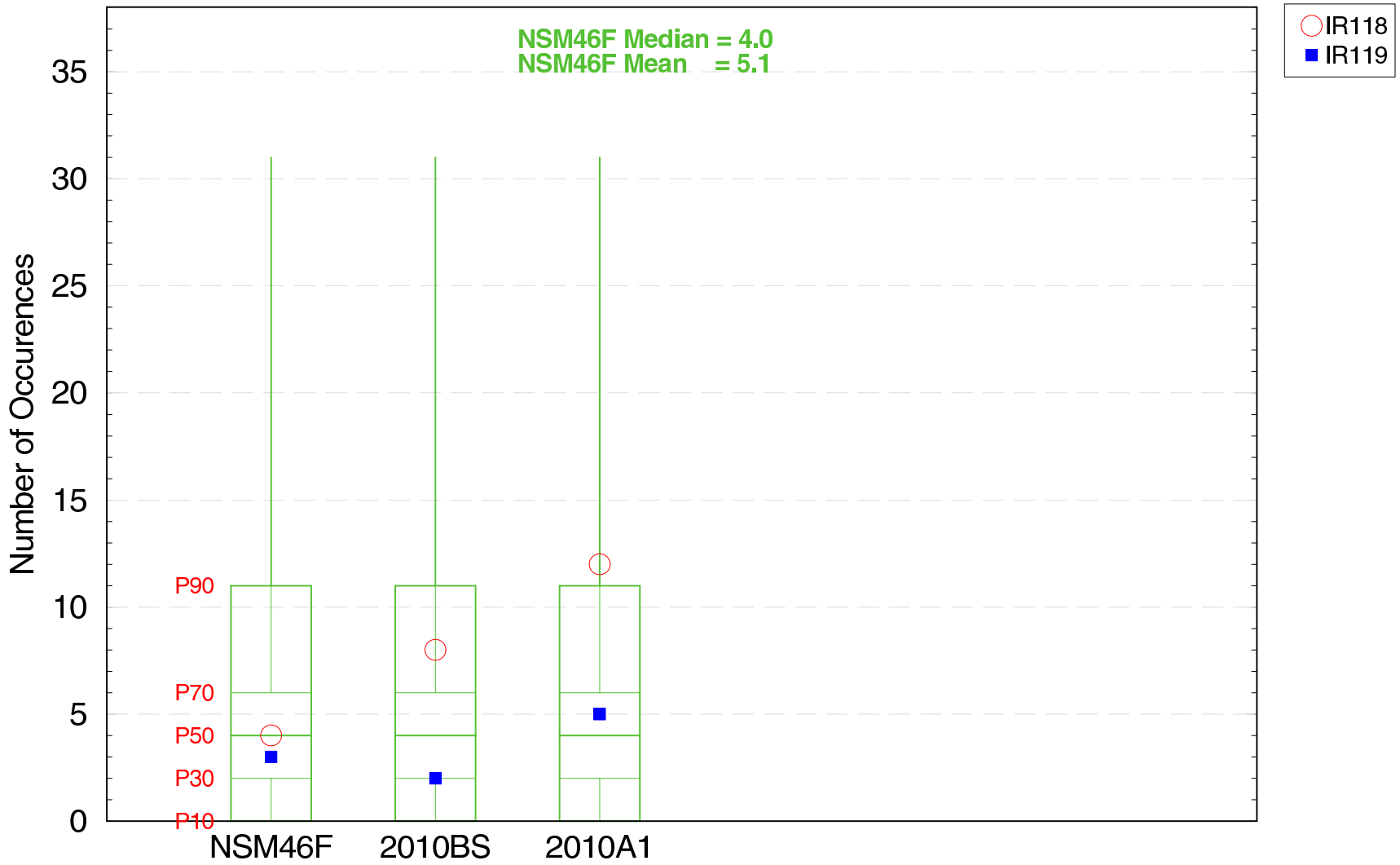

The box–whisker plot represents the min–10–30–50–70–90–max percentiles for all cells in the NSM46F Ridge & Slough Landscape

For Planning Purposes Only
Run date: Tue Apr 18 21:06:12 2006
SFWMM V5.5.1
CRAP7906

Script used: /nw/cerp_modeling/projects/Acceler8/scripts/GE_SCRIPTS/ge3.pl
Filename: ge3_all_years_cal_rns3_count_low_boxplot.fig

RECOVER Performance Measure – GE–E3

Shark Slough Dry Events Duration

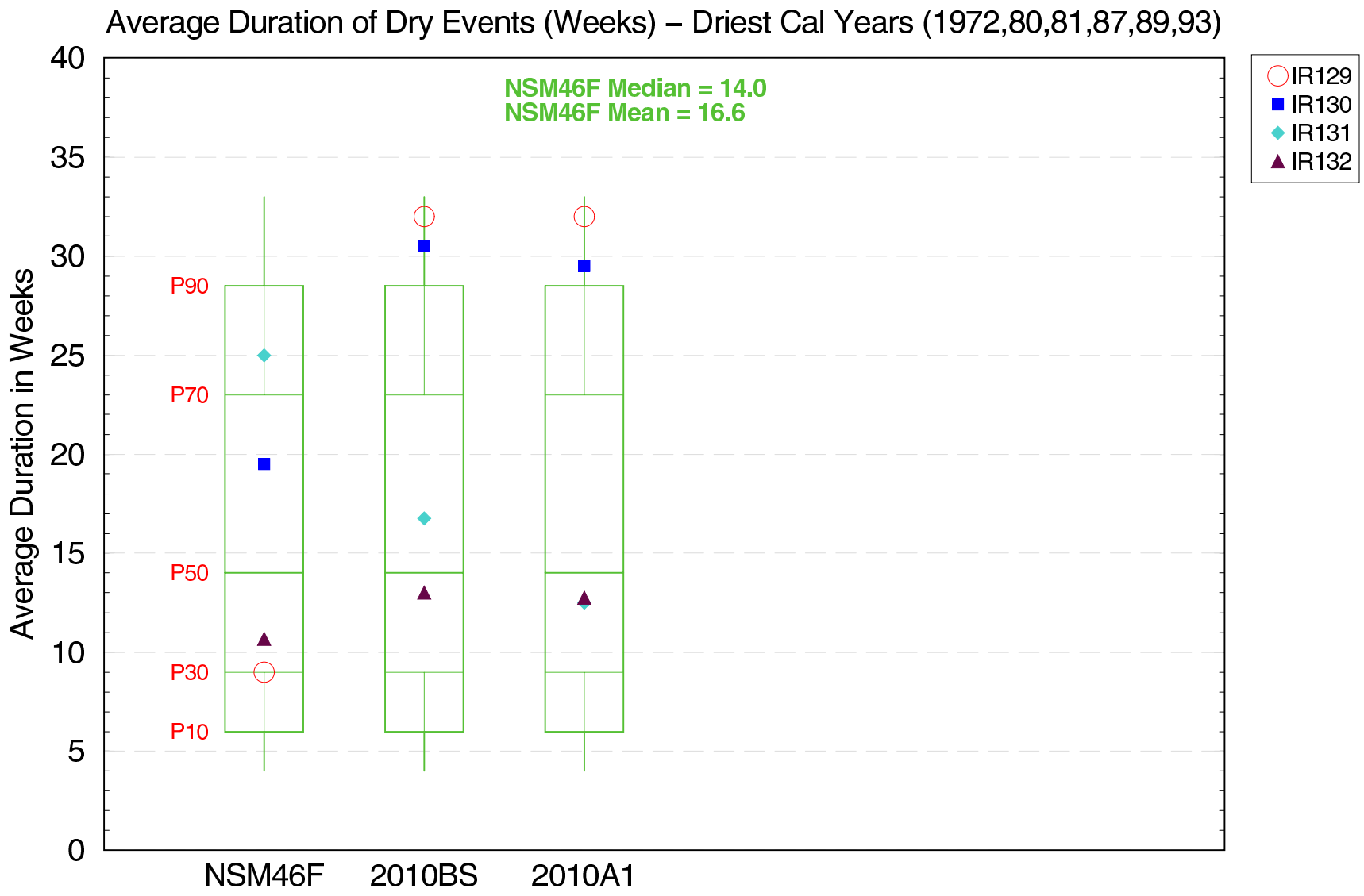

The box–whisker plot represents the min–10–30–50–70–90–max percentiles for all cells in the NSM46F Shark Slough Landscape

For Planning Purposes Only
Run date: Tue Apr 18 20:58:59 2006
SFWMM V5.5.1
CRAP7906
Script used: /nw/cerp_modeling/projects/Acceler8/scripts/GE_Scripts/ge1.pl
Filename: ge1_driest_years_cal_duration_boxplot.fig

RECOVER Performance Measure – GE–E1

Shark Slough Dry Events Count

Number of Dry Events (Weeks) – Wettest Cal Years (1970,83,84,92,95)

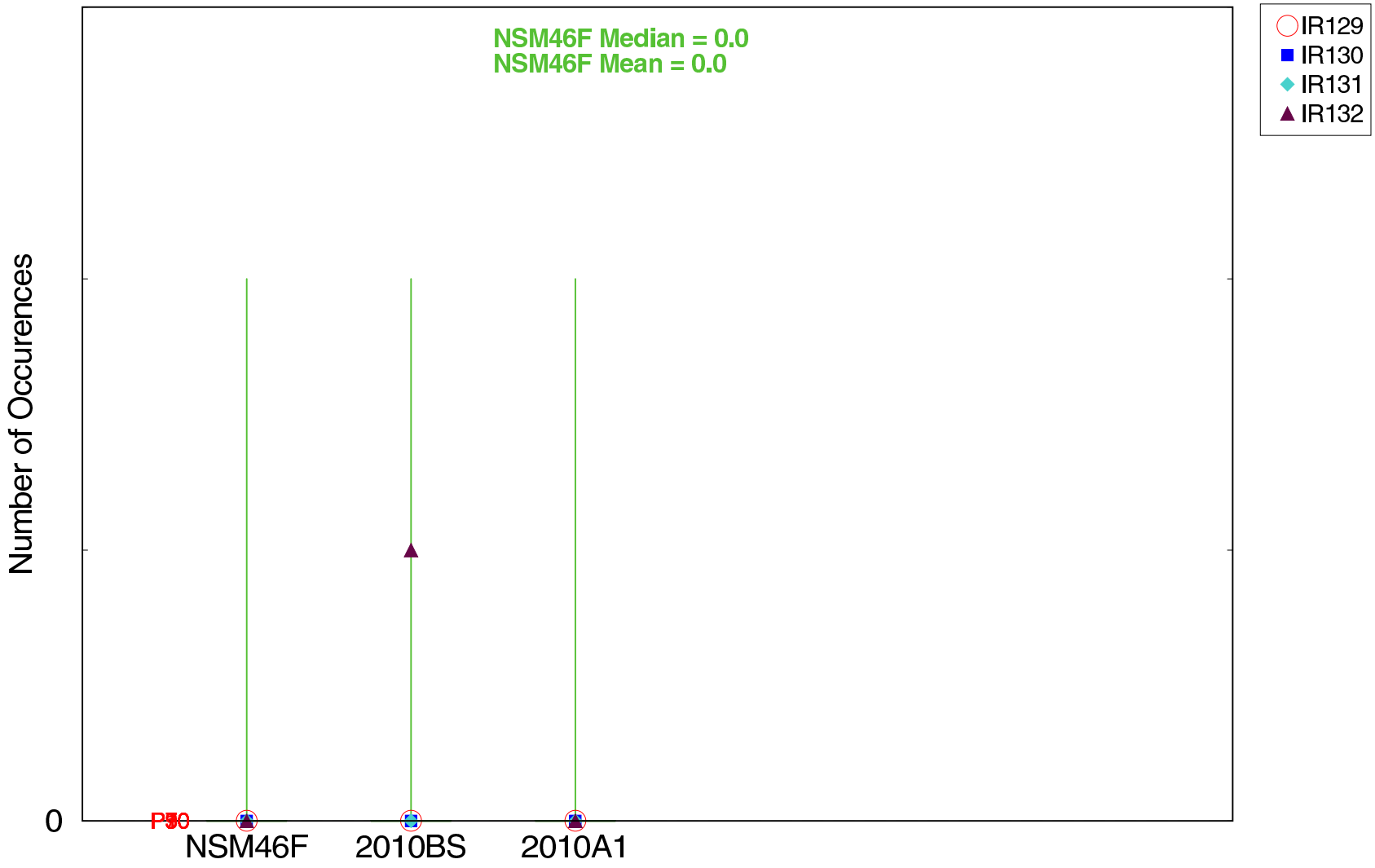

The box–whisker plot represents the min–10–30–50–70–90–max percentiles
for all cells in the NSM46F Shark Slough Landscape

For Planning Purposes Only
Run date: Tue Apr 18 20:58:59 2006
SFWMM V5.5.1
CRAP 7.0.6
Filename: ge1_wettest_years_cal_count_boxplot.fig

Script used: /nw/cerp_modeling/projects/Acceler8/scripts/GE_SCRIPTS/ge1.pl

RECOVER Performance Measure – GE–E1

Shark Slough Dry Events Duration

Average Duration of Dry Events (Weeks) – Wettest Cal Years (1970,83,84,92,95)

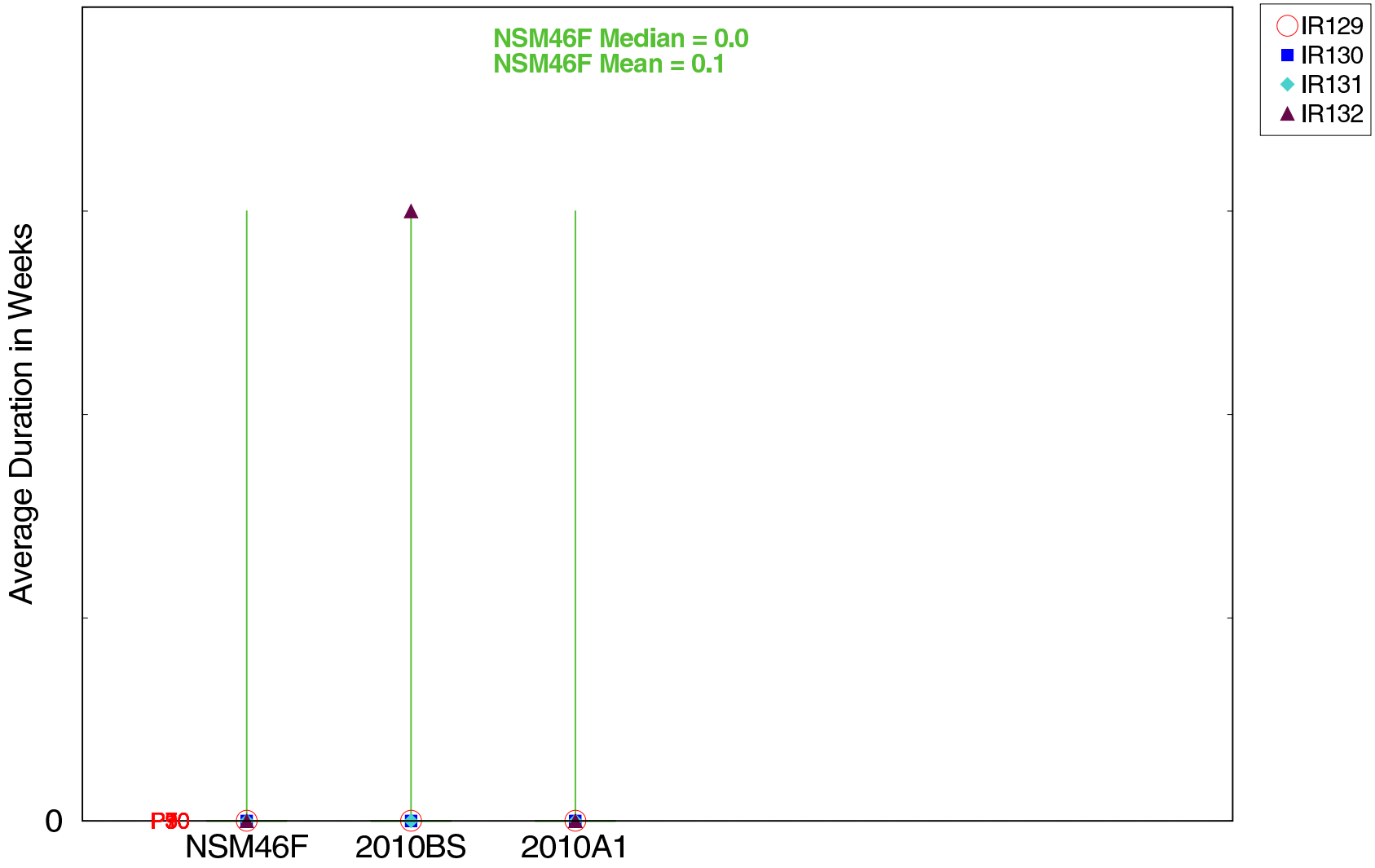

The box–whisker plot represents the min–10–30–50–70–90–max percentiles for all cells in the NSM46F Shark Slough Landscape

For Planning Purposes Only
Run date: Tue Apr 18 20:58:59 2006
SFWMM V5.5.1
CRAP7906
Filename: ge1_wettest_years_cal_duration_boxplot.fig

Script used: /nw/cerp_modeling/projects/Acceler8/scripts/GE_Scripts/ge1.pl

RECOVER Performance Measure – GE–E1

Inundation Pattern in the Loxahatchee NWR Landscape

Number of Inundation Events (Weeks) – 01/01/1965 – 12/31/2000

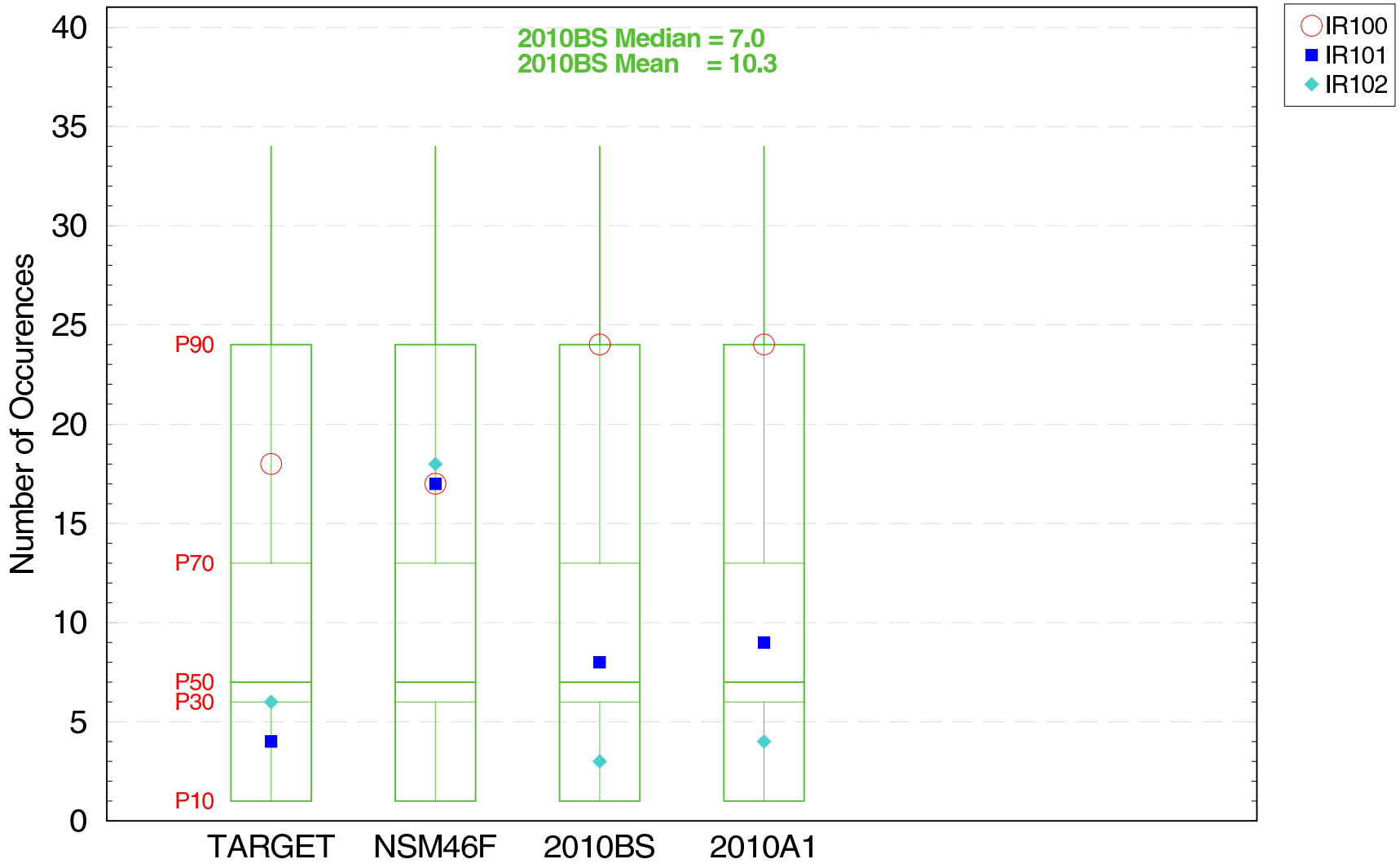

The box–whisker plot represents the min–10–30–50–70–90–max percentiles for all cells in the 2010BS Loxahatchee NWR Landscape
2010BS is the target for this performance measure.

For Planning Purposes Only
Run date: Tue Apr 18 20:59:49 2006
SFWMM V5.5.1
CRAP7906
Script used: /nw/cerp_modeling/projects/Acceler8/scripts/GE_SCRIPTS/ge2.pl
Filename: ge2_all_years_cal_lnwr_count_boxplot.fig

RECOVER Performance Measure – GE–E2

Inundation Pattern in the Ridge & Slough (WCA3A E)

Average Duration of Inundation Events (Weeks) – 01/01/1965 – 12/31/2000

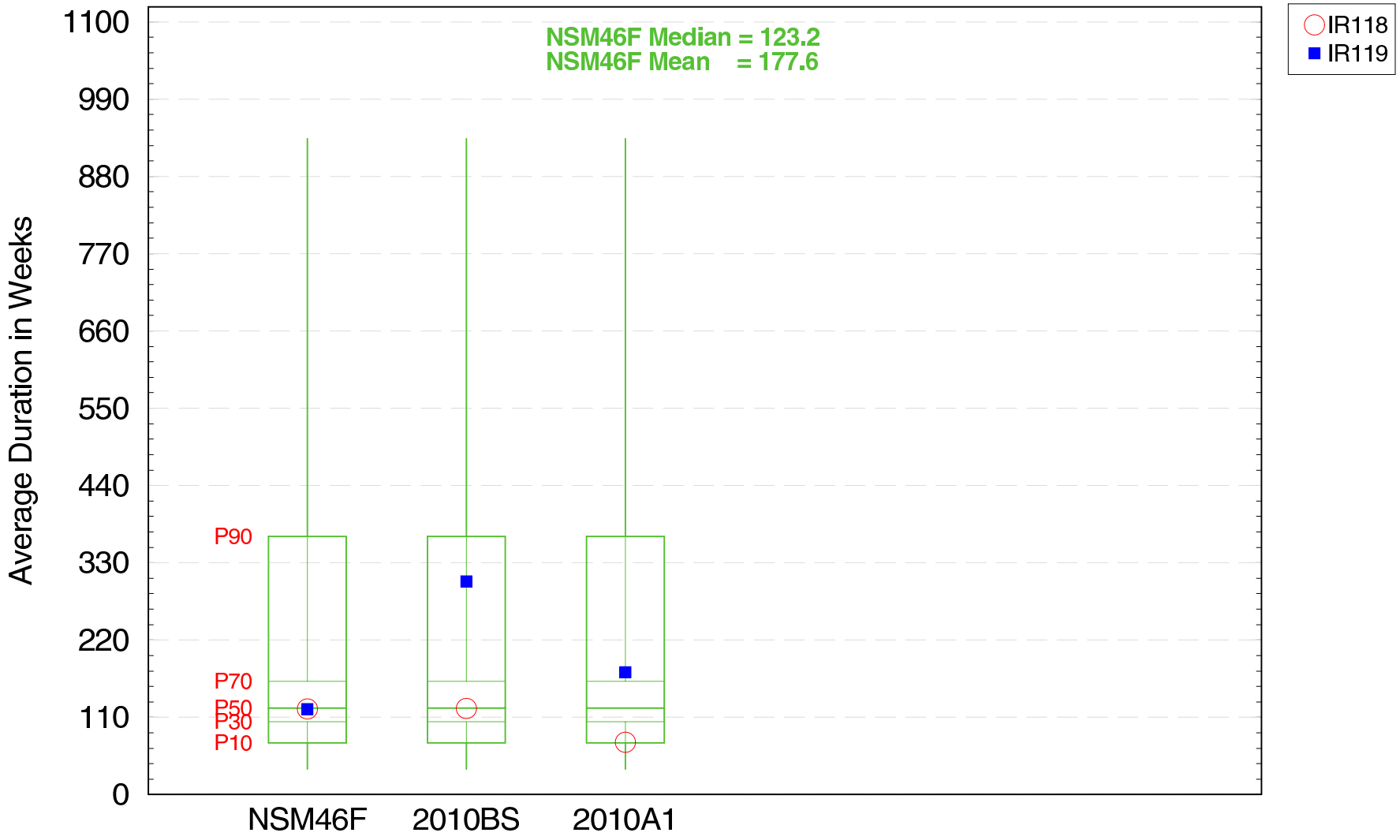

The box–whisker plot represents the min–10–30–50–70–90–max percentiles for all cells in the NSM46F Ridge & Slough Landscape

For Planning Purposes Only
Run date: Tue Apr 18 20:59:49 2006
SFWMM V5.5.1
CRAP7906
Script used: /nw/cerp_modeling/projects/Acceler8/scripts/GE_SCRIPTS/ge2.pl
Filename: ge2_all_years_cal_rns3_duration_boxplot.fig

RECOVER Performance Measure – GE–E2

Inundation Pattern in the Loxahatchee NWR Landscape

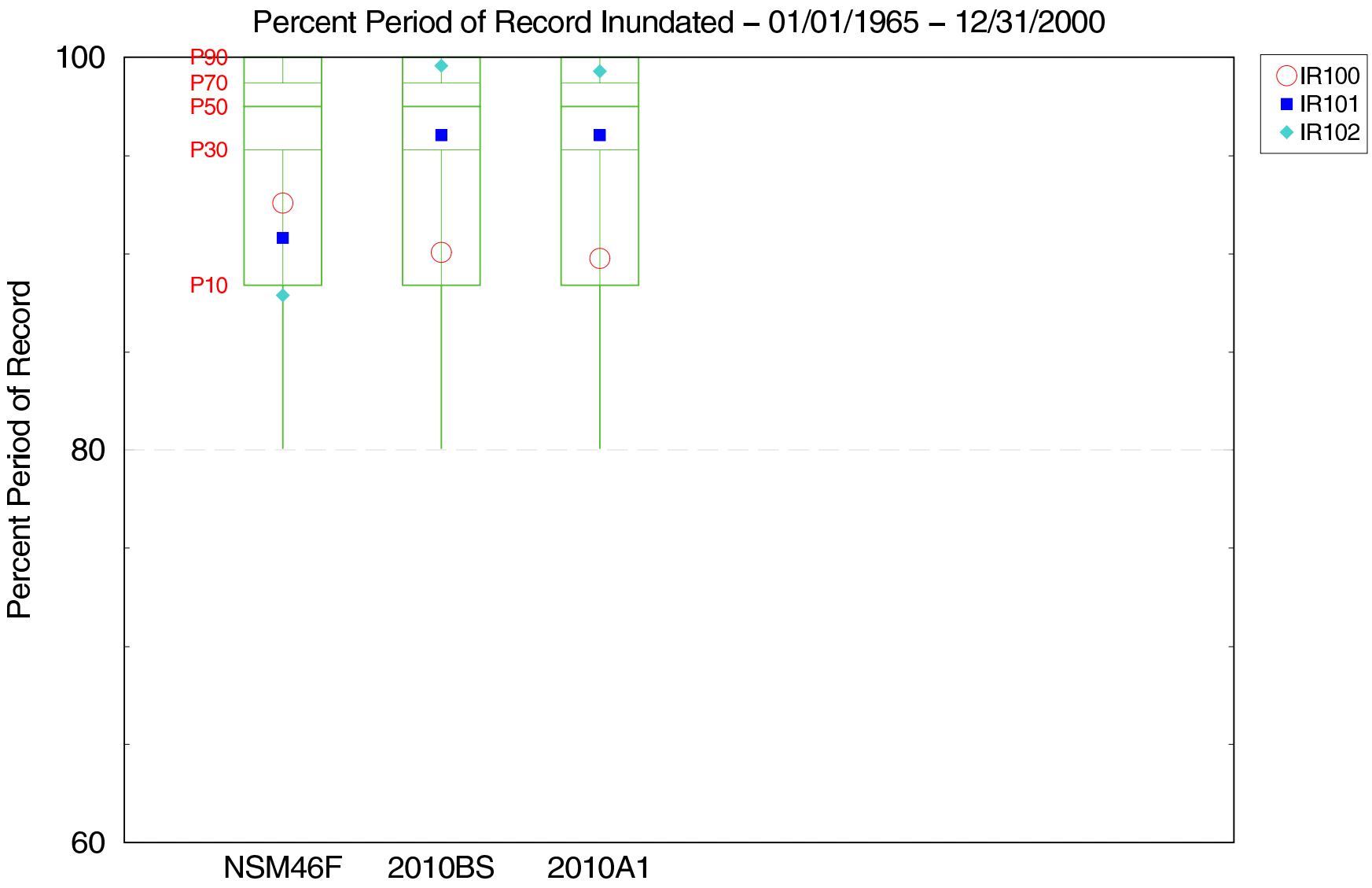

The box–whisker plot represents the min–10–30–50–70–90–max percentiles
for all cells in the 2010BS Loxahatchee NWR Landscape
2010BS is the target for this performance measure.

For Planning Purposes Only
Run date: Tue Apr 18 20:59:49 2006
SFWMM V5.5.1
CRAP7906

Script used: /nw/cerp_modeling/projects/Acceler8/scripts/GE_SCRIPTS/ge2.pl
Filename: ge2_all_years_cal_lnwr_ppor_boxplot.fig

RECOVER Performance Measure – GE–E2

Inundation Pattern in the Marl Marsh Landscape

Number of Inundation Events (Weeks) – 01/01/1965 – 12/31/2000

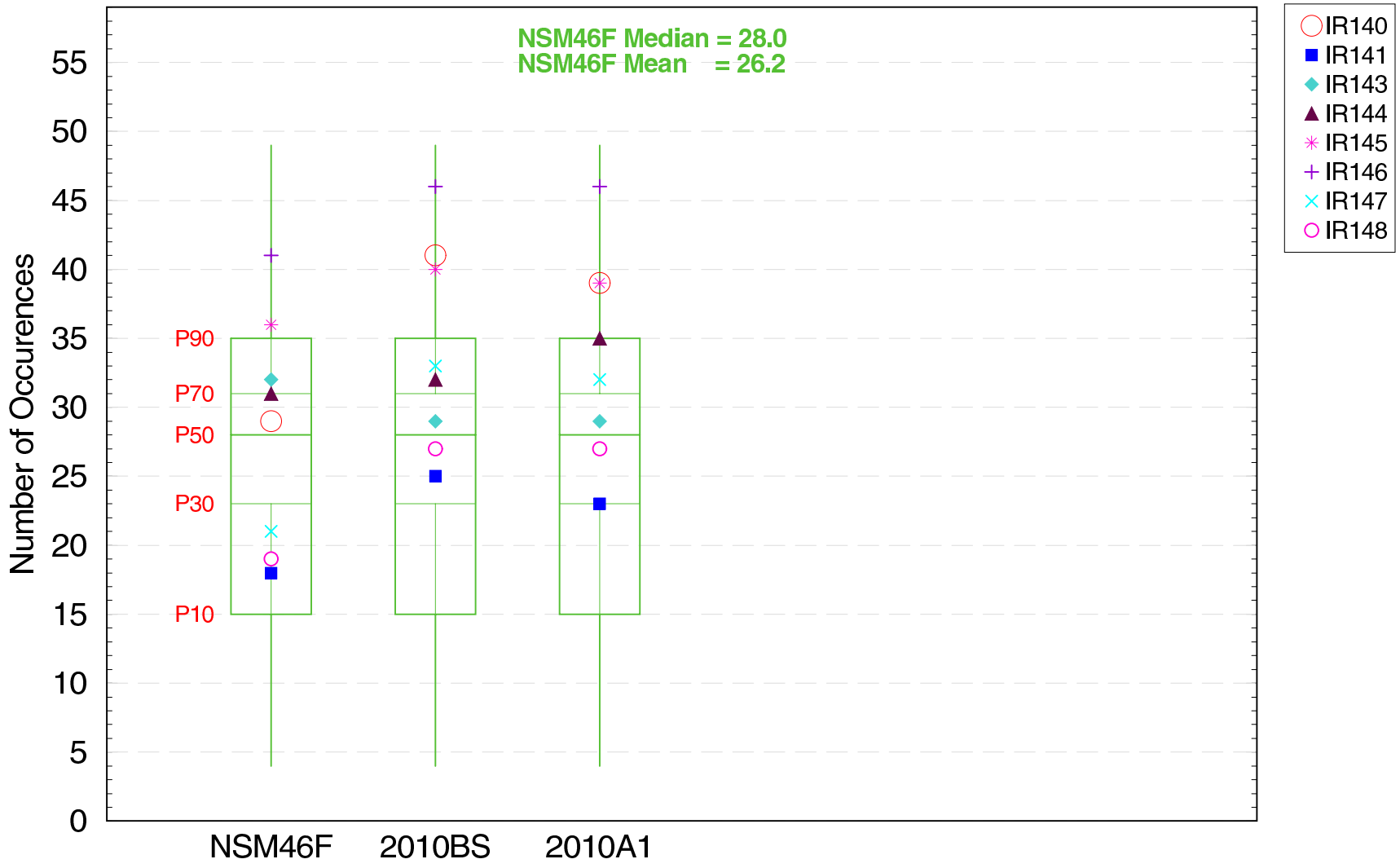

The box–whisker plot represents the min–10–30–50–70–90–max percentiles for all cells in the NSM46F Marl Marsh Landscape

For Planning Purposes Only
Run date: Tue Apr 18 20:59:49 2006
SFWMM V5.5.1
CRAP7906
Script used: /nw/cerp_modeling/projects/Acceler8/scripts/GE_SCRIPTS/ge2.pl
Filename: ge2_all_years_cal_marl_count_boxplot.fig

RECOVER Performance Measure – GE–E2

Inundation Pattern in the Marl Marsh Landscape

Average Duration of Inundation Events (Weeks) – 01/01/1965 – 12/31/2000

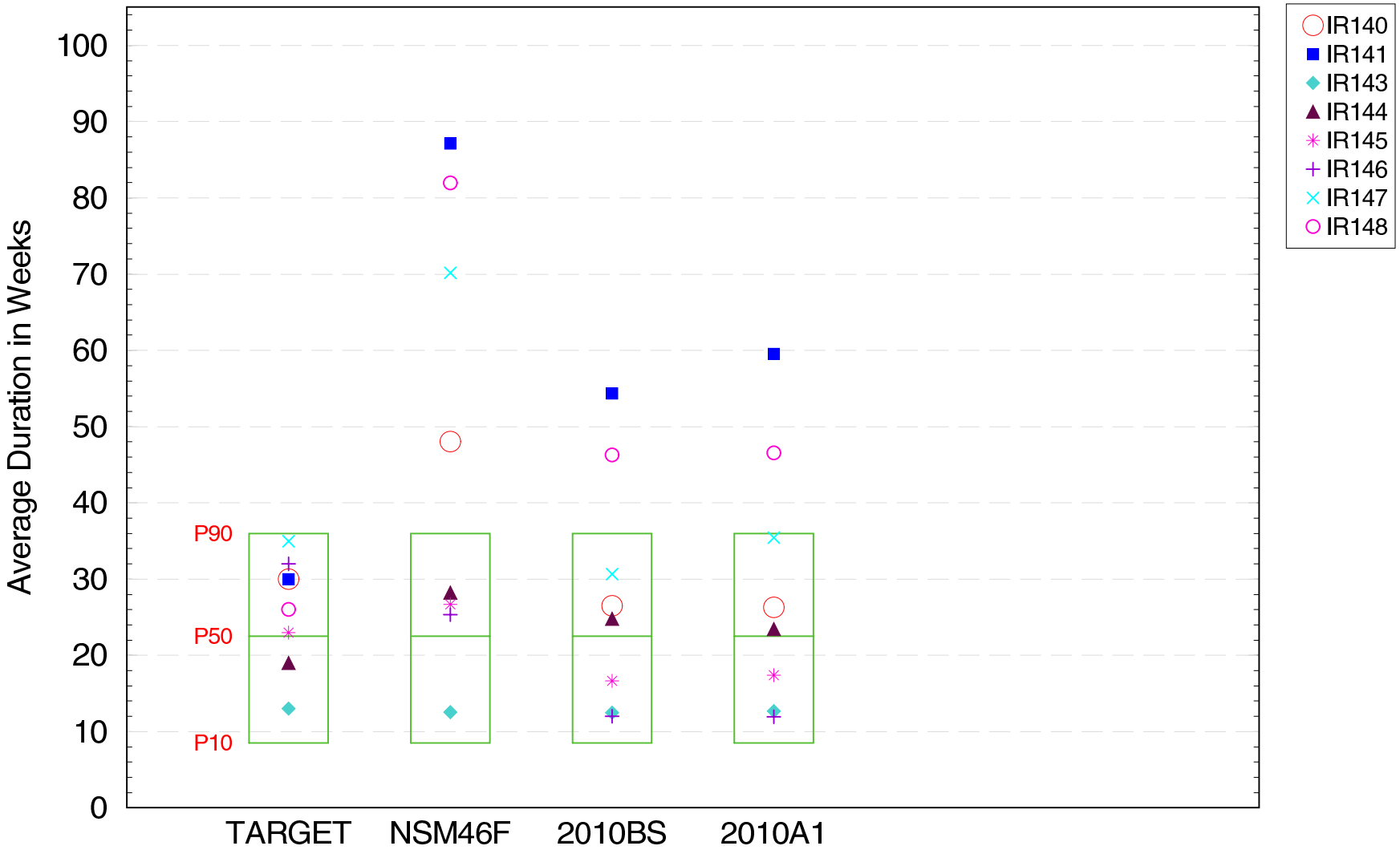

The box–whisker plot values were determined by best professional judgement.

NSM46F is the target for this performance measure.

For Planning Purposes Only
Run date: Tue Apr 18 20:59:49 2006
SFWMM V5.5.1
CRAP7906

Script used: /nw/cerp_modeling/projects/Acceler8/scripts/GE_SCRIPTS/ge2.pl
Filename: ge2_all_years_cal_marl_duration_boxplot.fig

RECOVER Performance Measure – GE–E2

Inundation Pattern in the Marl Marsh Landscape

Percent Period of Record Inundated – 01/01/1965 – 12/31/2000

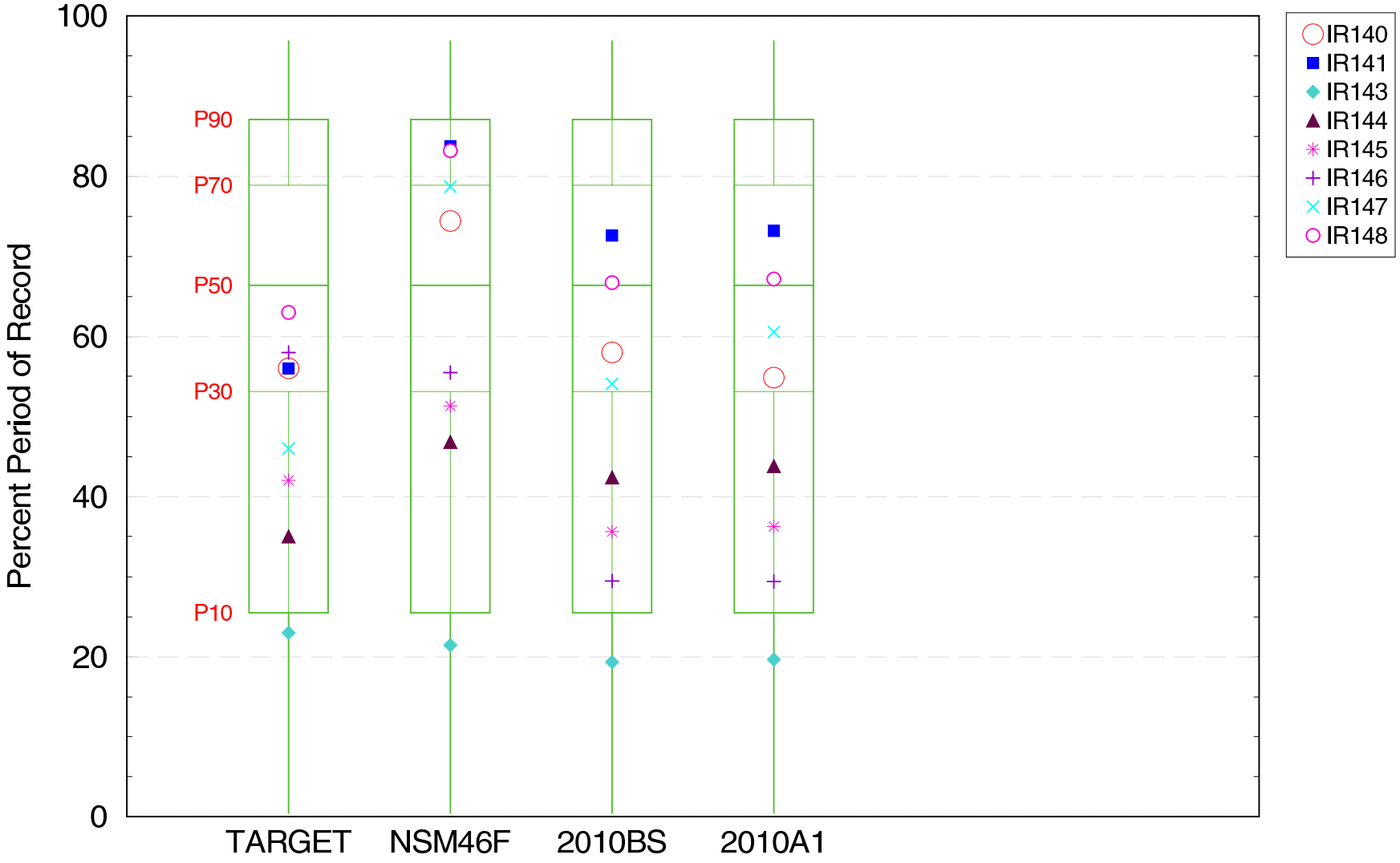

The box–whisker plot represents the min–10–30–50–70–90–max percentiles for all cells in the NSM46F Marl Marsh Landscape

For Planning Purposes Only
Run date: Tue Apr 18 20:59:49 2006
SFWMM V5.5.1
CRAP7906
Script used: /nw/cerp_modeling/projects/Acceler8/scripts/GE_SCRIPTS/ge2.pl
Filename: ge2_all_years_cal_marl_ppor_boxplot.fig

RECOVER Performance Measure – GE–E2

Inundation Pattern in the Ridge & Slough (WCA2)

Number of Inundation Events (Weeks) – 01/01/1965 – 12/31/2000

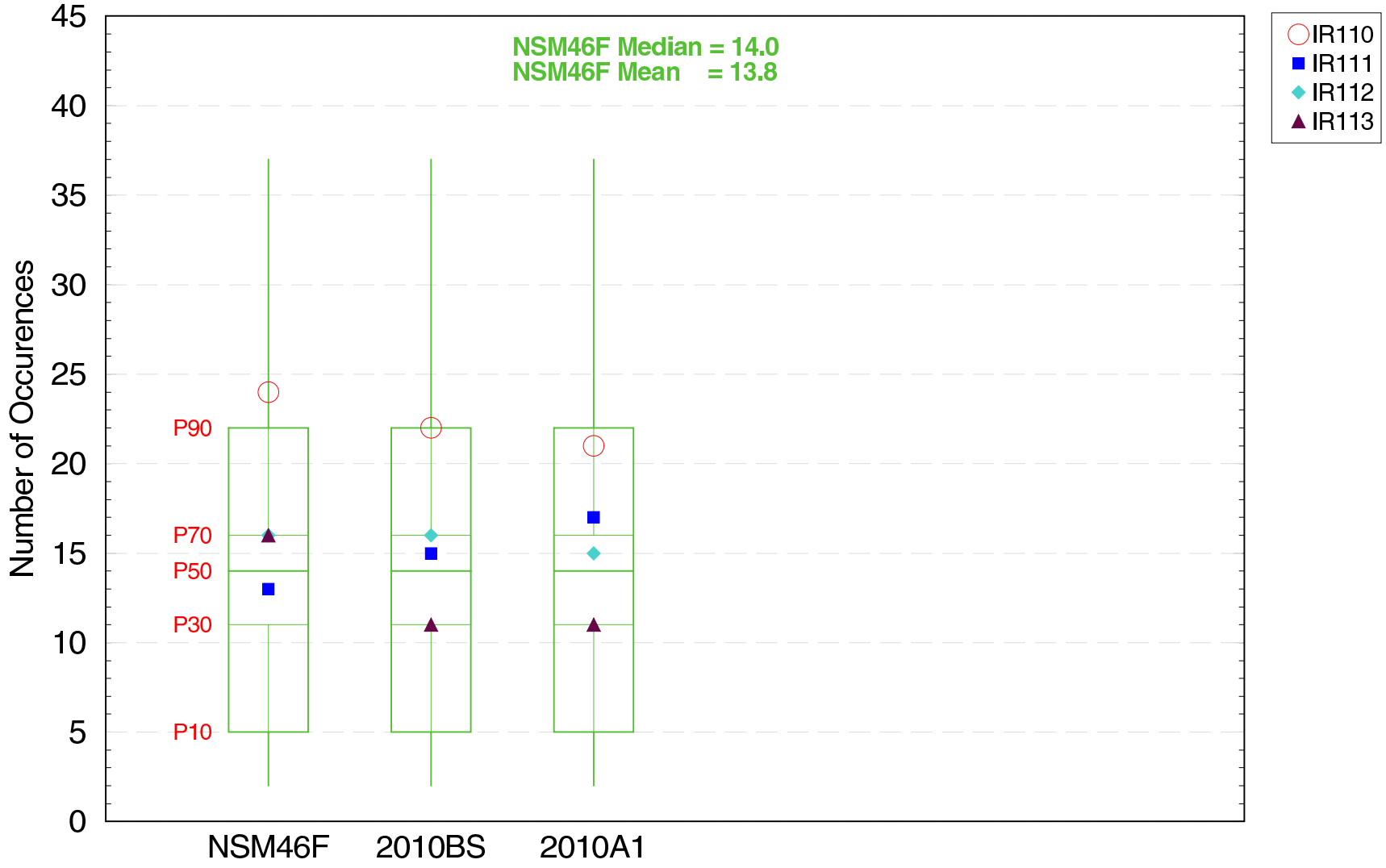

The box–whisker plot represents the min–10–30–50–70–90–max percentiles for all cells in the NSM46F Ridge & Slough Landscape

For Planning Purposes Only
Run date: Tue Apr 18 20:59:49 2006
SFWMM V5.5.1
CRAP7906
Script used: /nw/cerp_modeling/projects/Acceler8/scripts/GE_SCRIPTS/ge2.pl
Filename: ge2_all_years_cal_ms1_count_boxplot.fig

RECOVER Performance Measure – GE–E2

Inundation Pattern in the Ridge & Slough (WCA2)

Average Duration of Inundation Events (Weeks) – 01/01/1965 – 12/31/2000

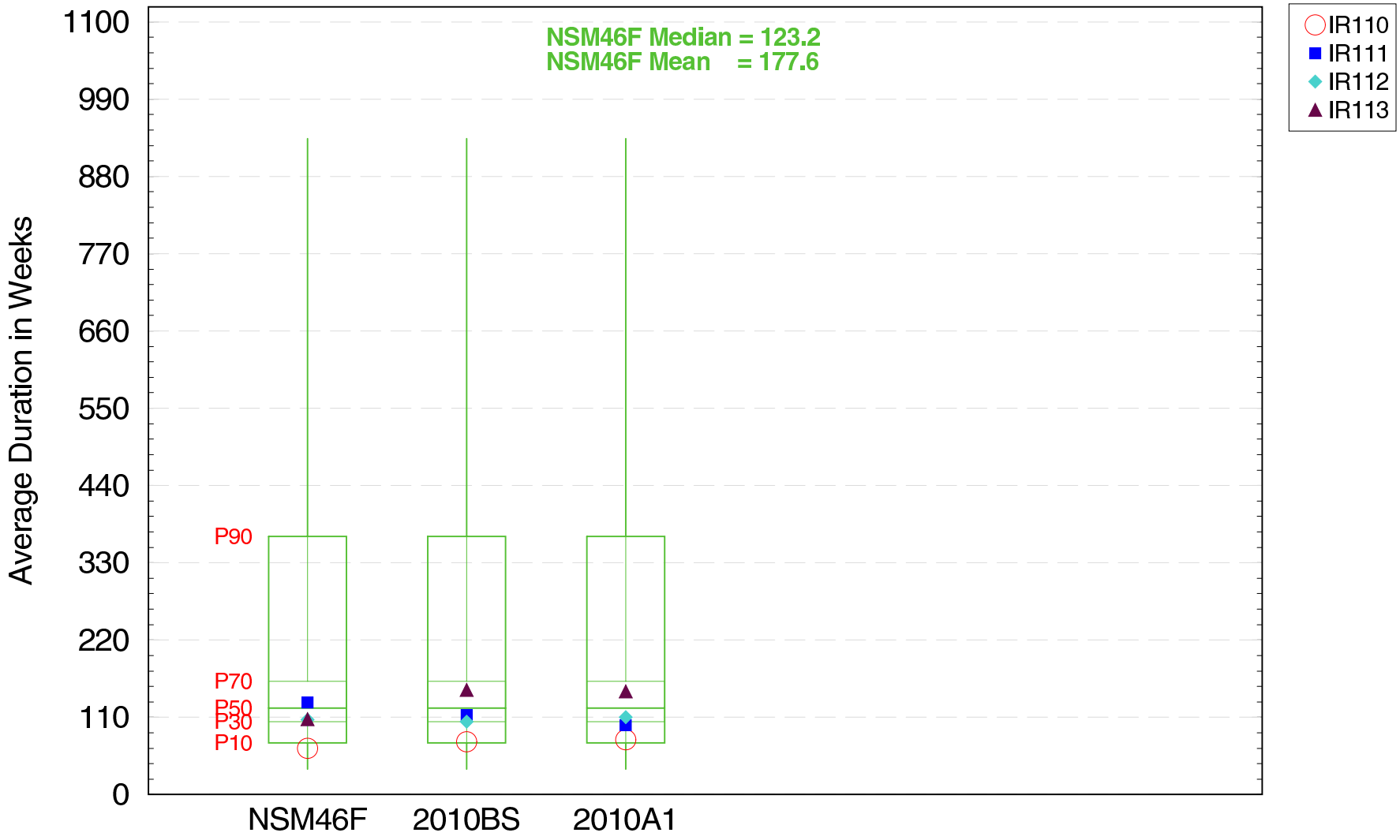

The box–whisker plot represents the min–10–30–50–70–90–max percentiles for all cells in the NSM46F Ridge & Slough Landscape

For Planning Purposes Only
Run date: Tue Apr 18 20:59:49 2006
SFWMM V5.5.1
CRAP7906
Script used: /nw/cerp_modeling/projects/Acceler8/scripts/GE_SCRIPTS/ge2.pl
Filename: ge2_all_years_cal_rns1_duration_boxplot.fig

RECOVER Performance Measure – GE–E2

Inundation Pattern in the Ridge & Slough (WCA2)

Percent Period of Record Inundated – 01/01/1965 – 12/31/2000

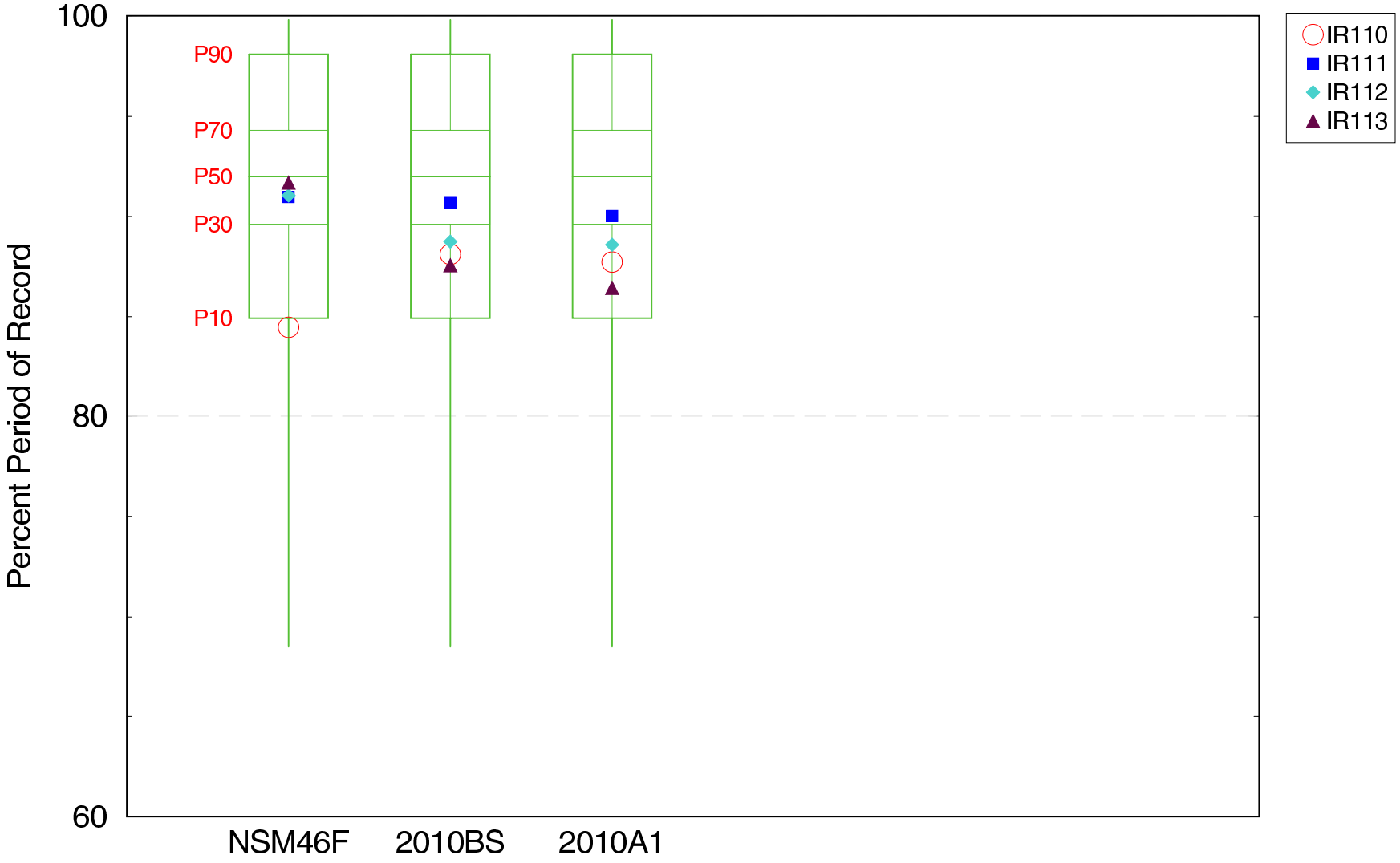

The box–whisker plot represents the min–10–30–50–70–90–max percentiles for all cells in the NSM46F Ridge & Slough Landscape

For Planning Purposes Only
Run date: Tue Apr 18 20:59:49 2006
SFWMM V5.5.1
CRAP7906
Script used: /nw/cerp_modeling/projects/Acceler8/scripts/GE_SCRIPTS/ge2.pl
Filename: ge2_all_years_cal_rns1_ppor_boxplot.fig

RECOVER Performance Measure – GE–E2

Inundation Pattern in the Ridge & Slough (WCA3A N)

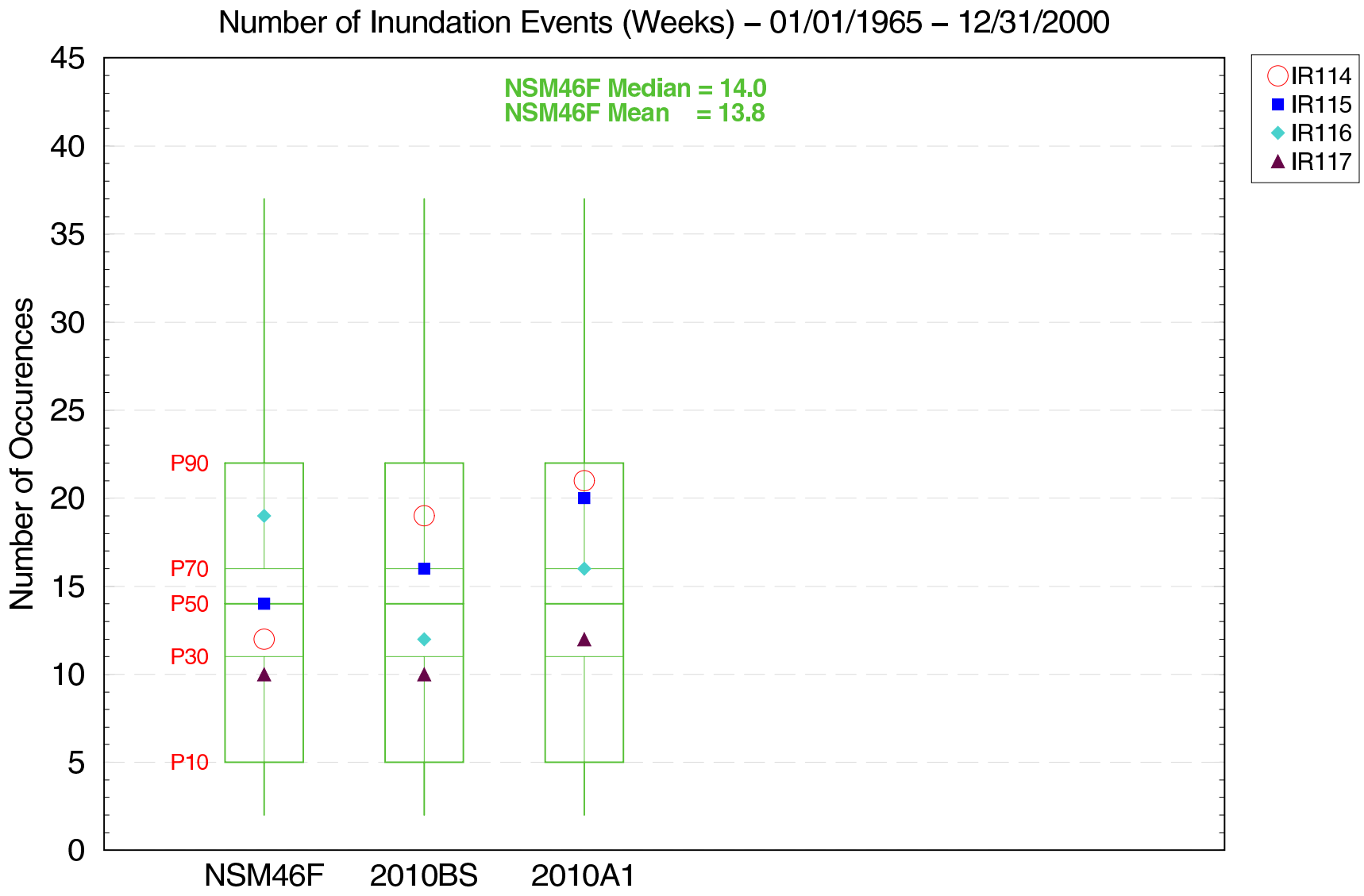

The box–whisker plot represents the min–10–30–50–70–90–max percentiles for all cells in the NSM46F Ridge & Slough Landscape

For Planning Purposes Only
Run date: Tue Apr 18 20:59:49 2006
SFWMM V5.5.1
CRAP7906
Script used: /nw/cerp_modeling/projects/Acceler8/scripts/GE_SCRIPTS/ge2.pl
Filename: ge2_all_years_cal_ms2_count_boxplot.fig

RECOVER Performance Measure – GE–E2

Inundation Pattern in the Ridge & Slough (WCA3A N)

Average Duration of Inundation Events (Weeks) – 01/01/1965 – 12/31/2000

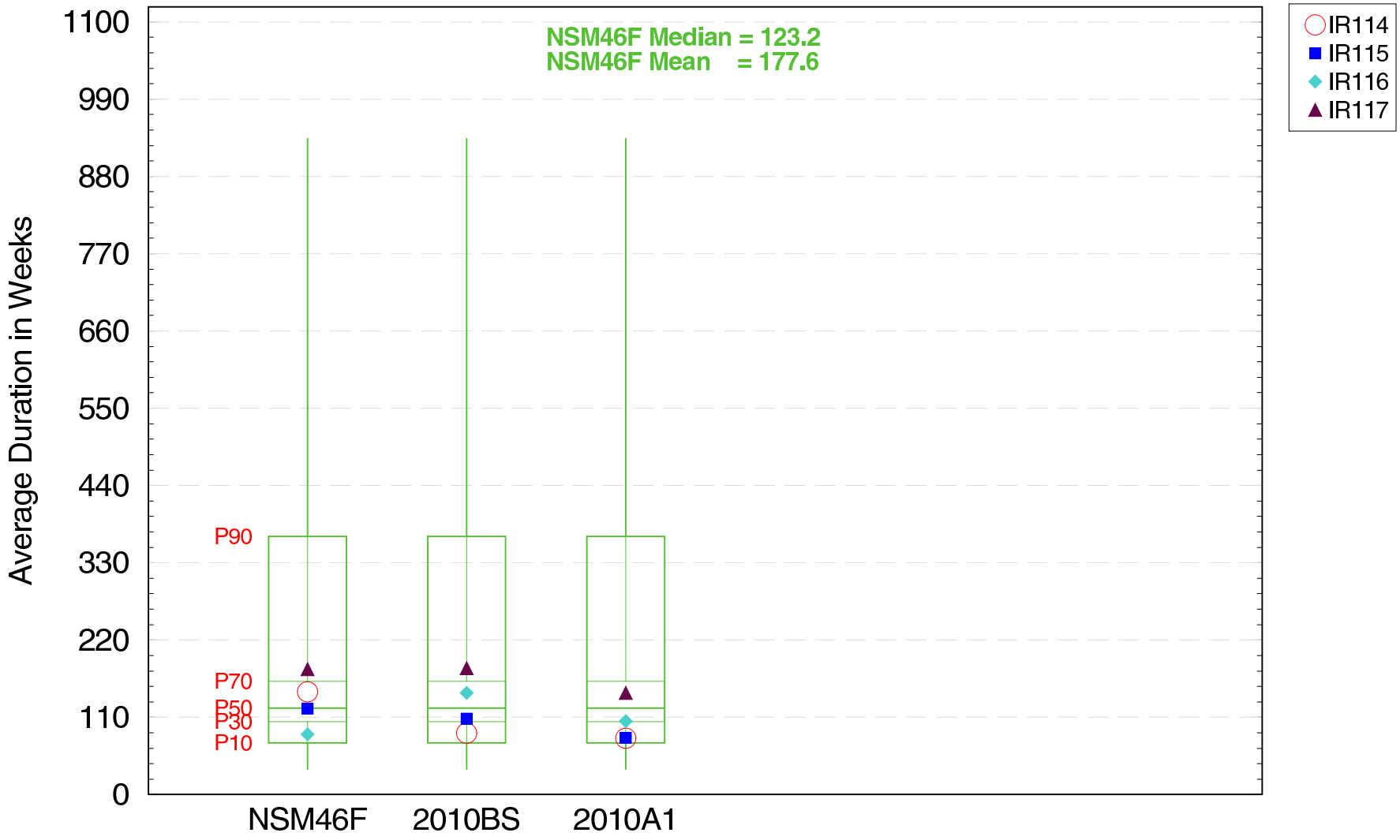

The box–whisker plot represents the min–10–30–50–70–90–max percentiles for all cells in the NSM46F Ridge & Slough Landscape

For Planning Purposes Only
Run date: Tue Apr 18 20:59:49 2006
SFWMM V5.5.1
CRAP7906
Script used: /nw/cerp_modeling/projects/Acceler8/scripts/GE_SCRIPTS/ge2.pl
Filename: ge2_all_years_cal_rns2_duration_boxplot.fig

RECOVER Performance Measure – GE–E2

Inundation Pattern in the Ridge & Slough (WCA3A N)

Percent Period of Record Inundated – 01/01/1965 – 12/31/2000

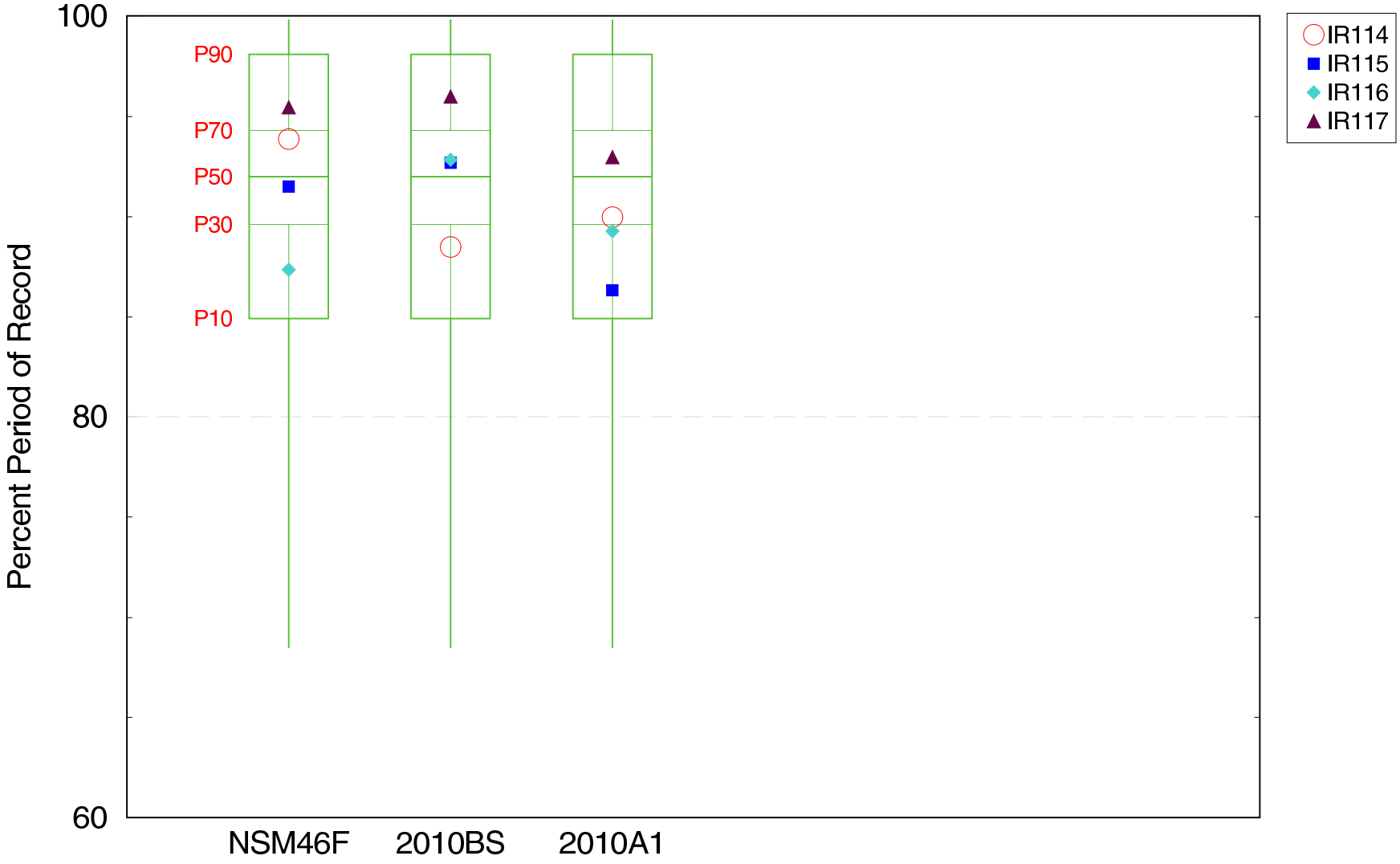

The box–whisker plot represents the min–10–30–50–70–90–max percentiles for all cells in the NSM46F Ridge & Slough Landscape

For Planning Purposes Only
Run date: Tue Apr 18 20:59:49 2006
SFWMM V5.5.1
CRAP 7.0.6
Script used: /nw/cerp_modeling/projects/Acceler8/scripts/GE_SCRIPTS/ge2.pl
Filename: ge2_all_years_cal_rns2_ppor_boxplot.fig

RECOVER Performance Measure – GE–E2

Inundation Pattern in the Ridge & Slough (WCA3A E)

Number of Inundation Events (Weeks) – 01/01/1965 – 12/31/2000

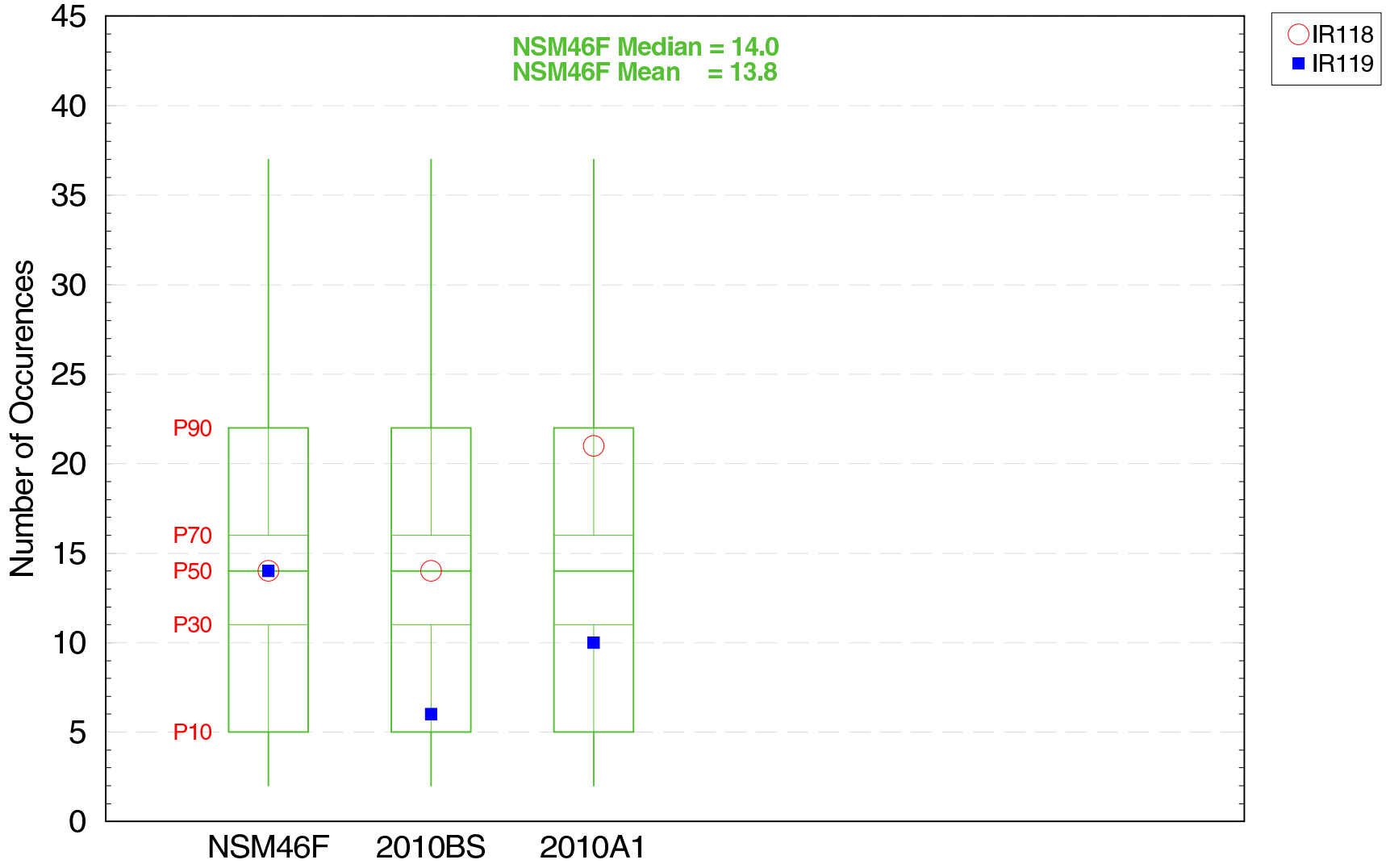

The box–whisker plot represents the min–10–30–50–70–90–max percentiles for all cells in the NSM46F Ridge & Slough Landscape

For Planning Purposes Only
Run date: Tue Apr 18 20:59:49 2006
SFWMM V5.5.1
CRAP 7.0.6
Script used: /nw/cerp_modeling/projects/Acceler8/scripts/GE_SCRIPTS/ge2.pl
Filename: ge2_all_years_cal_ms3_count_boxplot.fig

RECOVER Performance Measure – GE–E2

Inundation Pattern in the Sawgrass Plains Landscape

Percent Period of Record Inundated – 01/01/1965 – 12/31/2000

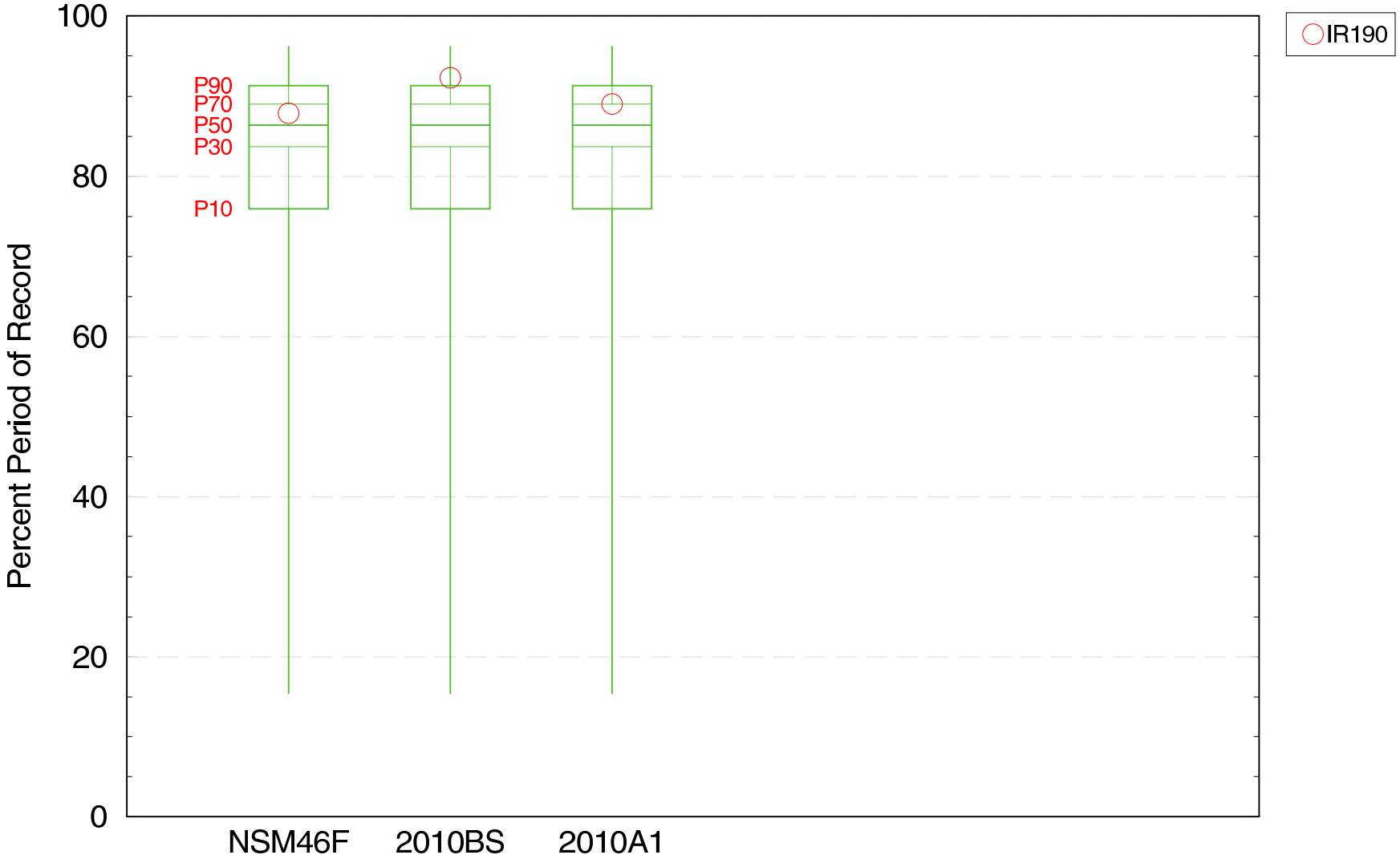

The box–whisker plot represents the min–10–30–50–70–90–max percentiles
for all cells in the NSM46F Sawgrass Plains Landscape

For Planning Purposes Only
Run date: Tue Apr 18 20:59:49 2006
SFWMM V5.5.1
CRAP 7.0.6
Filename: ge2_all_years_cal_saw_ppor_boxplot.fig

Script used: /nw/cerp_modeling/projects/Acceler8/scripts/GE_SCRIPTS/ge2.pl

RECOVER Performance Measure – GE–E2

Inundation Pattern in the Ridge & Slough (WCA3A E)

Percent Period of Record Inundated – 01/01/1965 – 12/31/2000

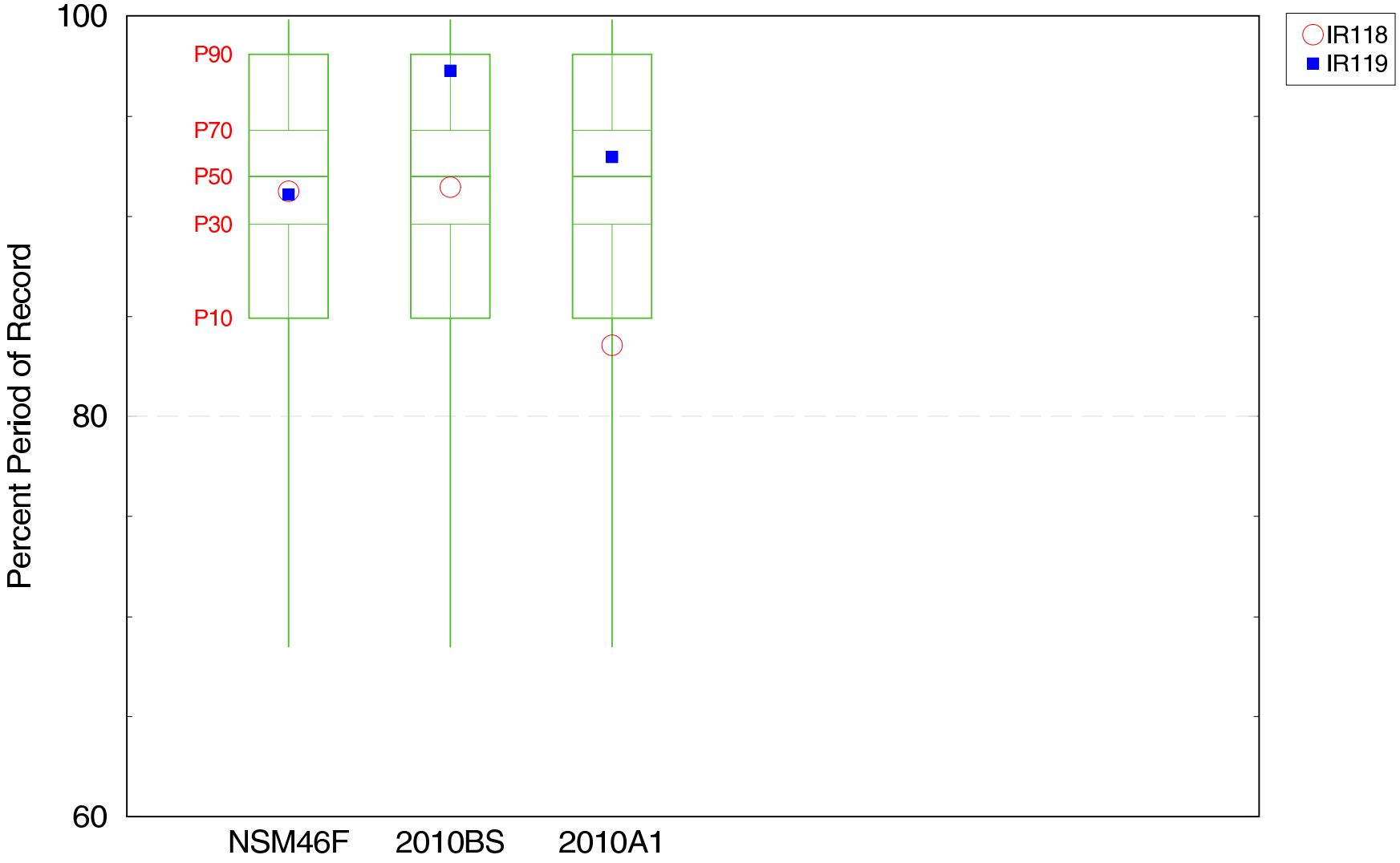

The box–whisker plot represents the min–10–30–50–70–90–max percentiles for all cells in the NSM46F Ridge & Slough Landscape

For Planning Purposes Only
Run date: Tue Apr 18 20:59:49 2006
SFWMM V5.5.1
CRAP7906
Filename: ge2_all_years_cal_rns3_ppor_boxplot.fig

Script used: /nw/cerp_modeling/projects/Acceler8/scripts/GE_SCRIPTS/ge2.pl

RECOVER Performance Measure – GE–E2

Inundation Pattern in the Ridge & Slough (WCA3 S)

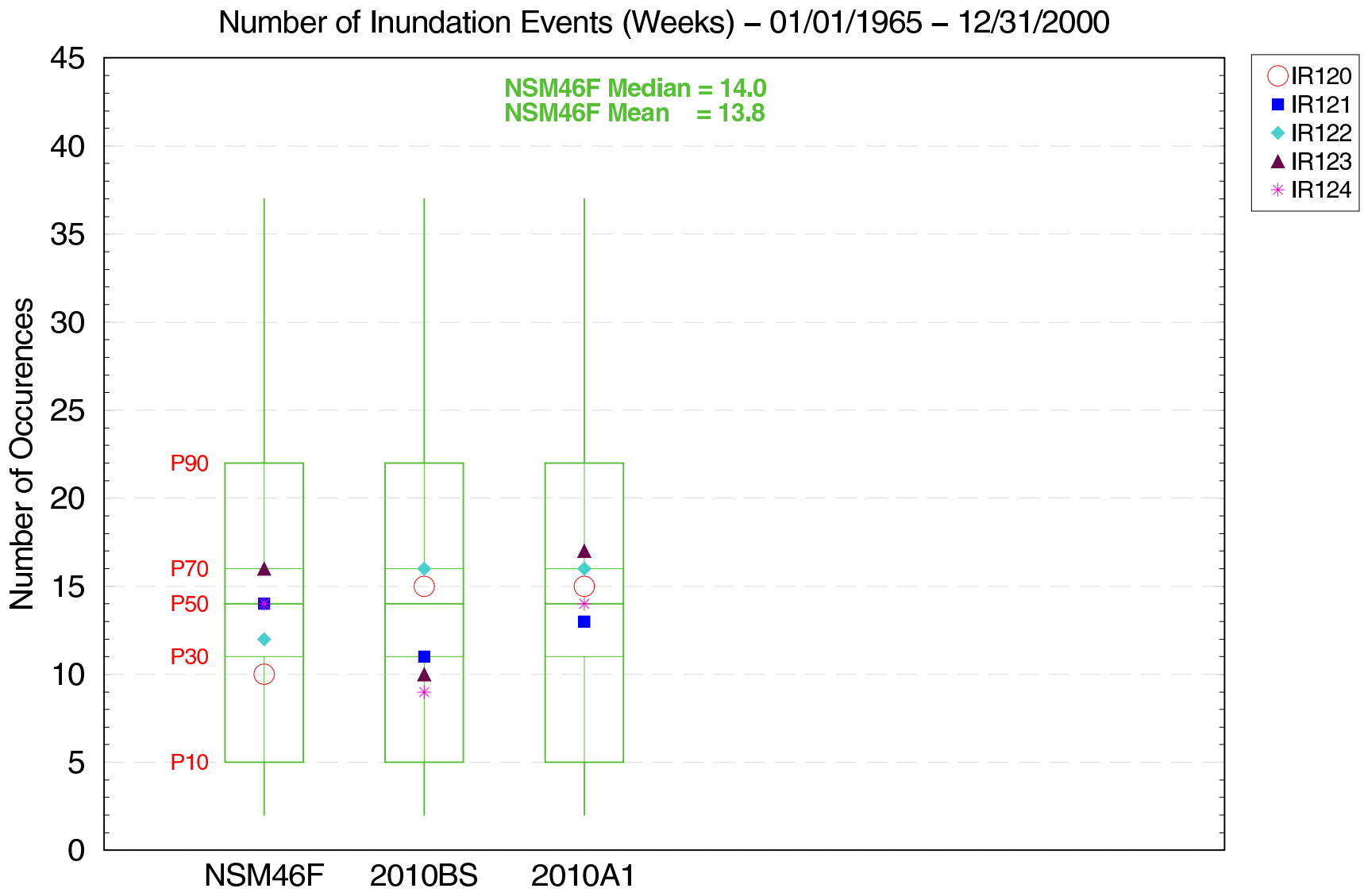

The box–whisker plot represents the min–10–30–50–70–90–max percentiles for all cells in the NSM46F Ridge & Slough Landscape

For Planning Purposes Only
Run date: Tue Apr 18 20:59:49 2006
SFWMM V5.5.1
CRAP7906
Script used: /nw/cerp_modeling/projects/Acceler8/scripts/GE_SCRIPTS/ge2.pl
Filename: ge2_all_years_cal_ms4_count_boxplot.fig

RECOVER Performance Measure – GE–E2

Inundation Pattern in the Ridge & Slough (WCA3 S)

Average Duration of Inundation Events (Weeks) – 01/01/1965 – 12/31/2000

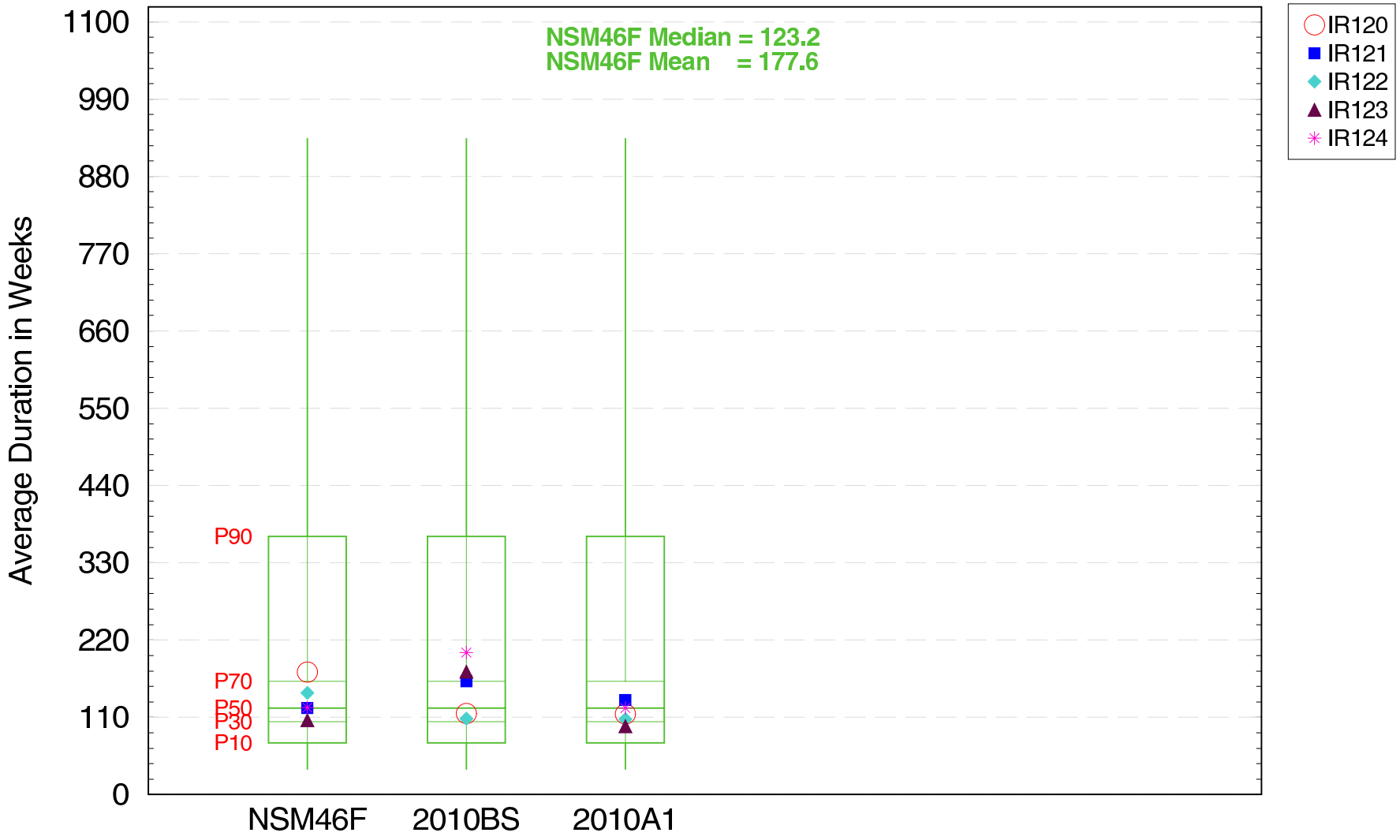

The box–whisker plot represents the min–10–30–50–70–90–max percentiles for all cells in the NSM46F Ridge & Slough Landscape

For Planning Purposes Only
Run date: Tue Apr 18 20:59:49 2006
SFWMM V5.5.1
CRAP7906
Script used: /nw/cerp_modeling/projects/Acceler8/scripts/GE_SCRIPTS/ge2.pl
Filename: ge2_all_years_cal_rns4_duration_boxplot.fig

RECOVER Performance Measure – GE–E2

Inundation Pattern in the Ridge & Slough (WCA3 S)

Percent Period of Record Inundated – 01/01/1965 – 12/31/2000

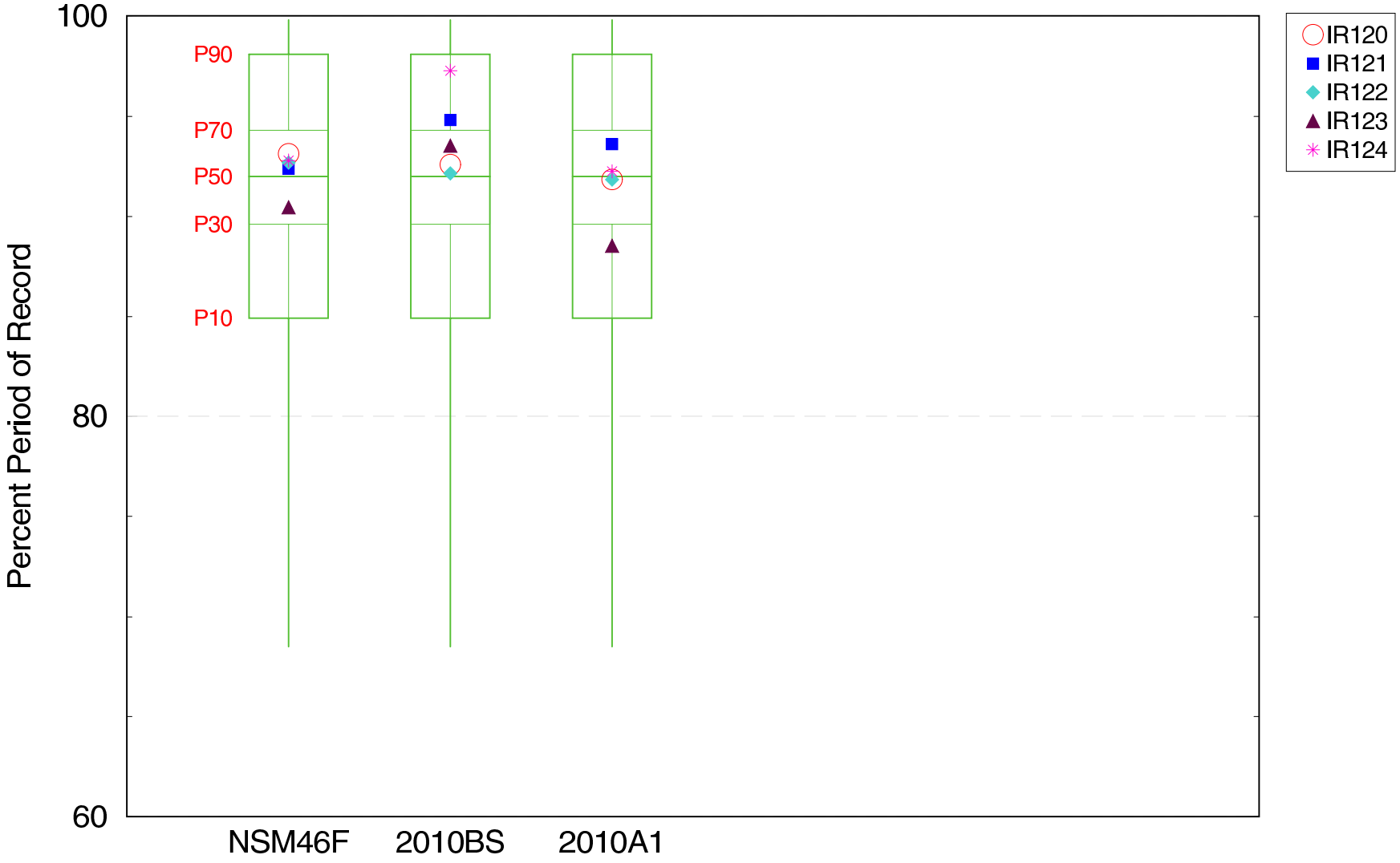

The box–whisker plot represents the min–10–30–50–70–90–max percentiles for all cells in the NSM46F Ridge & Slough Landscape

For Planning Purposes Only
Run date: Tue Apr 18 20:59:49 2006
SFWMM V5.5.1
CRAP7906
Filename: ge2_all_years_cal_rns4_ppor_boxplot.fig

Script used: /nw/cerp_modeling/projects/Acceler8/scripts/GE_SCRIPTS/ge2.pl

RECOVER Performance Measure – GE–E2

Inundation Pattern in the Ridge & Slough (WCA3B + Penn)

Number of Inundation Events (Weeks) – 01/01/1965 – 12/31/2000

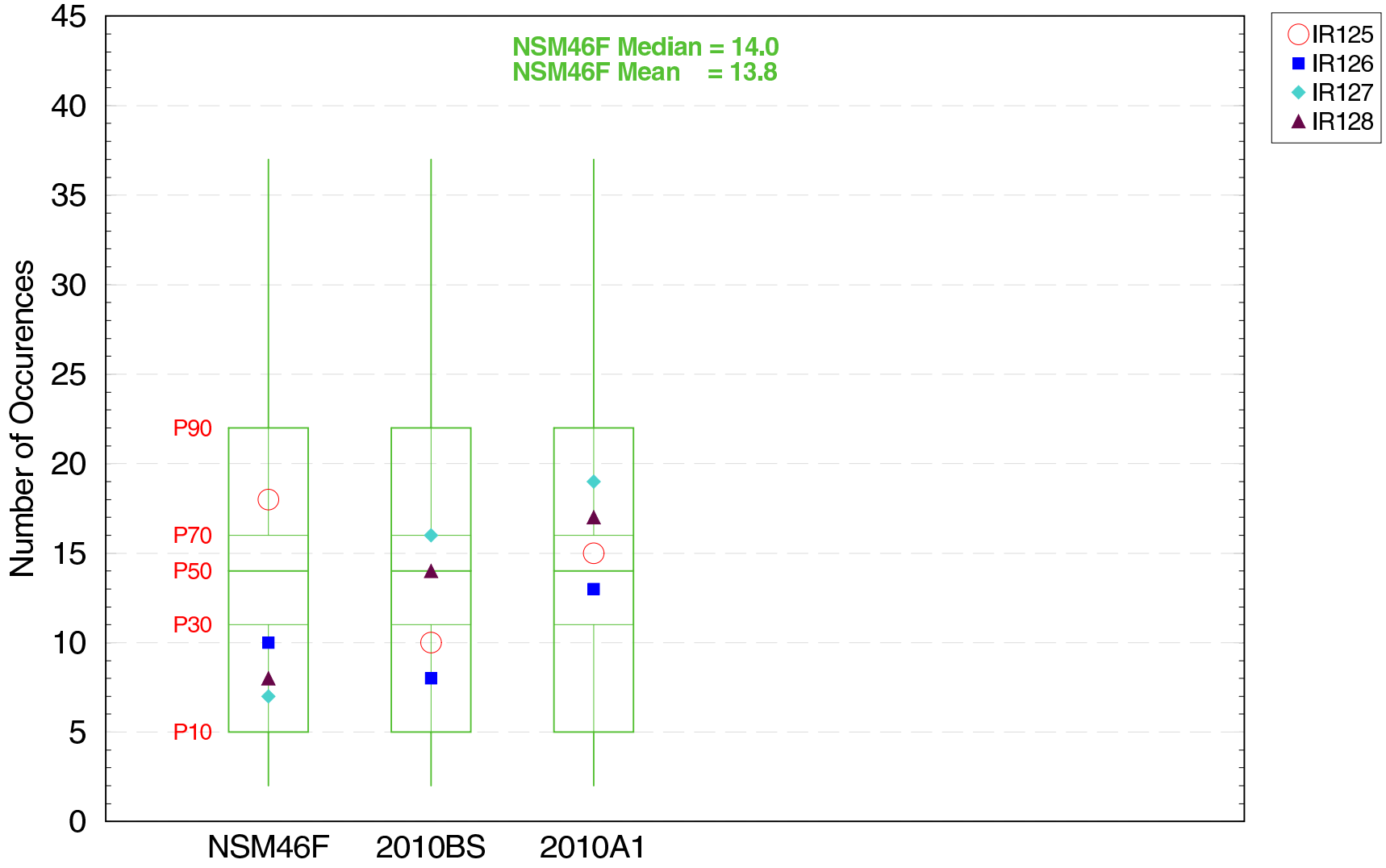

The box–whisker plot represents the min–10–30–50–70–90–max percentiles for all cells in the NSM46F Ridge & Slough Landscape

For Planning Purposes Only
Run date: Tue Apr 18 20:59:49 2006
SFWMM V5.5.1
CRAP7906
Script used: /nw/cerp_modeling/projects/Acceler8/scripts/GE_SCRIPTS/ge2.pl
Filename: ge2_all_years_cal_ms5_count_boxplot.fig

RECOVER Performance Measure – GE–E2

Inundation Pattern in the Ridge & Slough (WCA3B + Penn)

Average Duration of Inundation Events (Weeks) – 01/01/1965 – 12/31/2000

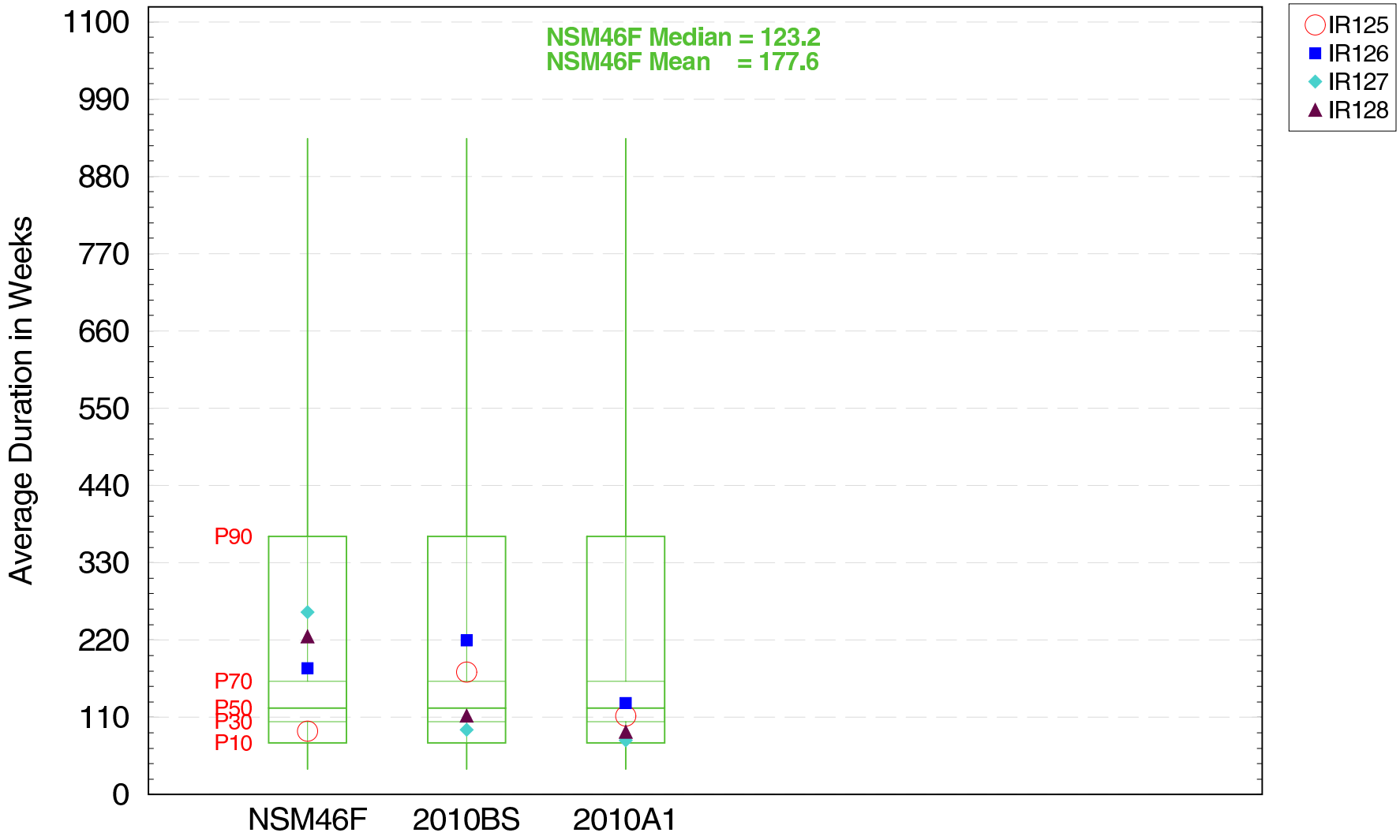

The box–whisker plot represents the min–10–30–50–70–90–max percentiles for all cells in the NSM46F Ridge & Slough Landscape

For Planning Purposes Only
Run date: Tue Apr 18 20:59:49 2006
SFWMM V5.5.1
CRAP7906
Script used: /nw/cerp_modeling/projects/Acceler8/scripts/GE_SCRIPTS/ge2.pl
Filename: ge2_all_years_cal_rns5_duration_boxplot.fig

RECOVER Performance Measure – GE–E2

Inundation Pattern in the Ridge & Slough (WCA3B + Penn)

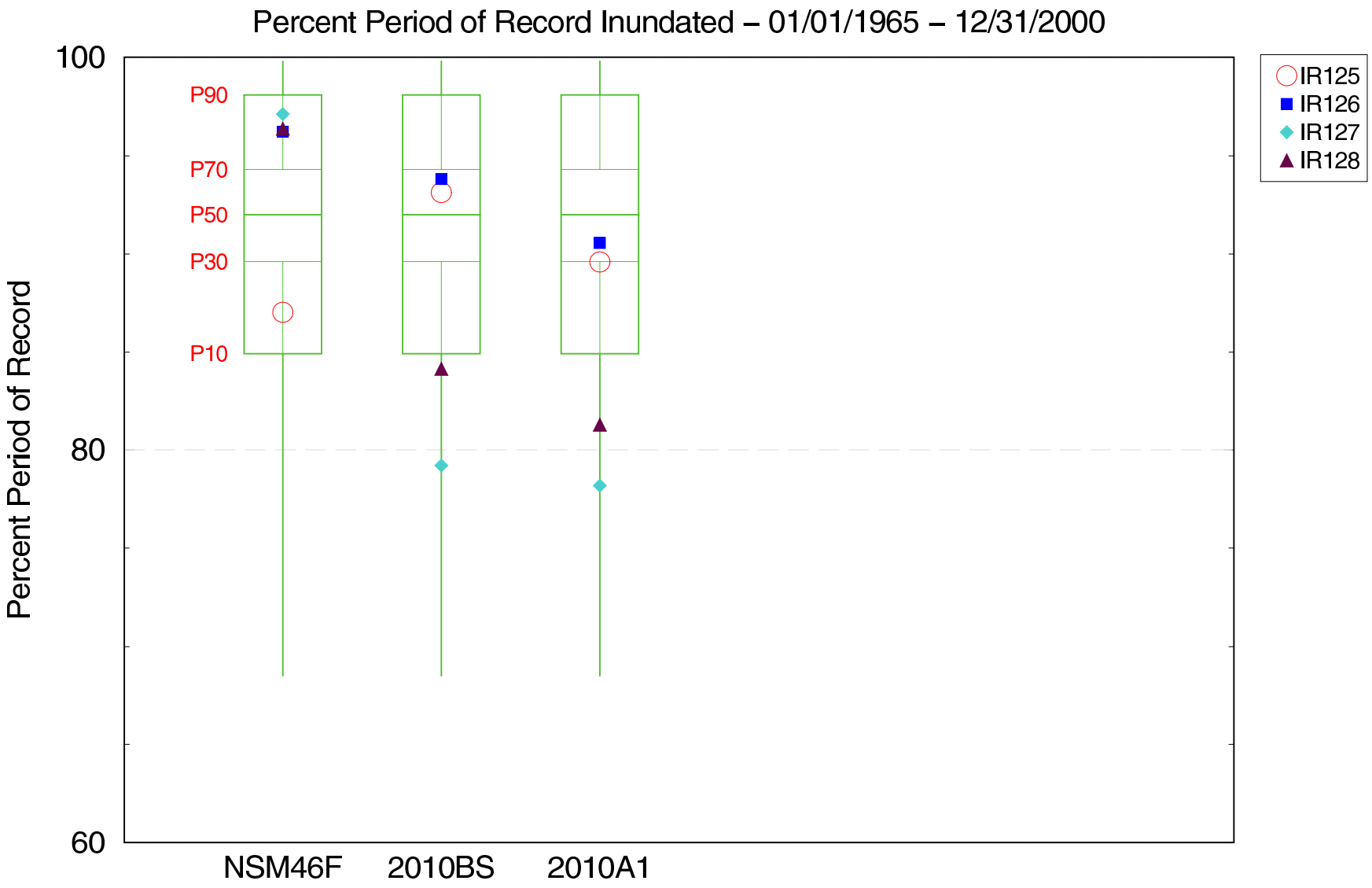

The box–whisker plot represents the min–10–30–50–70–90–max percentiles for all cells in the NSM46F Ridge & Slough Landscape

For Planning Purposes Only
Run date: Tue Apr 18 20:59:49 2006
SFWMM V5.5.1
CRAP7906
Script used: /nw/cerp_modeling/projects/Acceler8/scripts/GE_SCRIPTS/ge2.pl
Filename: ge2_all_years_cal_rns5_ppor_boxplot.fig

RECOVER Performance Measure – GE–E2

Inundation Pattern in the Sawgrass Plains Landscape

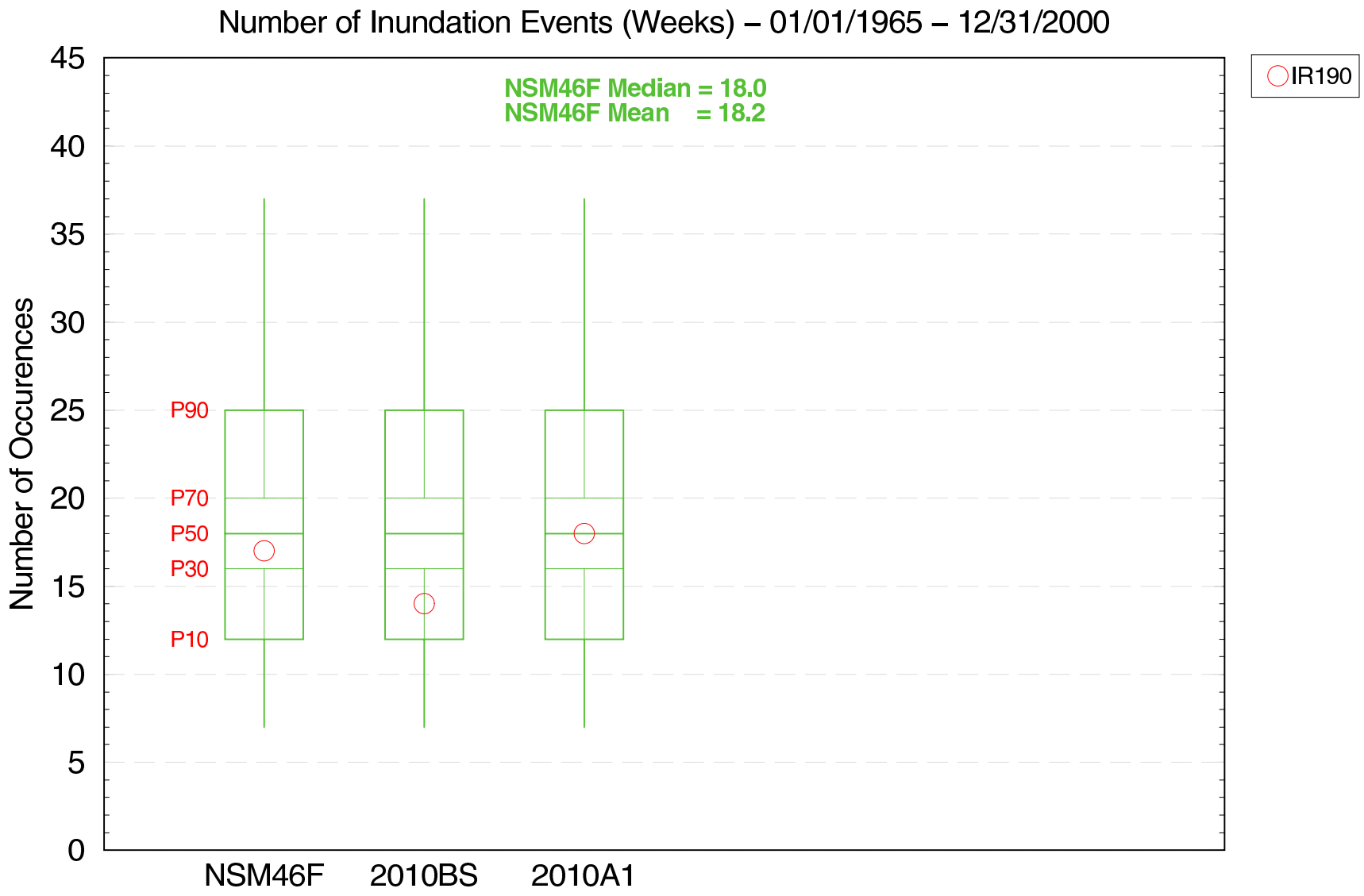

The box–whisker plot represents the min–10–30–50–70–90–max percentiles for all cells in the NSM46F Sawgrass Plains Landscape

For Planning Purposes Only
Run date: Tue Apr 18 20:59:49 2006
SFWMM V5.5.1
CRAP7906
Script used: /nw/cerp_modeling/projects/Acceler8/scripts/GE_SCRIPTS/ge2.pl
Filename: ge2_all_years_cal_saw_count_boxplot.fig

RECOVER Performance Measure – GE–E2

Inundation Pattern in the Sawgrass Plains Landscape

Average Duration of Inundation Events (Weeks) – 01/01/1965 – 12/31/2000

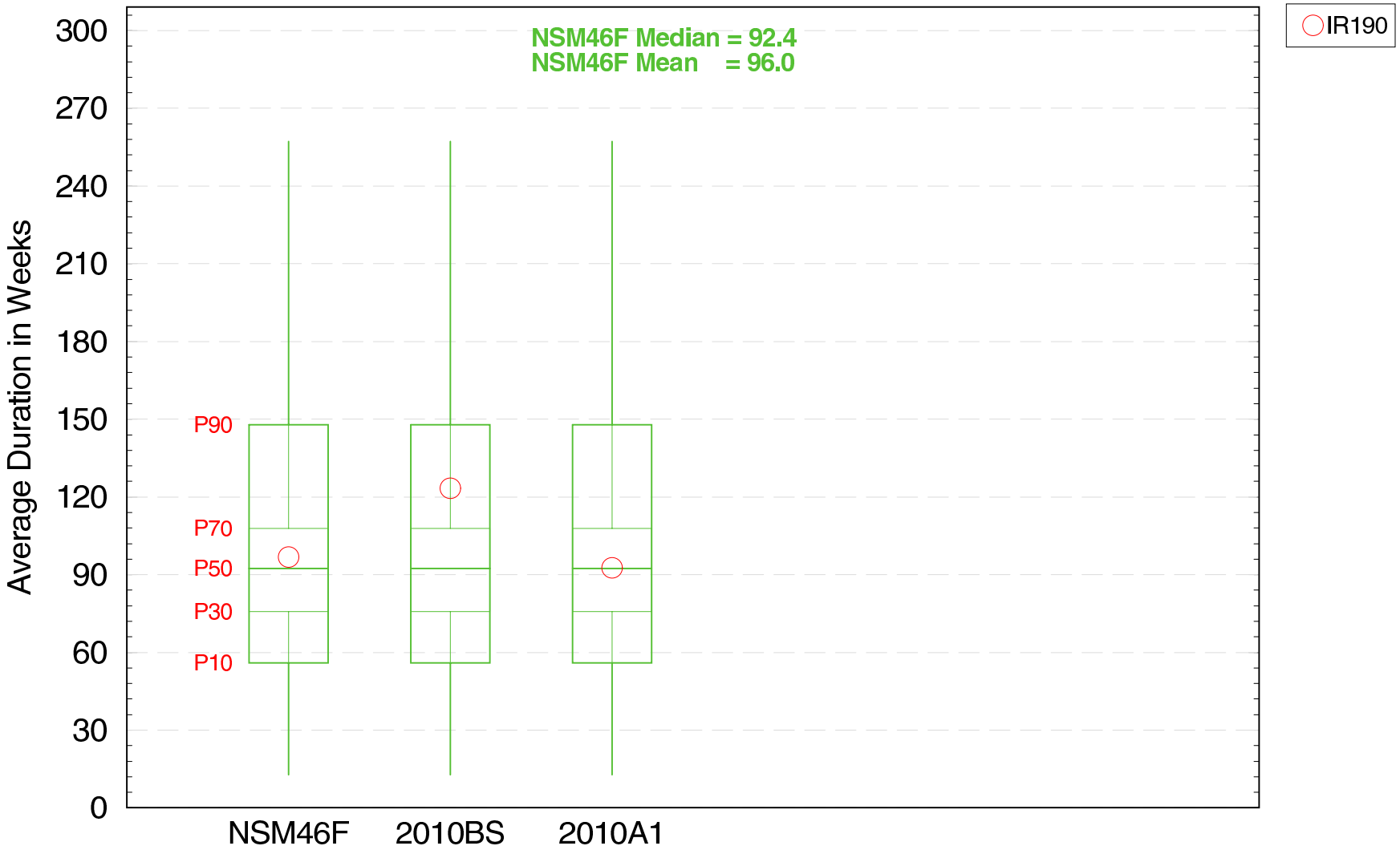

The box–whisker plot represents the min–10–30–50–70–90–max percentiles for all cells in the NSM46F Sawgrass Plains Landscape

For Planning Purposes Only
Run date: Tue Apr 18 20:59:49 2006
SFWMM V5.5.1
CRAP7906
Script used: /nw/cerp_modeling/projects/Acceler8/scripts/GE_SCRIPTS/ge2.pl
Filename: ge2_all_years_cal_saw_duration_boxplot.fig

RECOVER Performance Measure – GE–E2

Inundation Pattern in the Shark Slough Landscape

Number of Inundation Events (Weeks) – 01/01/1965 – 12/31/2000

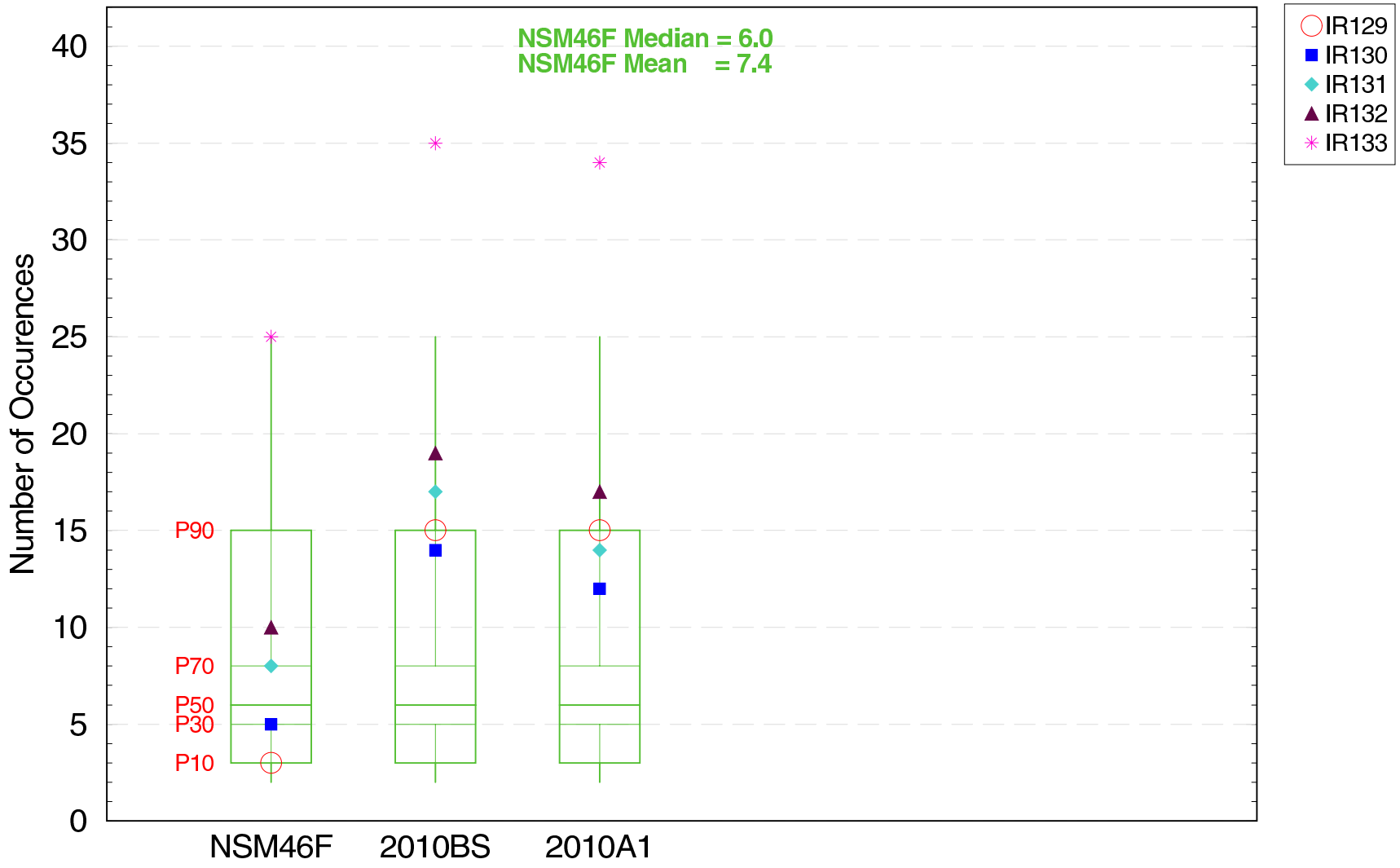

The box–whisker plot represents the min–10–30–50–70–90–max percentiles for all cells in the NSM46F Shark Slough Landscape

For Planning Purposes Only
Run date: Tue Apr 18 20:59:49 2006
SFWMM V5.5.1
CRAP7906

Script used: /nw/cerp_modeling/projects/Acceler8/scripts/GE_SCRIPTS/ge2.pl
Filename: ge2_all_years_cal_srs_count_boxplot.fig

RECOVER Performance Measure – GE–E2

Inundation Pattern in the Shark Slough Landscape

Percent Period of Record Inundated – 01/01/1965 – 12/31/2000

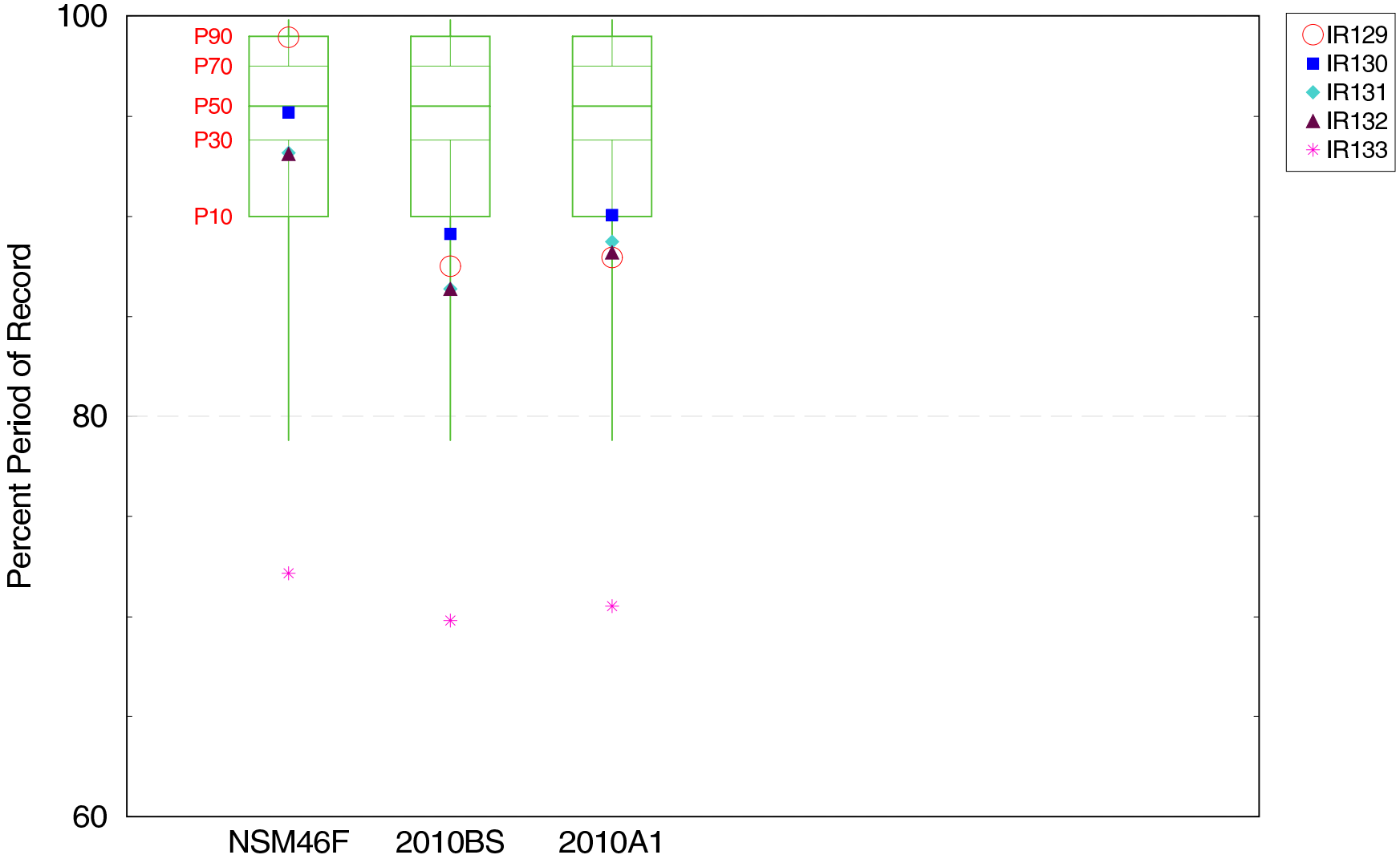

The box–whisker plot represents the min–10–30–50–70–90–max percentiles for all cells in the NSM46F Shark Slough Landscape

For Planning Purposes Only
Run date: Tue Apr 18 20:59:49 2006
SFWMM V5.5.1
CRAP7906
Script used: /nw/cerp_modeling/projects/Acceler8/scripts/GE_SCRIPTS/ge2.pl
Filename: ge2_all_years_cal_srs_ppor_boxplot.fig

RECOVER Performance Measure – GE–E2

Inundation Pattern in the Shark Slough Landscape

Average Duration of Inundation Events (Weeks) – 01/01/1965 – 12/31/2000

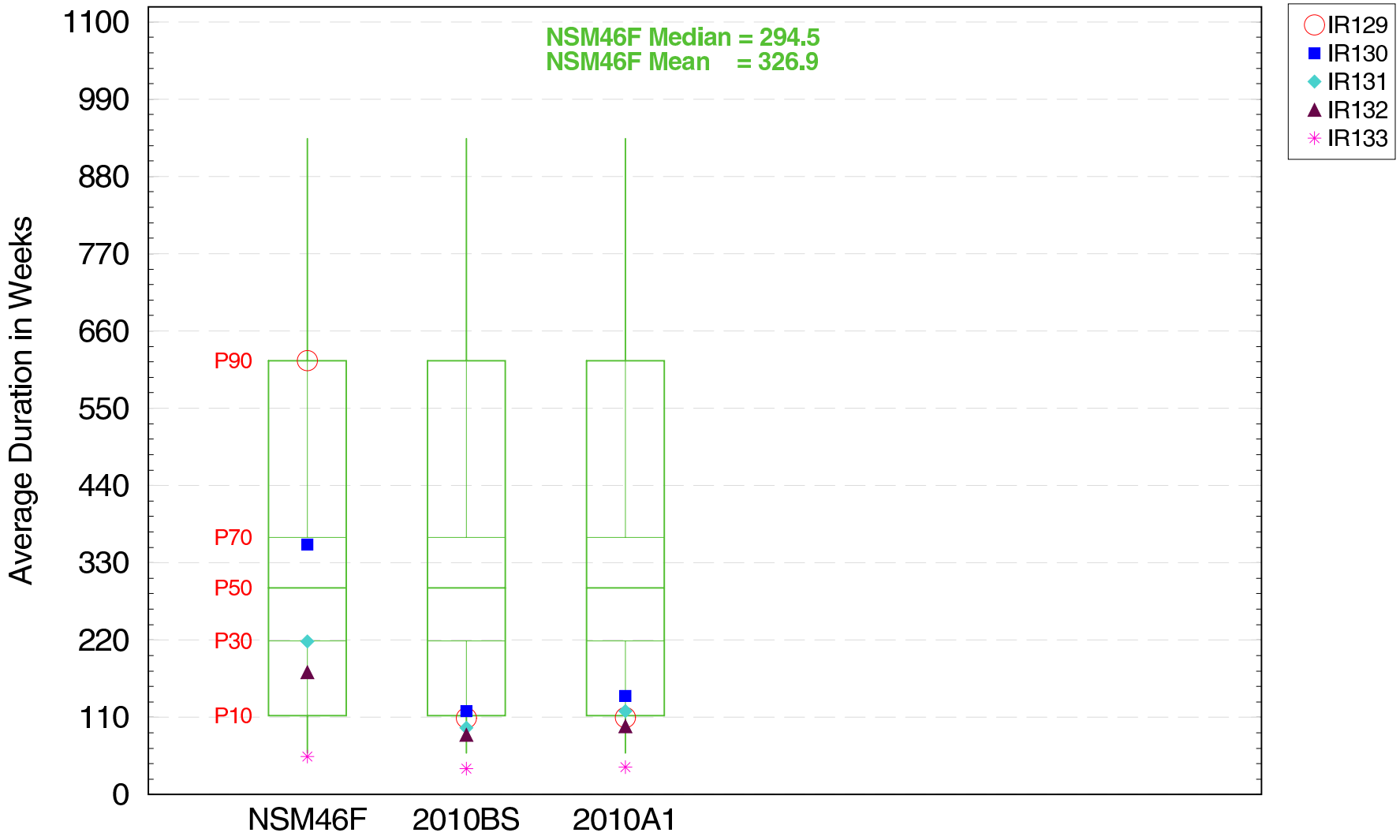

The box–whisker plot represents the min–10–30–50–70–90–max percentiles for all cells in the NSM46F Shark Slough Landscape

For Planning Purposes Only
Run date: Tue Apr 18 20:59:49 2006
SFWMM V5.5.1
CRAP7906
Script used: /nw/cerp_modeling/projects/Acceler8/scripts/GE_SCRIPTS/ge2.pl
Filename: ge2_all_years_cal_srs_duration_boxplot.fig

RECOVER Performance Measure – GE–E2

Inundation Pattern in the Wildlife Management Areas

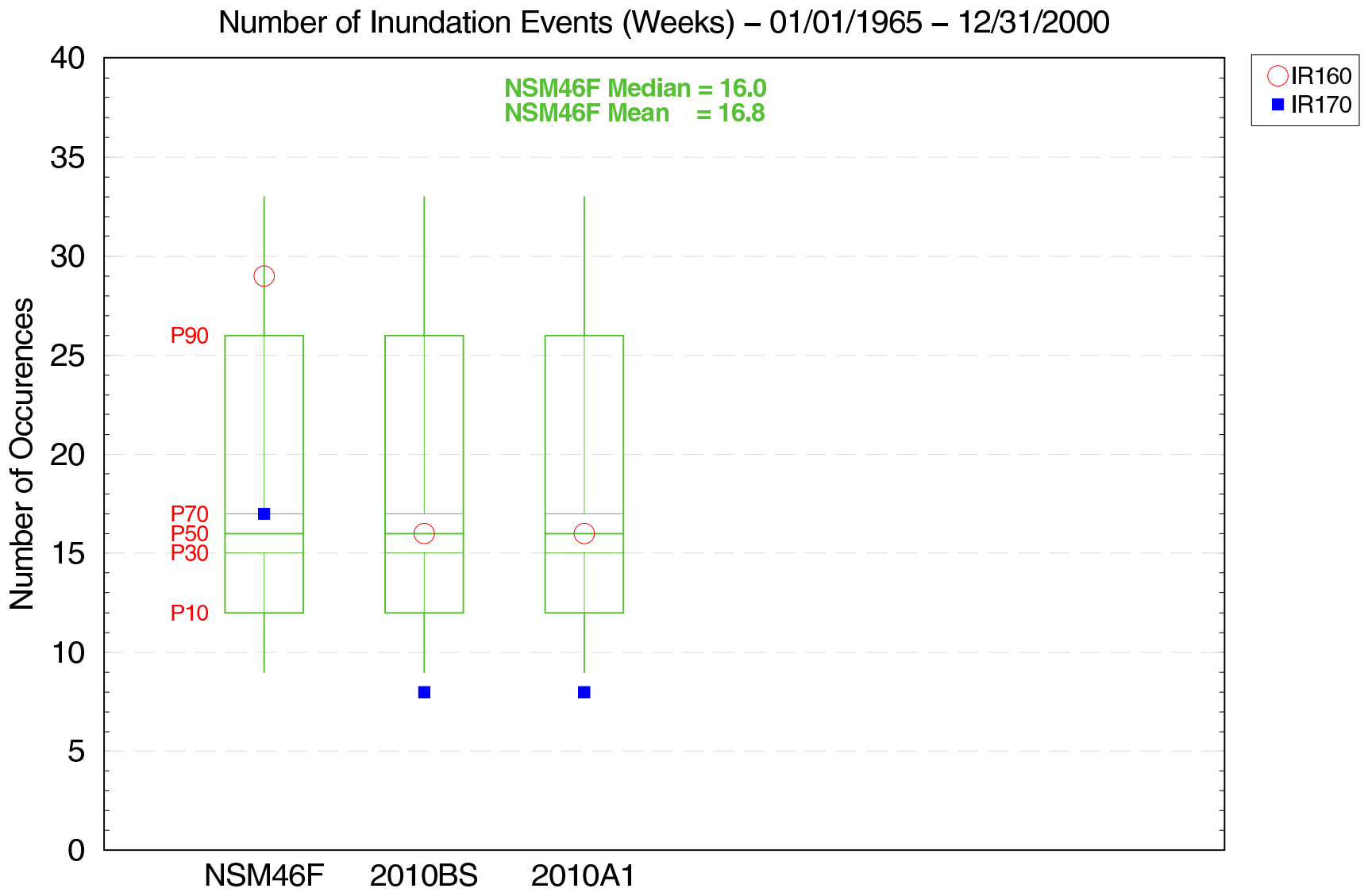

The box–whisker plot represents the min–10–30–50–70–90–max percentiles for all cells in the NSM46F Wildlife Management Areas Landscape

For Planning Purposes Only
Run date: Tue Apr 18 20:59:49 2006
SFWMM V5.5.1
CRAP7906
Script used: /nw/cerp_modeling/projects/Acceler8/scripts/GE_SCRIPTS/ge2.pl
Filename: ge2_all_years_cal_wmas_count_boxplot.fig

RECOVER Performance Measure – GE–E2

Inundation Pattern in the Loxahatchee NWR Landscape

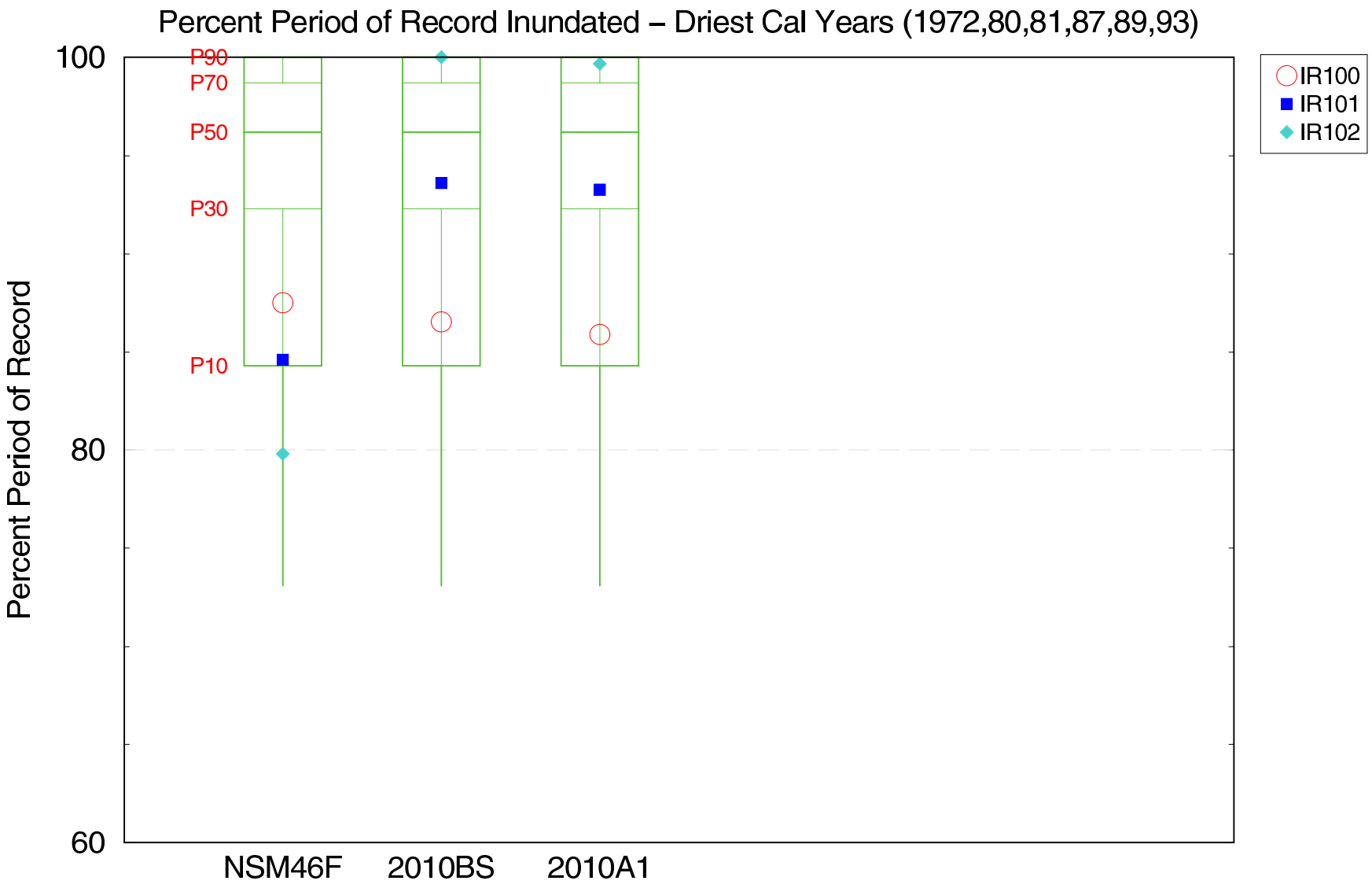

The box–whisker plot represents the min–10–30–50–70–90–max percentiles
for all cells in the 2010BS Loxahatchee NWR Landscape

For Planning Purposes Only
Run date: Tue Apr 18 20:59:49 2006
SFWMM V5.5.1
CRAP7906
Script used: /nw/cerp_modeling/projects/Acceler8/scripts/GE_SCRIPTS/ge2.pl
Filename: ge2_driest_years_cal_lnwr_ppor_boxplot.fig

RECOVER Performance Measure – GE–E2

Inundation Pattern in the Wildlife Management Areas

Average Duration of Inundation Events (Weeks) – 01/01/1965 – 12/31/2000

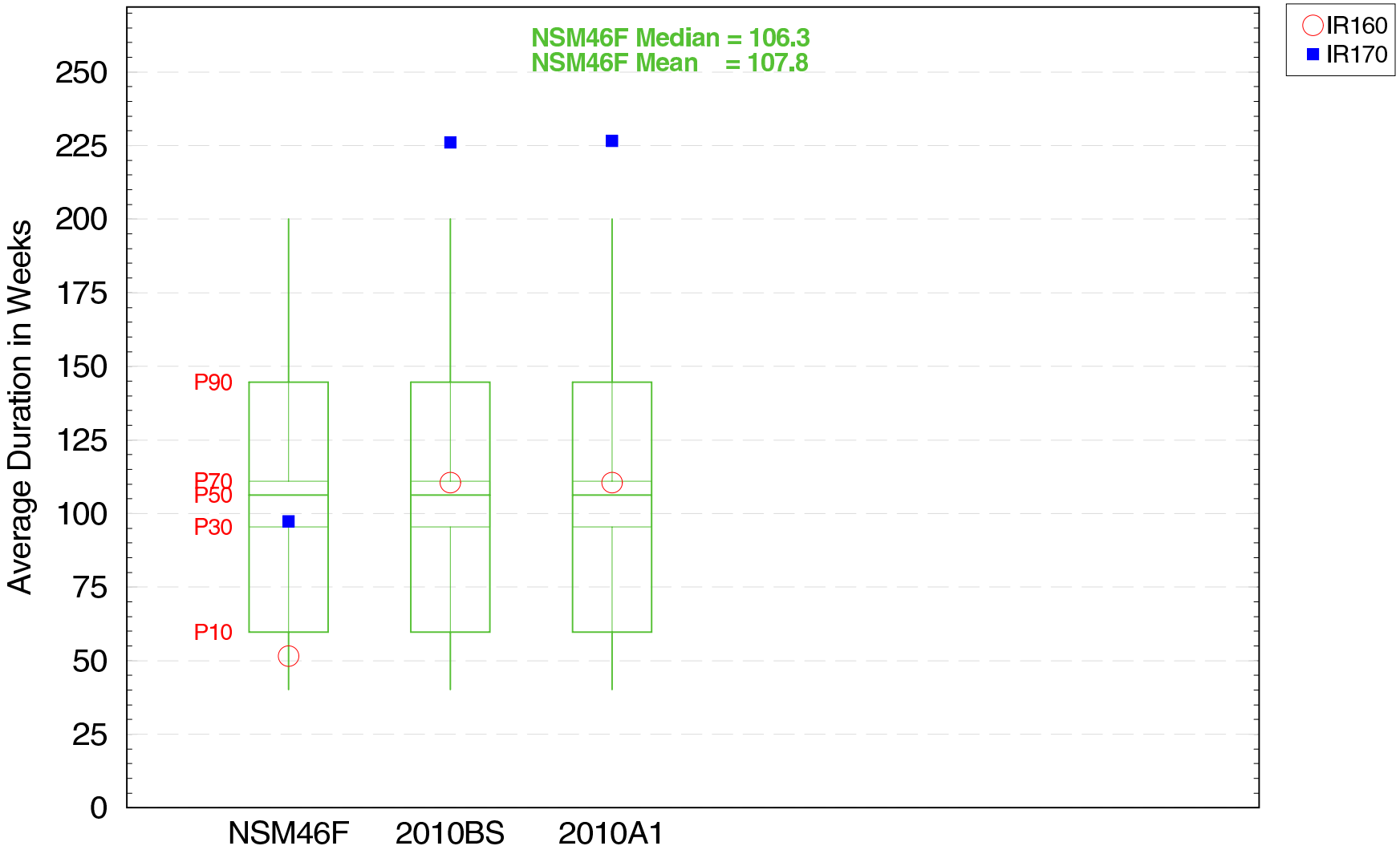

The box–whisker plot represents the min–10–30–50–70–90–max percentiles for all cells in the NSM46F Wildlife Management Areas Landscape

For Planning Purposes Only
Run date: Tue Apr 18 20:59:49 2006
SFWMM V5.5.1
CRAP7906
Script used: /nw/cerp_modeling/projects/Acceler8/scripts/GE_SCRIPTS/ge2.pl
Filename: ge2_all_years_cal_wmas_duration_boxplot.fig

RECOVER Performance Measure – GE–E2

Inundation Pattern in the Wildlife Management Areas

Percent Period of Record Inundated – 01/01/1965 – 12/31/2000

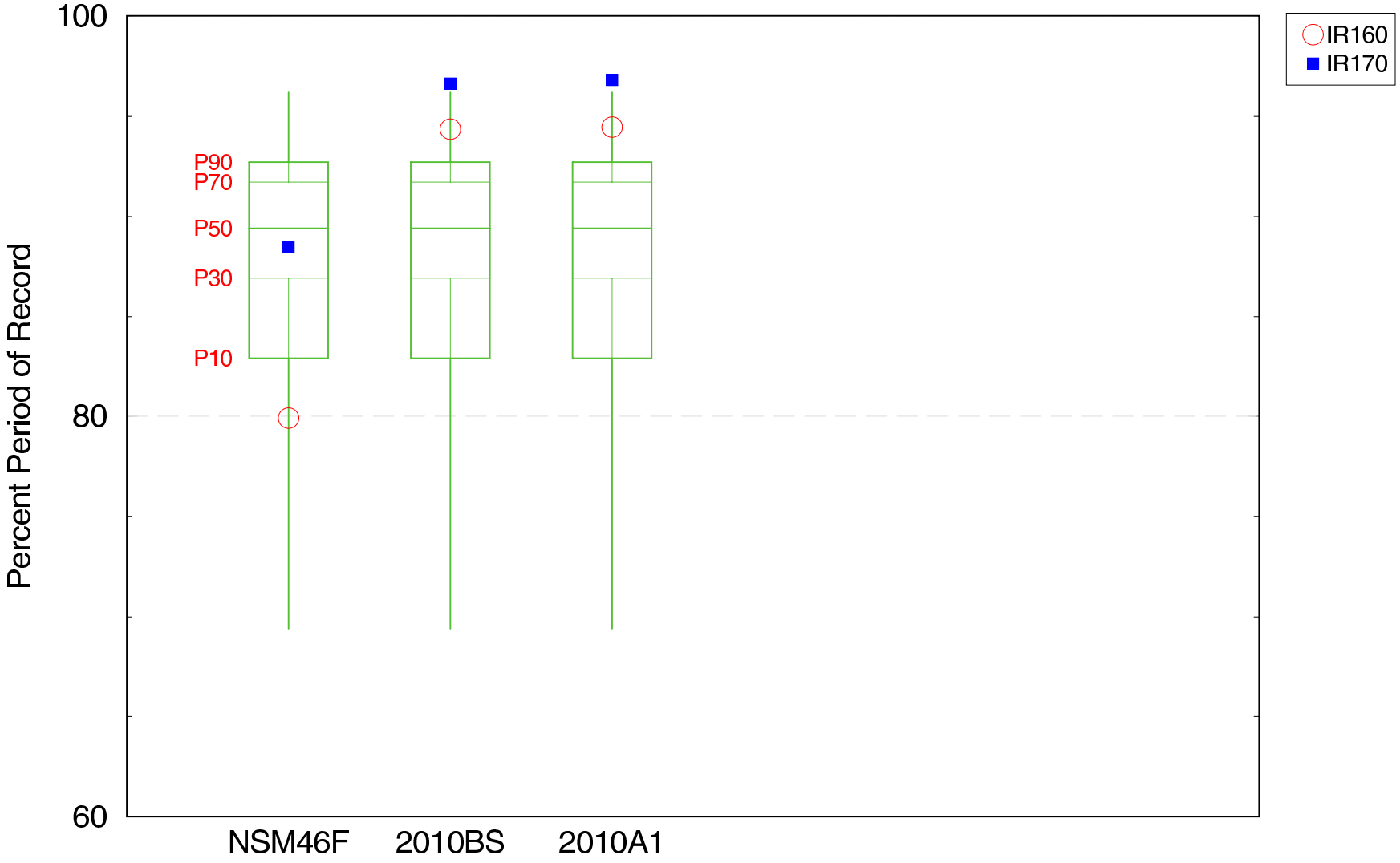

The box–whisker plot represents the min–10–30–50–70–90–max percentiles
for all cells in the NSM46F Wildlife Management Areas Landscape

For Planning Purposes Only
Run date: Tue Apr 18 20:59:49 2006
SFWMM V5.5.1
CRAP7906
Script used: /nw/cerp_modeling/projects/Acceler8/scripts/GE_SCRIPTS/ge2.pl
Filename: ge2_all_years_cal_wmas_ppor_boxplot.fig

RECOVER Performance Measure – GE–E2

Inundation Pattern in the Loxahatchee NWR Landscape

Number of Inundation Events (Weeks) – Driest Cal Years (1972,80,81,87,89,93)

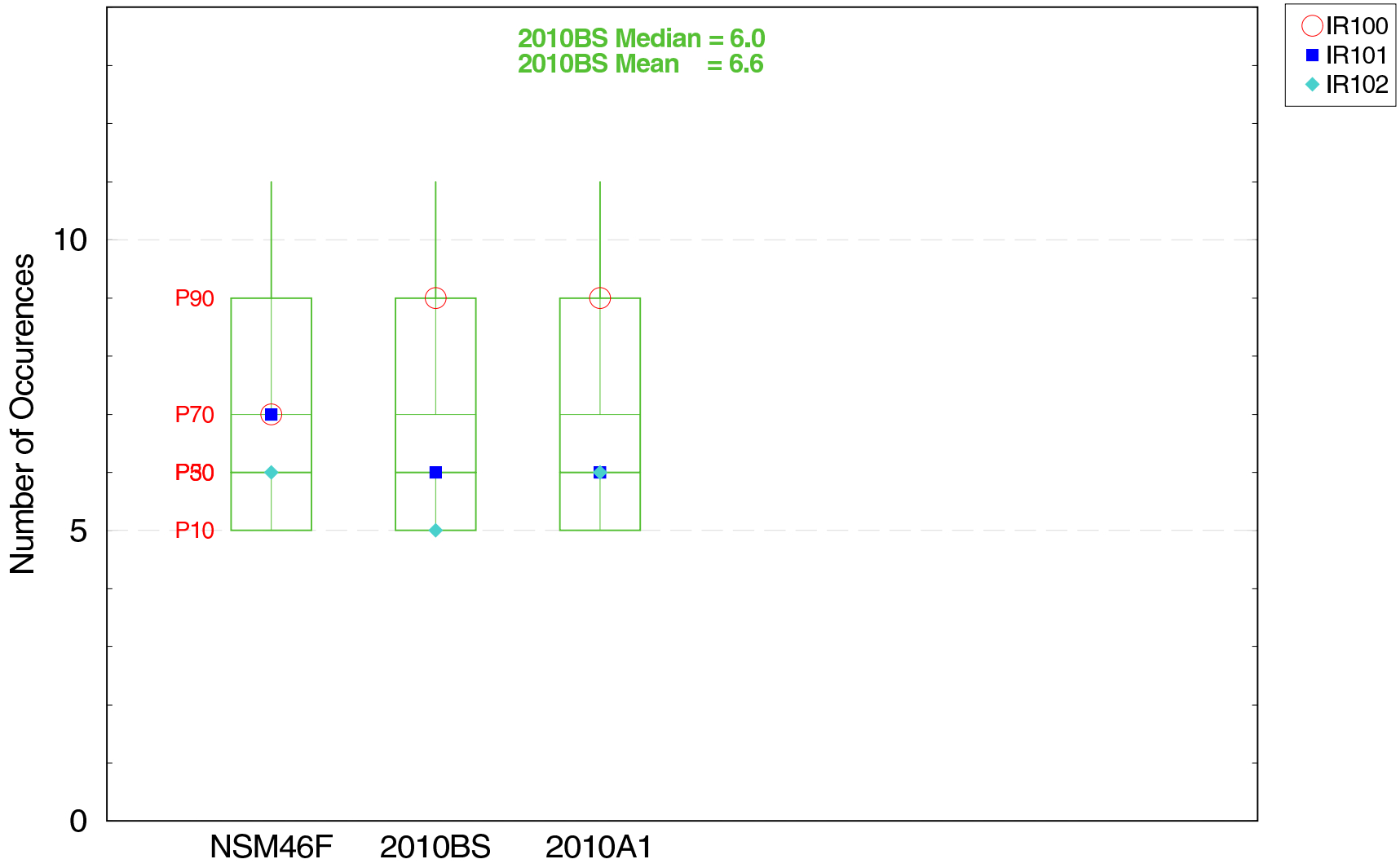

The box–whisker plot represents the min–10–30–50–70–90–max percentiles
for all cells in the 2010BS Loxahatchee NWR Landscape

For Planning Purposes Only
Run date: Tue Apr 18 20:59:49 2006
SFWMM V5.5.1
CRAP7906
Script used: /nw/cerp_modeling/projects/Acceler8/scripts/GE_SCRIPTS/ge2.pl
Filename: ge2_driest_years_cal_lnwr_count_boxplot.fig

RECOVER Performance Measure – GE–E2

Inundation Pattern in the Marl Marsh Landscape

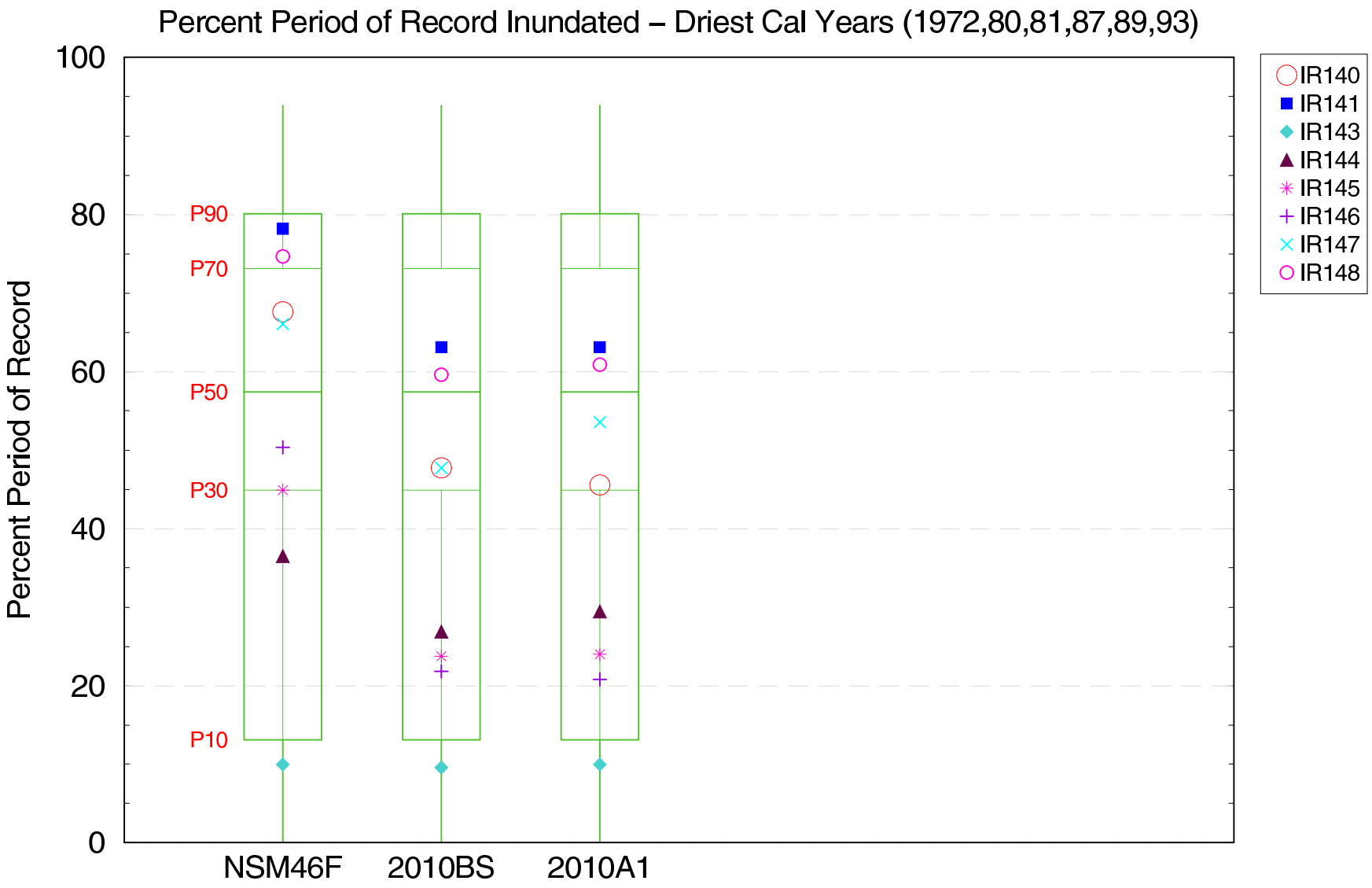

The box–whisker plot represents the min–10–30–50–70–90–max percentiles for all cells in the NSM46F Marl Marsh Landscape

For Planning Purposes Only
Run date: Tue Apr 18 20:59:49 2006
SFWMM V5.5.1
CRAP7906

Script used: /nw/cerp_modeling/projects/Acceler8/scripts/GE_SCRIPTS/ge2.pl
Filename: ge2_driest_years_cal_marl_ppor_boxplot.fig

RECOVER Performance Measure – GE–E2

Inundation Pattern in the Loxahatchee NWR Landscape

Average Duration of Inundation Events (Weeks) – Driest Cal Years (1972,80,81,87,89,93)

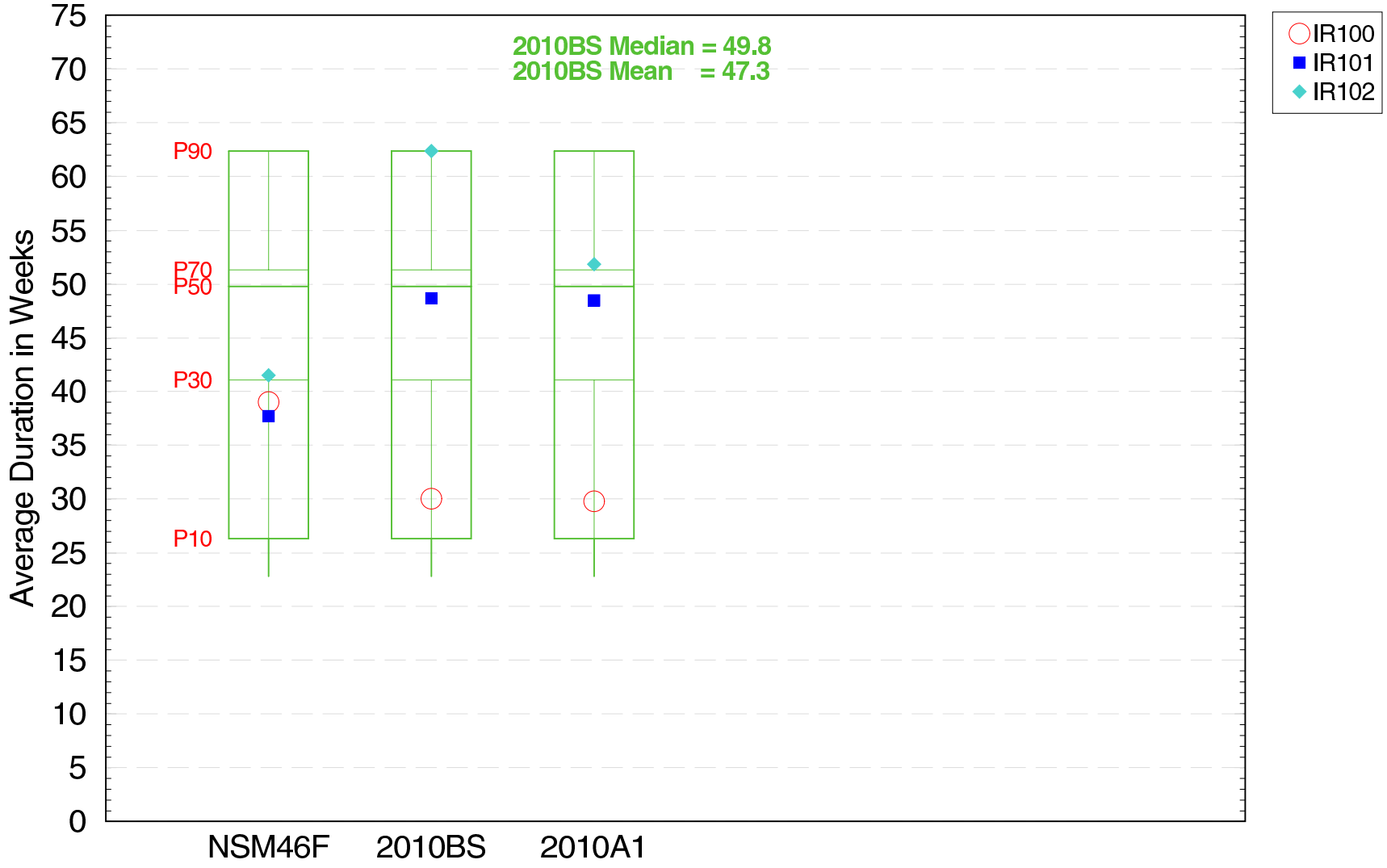

The box–whisker plot represents the min–10–30–50–70–90–max percentiles for all cells in the 2010BS Loxahatchee NWR Landscape

For Planning Purposes Only
Run date: Tue Apr 18 20:59:49 2006
SFWMM V5.5.1
CRAP7906
Script used: /nw/cerp_modeling/projects/Acceler8/scripts/GE_Study/ge2.pl
Filename: ge2_driest_years_cal_lnwr_duration_boxplot.fig

RECOVER Performance Measure – GE–E2

Inundation Pattern in the Marl Marsh Landscape

Number of Inundation Events (Weeks) – Driest Cal Years (1972,80,81,87,89,93)

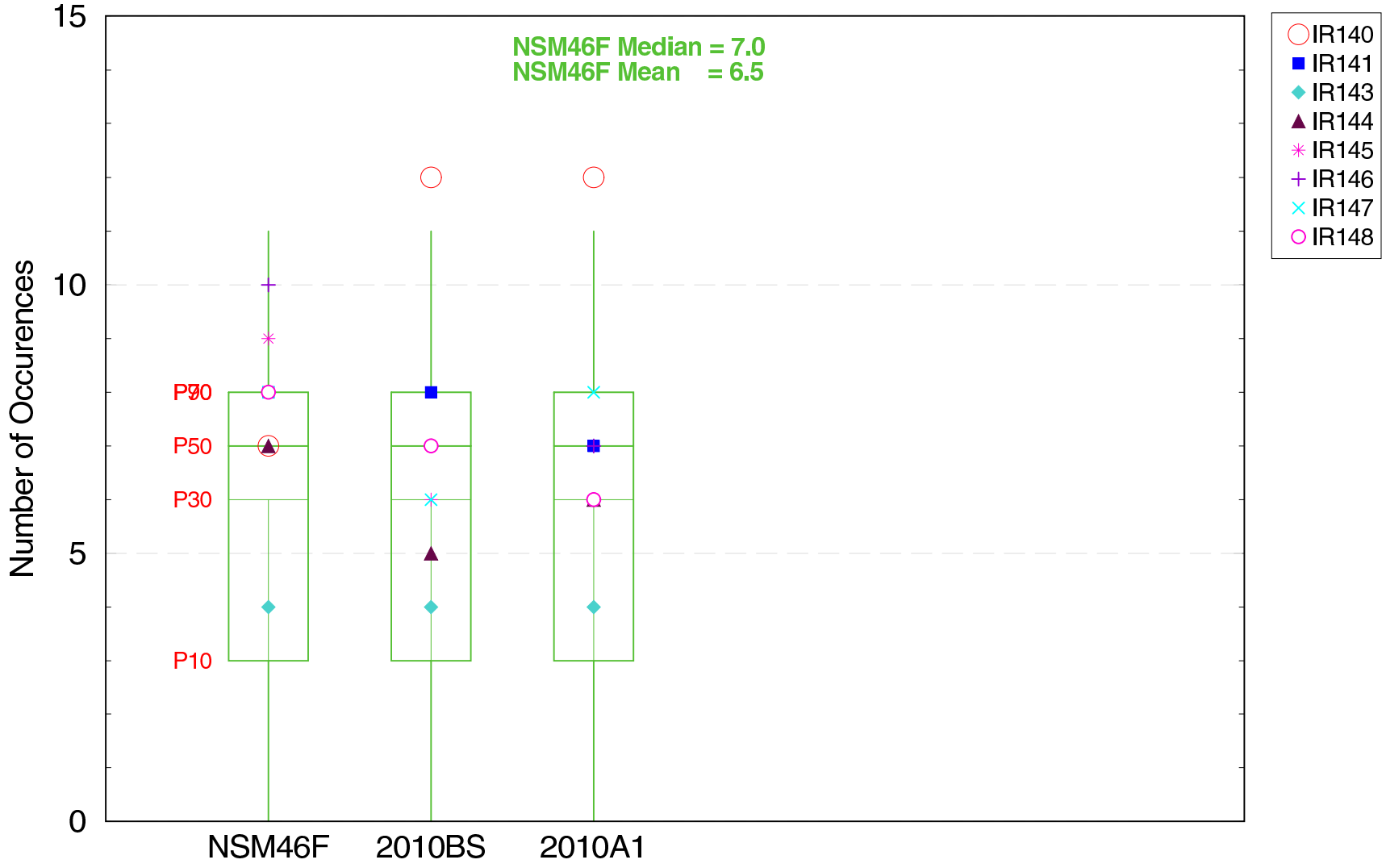

The box–whisker plot represents the min–10–30–50–70–90–max percentiles for all cells in the NSM46F Marl Marsh Landscape

For Planning Purposes Only
Run date: Tue Apr 18 20:59:49 2006
SFWMM V5.5.1
CRAP 7.0.6
Script used: /nw/cerp_modeling/projects/Acceler8/scripts/GE_SCRIPTS/ge2.pl
Filename: ge2_driest_years_cal_marl_count_boxplot.fig

RECOVER Performance Measure – GE–E2

Inundation Pattern in the Ridge & Slough (WCA2)

Percent Period of Record Inundated – Driest Cal Years (1972,80,81,87,89,93)

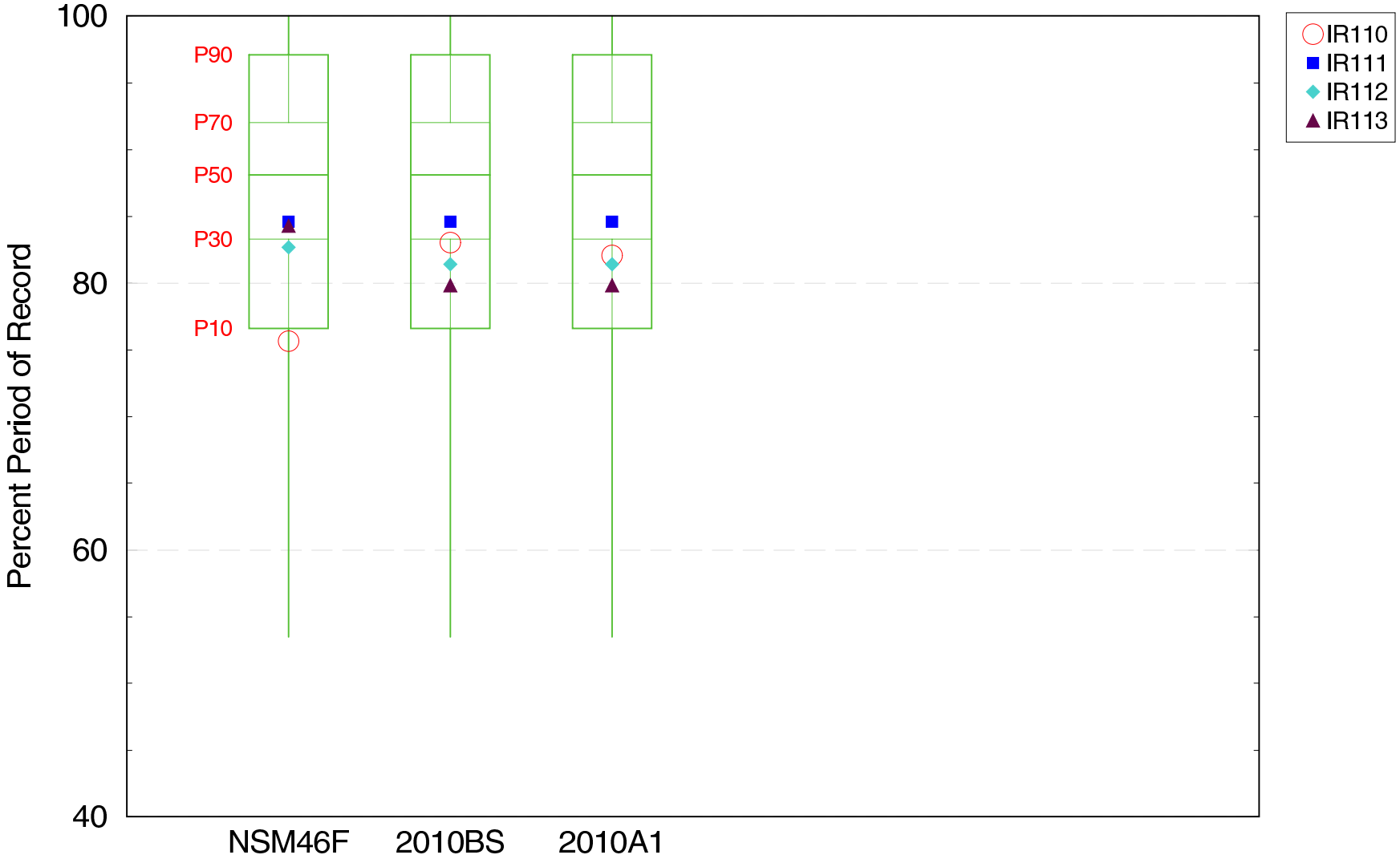

The box–whisker plot represents the min–10–30–50–70–90–max percentiles for all cells in the NSM46F Ridge & Slough Landscape

For Planning Purposes Only
Run date: Tue Apr 18 20:59:49 2006
SFWMM V5.5.1
CRAP7906
Script used: /nw/cerp_modeling/projects/Acceler8/scripts/GE_SCRIPTS/ge2.pl
Filename: ge2_driest_years_cal_rns1_ppor_boxplot.fig

RECOVER Performance Measure – GE–E2

Inundation Pattern in the Marl Marsh Landscape

Average Duration of Inundation Events (Weeks) – Driest Cal Years (1972,80,81,87,89,93)

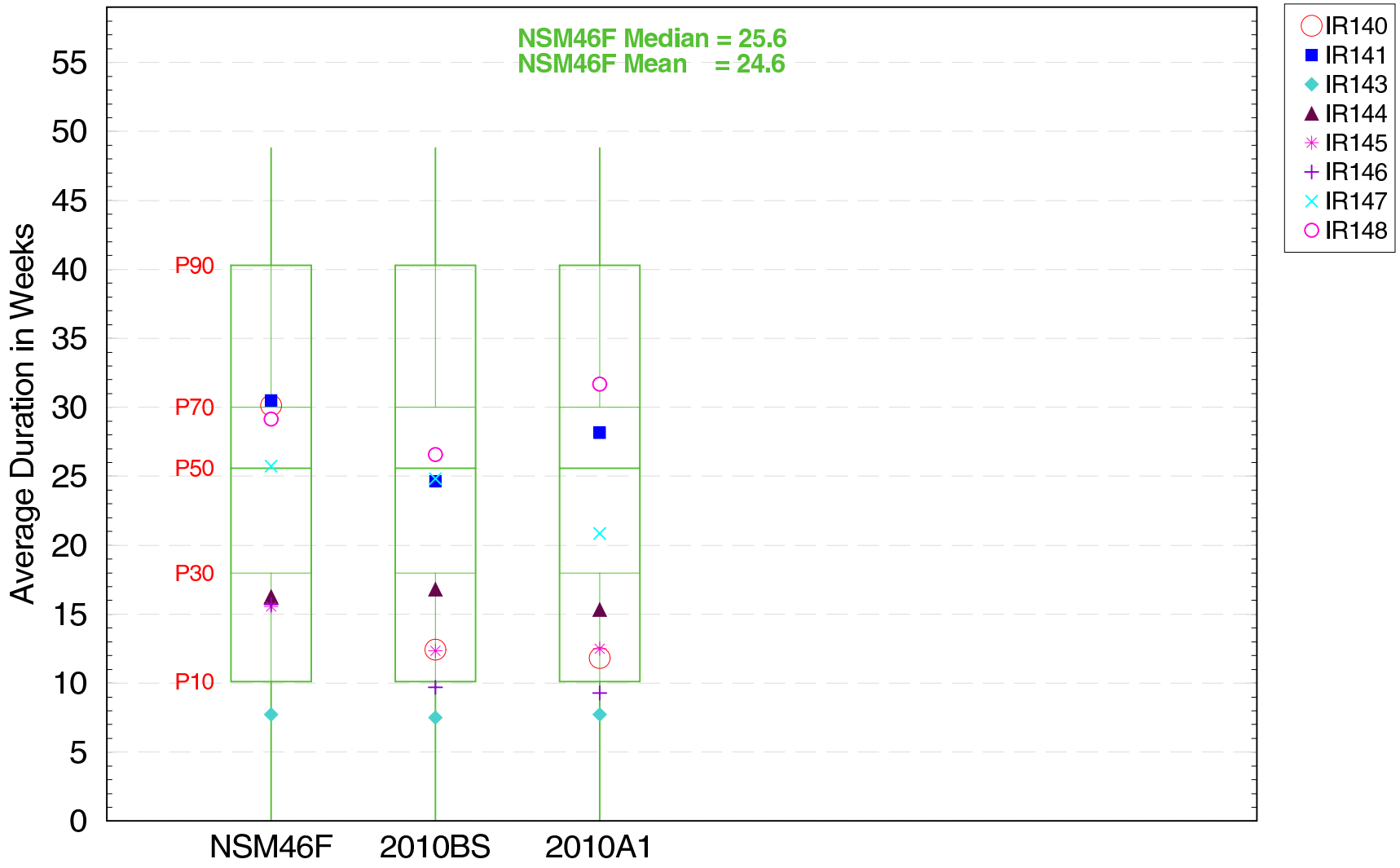

The box–whisker plot represents the min–10–30–50–70–90–max percentiles for all cells in the NSM46F Marl Marsh Landscape

For Planning Purposes Only
Run date: Tue Apr 18 20:59:49 2006
SFWMM V5.5.1
CRAP7906

Script used: /nw/cerp_modeling/projects/Acceler8/scripts/GE_SCRIPTS/ge2.pl
Filename: ge2_driest_years_cal_marl_duration_boxplot.fig

RECOVER Performance Measure – GE–E2

Inundation Pattern in the Ridge & Slough (WCA2)

Number of Inundation Events (Weeks) – Driest Cal Years (1972,80,81,87,89,93)

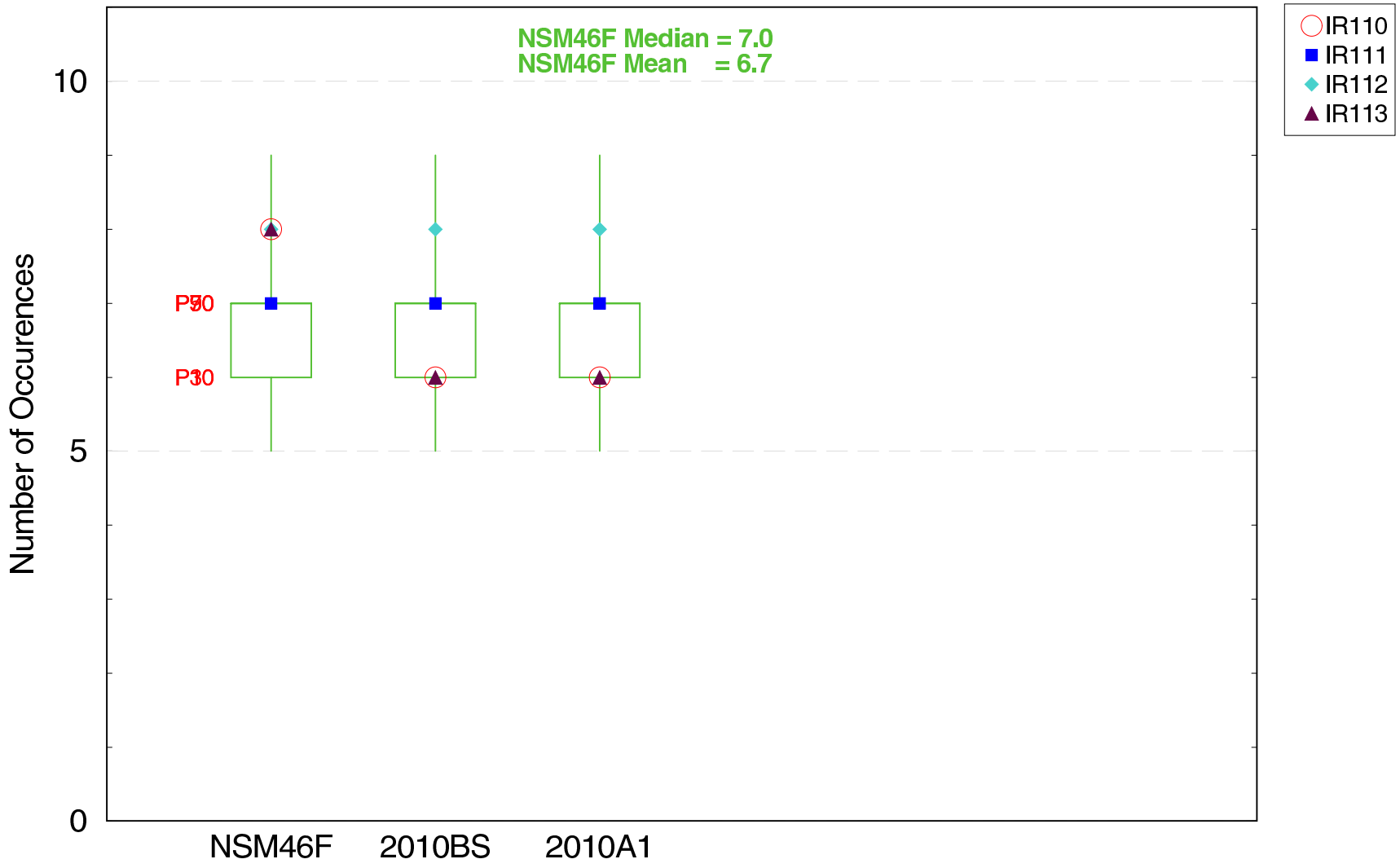

The box–whisker plot represents the min–10–30–50–70–90–max percentiles for all cells in the NSM46F Ridge & Slough Landscape

For Planning Purposes Only
Run date: Tue Apr 18 20:59:49 2006
SFWMM V5.5.1
CRAP7906
Script used: /nw/cerp_modeling/projects/Acceler8/scripts/GE_SCRIPTS/ge2.pl
Filename: ge2_driest_years_cal_ms1_count_boxplot.fig

RECOVER Performance Measure – GE–E2

Inundation Pattern in the Ridge & Slough (WCA3A N)

Percent Period of Record Inundated – Driest Cal Years (1972,80,81,87,89,93)

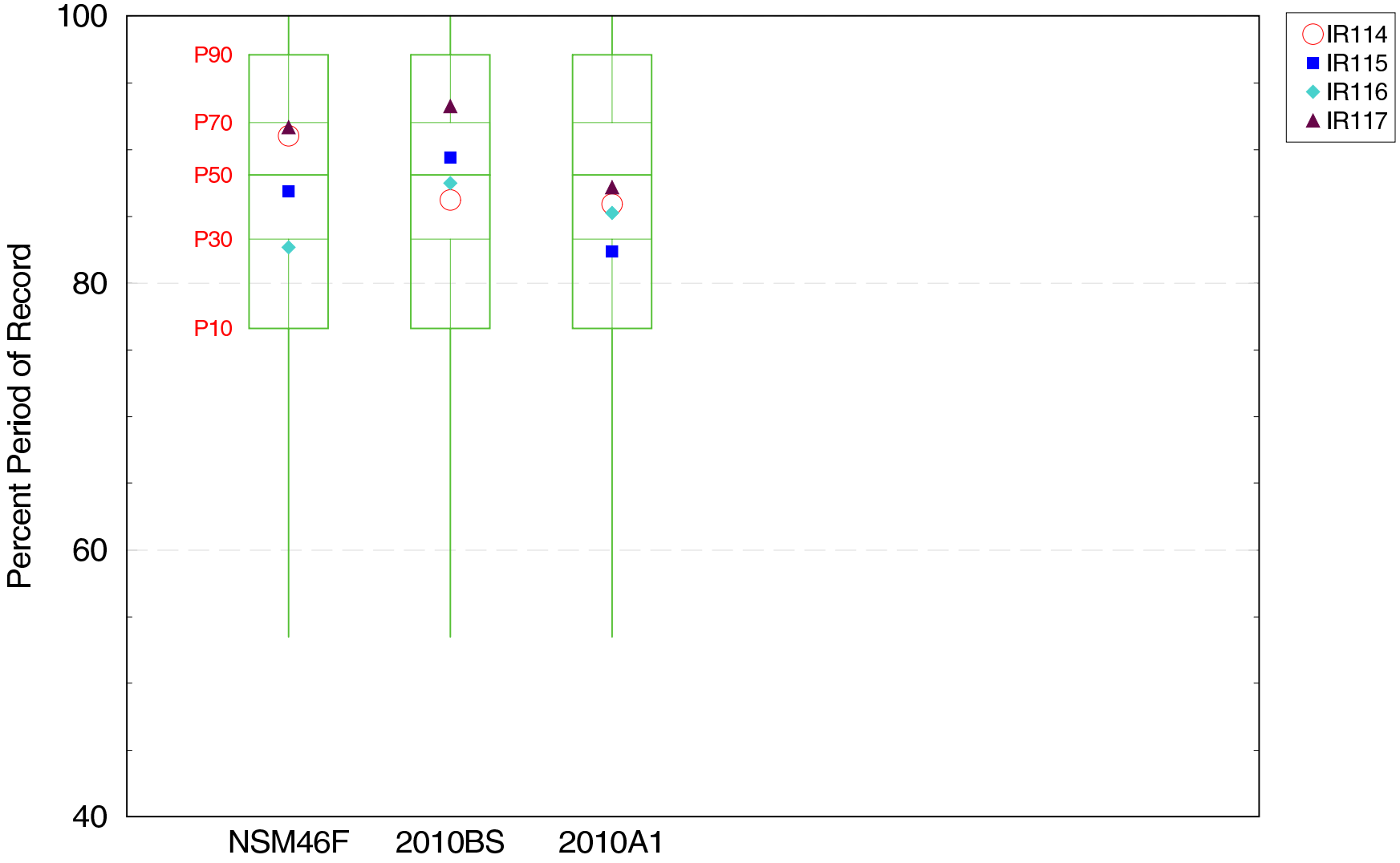

The box–whisker plot represents the min–10–30–50–70–90–max percentiles for all cells in the NSM46F Ridge & Slough Landscape

For Planning Purposes Only
Run date: Tue Apr 18 20:59:49 2006
SFWMM V5.5.1
CRIP7906
Script used: /nw/cerp_modeling/projects/Acceler8/scripts/GE_SCRIPTS/ge2.pl
Filename: ge2_driest_years_cal_rns2_ppor_boxplot.fig

RECOVER Performance Measure – GE–E2

Inundation Pattern in the Ridge & Slough (WCA2)

Average Duration of Inundation Events (Weeks) – Driest Cal Years (1972,80,81,87,89,93)

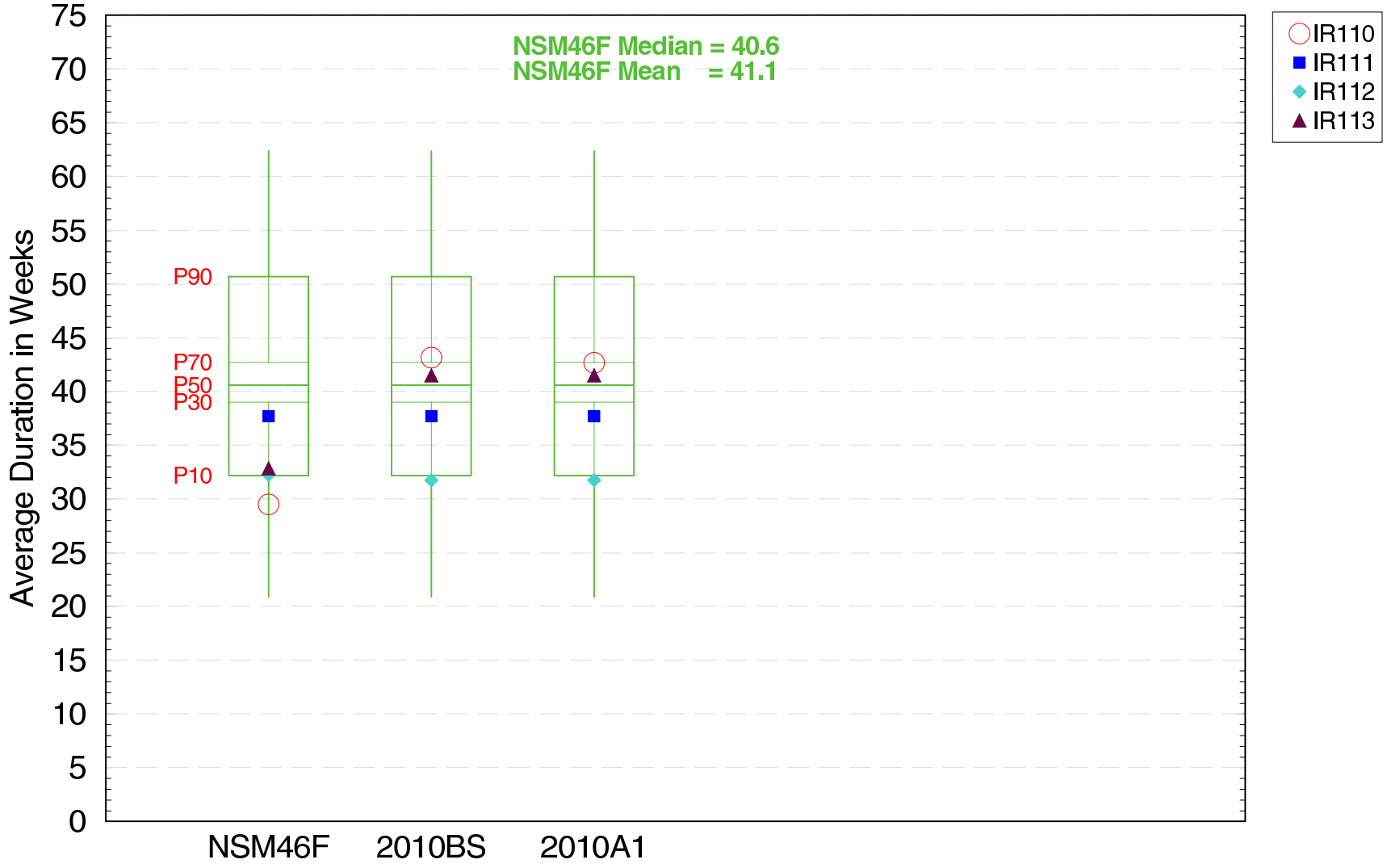

The box–whisker plot represents the min–10–30–50–70–90–max percentiles for all cells in the NSM46F Ridge & Slough Landscape

For Planning Purposes Only
Run date: Tue Apr 18 20:59:49 2006
SFWMM V5.5.1
CRAP7906
Script used: /nw/cerp_modeling/projects/Acceler8/scripts/GE_SCRIPTS/ge2.pl
Filename: ge2_driest_years_cal_rns1_duration_boxplot.fig

RECOVER Performance Measure – GE–E2

Inundation Pattern in the Ridge & Slough (WCA3A N)

Number of Inundation Events (Weeks) – Driest Cal Years (1972,80,81,87,89,93)

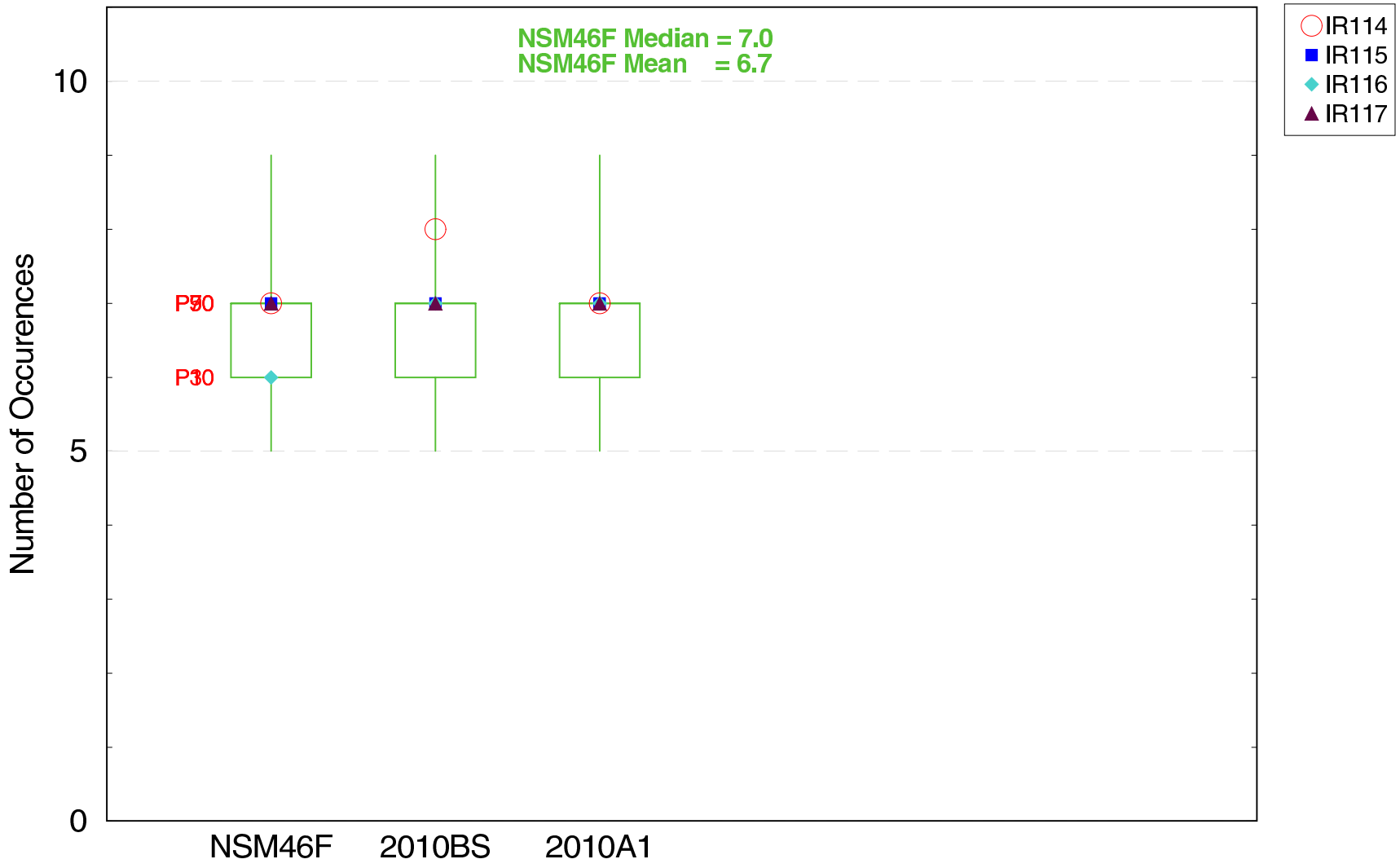

The box–whisker plot represents the min–10–30–50–70–90–max percentiles
for all cells in the NSM46F Ridge & Slough Landscape

For Planning Purposes Only
Run date: Tue Apr 18 20:59:49 2006
SFWMM V5.5.1
CRAP7906
Script used: /nw/cerp_modeling/projects/Acceler8/scripts/GE_SCRIPTS/ge2.pl
Filename: ge2_driest_years_cal_ms2_count_boxplot.fig

RECOVER Performance Measure – GE–E2

Inundation Pattern in the Ridge & Slough (WCA3A E)

Percent Period of Record Inundated – Driest Cal Years (1972,80,81,87,89,93)

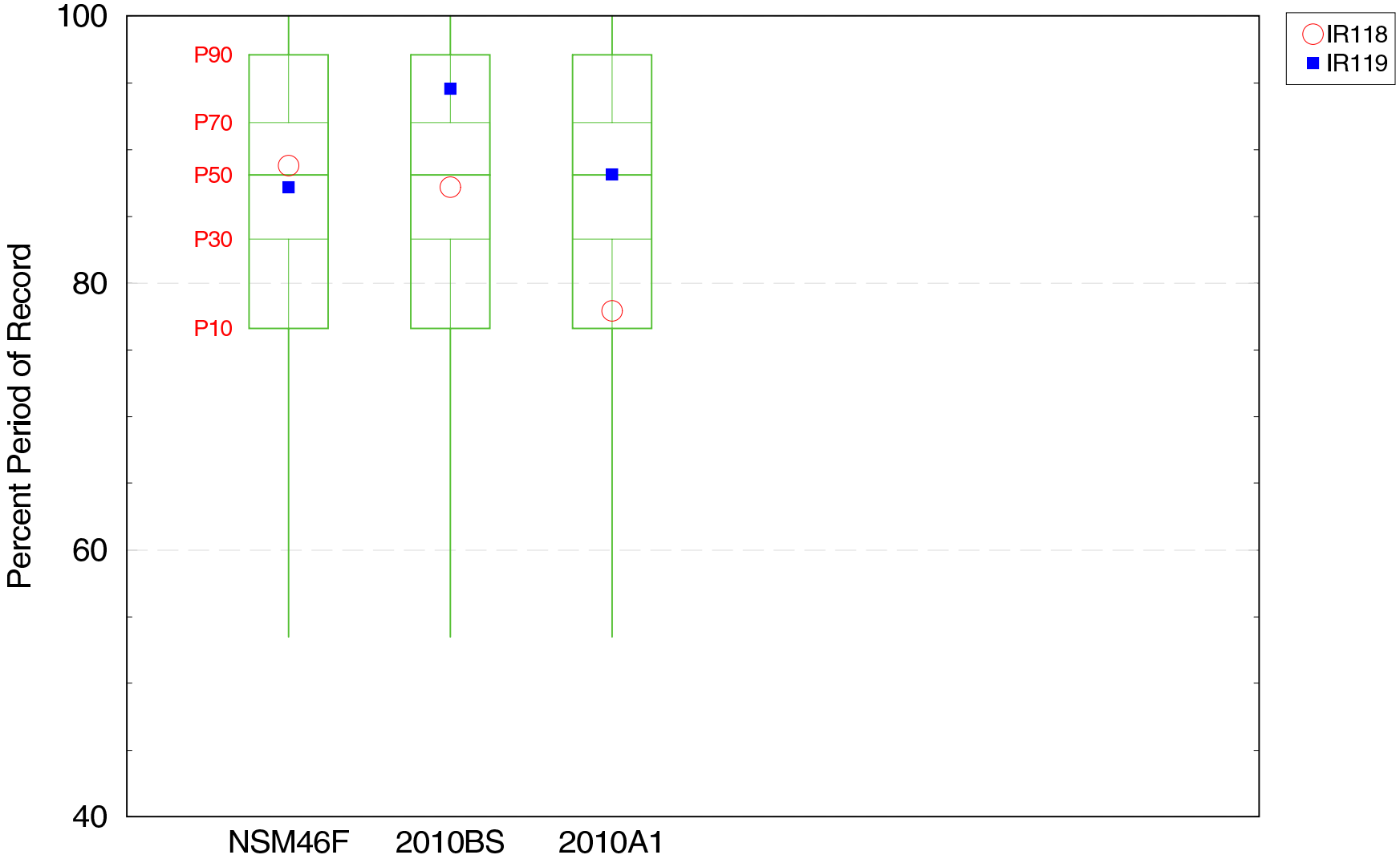

The box–whisker plot represents the min–10–30–50–70–90–max percentiles
for all cells in the NSM46F Ridge & Slough Landscape

For Planning Purposes Only
Run date: Tue Apr 18 20:59:49 2006
SFWMM V5.5.1
CRIP7906
Script used: /nw/cerp_modeling/projects/Acceler8/scripts/GE_SCRIPTS/ge2.pl
Filename: ge2_driest_years_cal_rns3_ppor_boxplot.fig

RECOVER Performance Measure – GE–E2

Inundation Pattern in the Ridge & Slough (WCA3A N)

Average Duration of Inundation Events (Weeks) – Driest Cal Years (1972,80,81,87,89,93)

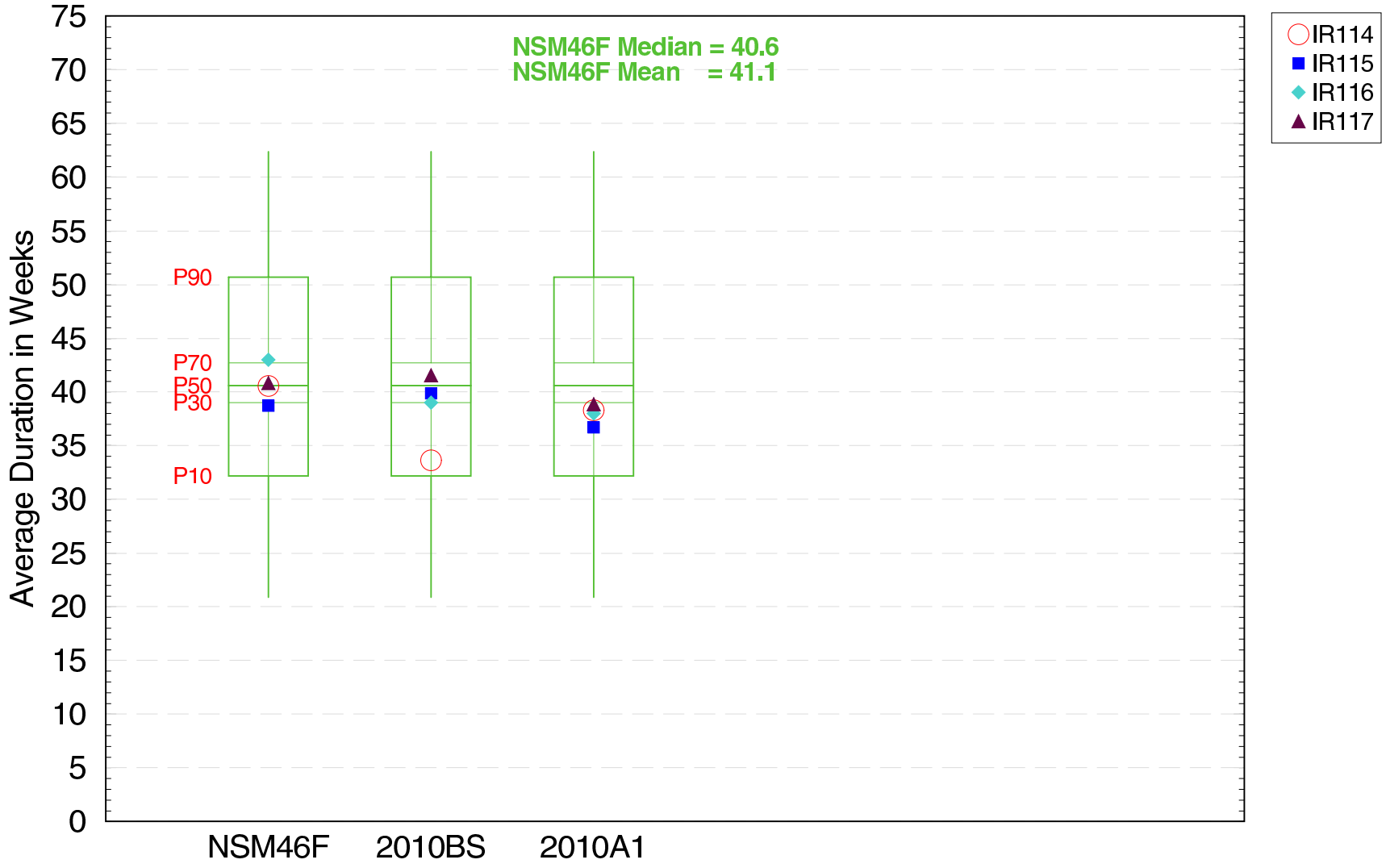

The box–whisker plot represents the min–10–30–50–70–90–max percentiles for all cells in the NSM46F Ridge & Slough Landscape

For Planning Purposes Only
Run date: Tue Apr 18 20:59:49 2006
SFWMM V5.5.1
CRAP7906
Script used: /nw/cerp_modeling/projects/Acceler8/scripts/GE_SCRIPTS/ge2.pl
Filename: ge2_driest_years_cal_rns2_duration_boxplot.fig

RECOVER Performance Measure – GE–E2

Inundation Pattern in the Ridge & Slough (WCA3A E)

Number of Inundation Events (Weeks) – Driest Cal Years (1972,80,81,87,89,93)

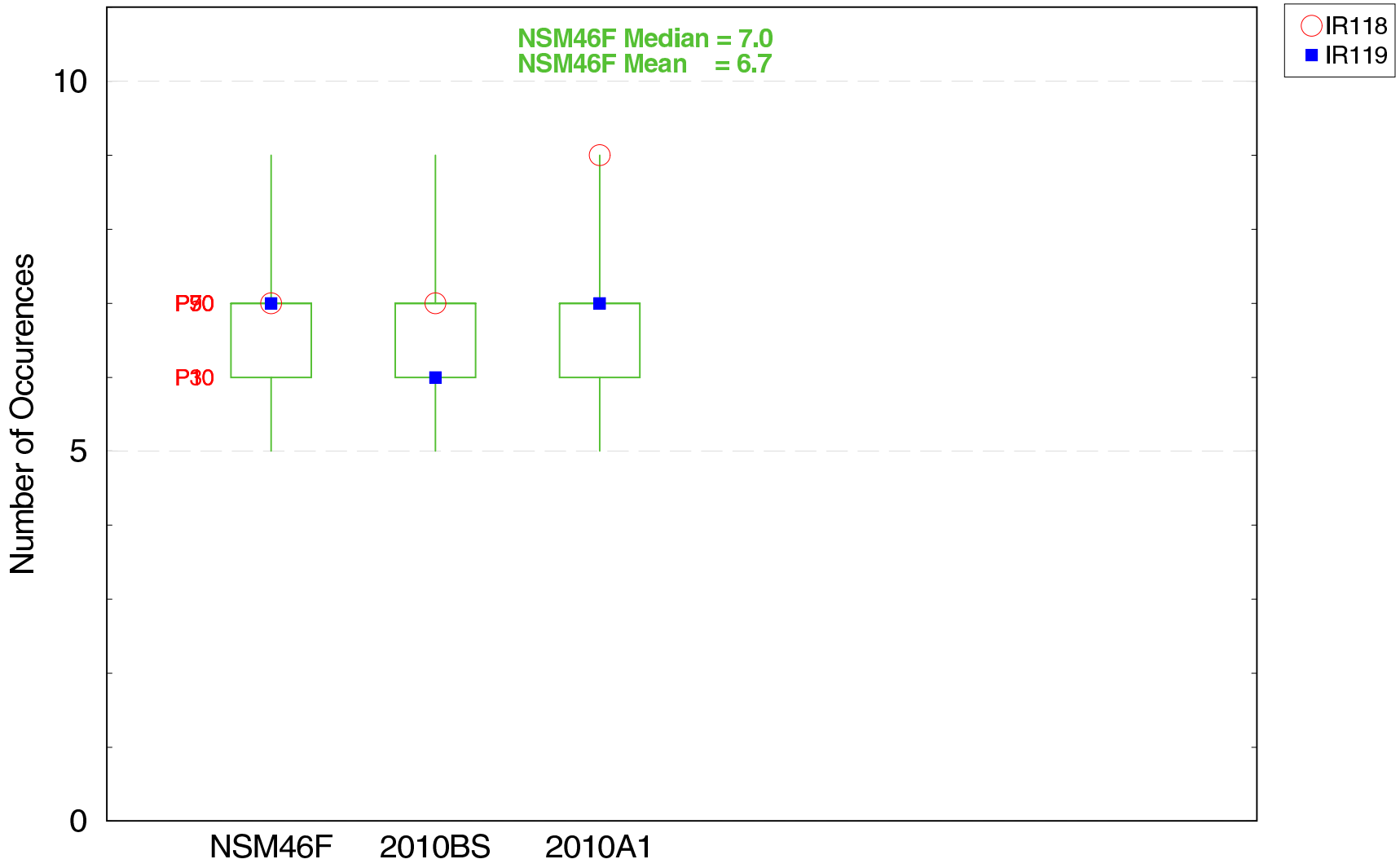

The box–whisker plot represents the min–10–30–50–70–90–max percentiles
for all cells in the NSM46F Ridge & Slough Landscape

For Planning Purposes Only
Run date: Tue Apr 18 20:59:49 2006
SFWMM V5.5.1
CRAP7906
Script used: /nw/cerp_modeling/projects/Acceler8/scripts/GE_SCRIPTS/ge2.pl
Filename: ge2_driest_years_cal_ms3_count_boxplot.fig

RECOVER Performance Measure – GE–E2

Inundation Pattern in the Ridge & Slough (WCA3B + Penn)

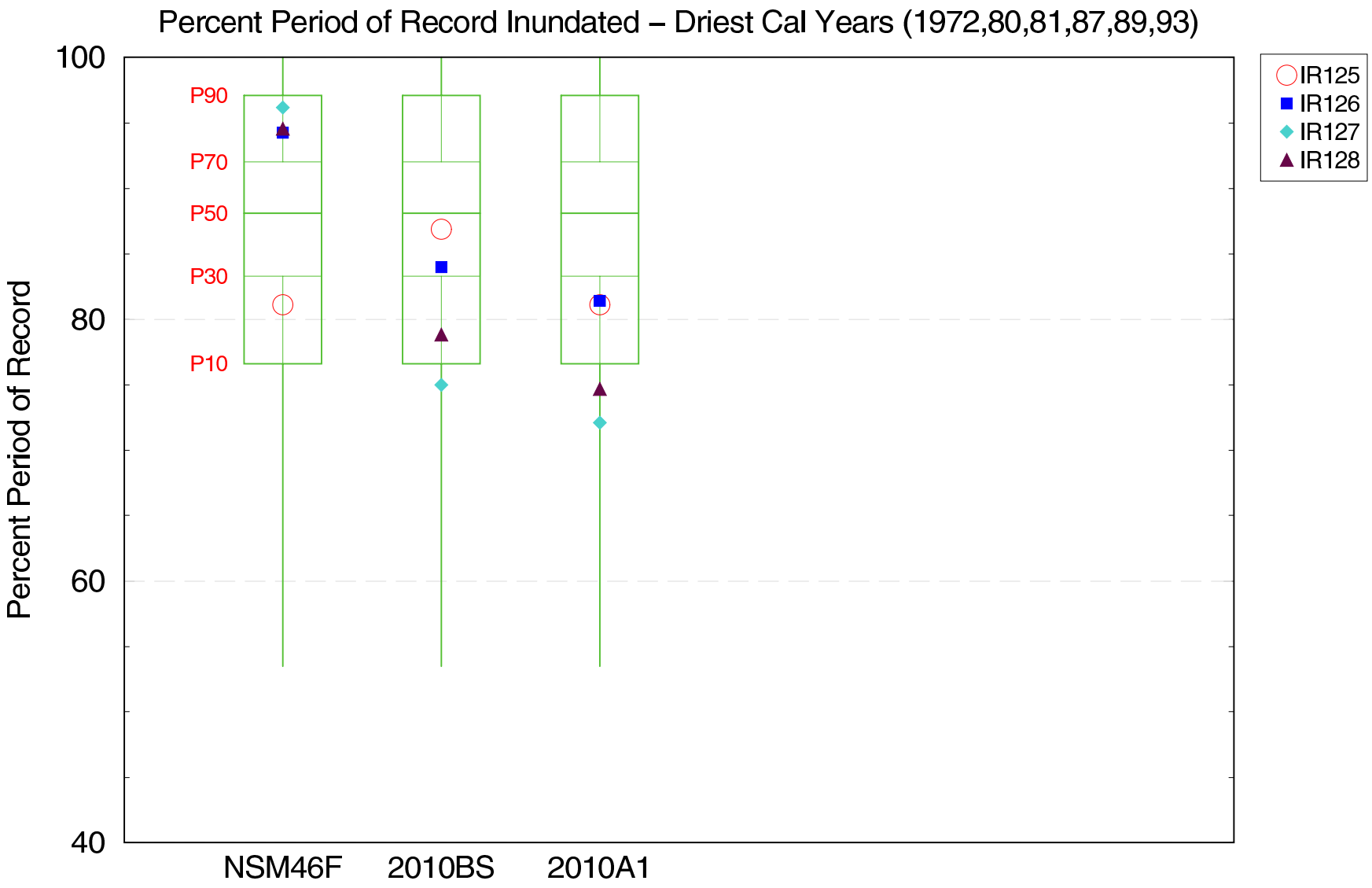

The box–whisker plot represents the min–10–30–50–70–90–max percentiles for all cells in the NSM46F Ridge & Slough Landscape

For Planning Purposes Only
Run date: Tue Apr 18 20:59:49 2006
SFWMM V5.5.1
CRAP7906
Script used: /nw/cerp_modeling/projects/Acceler8/scripts/GE_SCRIPTS/ge2.pl
Filename: ge2_driest_years_cal_rns5_ppor_boxplot.fig

RECOVER Performance Measure – GE–E2

Inundation Pattern in the Ridge & Slough (WCA3A E)

Average Duration of Inundation Events (Weeks) – Driest Cal Years (1972,80,81,87,89,93)

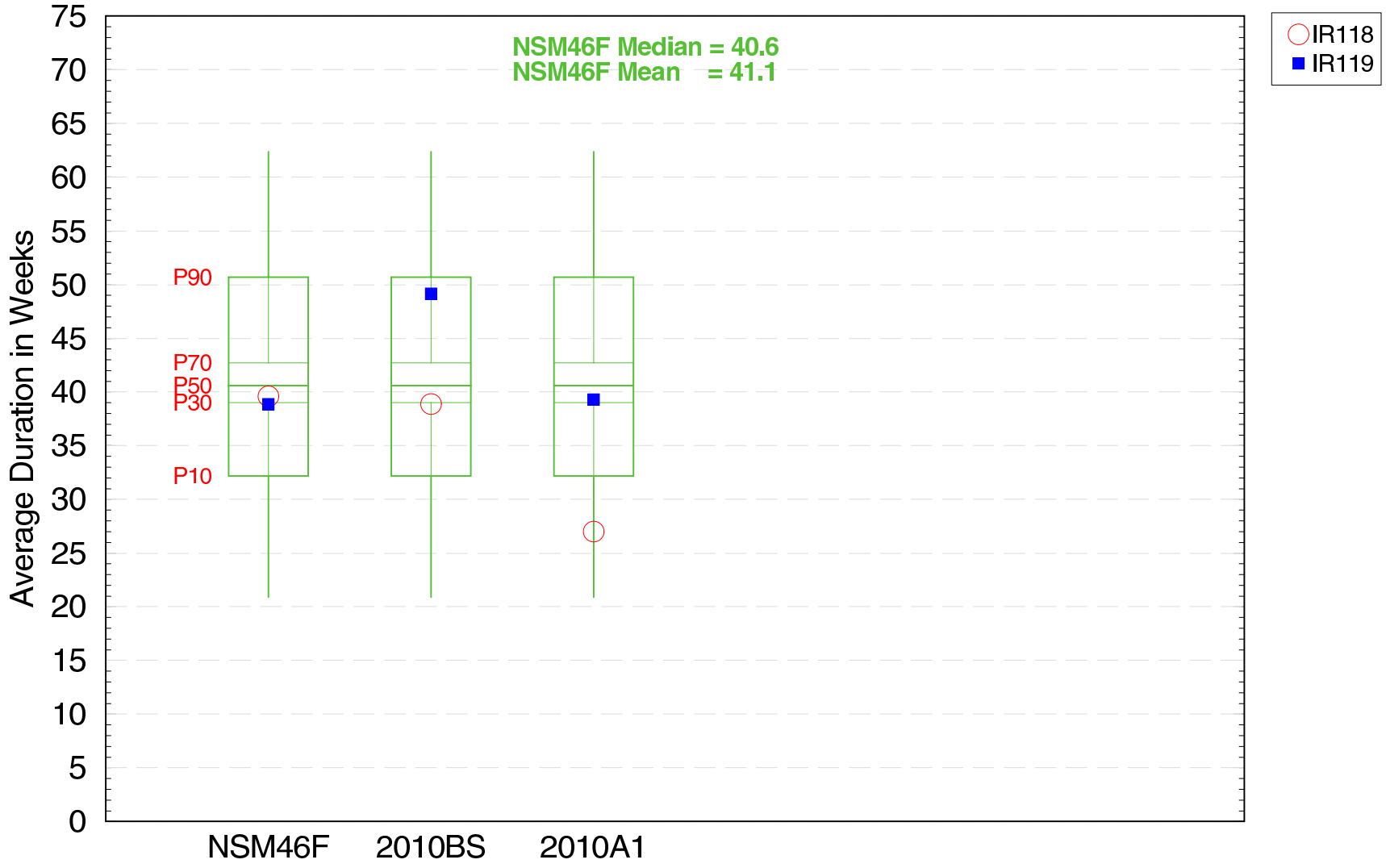

The box–whisker plot represents the min–10–30–50–70–90–max percentiles for all cells in the NSM46F Ridge & Slough Landscape

For Planning Purposes Only
Run date: Tue Apr 18 20:59:49 2006
SFWMM V5.5.1
CRAP7906
Script used: /nw/cerp_modeling/projects/Acceler8/scripts/GE_SCRIPTS/ge2.pl
Filename: ge2_driest_years_cal_rns3_duration_boxplot.fig

RECOVER Performance Measure – GE–E2

Inundation Pattern in the Ridge & Slough (WCA3 S)

Number of Inundation Events (Weeks) – Driest Cal Years (1972,80,81,87,89,93)

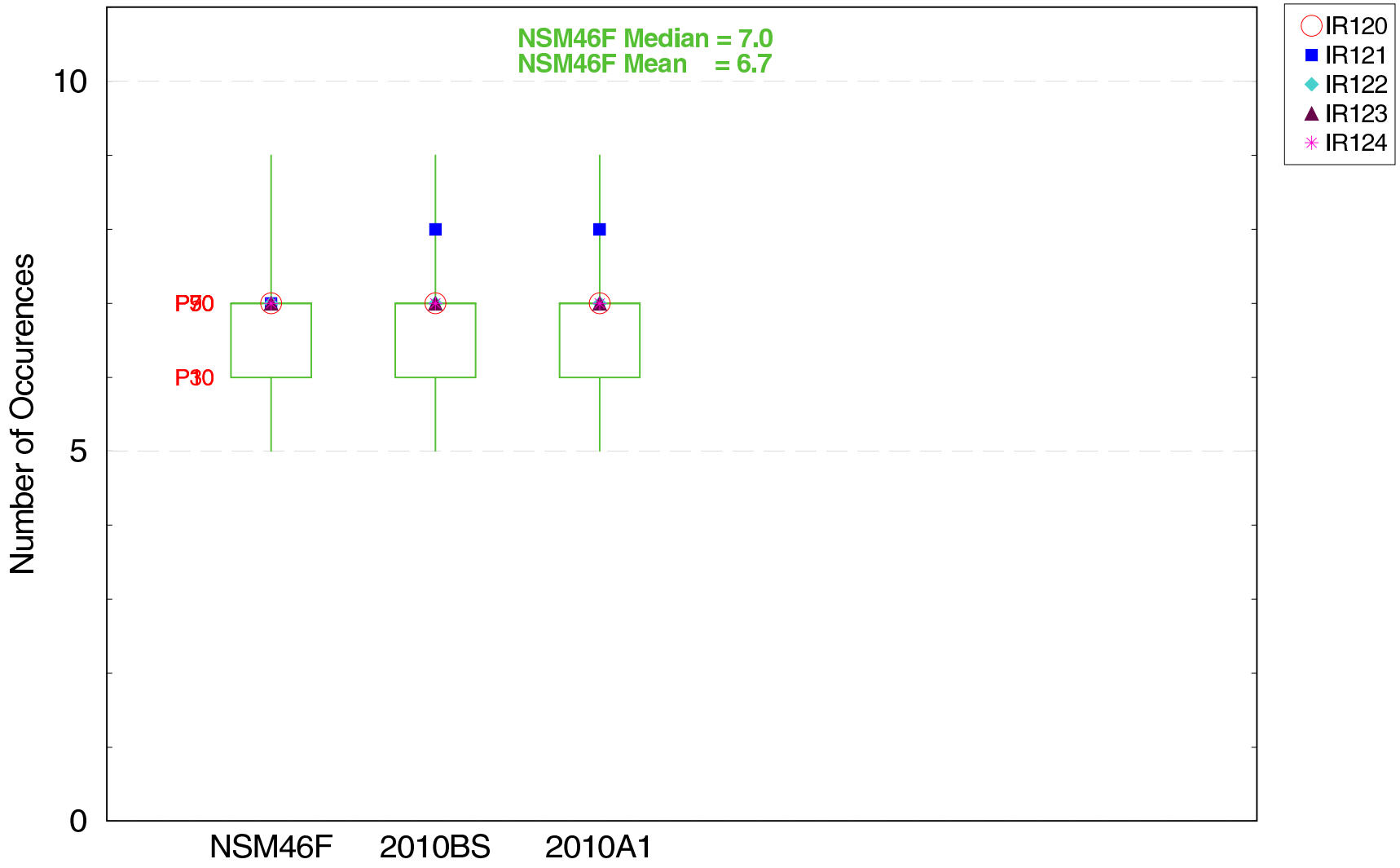

The box–whisker plot represents the min–10–30–50–70–90–max percentiles for all cells in the NSM46F Ridge & Slough Landscape

For Planning Purposes Only
Run date: Tue Apr 18 20:59:49 2006
SFWMM V5.5.1
CRAP7906
Script used: /nw/cerp_modeling/projects/Acceler8/scripts/GE_SCRIPTS/ge2.pl
Filename: ge2_driest_years_cal_ms4_count_boxplot.fig

RECOVER Performance Measure – GE–E2

Inundation Pattern in the Ridge & Slough (WCA3 S)

Percent Period of Record Inundated – Driest Cal Years (1972,80,81,87,89,93)

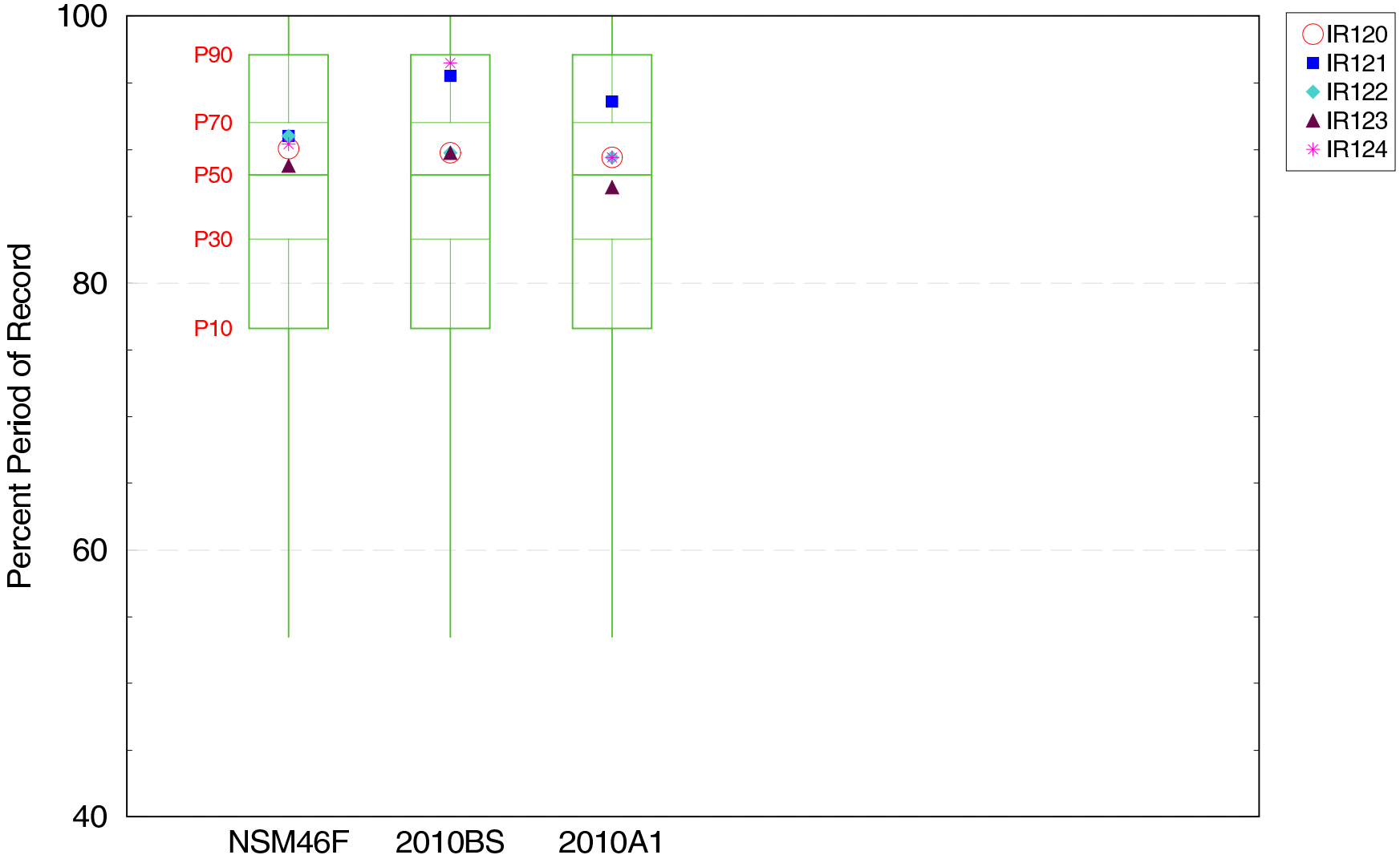

The box–whisker plot represents the min–10–30–50–70–90–max percentiles for all cells in the NSM46F Ridge & Slough Landscape

For Planning Purposes Only
Run date: Tue Apr 18 20:59:49 2006
SFWMM V5.5.1
CRIP7906
Script used: /nw/cerp_modeling/projects/Acceler8/scripts/GE_SCRIPTS/ge2.pl
Filename: ge2_driest_years_cal_rns4_ppor_boxplot.fig

RECOVER Performance Measure – GE–E2

Inundation Pattern in the Ridge & Slough (WCA3 S)

Average Duration of Inundation Events (Weeks) – Driest Cal Years (1972,80,81,87,89,93)

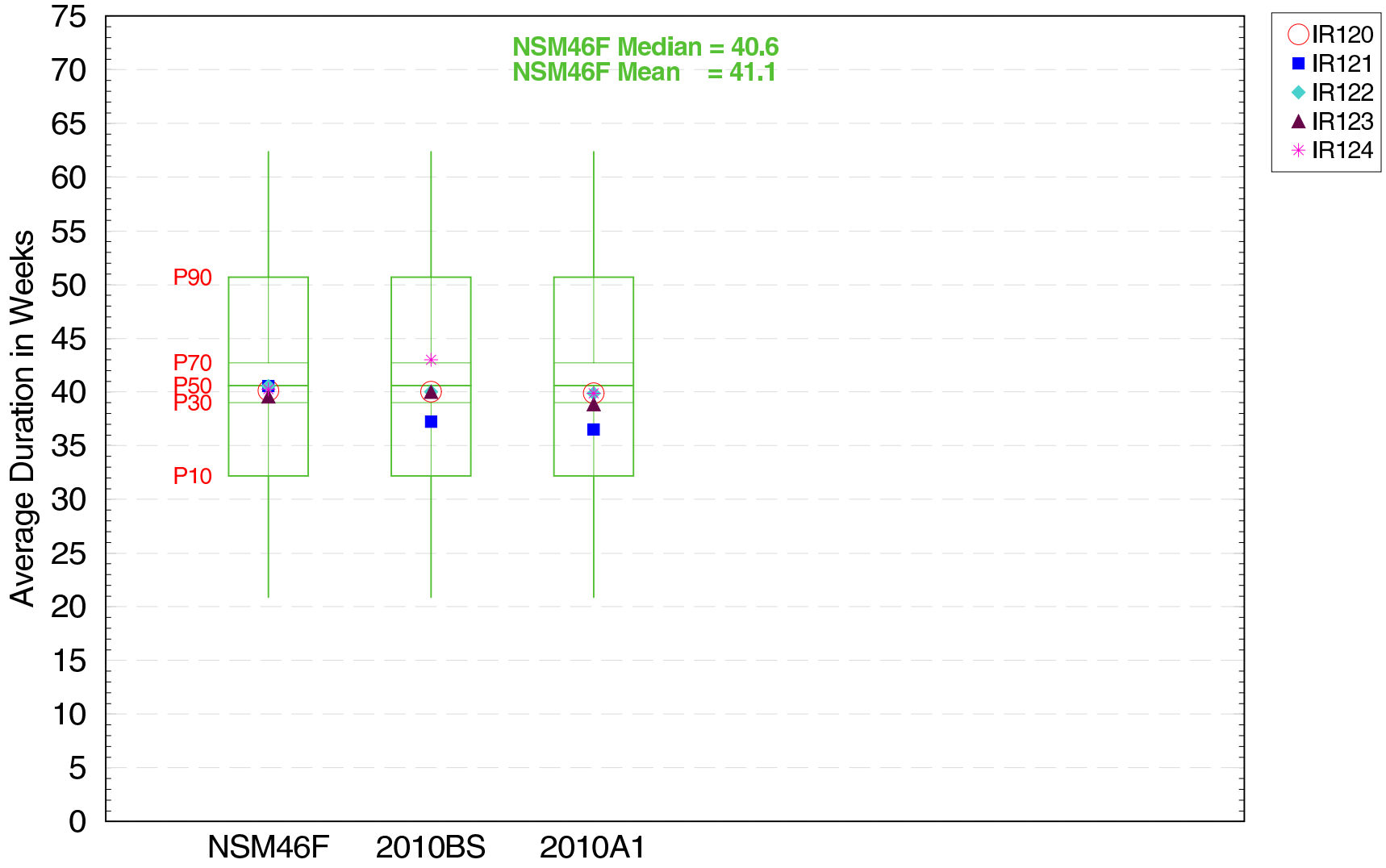

The box–whisker plot represents the min–10–30–50–70–90–max percentiles for all cells in the NSM46F Ridge & Slough Landscape

For Planning Purposes Only
Run date: Tue Apr 18 20:59:49 2006
SFWMM V5.5.1
CRAP7906
Script used: /nw/cerp_modeling/projects/Acceler8/scripts/GE_SCRIPTS/ge2.pl
Filename: ge2_driest_years_cal_rns4_duration_boxplot.fig

RECOVER Performance Measure – GE–E2

Inundation Pattern in the Ridge & Slough (WCA3B + Penn)

Number of Inundation Events (Weeks) – Driest Cal Years (1972,80,81,87,89,93)

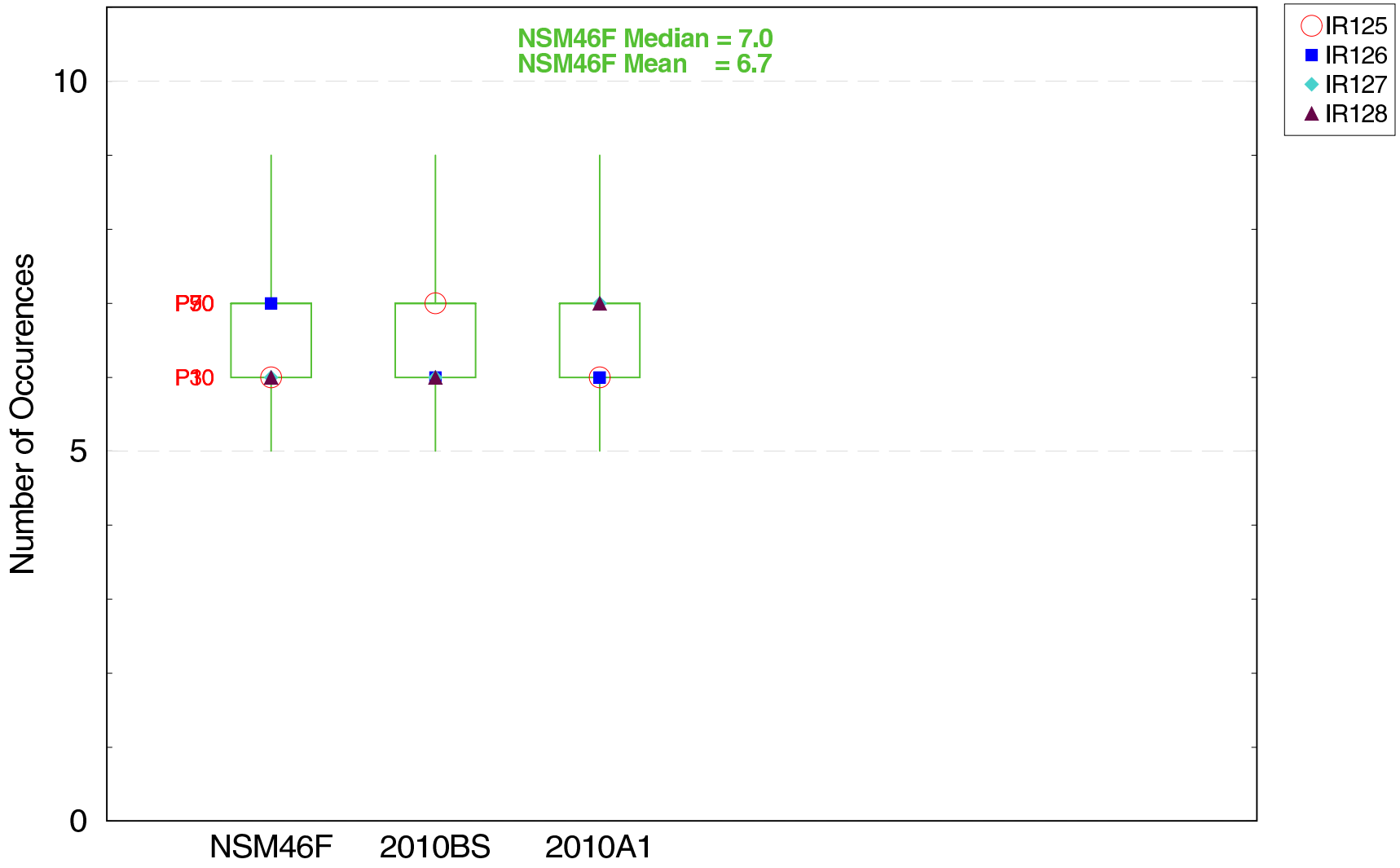

The box–whisker plot represents the min–10–30–50–70–90–max percentiles
for all cells in the NSM46F Ridge & Slough Landscape

For Planning Purposes Only
Run date: Tue Apr 18 20:59:49 2006
SFWMM V5.5.1
CRAP7906
Script used: /nw/cerp_modeling/projects/Acceler8/scripts/GE_Study 16/ge2.pl
Filename: ge2_driest_years_cal_ms5_count_boxplot.fig

RECOVER Performance Measure – GE–E2

Inundation Pattern in the Sawgrass Plains Landscape

Percent Period of Record Inundated – Driest Cal Years (1972,80,81,87,89,93)

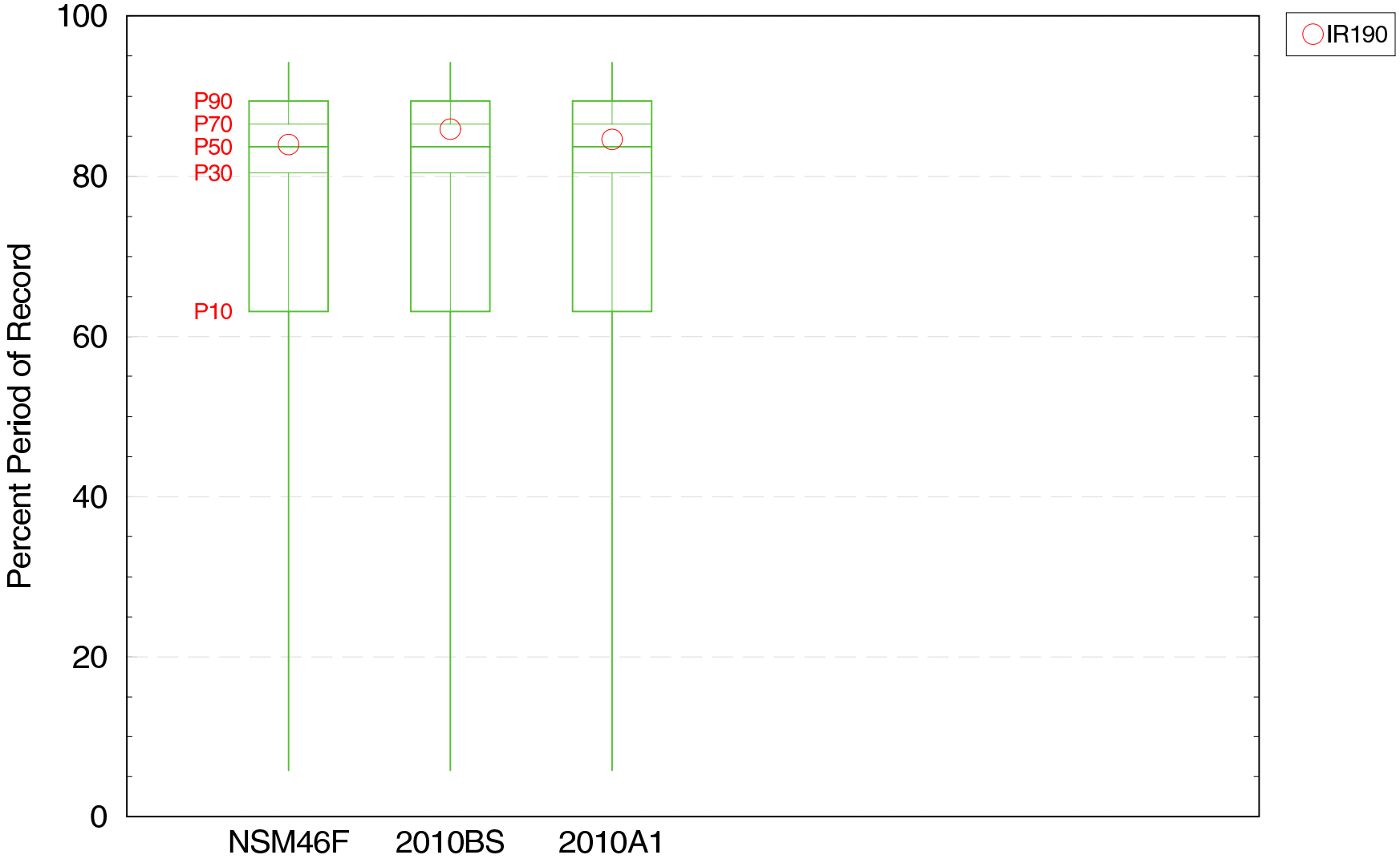

The box–whisker plot represents the min–10–30–50–70–90–max percentiles
for all cells in the NSM46F Sawgrass Plains Landscape

For Planning Purposes Only
Run date: Tue Apr 18 20:59:49 2006
SFWMM V5.5.1
CRAP 7.0.6
Script used: /nw/cerp_modeling/projects/Acceler8/scripts/GE_SCRIPTS/ge2.pl
Filename: ge2_driest_years_cal_saw_ppor_boxplot.fig

RECOVER Performance Measure – GE–E2

Inundation Pattern in the Ridge & Slough (WCA3B + Penn)

Average Duration of Inundation Events (Weeks) – Driest Cal Years (1972,80,81,87,89,93)

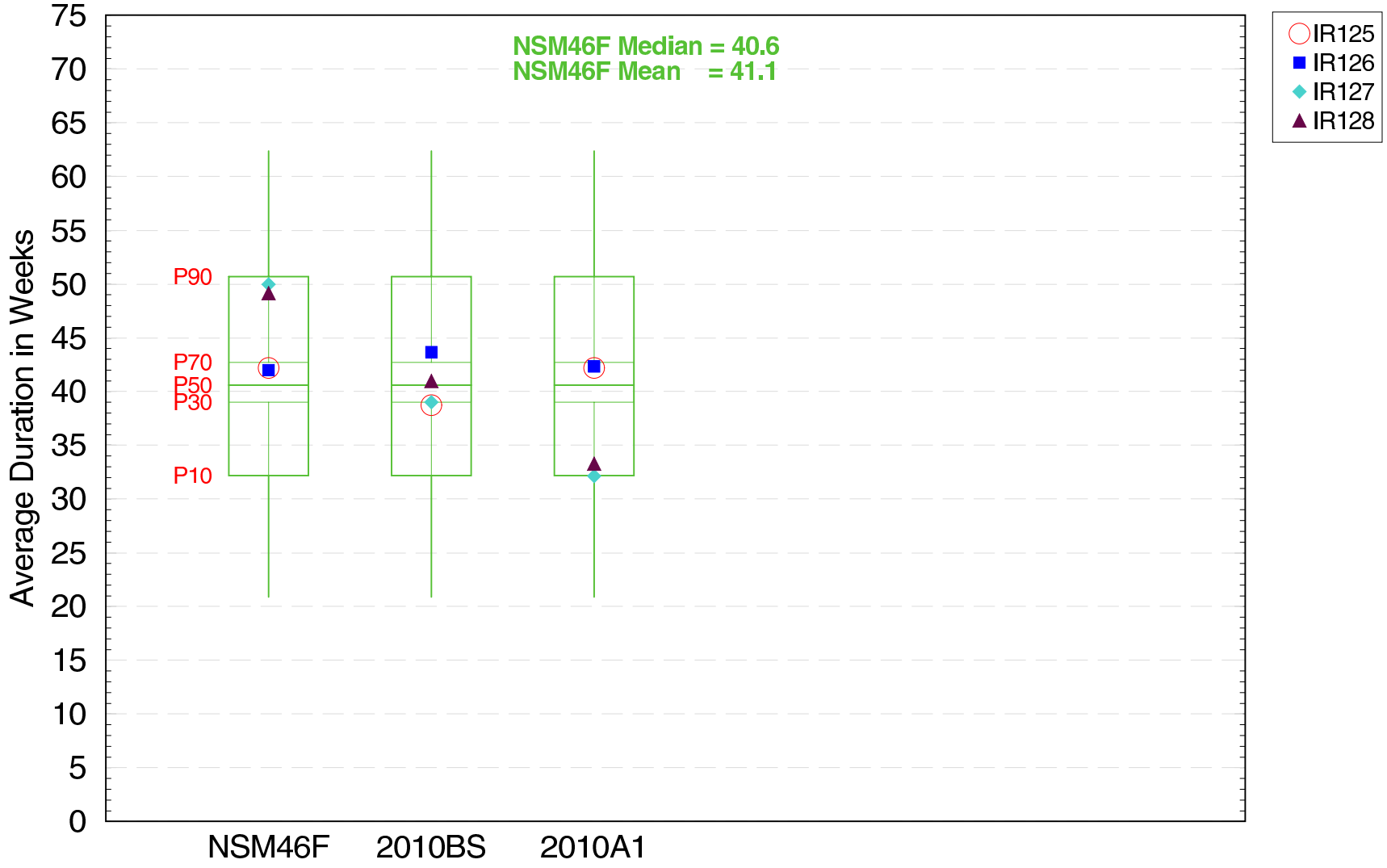

The box–whisker plot represents the min–10–30–50–70–90–max percentiles for all cells in the NSM46F Ridge & Slough Landscape

For Planning Purposes Only
Run date: Tue Apr 18 20:59:49 2006
SFWMM V5.5.1
CRAP7906
Script used: /nw/cerp_modeling/projects/Acceler8/scripts/GE_SCRIPTS/ge2.pl
Filename: ge2_driest_years_cal_rns5_duration_boxplot.fig

RECOVER Performance Measure – GE–E2

Inundation Pattern in the Sawgrass Plains Landscape

Number of Inundation Events (Weeks) – Driest Cal Years (1972,80,81,87,89,93)

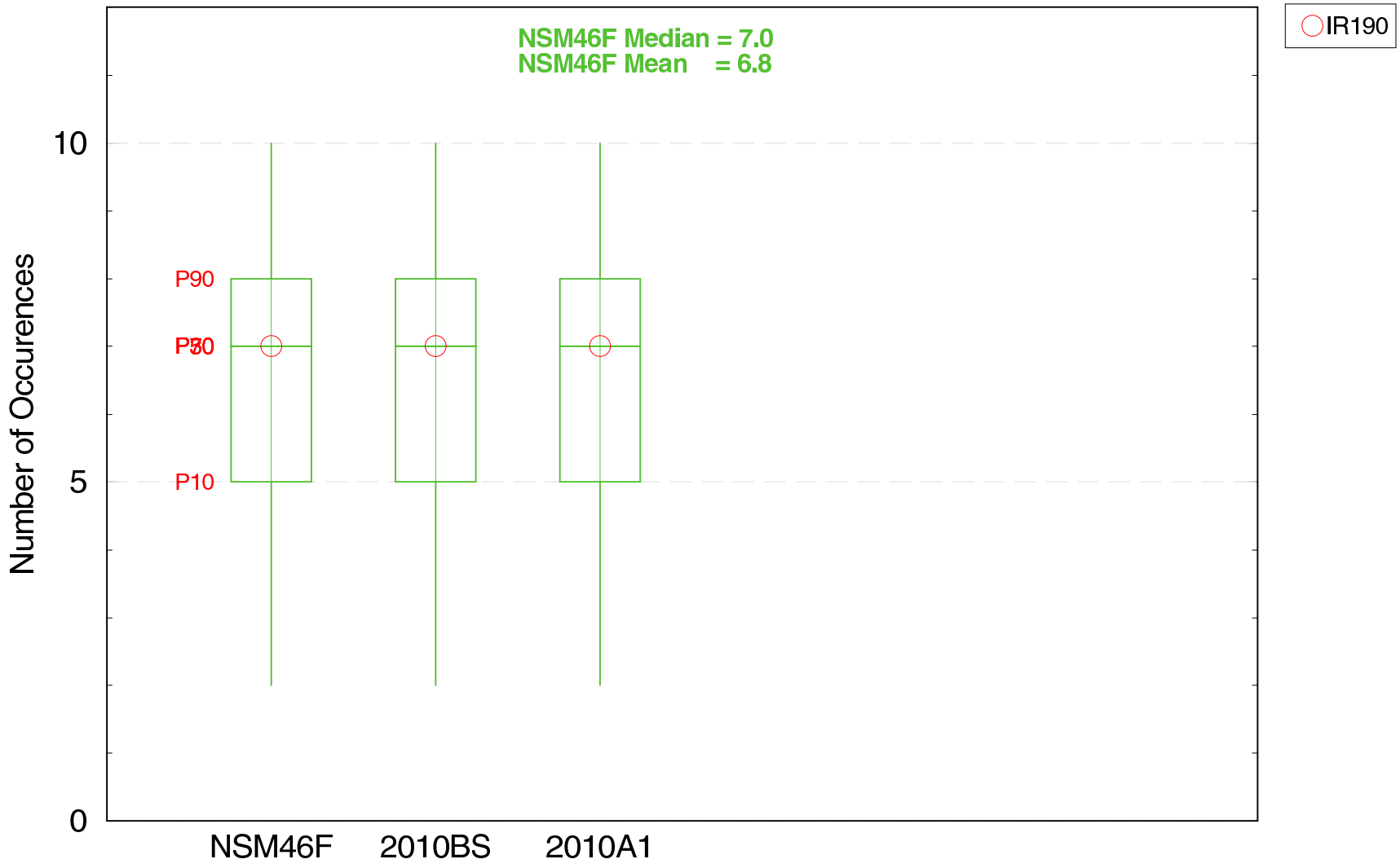

The box–whisker plot represents the min–10–30–50–70–90–max percentiles
for all cells in the NSM46F Sawgrass Plains Landscape

For Planning Purposes Only
Run date: Tue Apr 18 20:59:49 2006
SFWMM V5.5.1
CRAP7906
Script used: /nw/cerp_modeling/projects/Acceler8/scripts/GE_SCRIPTS/ge2.pl
Filename: ge2_driest_years_cal_saw_count_boxplot.fig

RECOVER Performance Measure – GE–E2

Inundation Pattern in the Shark Slough Landscape

Percent Period of Record Inundated – Driest Cal Years (1972,80,81,87,89,93)

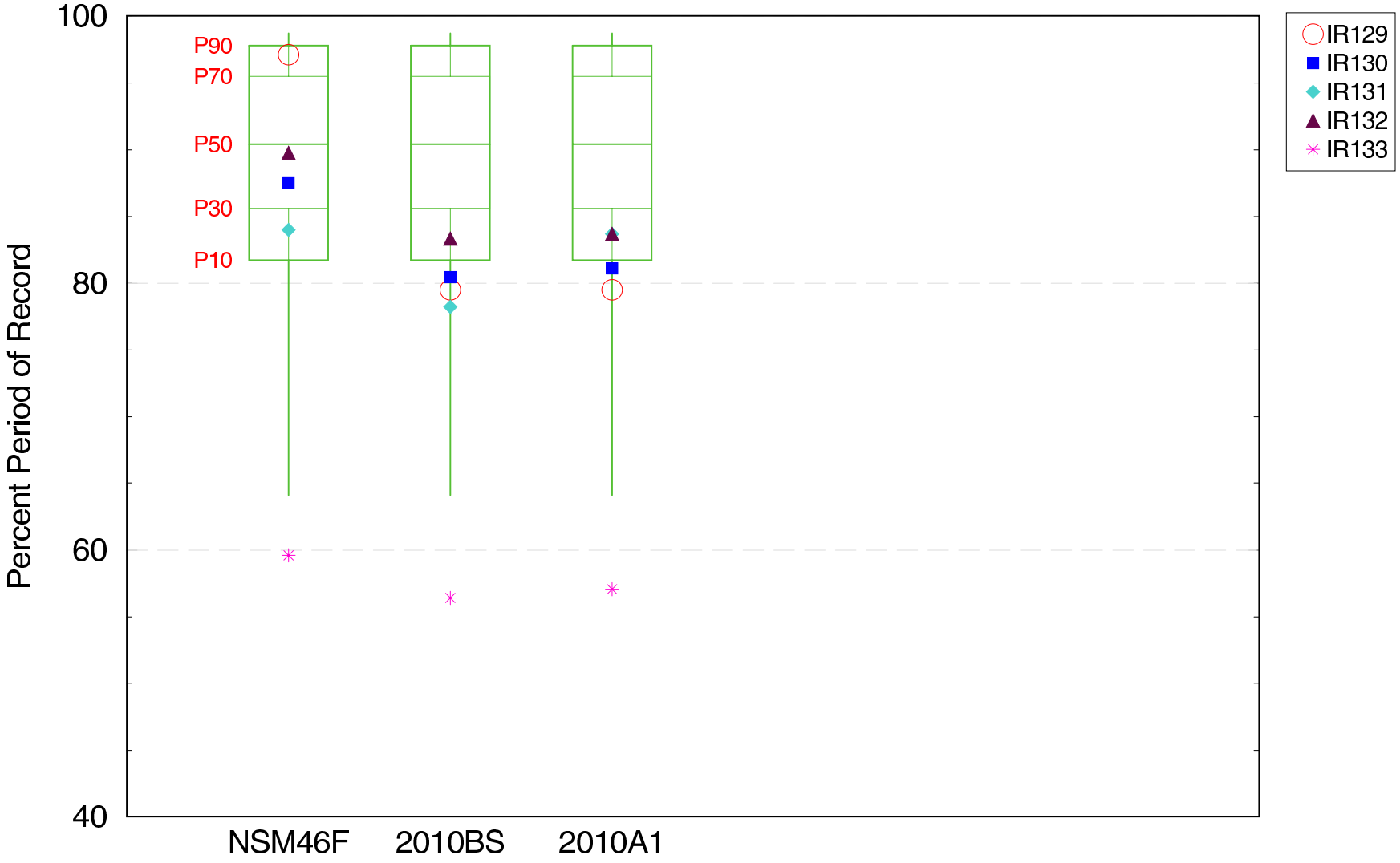

The box–whisker plot represents the min–10–30–50–70–90–max percentiles for all cells in the NSM46F Shark Slough Landscape

For Planning Purposes Only
Run date: Tue Apr 18 20:59:49 2006
SFWMM V5.5.1
CRIP7906
Script used: /nw/cerp_modeling/projects/Acceler8/scripts/GE_SCRIPTS/ge2.pl
Filename: ge2_driest_years_cal_srs_ppor_boxplot.fig

RECOVER Performance Measure – GE–E2

Inundation Pattern in the Sawgrass Plains Landscape

Average Duration of Inundation Events (Weeks) – Driest Cal Years (1972,80,81,87,89,93)

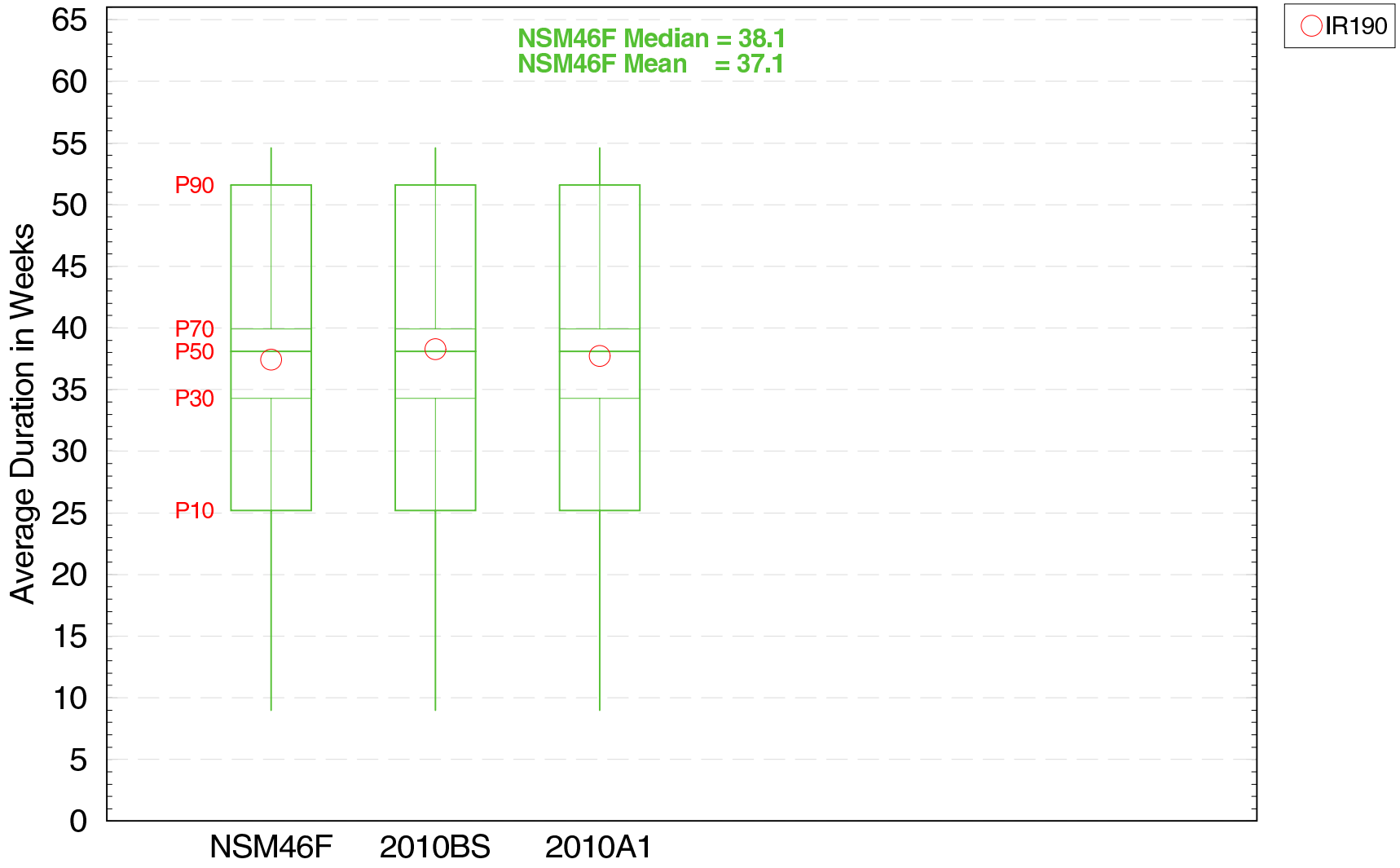

The box–whisker plot represents the min–10–30–50–70–90–max percentiles for all cells in the NSM46F Sawgrass Plains Landscape

For Planning Purposes Only
Run date: Tue Apr 18 20:59:49 2006
SFWMM V5.5.1
CRAP7906

Script used: /nw/cerp_modeling/projects/Acceler8/scripts/GE_SCRIPTS/ge2.pl
Filename: ge2_driest_years_cal_saw_duration_boxplot.fig

RECOVER Performance Measure – GE–E2

Inundation Pattern in the Shark Slough Landscape

Number of Inundation Events (Weeks) – Driest Cal Years (1972,80,81,87,89,93)

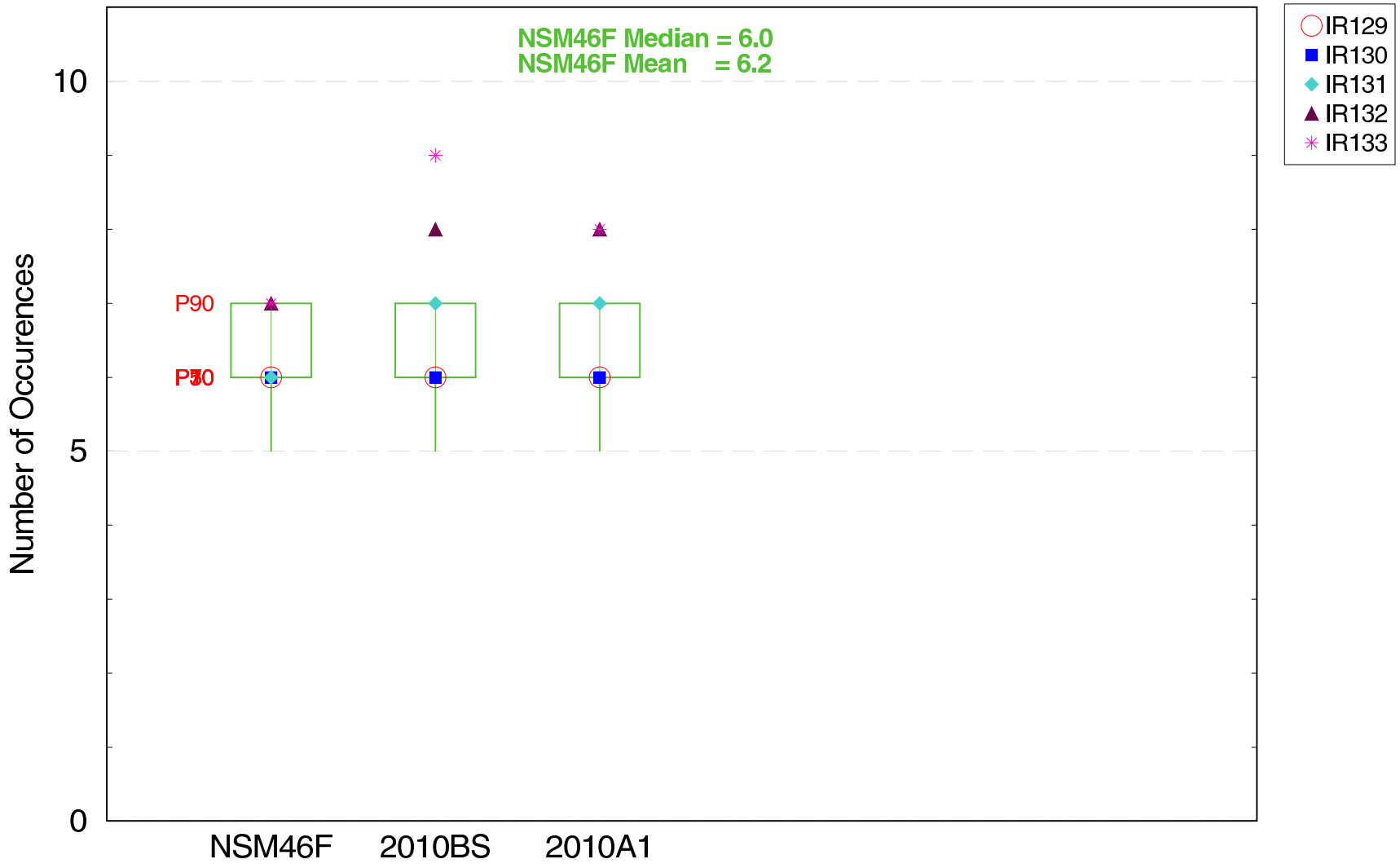

The box–whisker plot represents the min–10–30–50–70–90–max percentiles for all cells in the NSM46F Shark Slough Landscape

For Planning Purposes Only
Run date: Tue Apr 18 20:59:49 2006
SFWMM V5.5.1
CRAP7906
Script used: /nw/cerp_modeling/projects/Acceler8/scripts/GE_SCRIPTS/ge2.pl
Filename: ge2_driest_years_cal_srs_count_boxplot.fig

RECOVER Performance Measure – GE–E2

Inundation Pattern in the Wildlife Management Areas

Percent Period of Record Inundated – Driest Cal Years (1972,80,81,87,89,93)

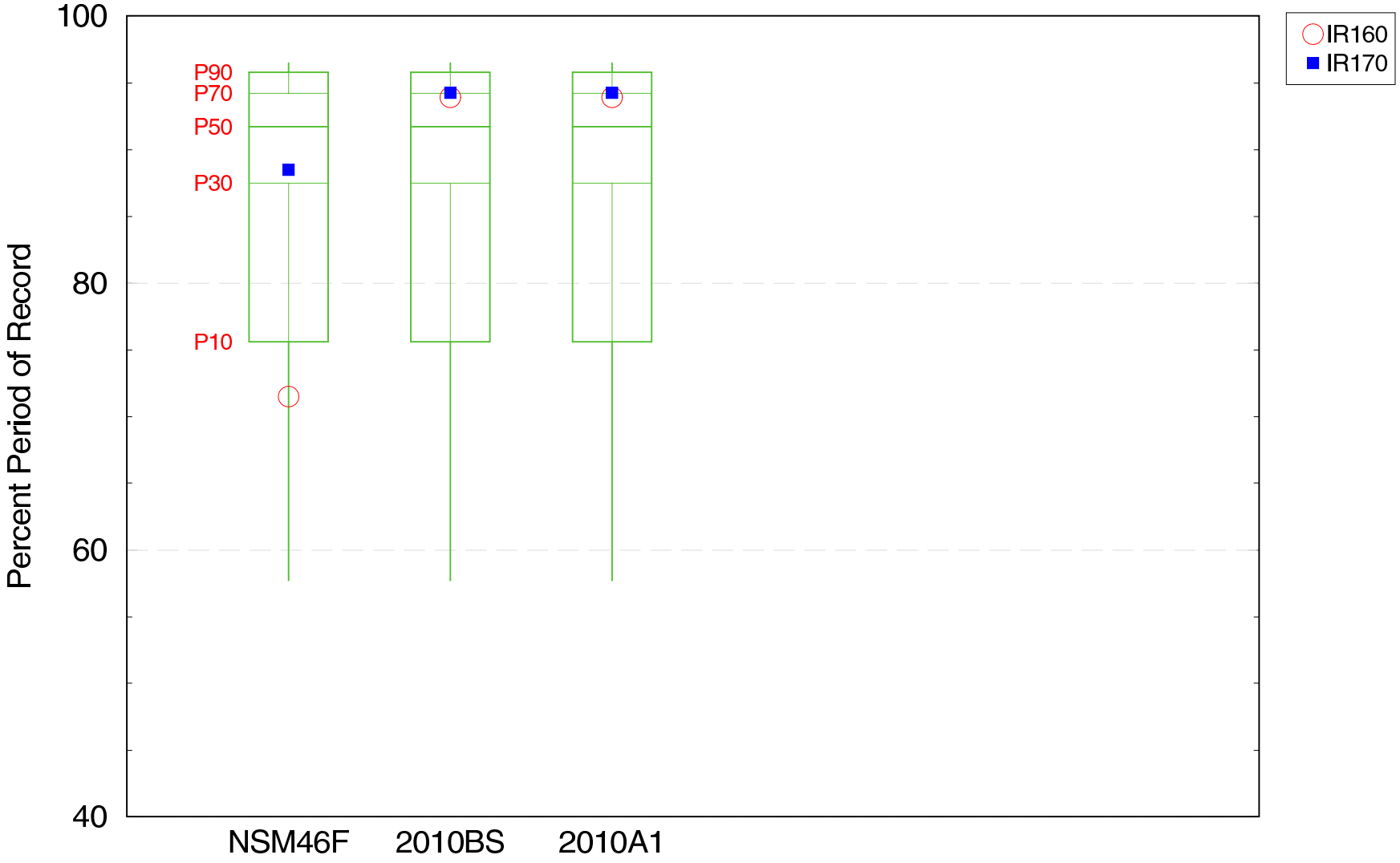

The box–whisker plot represents the min–10–30–50–70–90–max percentiles
for all cells in the NSM46F Wildlife Management Areas Landscape

For Planning Purposes Only
Run date: Tue Apr 18 20:59:49 2006
SFWMM V5.5.1
CRAP7906
Script used: /nw/cerp_modeling/projects/Acceler8/scripts/GE_SCRIPTS/ge2.pl
Filename: ge2_driest_years_cal_wmas_ppor_boxplot.fig

RECOVER Performance Measure – GE–E2

Inundation Pattern in the Shark Slough Landscape

Average Duration of Inundation Events (Weeks) – Driest Cal Years (1972,80,81,87,89,93)

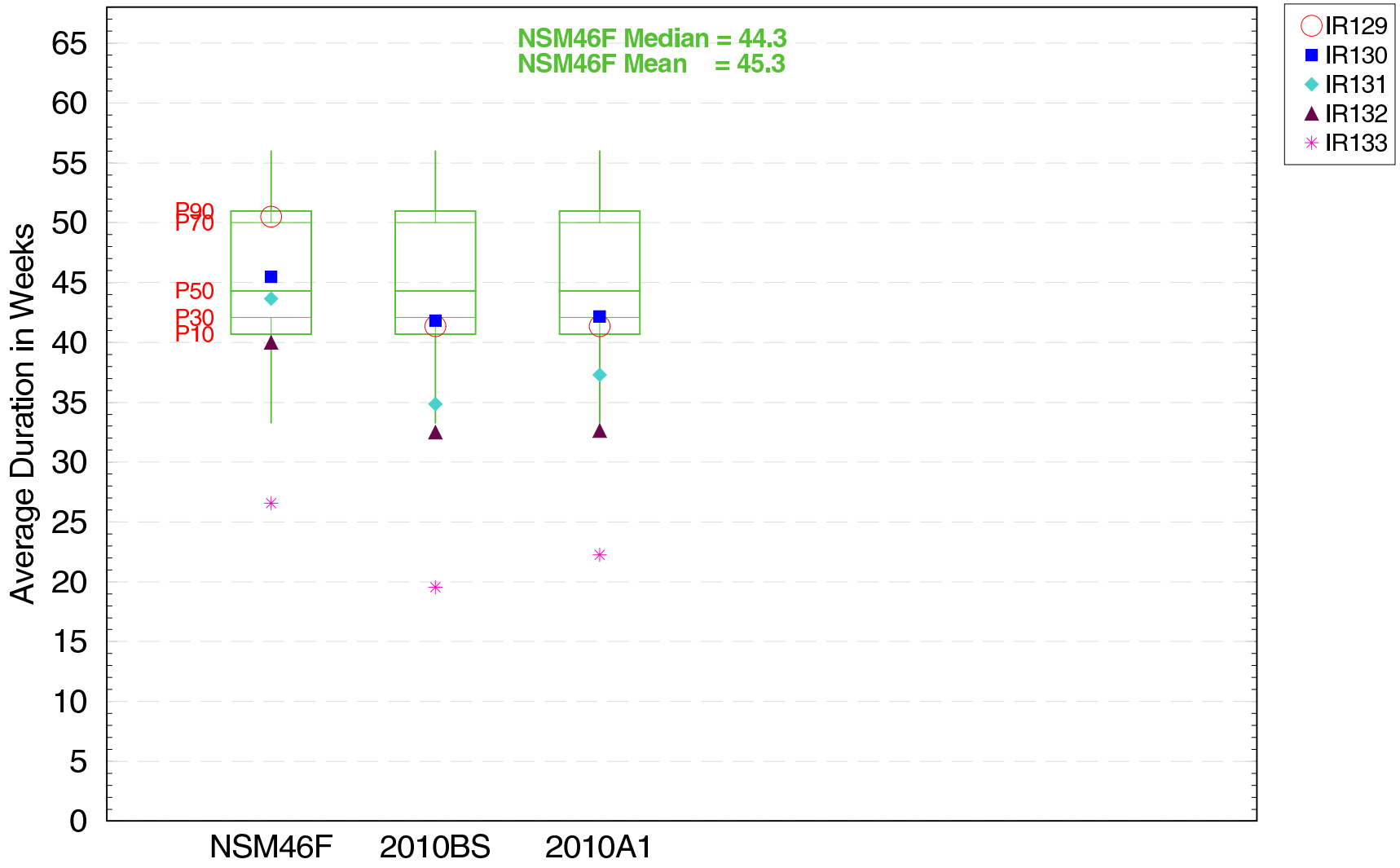

The box–whisker plot represents the min–10–30–50–70–90–max percentiles for all cells in the NSM46F Shark Slough Landscape

For Planning Purposes Only
Run date: Tue Apr 18 20:59:49 2006
SFWMM V5.5.1
CRAP7906
Script used: /nw/cerp_modeling/projects/Acceler8/scripts/GE_SCRIPTS/ge2.pl
Filename: ge2_driest_years_cal_srs_duration_boxplot.fig

RECOVER Performance Measure – GE–E2

Inundation Pattern in the Wildlife Management Areas

Number of Inundation Events (Weeks) – Driest Cal Years (1972,80,81,87,89,93)

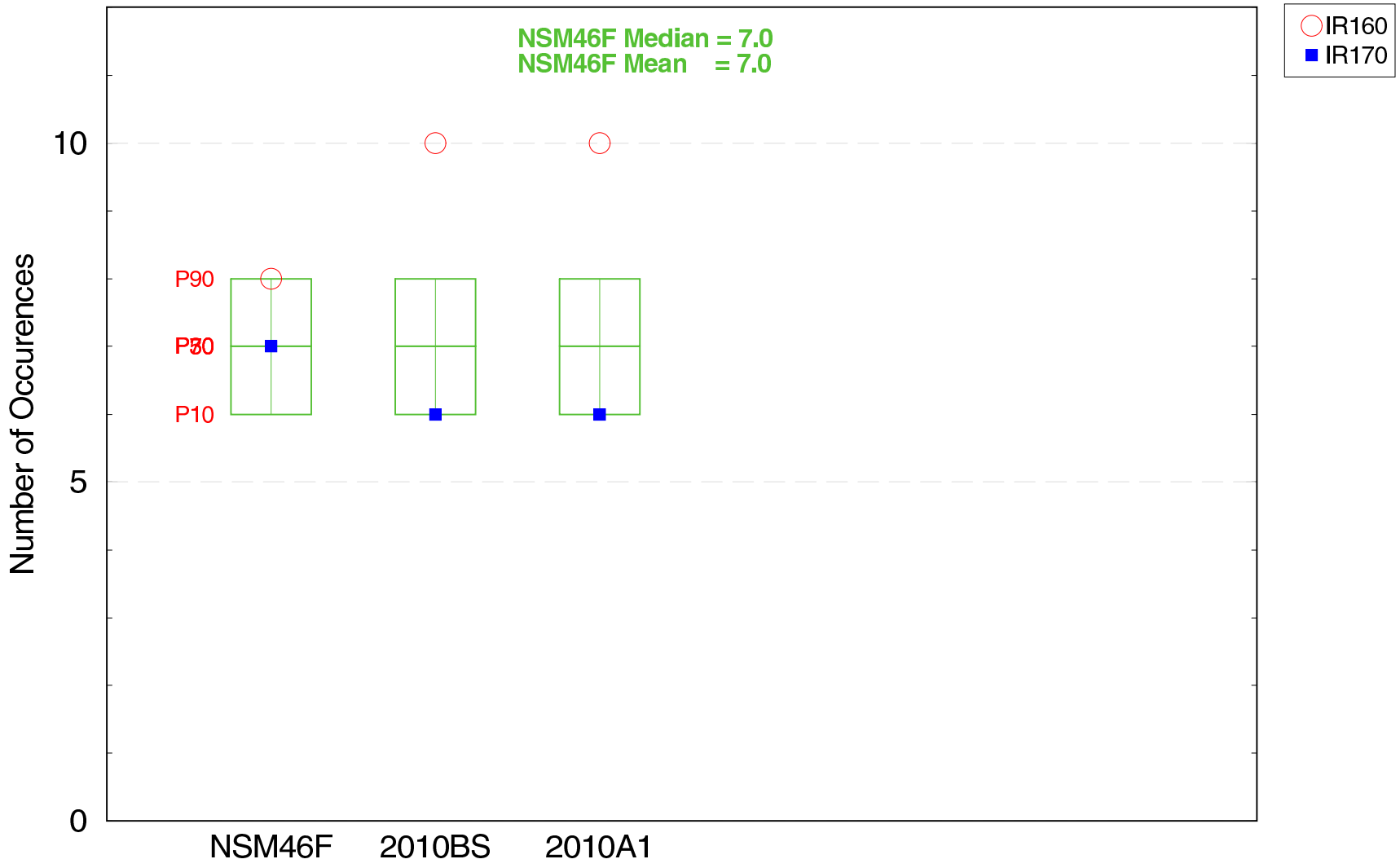

The box–whisker plot represents the min–10–30–50–70–90–max percentiles
for all cells in the NSM46F Wildlife Management Areas Landscape

For Planning Purposes Only
Run date: Tue Apr 18 20:59:49 2006
SFWMM V5.5.1
CRAP7906
Script used: /nw/cerp_modeling/projects/Acceler8/scripts/GE_SCRIPTS/ge2.pl
Filename: ge2_driest_years_cal_wmas_count_boxplot.fig

RECOVER Performance Measure – GE–E2

Inundation Pattern in the Sawgrass Plains Landscape

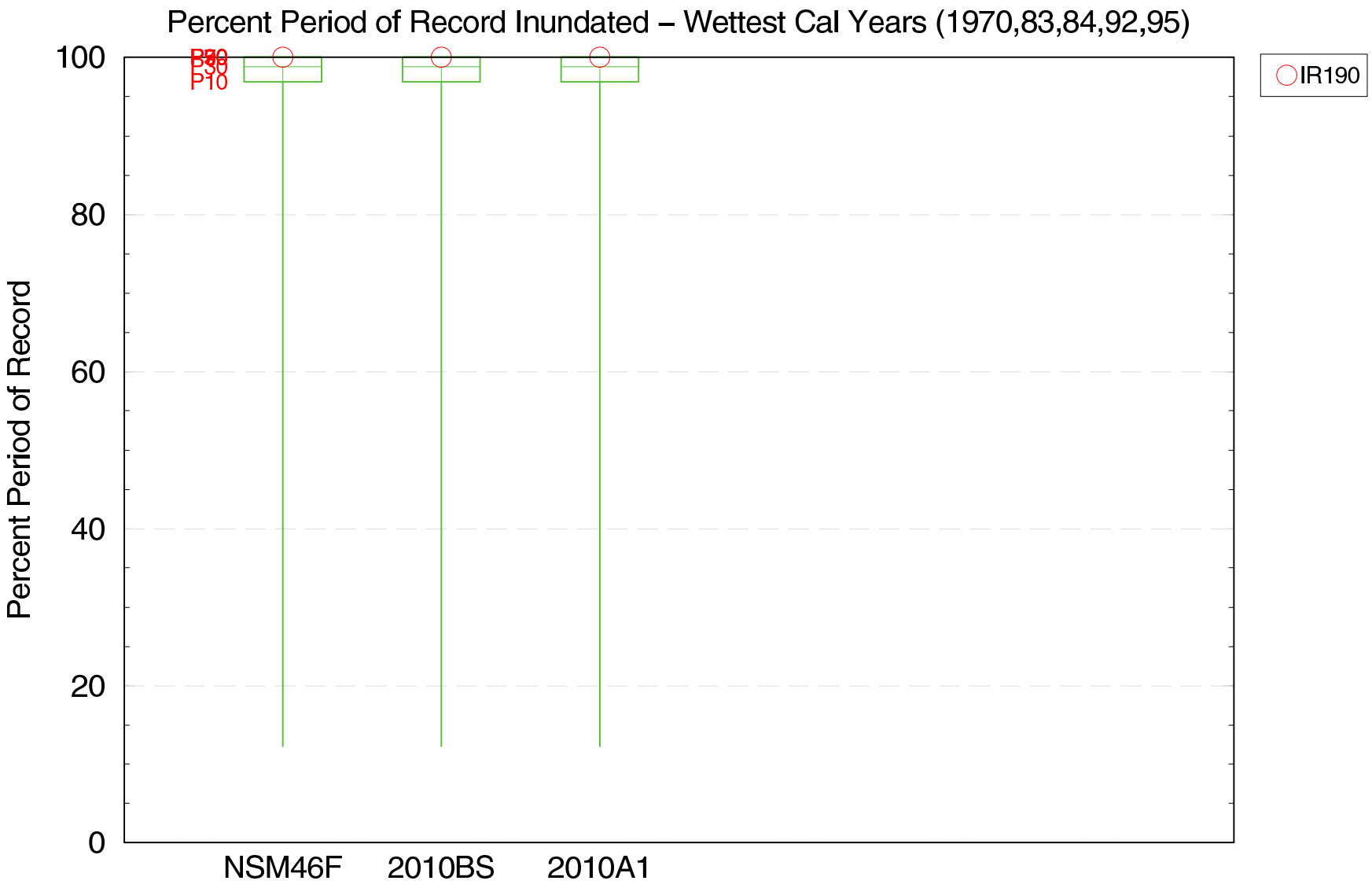

The box–whisker plot represents the min–10–30–50–70–90–max percentiles for all cells in the NSM46F Sawgrass Plains Landscape

For Planning Purposes Only
Run date: Tue Apr 18 20:59:49 2006
SFWMM V5.5.1
CRAP7906
Script used: /nw/cerp_modeling/projects/Acceler8/scripts/GE_SCRIPTS/ge2.pl
Filename: ge2_wettest_years_cal_saw_ppor_boxplot.fig

RECOVER Performance Measure – GE–E2

Inundation Pattern in the Wildlife Management Areas

Average Duration of Inundation Events (Weeks) – Driest Cal Years (1972,80,81,87,89,93)

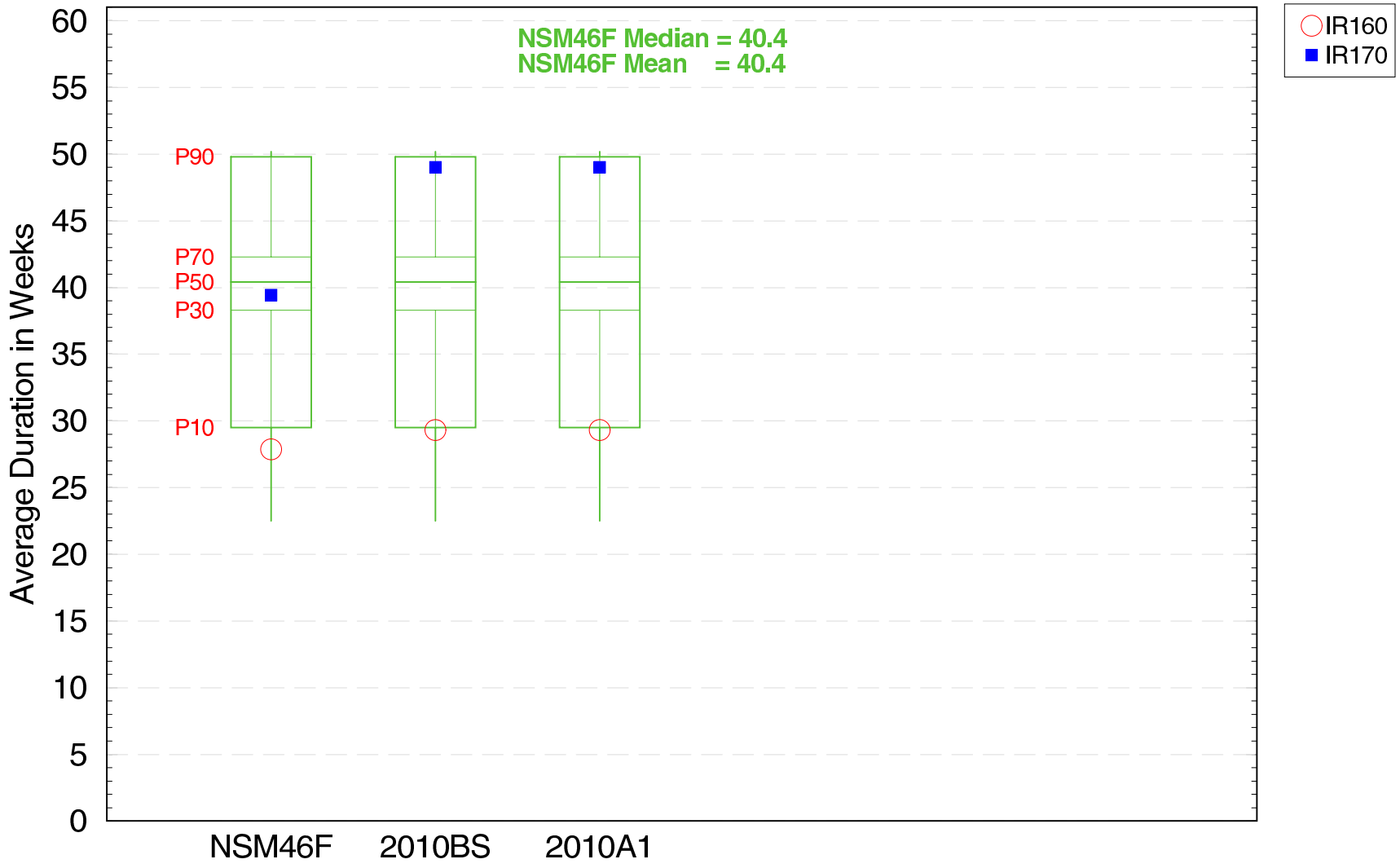

The box–whisker plot represents the min–10–30–50–70–90–max percentiles for all cells in the NSM46F Wildlife Management Areas Landscape

For Planning Purposes Only
Run date: Tue Apr 18 20:59:49 2006
SFWMM V5.5.1
CRAP7906

Script used: /nw/cerp_modeling/projects/Acceler8/scripts/GE_SCRIPTS/ge2.pl
Filename: ge2_driest_years_cal_wmas_duration_boxplot.fig

RECOVER Performance Measure – GE–E2

Inundation Pattern in the Loxahatchee NWR Landscape

Number of Inundation Events (Weeks) – Wettest Cal Years (1970,83,84,92,95)

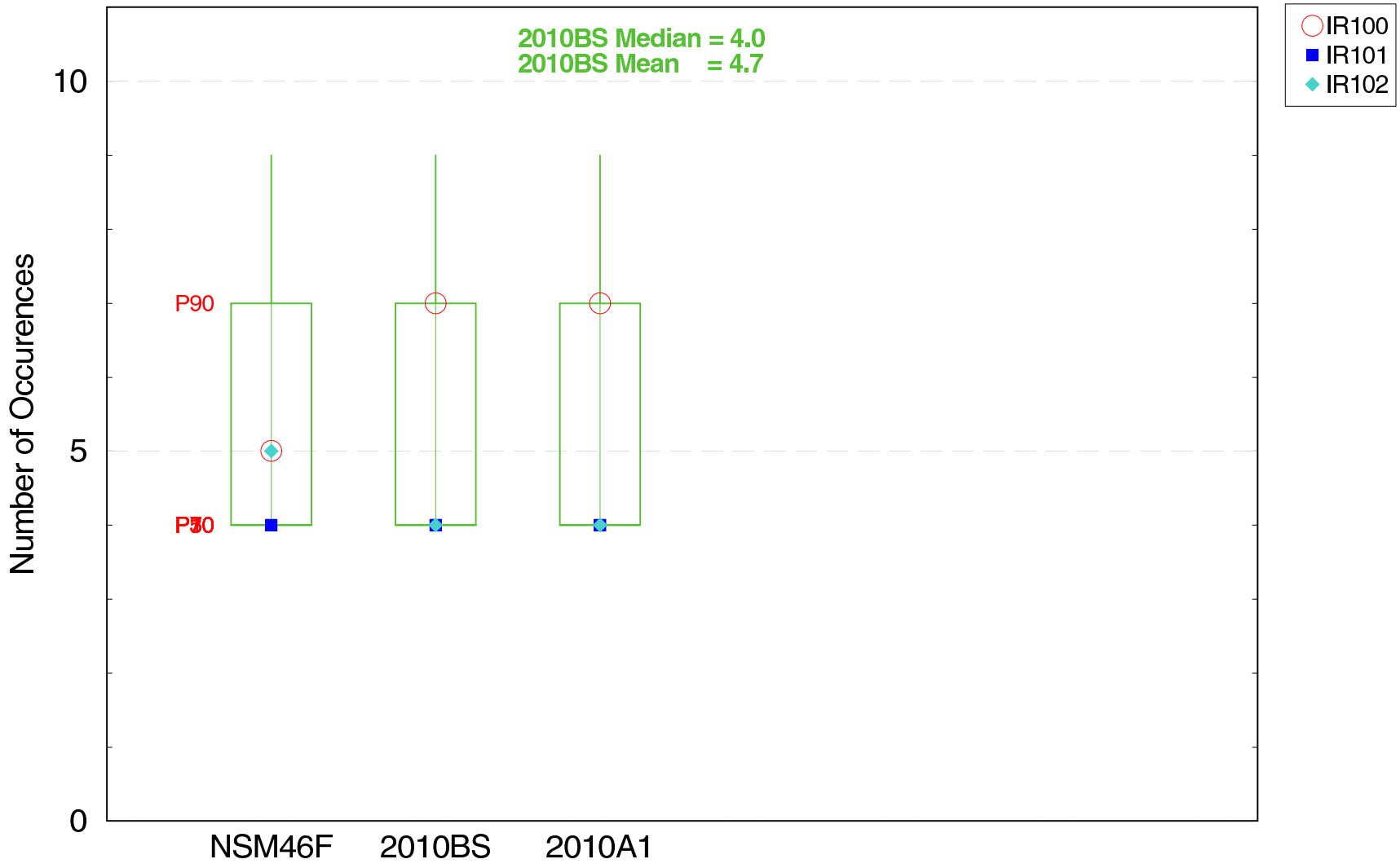

The box–whisker plot represents the min–10–30–50–70–90–max percentiles
for all cells in the 2010BS Loxahatchee NWR Landscape

For Planning Purposes Only
Run date: Tue Apr 18 20:59:49 2006
SFWMM V5.5.1
CRAP7906

RECOVER Performance Measure – GE–E2

Script used: /nw/cerp_modeling/projects/Acceler8/scripts/GE_SCRIPTS/ge2.pl
Filename: ge2_wettest_years_cal_lnwr_count_boxplot.fig

Inundation Pattern in the Ridge & Slough (WCA3A N)

Number of Inundation Events (Weeks) – Wettest Cal Years (1970,83,84,92,95)

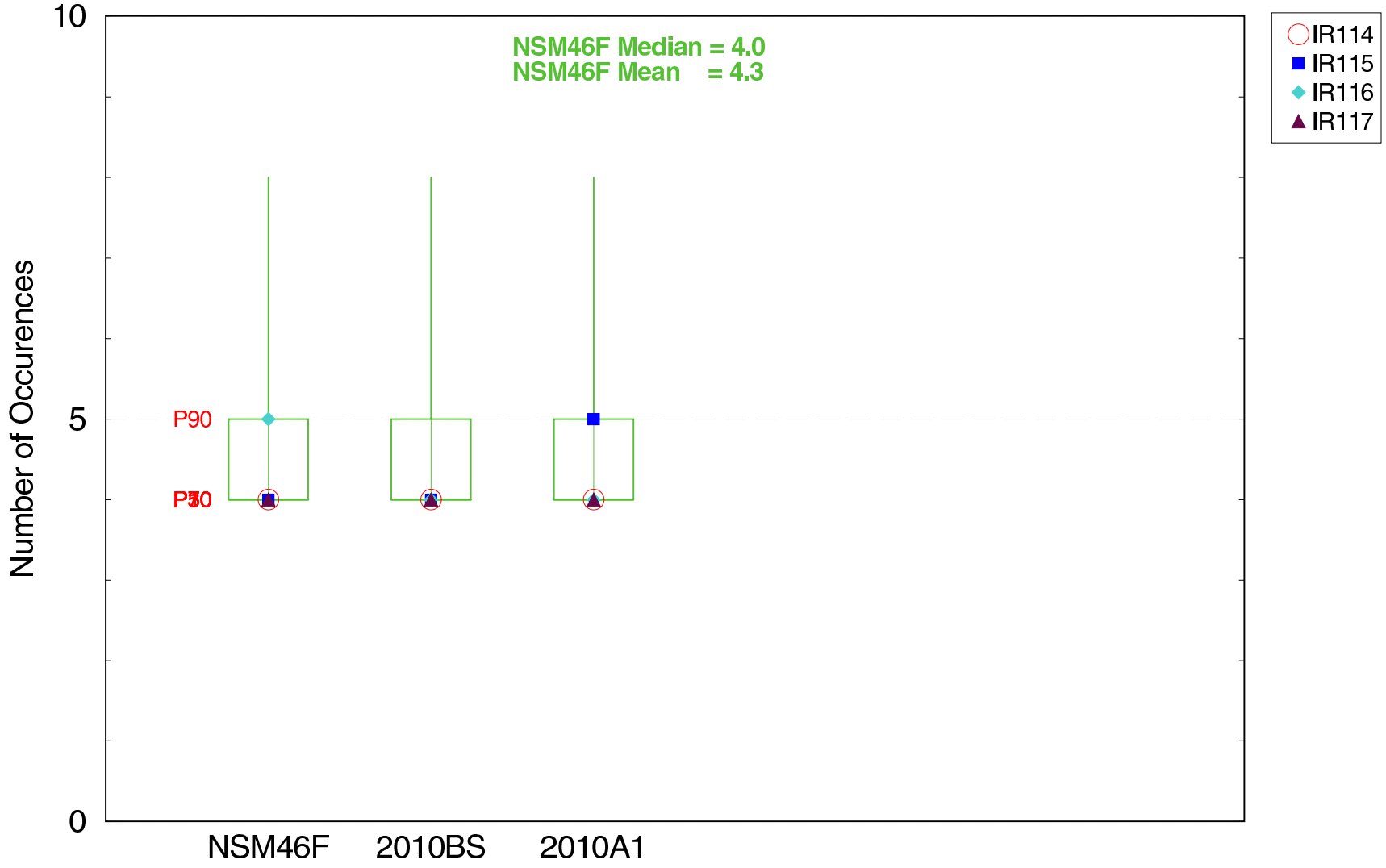

The box–whisker plot represents the min–10–30–50–70–90–max percentiles for all cells in the NSM46F Ridge & Slough Landscape

For Planning Purposes Only
Run date: Tue Apr 18 20:59:49 2006
SFWMM V5.5.1
CRAP7906

Script used: /nw/cerp_modeling/projects/Acceler8/scripts/GE_SCRIPTS/ge2.pl
Filename: ge2_wettest_years_cal_ms2_count_boxplot.fig

RECOVER Performance Measure – GE–E2

Inundation Pattern in the Ridge & Slough (WCA3A E)

Number of Inundation Events (Weeks) – Wettest Cal Years (1970,83,84,92,95)

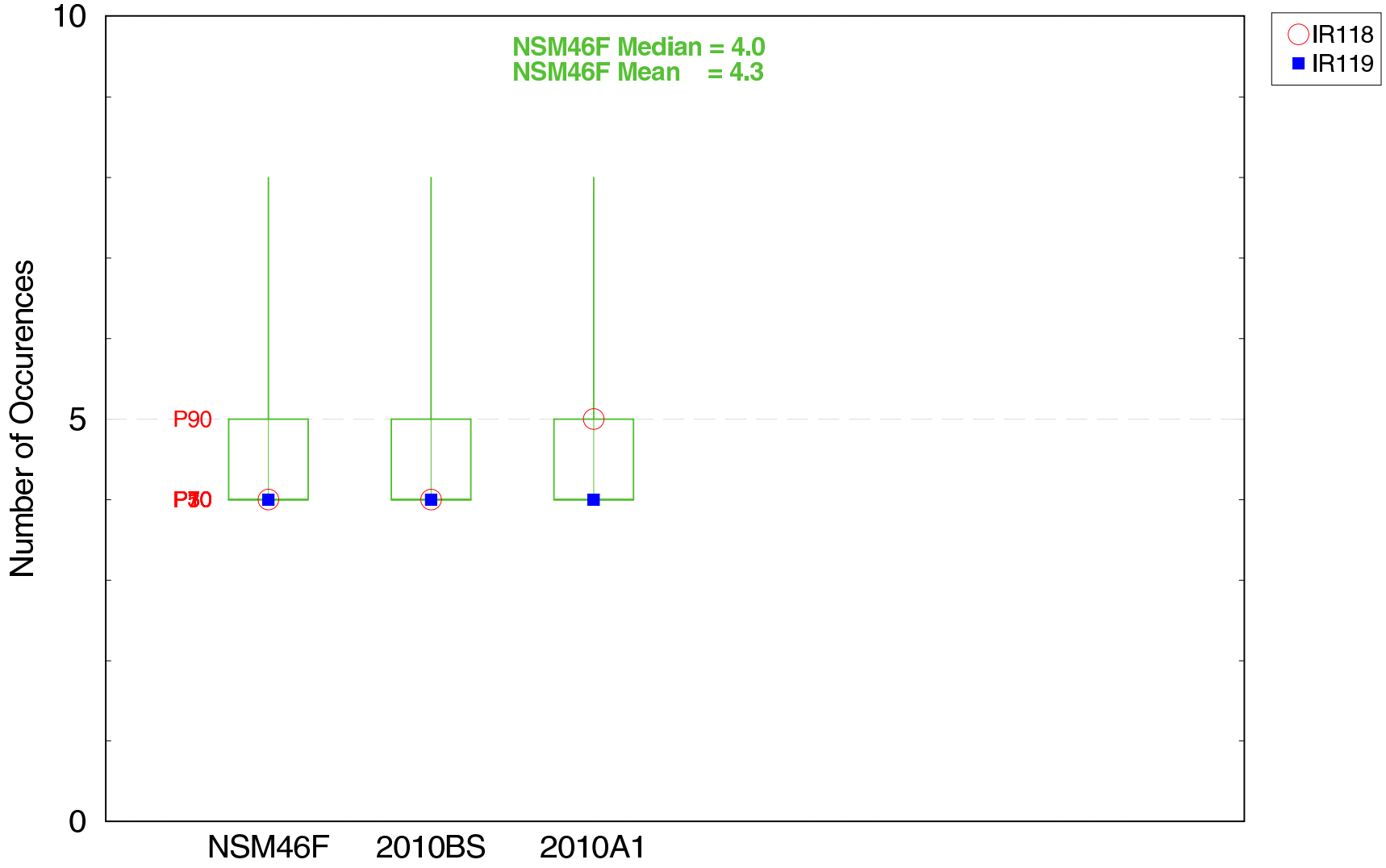

The box–whisker plot represents the min–10–30–50–70–90–max percentiles
for all cells in the NSM46F Ridge & Slough Landscape

For Planning Purposes Only
Run date: Tue Apr 18 20:59:49 2006
SFWMM V5.5.1
CRAP7906
Script used: /nw/cerp_modeling/projects/Acceler8/scripts/GE_SCRIPTS/ge2.pl
Filename: ge2_wettest_years_cal_ms3_count_boxplot.fig

RECOVER Performance Measure – GE–E2

Inundation Pattern in the Loxahatchee NWR Landscape

Average Duration of Inundation Events (Weeks) – Wettest Cal Years (1970,83,84,92,95)

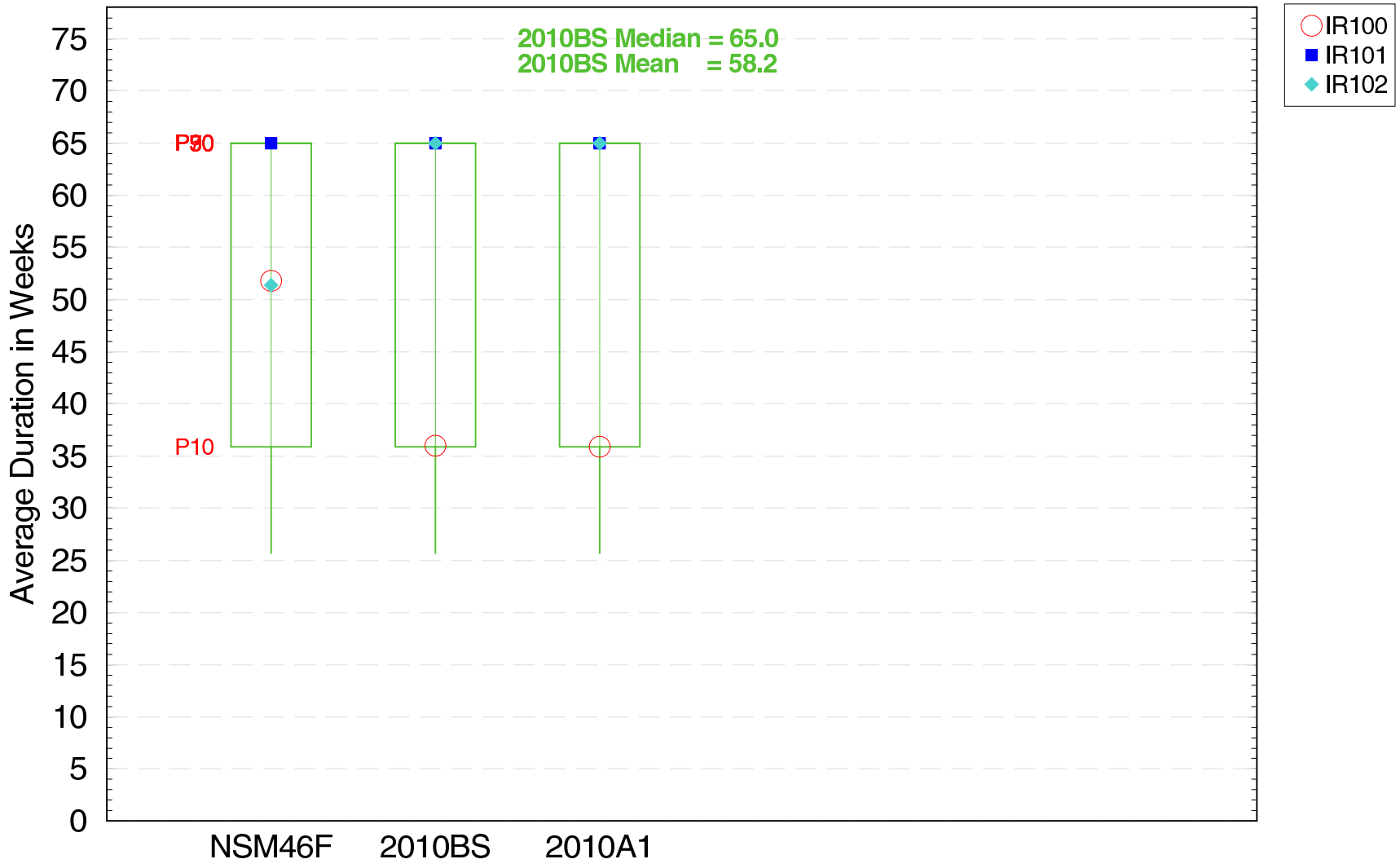

The box–whisker plot represents the min–10–30–50–70–90–max percentiles for all cells in the 2010BS Loxahatchee NWR Landscape

For Planning Purposes Only
Run date: Tue Apr 18 20:59:49 2006
SFWMM V5.5.1
CRAP7906

RECOVER Performance Measure – GE–E2

Script used: /nw/cerp_modeling/projects/Acceler8/scripts/GE_Scripts/ge2.pl
Filename: ge2_wettest_years_cal_lnwr_duration_boxplot.fig

Inundation Pattern in the Loxahatchee NWR Landscape

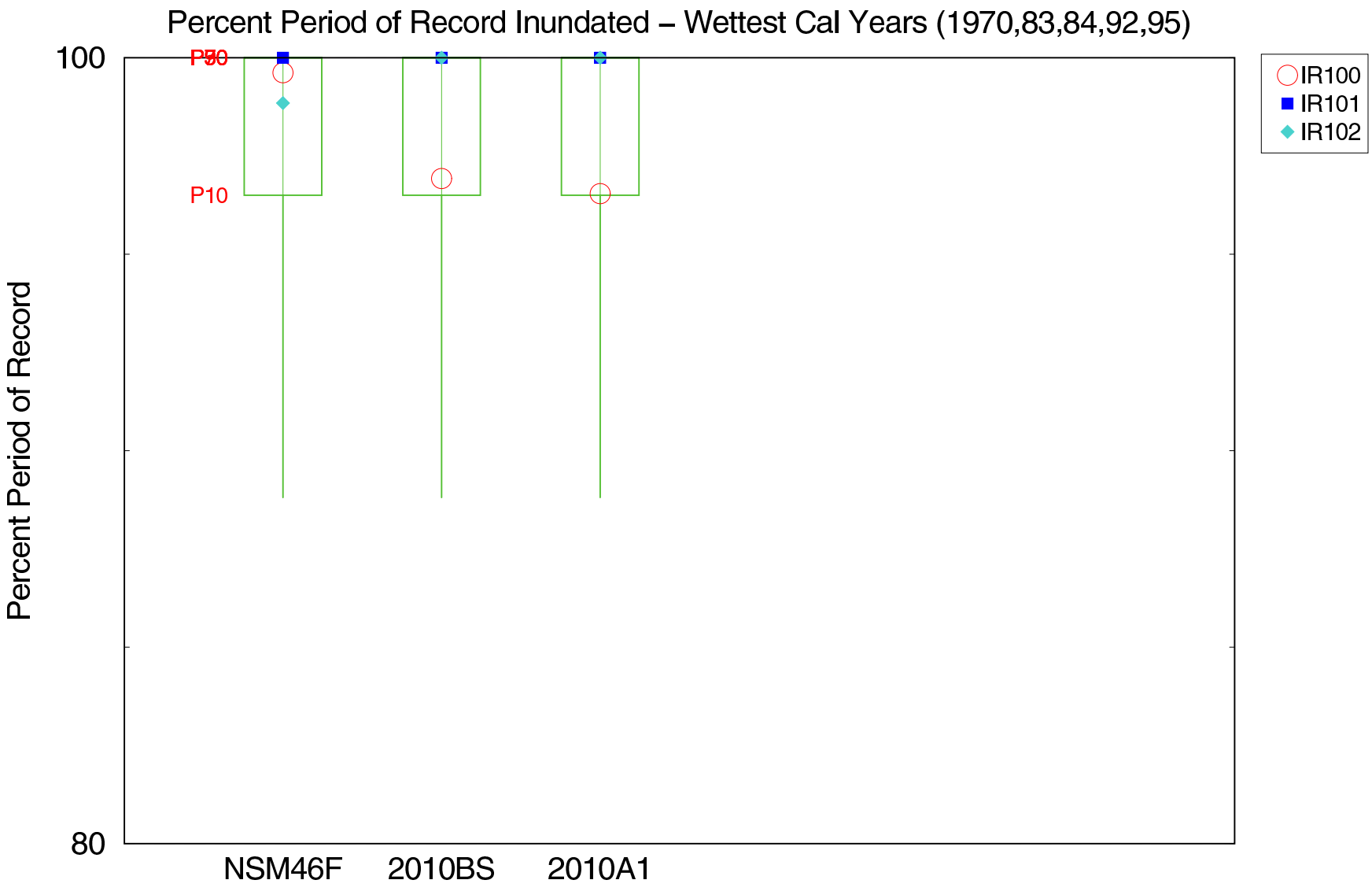

The box–whisker plot represents the min–10–30–50–70–90–max percentiles
for all cells in the 2010BS Loxahatchee NWR Landscape

For Planning Purposes Only
Run date: Tue Apr 18 20:59:49 2006
SFWMM V5.5.1
CRAP7906
Script used: /nw/cerp_modeling/projects/Acceler8/scripts/GE_SCRIPTS/ge2.pl
Filename: ge2_wettest_years_cal_lnwr_ppor_boxplot.fig

RECOVER Performance Measure – GE–E2

Inundation Pattern in the Marl Marsh Landscape

Number of Inundation Events (Weeks) – Wettest Cal Years (1970,83,84,92,95)

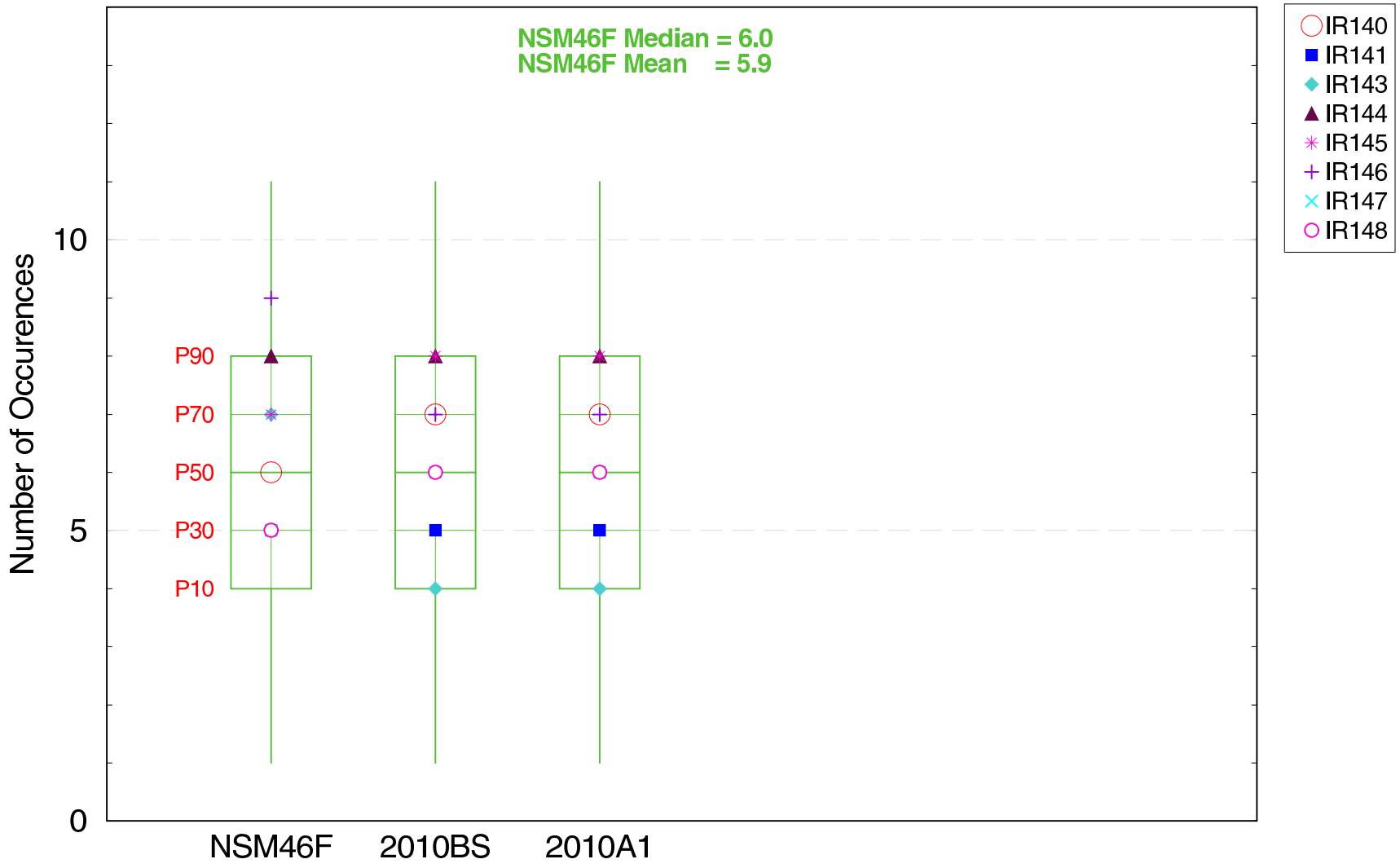

The box–whisker plot represents the min–10–30–50–70–90–max percentiles for all cells in the NSM46F Marl Marsh Landscape

For Planning Purposes Only
Run date: Tue Apr 18 20:59:49 2006
SFWMM V5.5.1
CRAP7906
Script used: /nw/cerp_modeling/projects/Acceler8/scripts/GE_SCRIPTS/ge2.pl
Filename: ge2_wettest_years_cal_marl_count_boxplot.fig

RECOVER Performance Measure – GE–E2

Inundation Pattern in the Marl Marsh Landscape

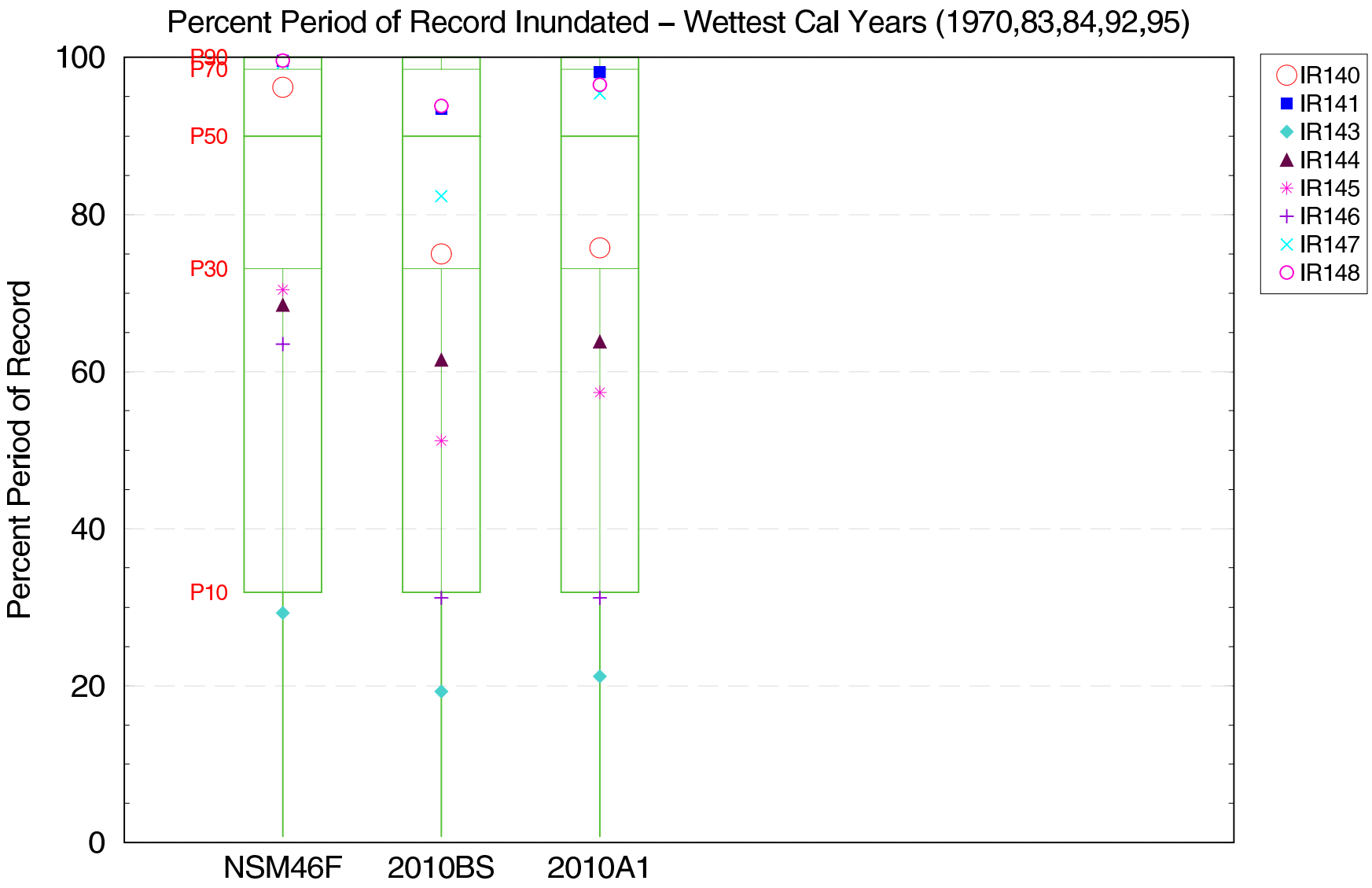

The box–whisker plot represents the min–10–30–50–70–90–max percentiles for all cells in the NSM46F Marl Marsh Landscape

For Planning Purposes Only
Run date: Tue Apr 18 20:59:49 2006
SFWMM V5.5.1
CRAP7906

RECOVER Performance Measure – GE–E2

Script used: /nw/cerp_modeling/projects/Acceler8/scripts/GE_SCRIPTS/ge2.pl
Filename: ge2_wettest_years_cal_marl_ppor_boxplot.fig

Inundation Pattern in the Ridge & Slough (WCA2)

Number of Inundation Events (Weeks) – Wettest Cal Years (1970,83,84,92,95)

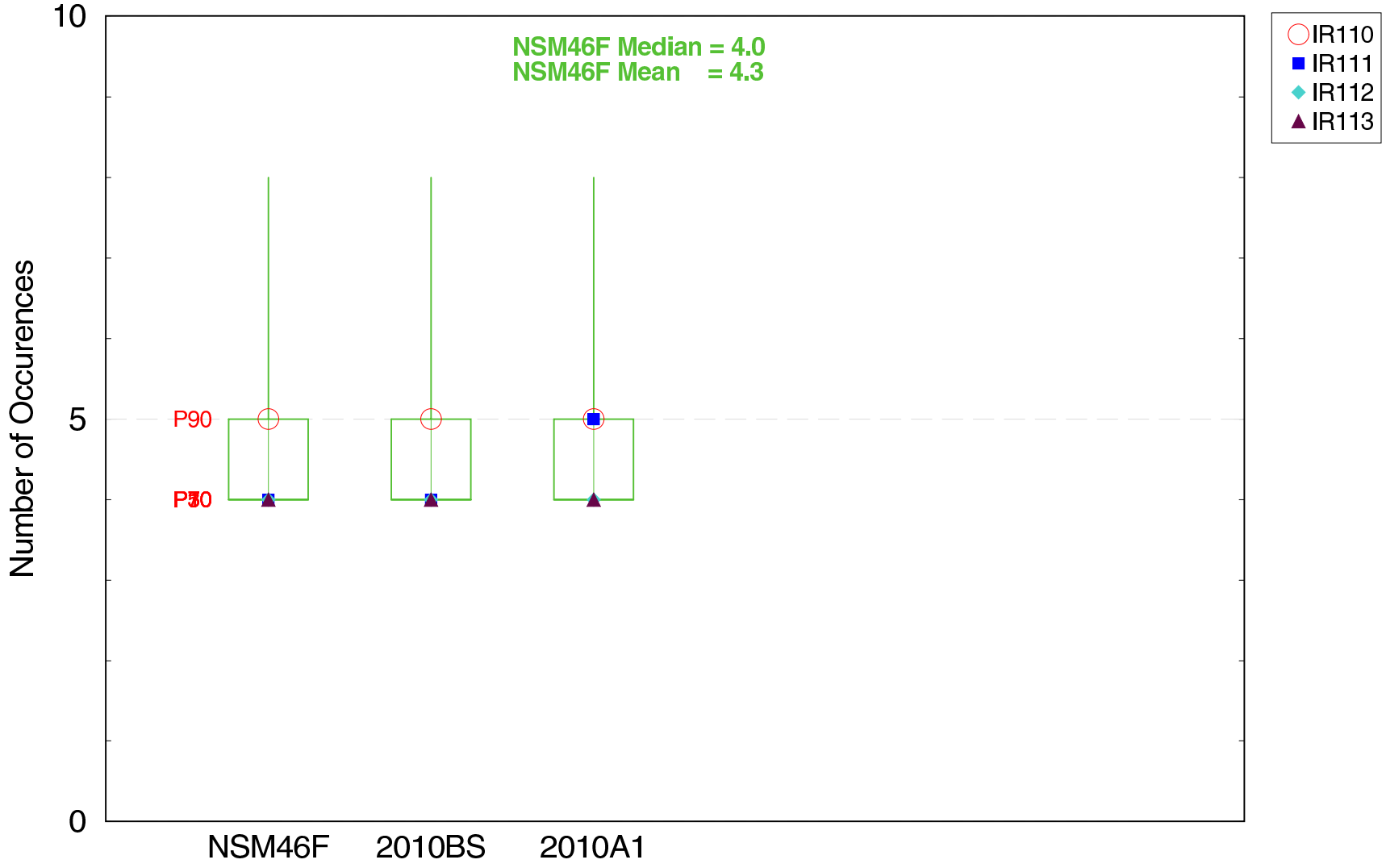

The box–whisker plot represents the min–10–30–50–70–90–max percentiles
for all cells in the NSM46F Ridge & Slough Landscape

For Planning Purposes Only
Run date: Tue Apr 18 20:59:49 2006
SFWMM V5.5.1
CRAP7906
Script used: /nw/cerp_modeling/projects/Acceler8/scripts/GE_SCRIPTS/ge2.pl
Filename: ge2_wettest_years_cal_ms1_count_boxplot.fig

RECOVER Performance Measure – GE–E2

Inundation Pattern in the Marl Marsh Landscape

Average Duration of Inundation Events (Weeks) – Wettest Cal Years (1970,83,84,92,95)

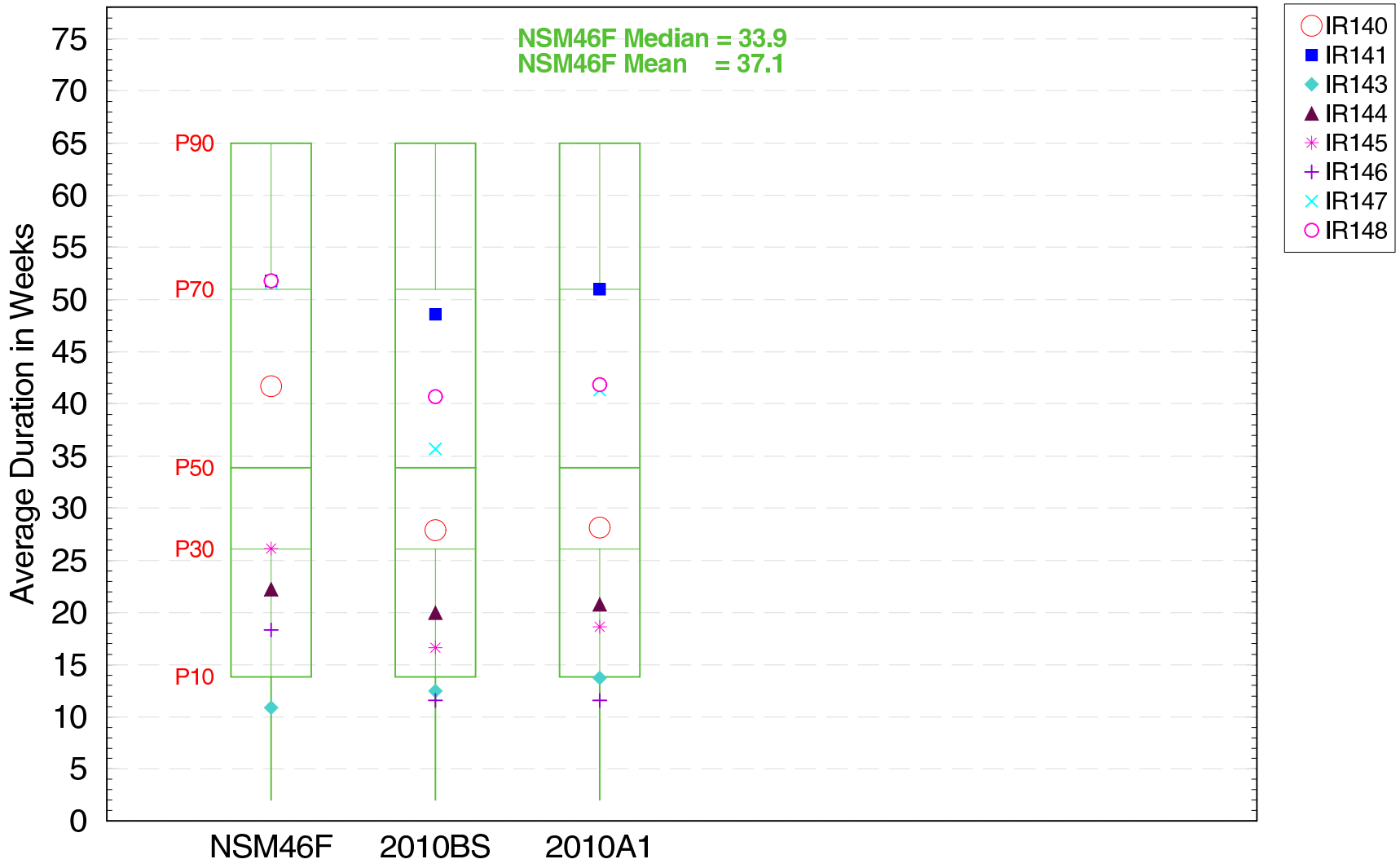

The box–whisker plot represents the min–10–30–50–70–90–max percentiles for all cells in the NSM46F Marl Marsh Landscape

For Planning Purposes Only
Run date: Tue Apr 18 20:59:49 2006
SFWMM V5.5.1
CRAP7906

RECOVER Performance Measure – GE–E2

Script used: /nw/cerp_modeling/projects/Acceler8/scripts/GE_SCRIPTS/ge2.pl
Filename: ge2_wettest_years_cal_marl_duration_boxplot.fig

Inundation Pattern in the Ridge & Slough (WCA2)

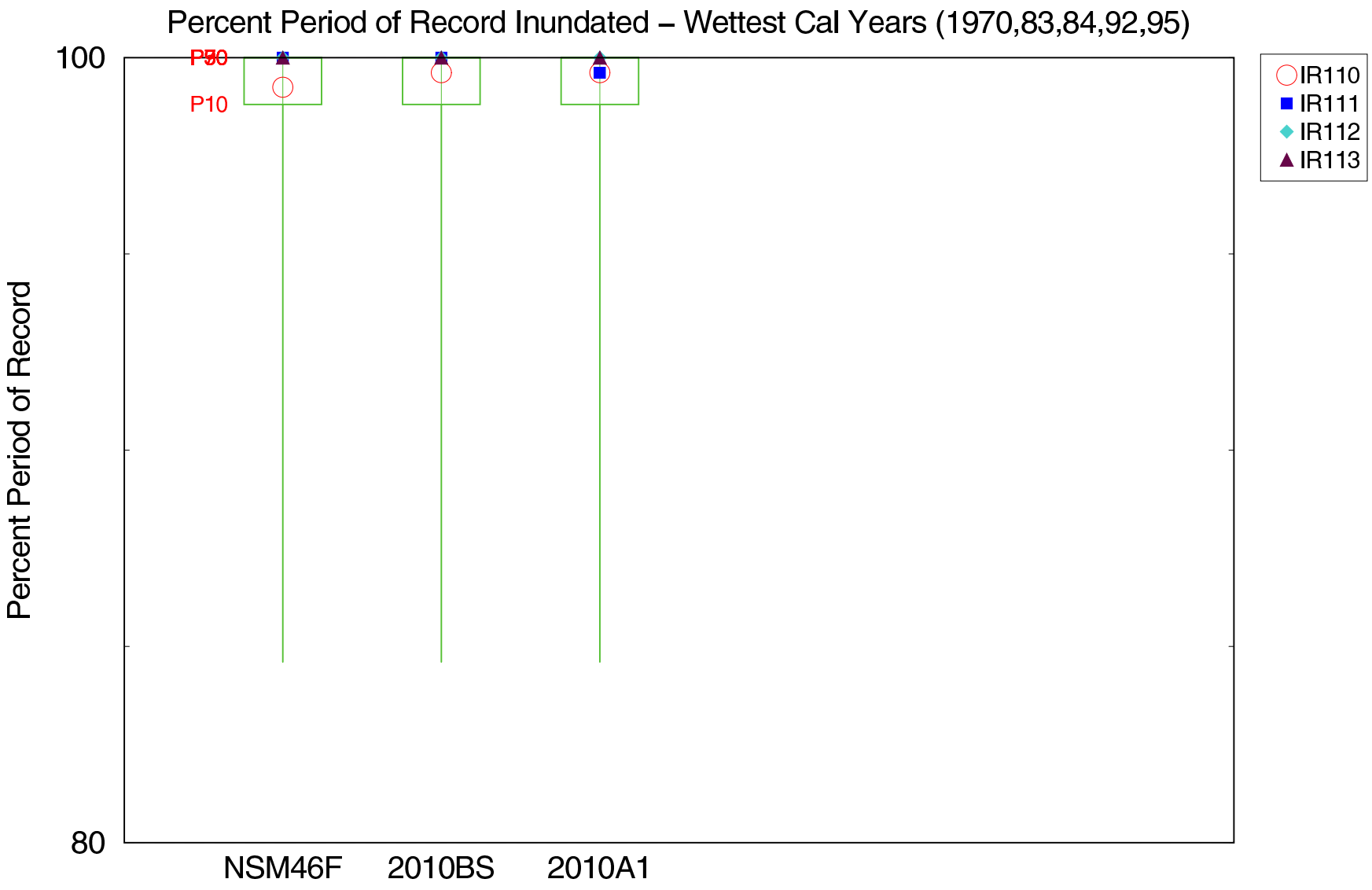

The box–whisker plot represents the min–10–30–50–70–90–max percentiles
for all cells in the NSM46F Ridge & Slough Landscape

For Planning Purposes Only
Run date: Tue Apr 18 20:59:49 2006
SFWMM V5.5.1
CRAP7906
Script used: /nw/cerp_modeling/projects/Acceler8/scripts/GE_SCRIPTS/ge2.pl
Filename: ge2_wettest_years_cal_rns1_ppor_boxplot.fig

RECOVER Performance Measure – GE–E2

Inundation Pattern in the Ridge & Slough (WCA2)

Average Duration of Inundation Events (Weeks) – Wettest Cal Years (1970,83,84,92,95)

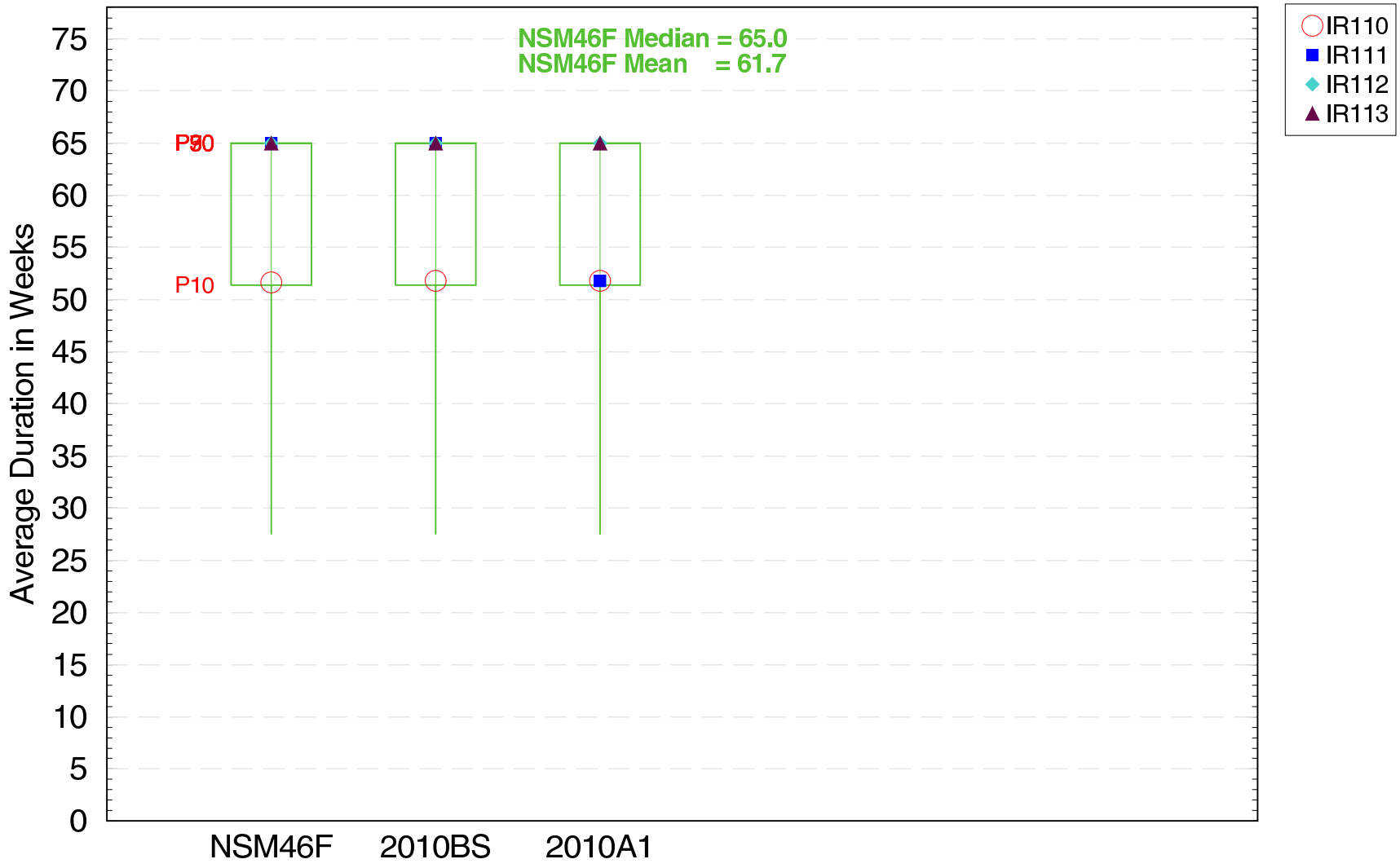

The box–whisker plot represents the min–10–30–50–70–90–max percentiles for all cells in the NSM46F Ridge & Slough Landscape

For Planning Purposes Only
Run date: Tue Apr 18 20:59:49 2006
SFWMM V5.5.1
CRAP7906

Script used: /nw/cerp_modeling/projects/Acceler8/scripts/GE_SCRIPTS/ge2.pl
Filename: ge2_wettest_years_cal_rns1_duration_boxplot.fig

RECOVER Performance Measure – GE–E2

Inundation Pattern in the Ridge & Slough (WCA3A N)

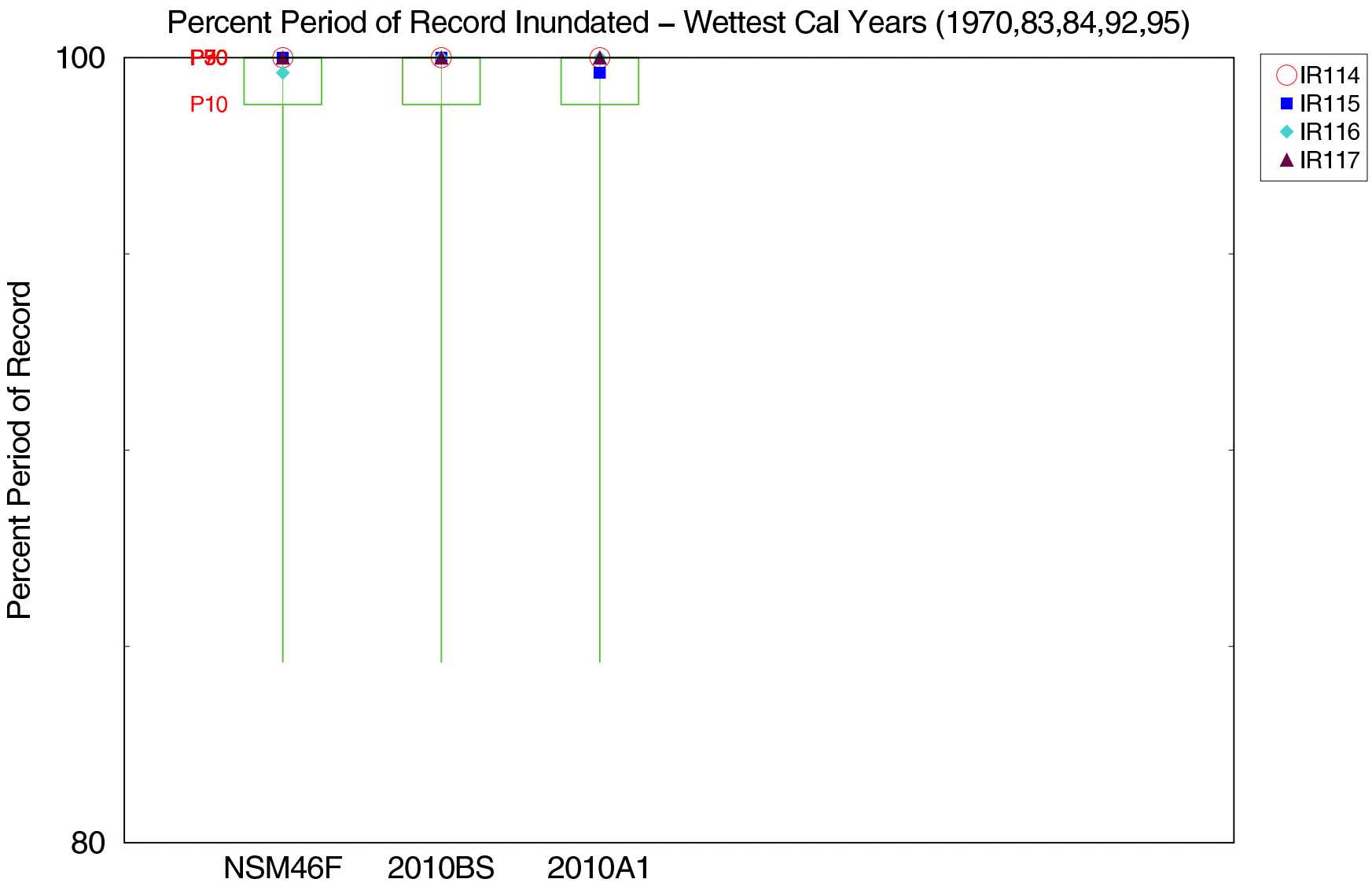

The box–whisker plot represents the min–10–30–50–70–90–max percentiles
for all cells in the NSM46F Ridge & Slough Landscape

For Planning Purposes Only
Run date: Tue Apr 18 20:59:49 2006
SFWMM V5.5.1
CRAP7906
Script used: /nw/cerp_modeling/projects/Acceler8/scripts/GE_SCRIPTS/ge2.pl
Filename: ge2_wettest_years_cal_rns2_ppor_boxplot.fig

RECOVER Performance Measure – GE–E2

Inundation Pattern in the Ridge & Slough (WCA3A N)

Average Duration of Inundation Events (Weeks) – Wettest Cal Years (1970,83,84,92,95)

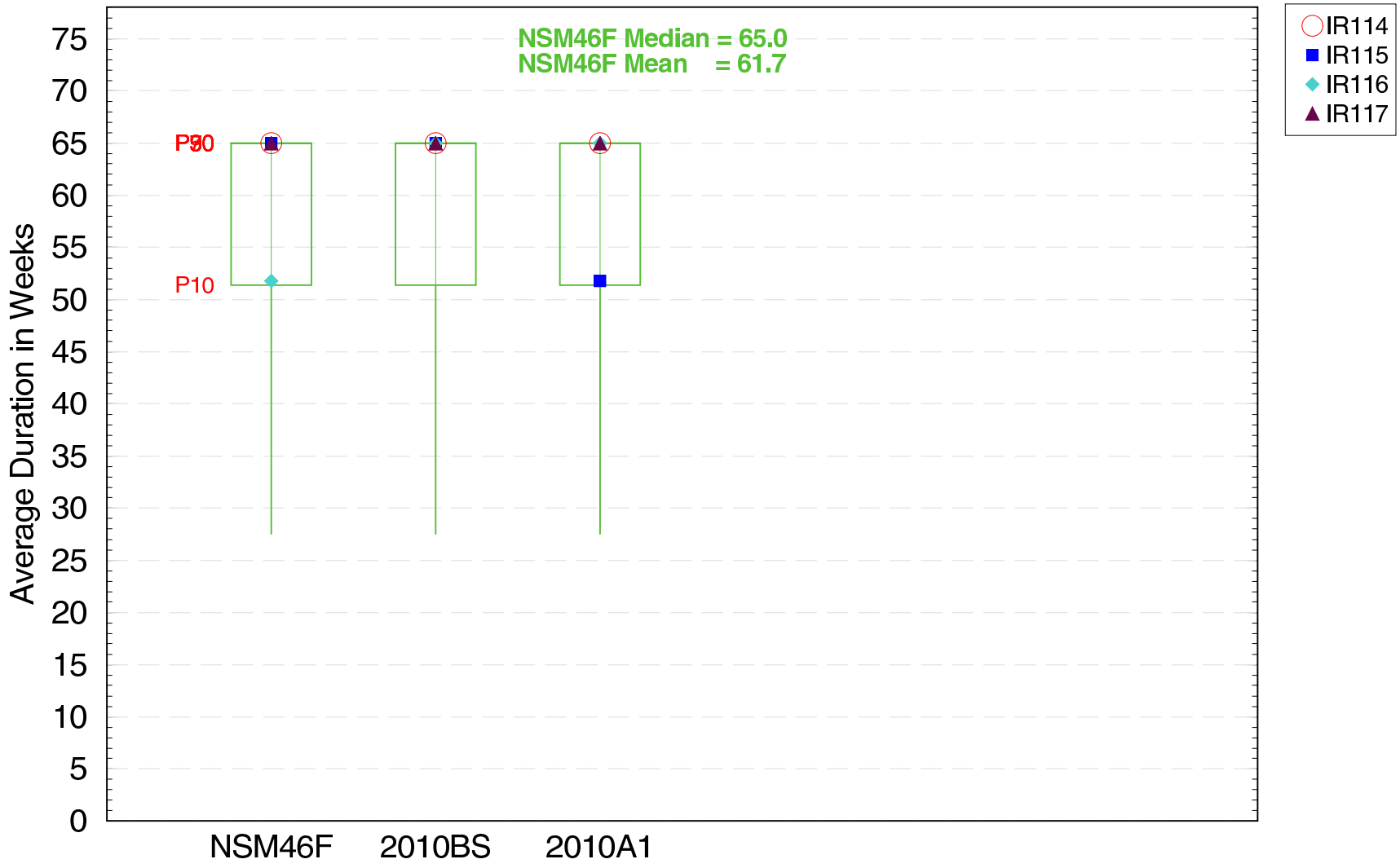

The box–whisker plot represents the min–10–30–50–70–90–max percentiles for all cells in the NSM46F Ridge & Slough Landscape

For Planning Purposes Only
Run date: Tue Apr 18 20:59:49 2006
SFWMM V5.5.1
CRAP7906
Script used: /nw/cerp_modeling/projects/Acceler8/scripts/GE_SCRIPTS/ge2.pl
Filename: ge2_wettest_years_cal_rns2_duration_boxplot.fig

RECOVER Performance Measure – GE–E2

Inundation Pattern in the Ridge & Slough (WCA3 S)

Average Duration of Inundation Events (Weeks) – Wettest Cal Years (1970,83,84,92,95)

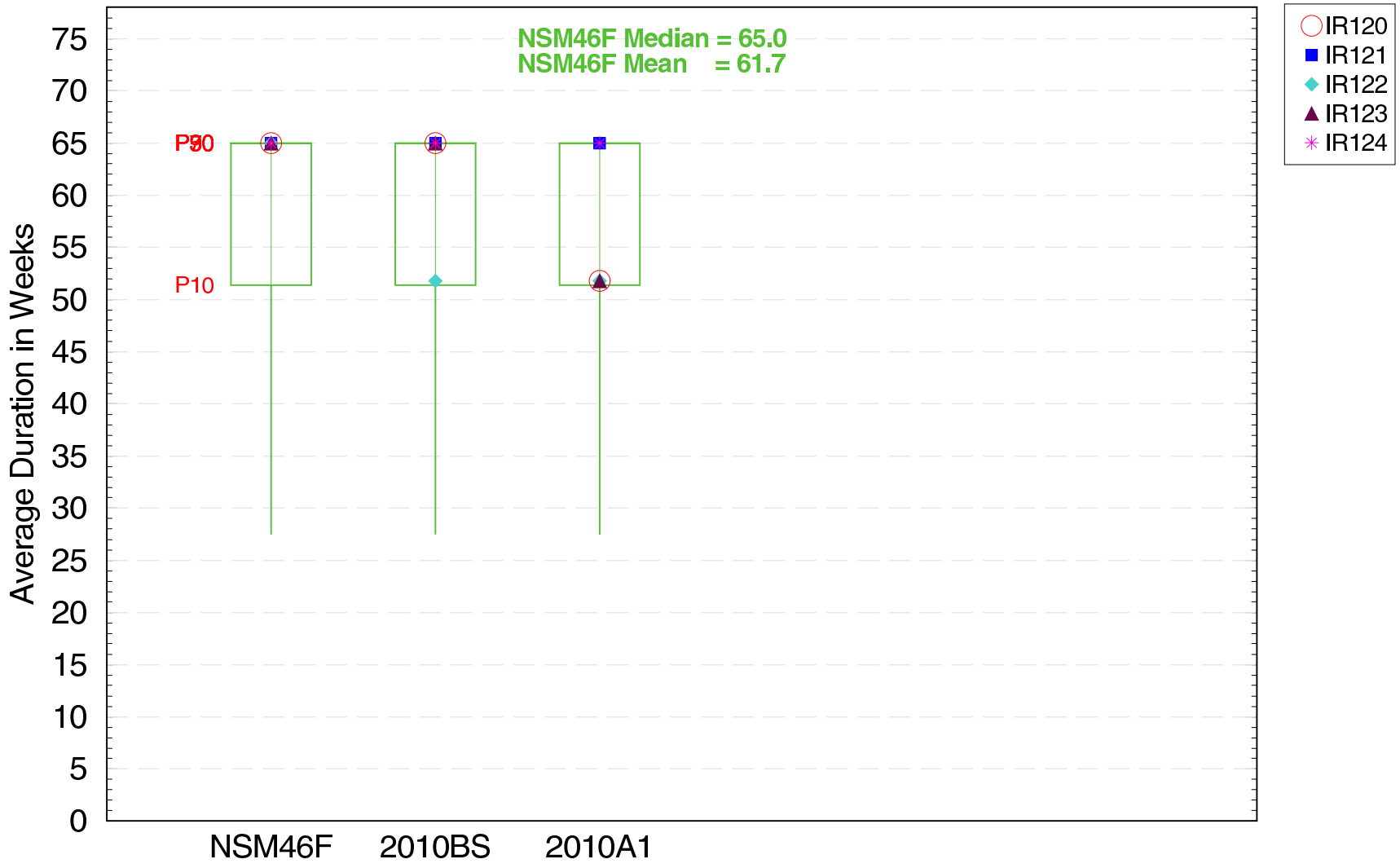

The box–whisker plot represents the min–10–30–50–70–90–max percentiles for all cells in the NSM46F Ridge & Slough Landscape

For Planning Purposes Only
Run date: Tue Apr 18 20:59:49 2006
SFWMM V5.5.1
CRAP7906

Script used: /nw/cerp_modeling/projects/Acceler8/scripts/GE_SCRIPTS/ge2.pl
Filename: ge2_wettest_years_cal_rns4_duration_boxplot.fig

RECOVER Performance Measure – GE–E2

Inundation Pattern in the Ridge & Slough (WCA3 S)

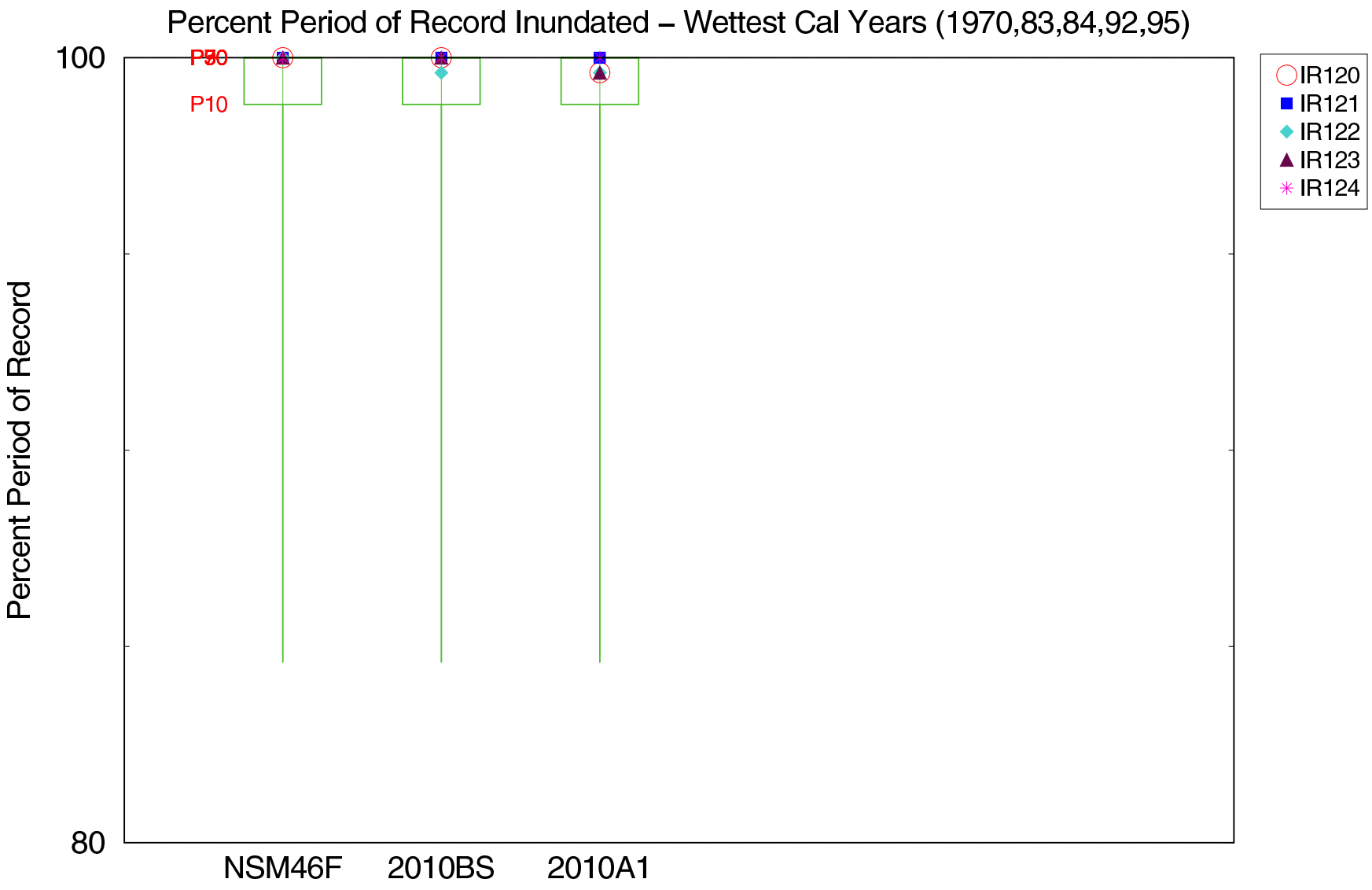

The box–whisker plot represents the min–10–30–50–70–90–max percentiles
for all cells in the NSM46F Ridge & Slough Landscape

For Planning Purposes Only
Run date: Tue Apr 18 20:59:49 2006
SFWMM V5.5.1
CRAP7906
Script used: /nw/cerp_modeling/projects/Acceler8/scripts/GE_SCRIPTS/ge2.pl
Filename: ge2_wettest_years_cal_rns4_ppor_boxplot.fig

RECOVER Performance Measure – GE–E2

Inundation Pattern in the Ridge & Slough (WCA3A E)

Average Duration of Inundation Events (Weeks) – Wettest Cal Years (1970,83,84,92,95)

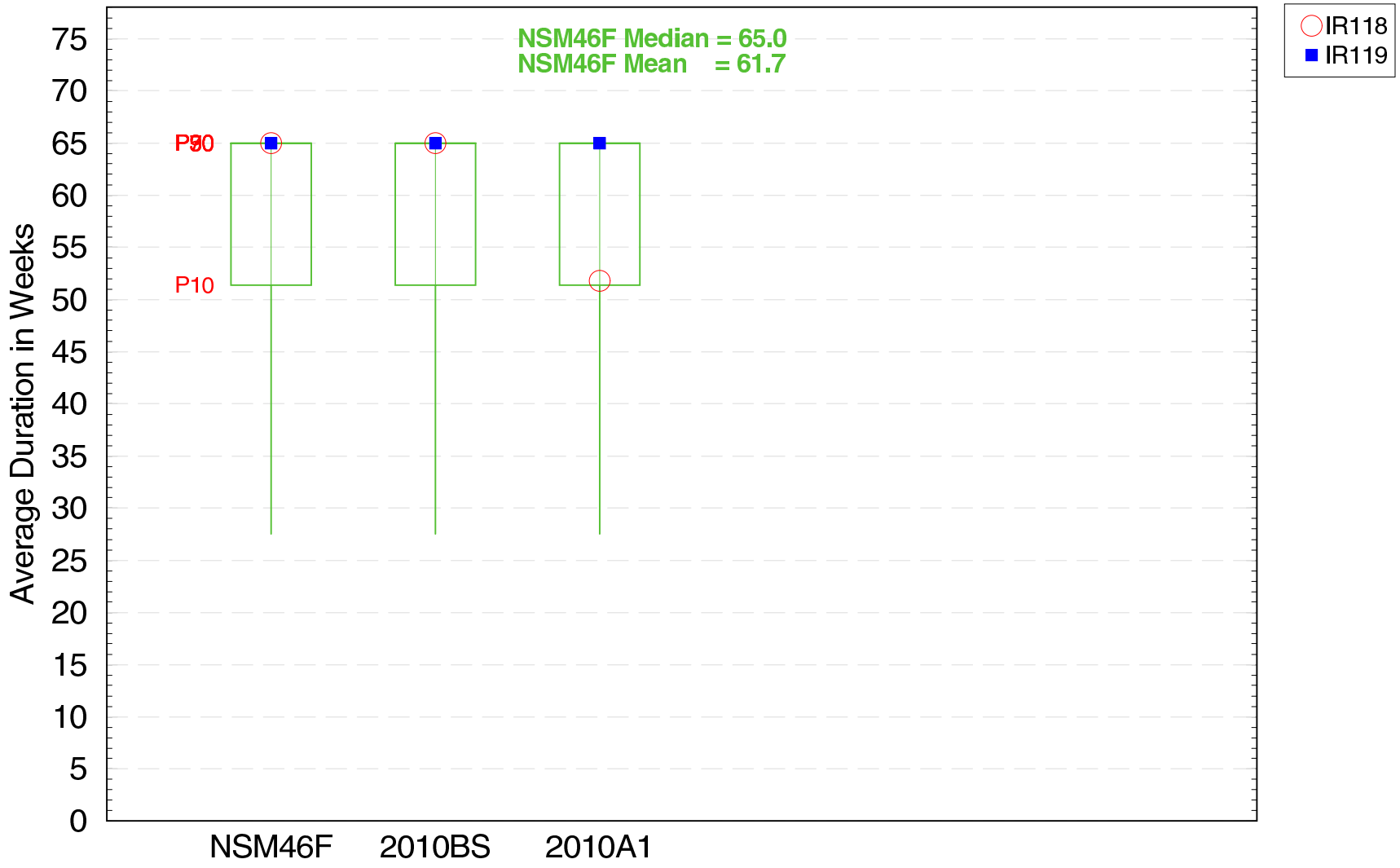

The box–whisker plot represents the min–10–30–50–70–90–max percentiles for all cells in the NSM46F Ridge & Slough Landscape

For Planning Purposes Only
Run date: Tue Apr 18 20:59:49 2006
SFWMM V5.5.1
CRAP7906

Script used: /nw/cerp_modeling/projects/Acceler8/scripts/GE_SCRIPTS/ge2.pl
Filename: ge2_wettest_years_cal_rns3_duration_boxplot.fig

RECOVER Performance Measure – GE–E2

Inundation Pattern in the Ridge & Slough (WCA3A E)

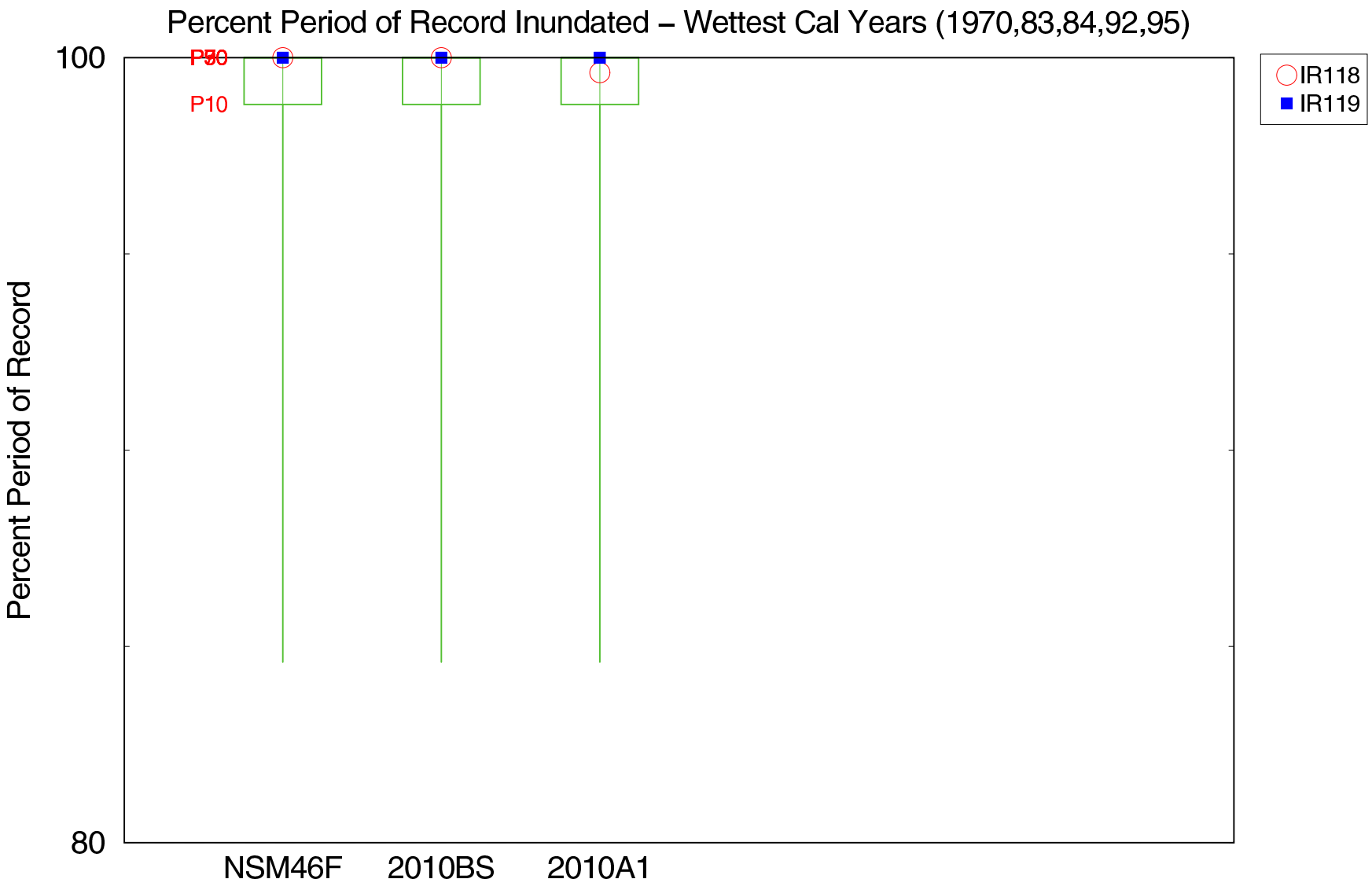

The box–whisker plot represents the min–10–30–50–70–90–max percentiles
for all cells in the NSM46F Ridge & Slough Landscape

For Planning Purposes Only
Run date: Tue Apr 18 20:59:49 2006
SFWMM V5.5.1
CRAP7906
Script used: /nw/cerp_modeling/projects/Acceler8/scripts/GE_SCRIPTS/ge2.pl
Filename: ge2_wettest_years_cal_rns3_ppor_boxplot.fig

RECOVER Performance Measure – GE–E2

Inundation Pattern in the Ridge & Slough (WCA3 S)

Number of Inundation Events (Weeks) – Wettest Cal Years (1970,83,84,92,95)

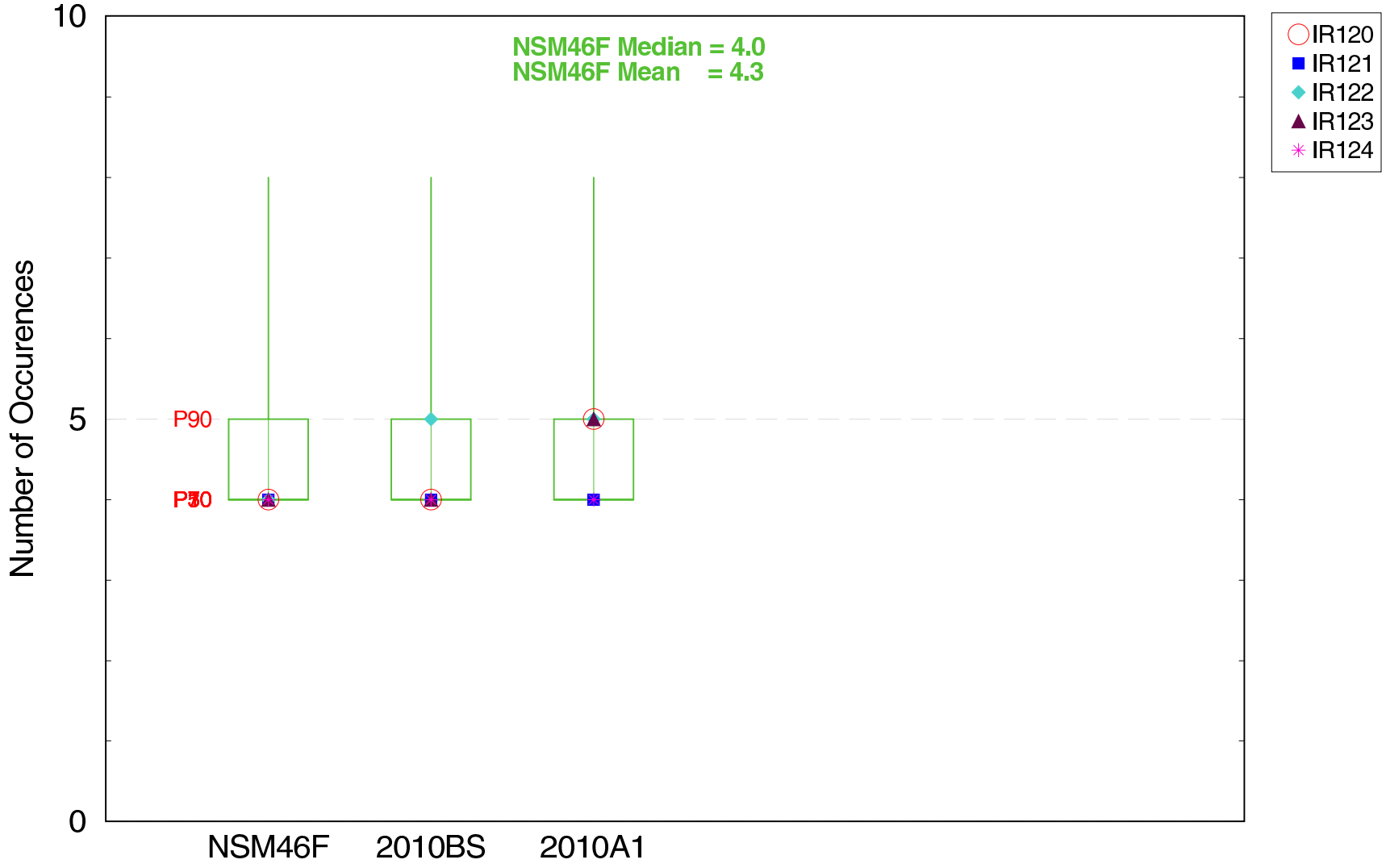

The box–whisker plot represents the min–10–30–50–70–90–max percentiles
for all cells in the NSM46F Ridge & Slough Landscape

For Planning Purposes Only
Run date: Tue Apr 18 20:59:49 2006
SFWMM V5.5.1
CRAP7906
Script used: /nw/cerp_modeling/projects/Acceler8/scripts/GE_SCRIPTS/ge2.pl
Filename: ge2_wettest_years_cal_ms4_count_boxplot.fig

RECOVER Performance Measure – GE–E2

Inundation Pattern in the Ridge & Slough (WCA3B + Penn)

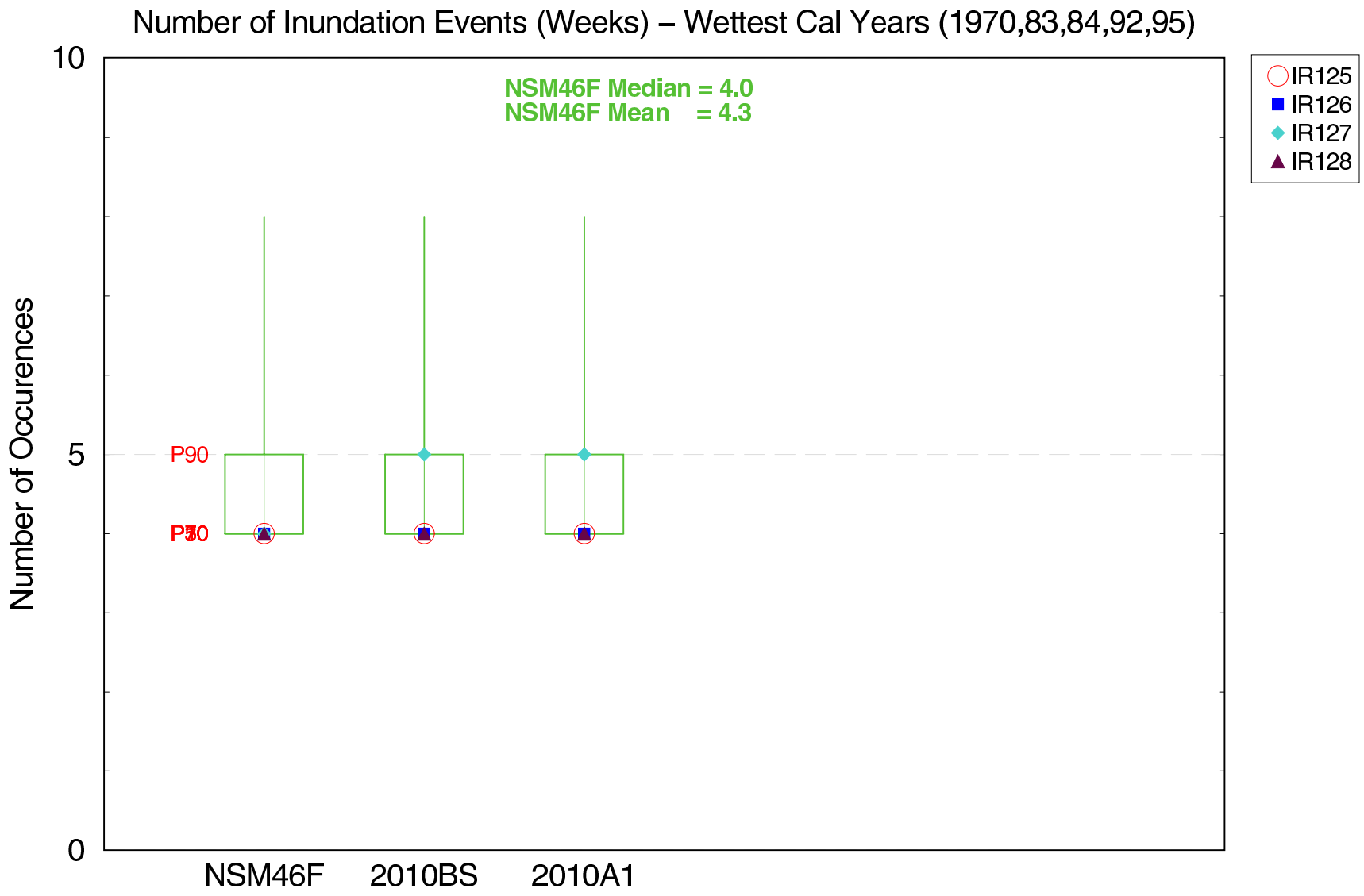

The box–whisker plot represents the min–10–30–50–70–90–max percentiles for all cells in the NSM46F Ridge & Slough Landscape

For Planning Purposes Only
Run date: Tue Apr 18 20:59:49 2006
SFWMM V5.5.1
CRAP7906
Filename: ge2_wettest_years_cal_ms5_count_boxplot.fig

Script used: /nw/cerp_modeling/projects/Acceler8/scripts/GE_SCRIPTS/ge2.pl

RECOVER Performance Measure – GE–E2

Inundation Pattern in the Sawgrass Plains Landscape

Number of Inundation Events (Weeks) – Wettest Cal Years (1970,83,84,92,95)

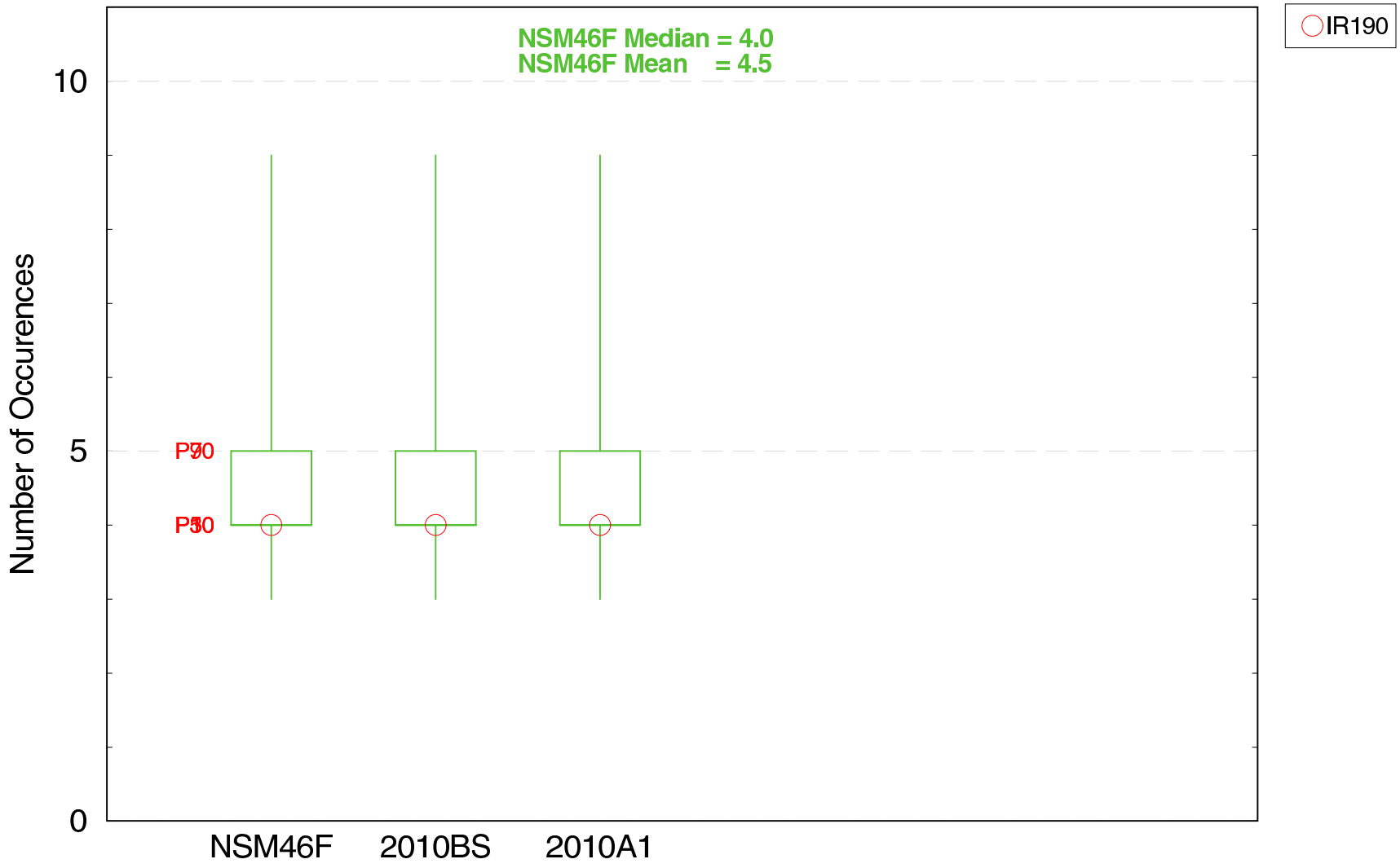

The box–whisker plot represents the min–10–30–50–70–90–max percentiles
for all cells in the NSM46F Sawgrass Plains Landscape

For Planning Purposes Only
Run date: Tue Apr 18 20:59:49 2006
SFWMM V5.5.1
CRAP7906
Script used: /nw/cerp_modeling/projects/Acceler8/scripts/GE_SCRIPTS/ge2.pl
Filename: ge2_wettest_years_cal_saw_count_boxplot.fig

RECOVER Performance Measure – GE–E2

Inundation Pattern in the Ridge & Slough (WCA3B + Penn)

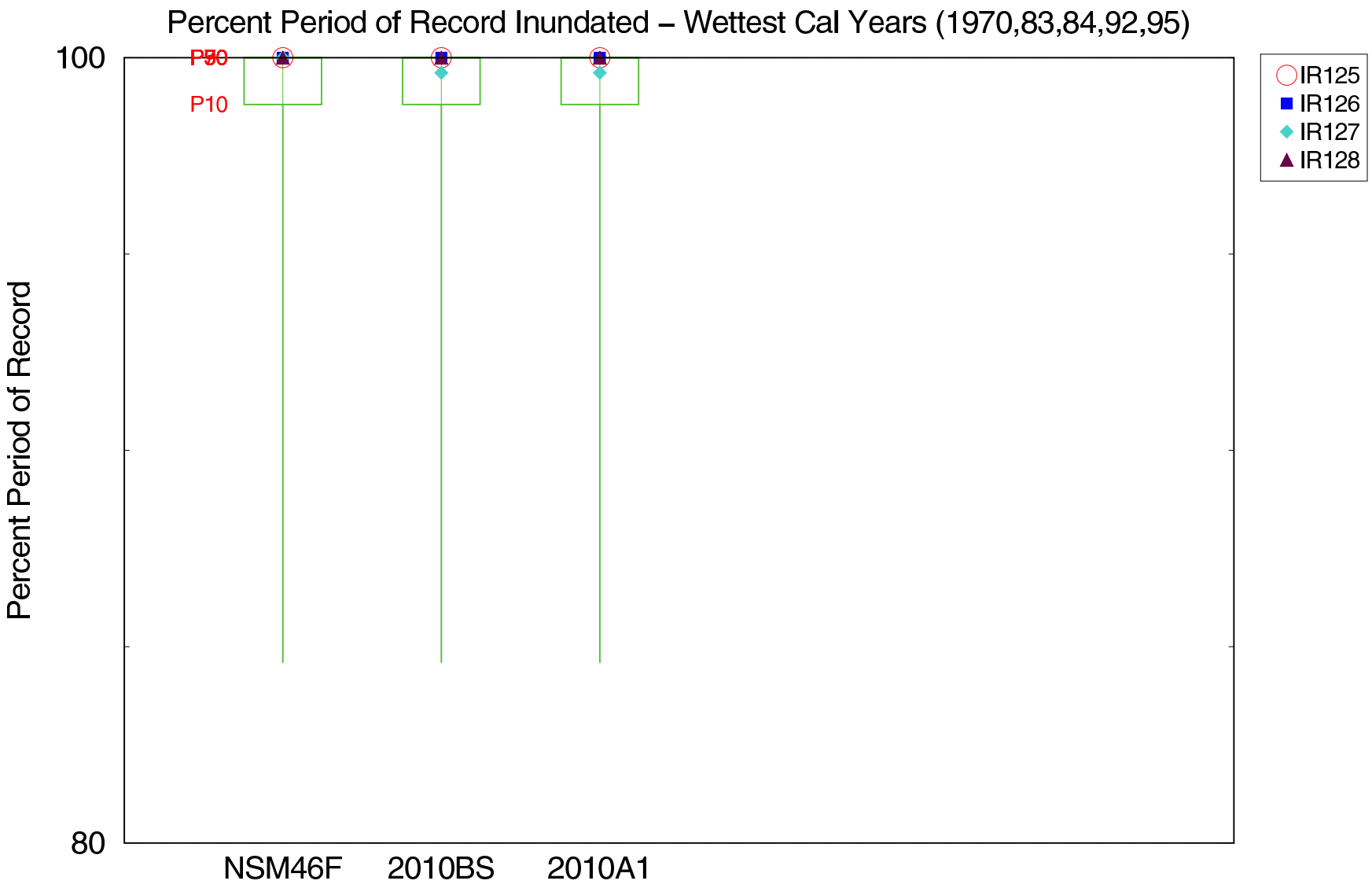

The box–whisker plot represents the min–10–30–50–70–90–max percentiles
for all cells in the NSM46F Ridge & Slough Landscape

For Planning Purposes Only
Run date: Tue Apr 18 20:59:49 2006
SFWMM V5.5.1
CRAP7906
Script used: /nw/cerp_modeling/projects/Acceler8/scripts/GE_SCRIPTS/ge2.pl
Filename: ge2_wettest_years_cal_rns5_ppor_boxplot.fig

RECOVER Performance Measure – GE–E2

Inundation Pattern in the Ridge & Slough (WCA3B + Penn)

Average Duration of Inundation Events (Weeks) – Wettest Cal Years (1970,83,84,92,95)

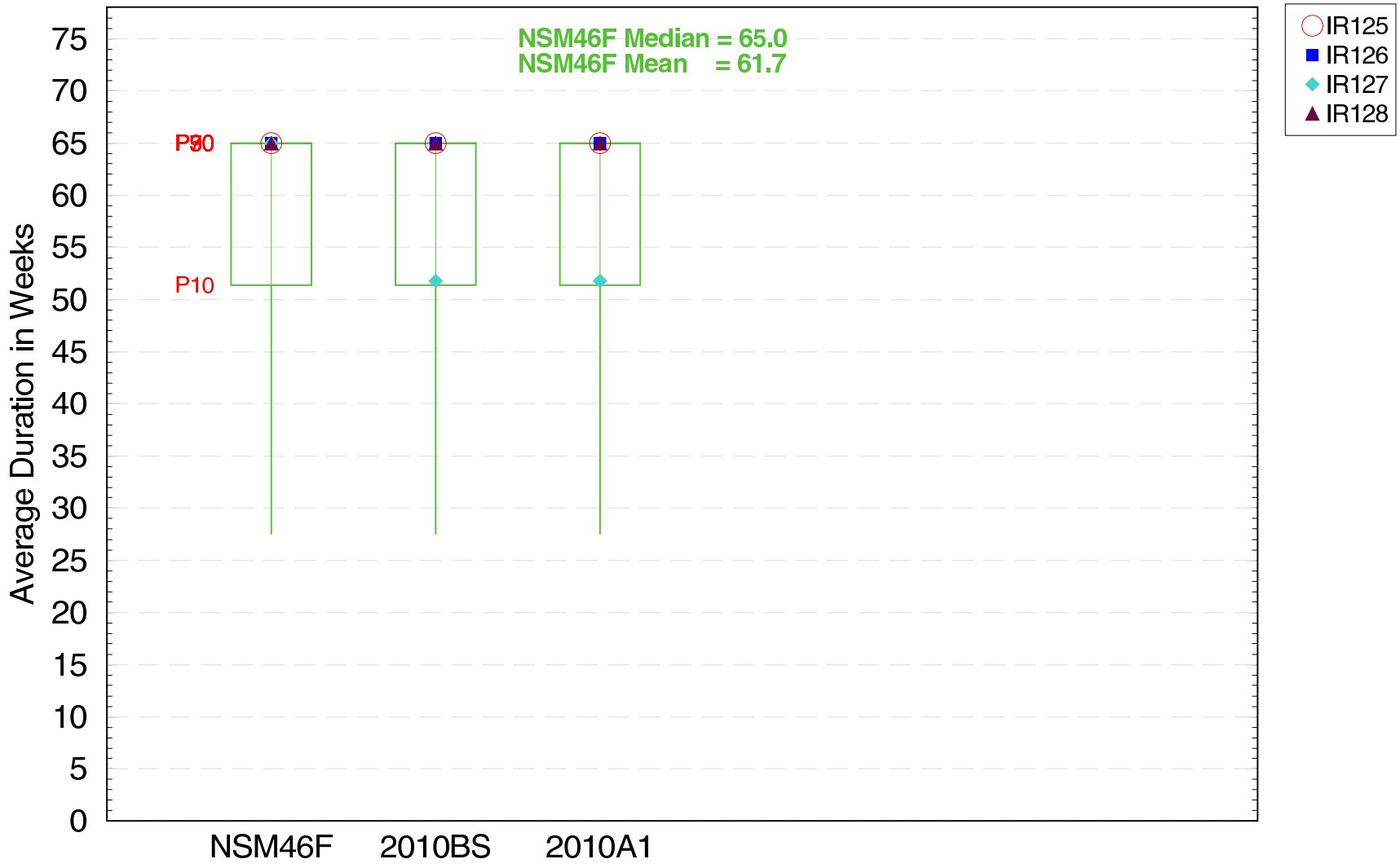

The box–whisker plot represents the min–10–30–50–70–90–max percentiles for all cells in the NSM46F Ridge & Slough Landscape

For Planning Purposes Only
Run date: Tue Apr 18 20:59:49 2006
SFWMM V5.5.1
CRAP7906

Script used: /nw/cerp_modeling/projects/Acceler8/scripts/GE_SCRIPTS/ge2.pl
Filename: ge2_wettest_years_cal_rns5_duration_boxplot.fig

RECOVER Performance Measure – GE–E2

Inundation Pattern in the Shark Slough Landscape

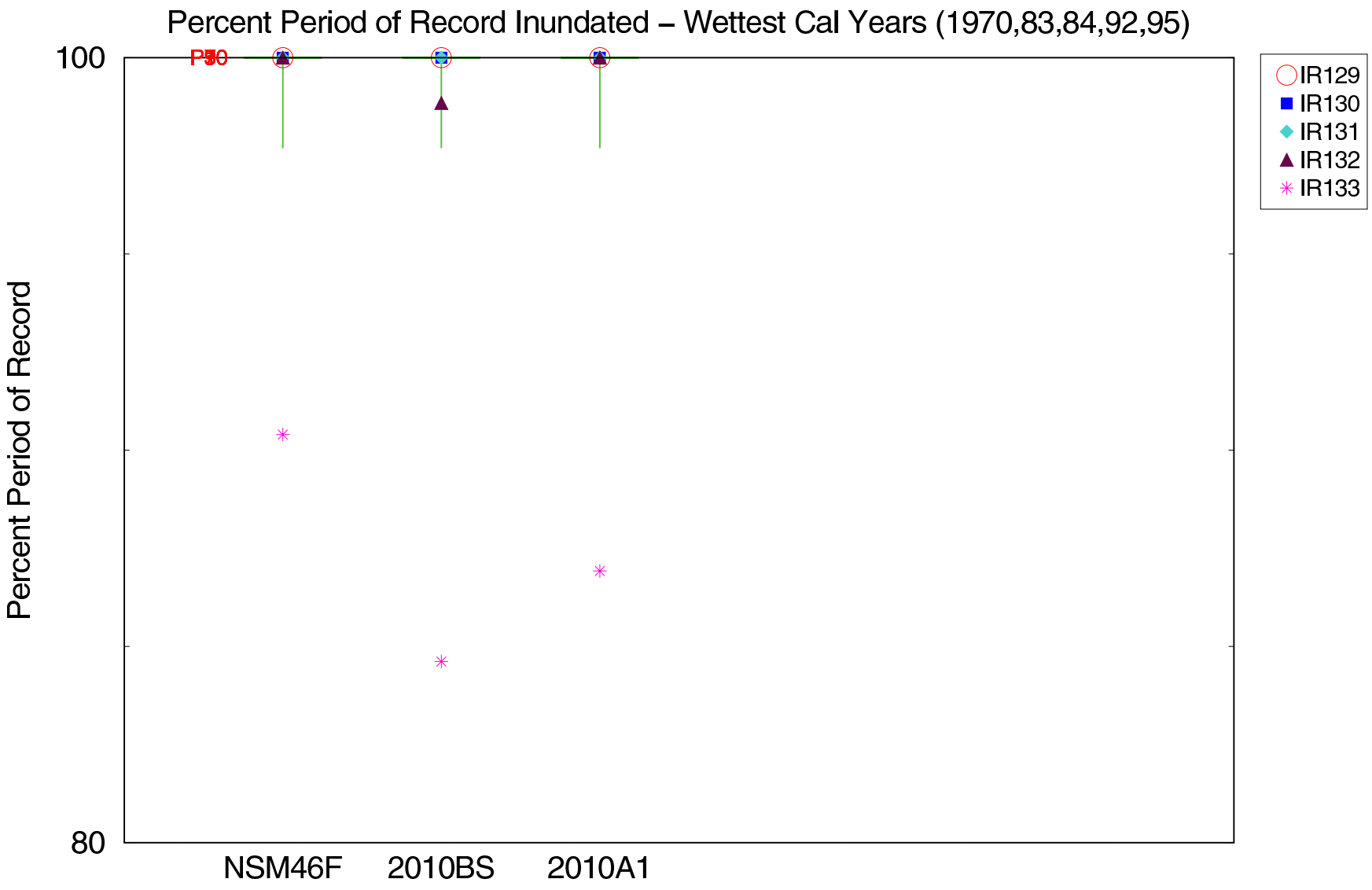

The box–whisker plot represents the min–10–30–50–70–90–max percentiles
for all cells in the NSM46F Shark Slough Landscape

For Planning Purposes Only
Run date: Tue Apr 18 20:59:49 2006
SFWMM V5.5.1
CRAP 7.0.6
Script used: /nw/cerp_modeling/projects/Acceler8/scripts/GE_SCRIPTS/ge2.pl
Filename: ge2_wettest_years_cal_srs_ppor_boxplot.fig

RECOVER Performance Measure – GE–E2

Inundation Pattern in the Sawgrass Plains Landscape

Average Duration of Inundation Events (Weeks) – Wettest Cal Years (1970,83,84,92,95)

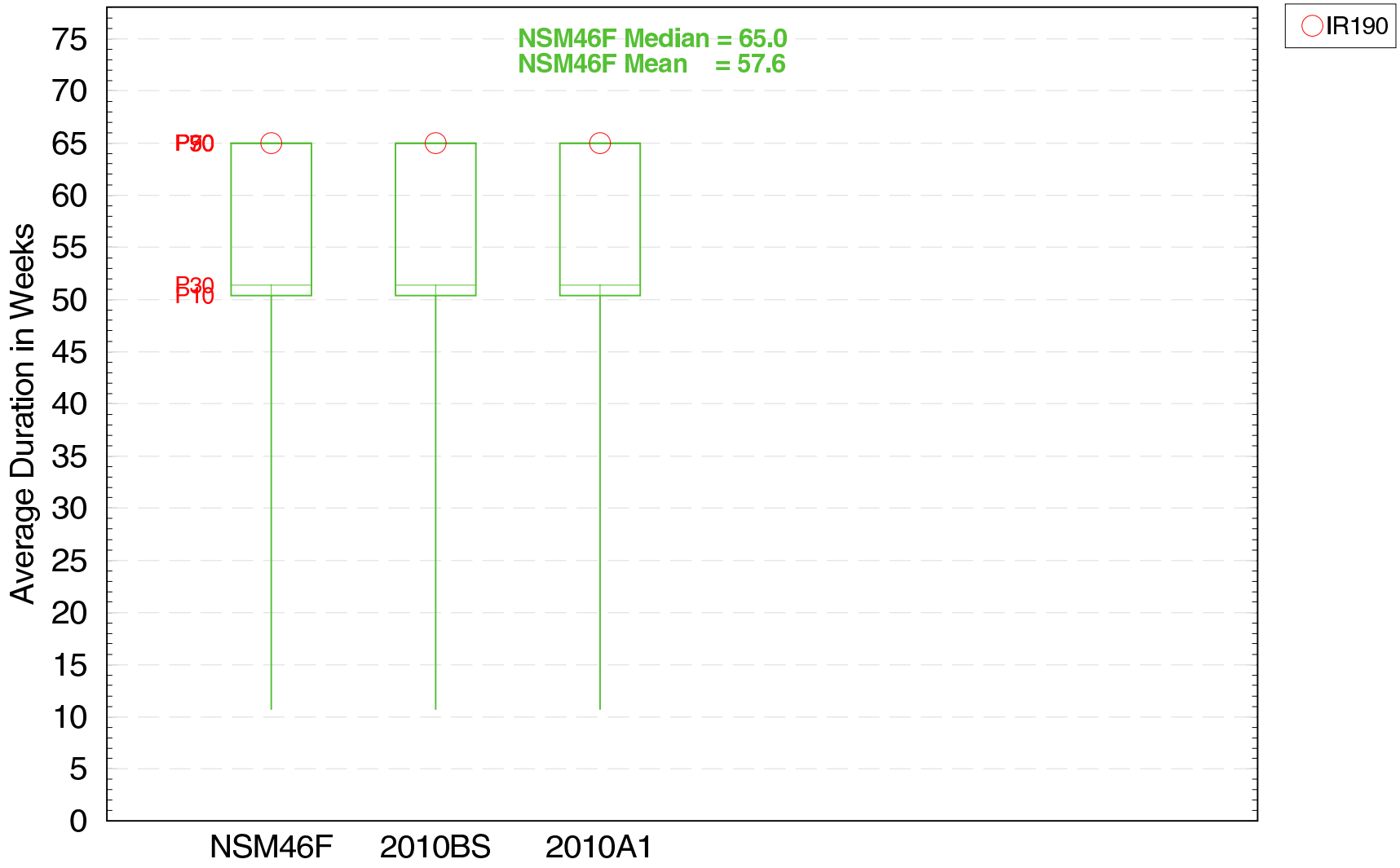

The box–whisker plot represents the min–10–30–50–70–90–max percentiles for all cells in the NSM46F Sawgrass Plains Landscape

For Planning Purposes Only
Run date: Tue Apr 18 20:59:49 2006
SFWMM V5.5.1
CRAP7906

Script used: /nw/cerp_modeling/projects/Acceler8/scripts/GE_SCRIPTS/ge2.pl
Filename: ge2_wettest_years_cal_saw_duration_boxplot.fig

RECOVER Performance Measure – GE–E2

Inundation Pattern in the Shark Slough Landscape

Number of Inundation Events (Weeks) – Wettest Cal Years (1970,83,84,92,95)

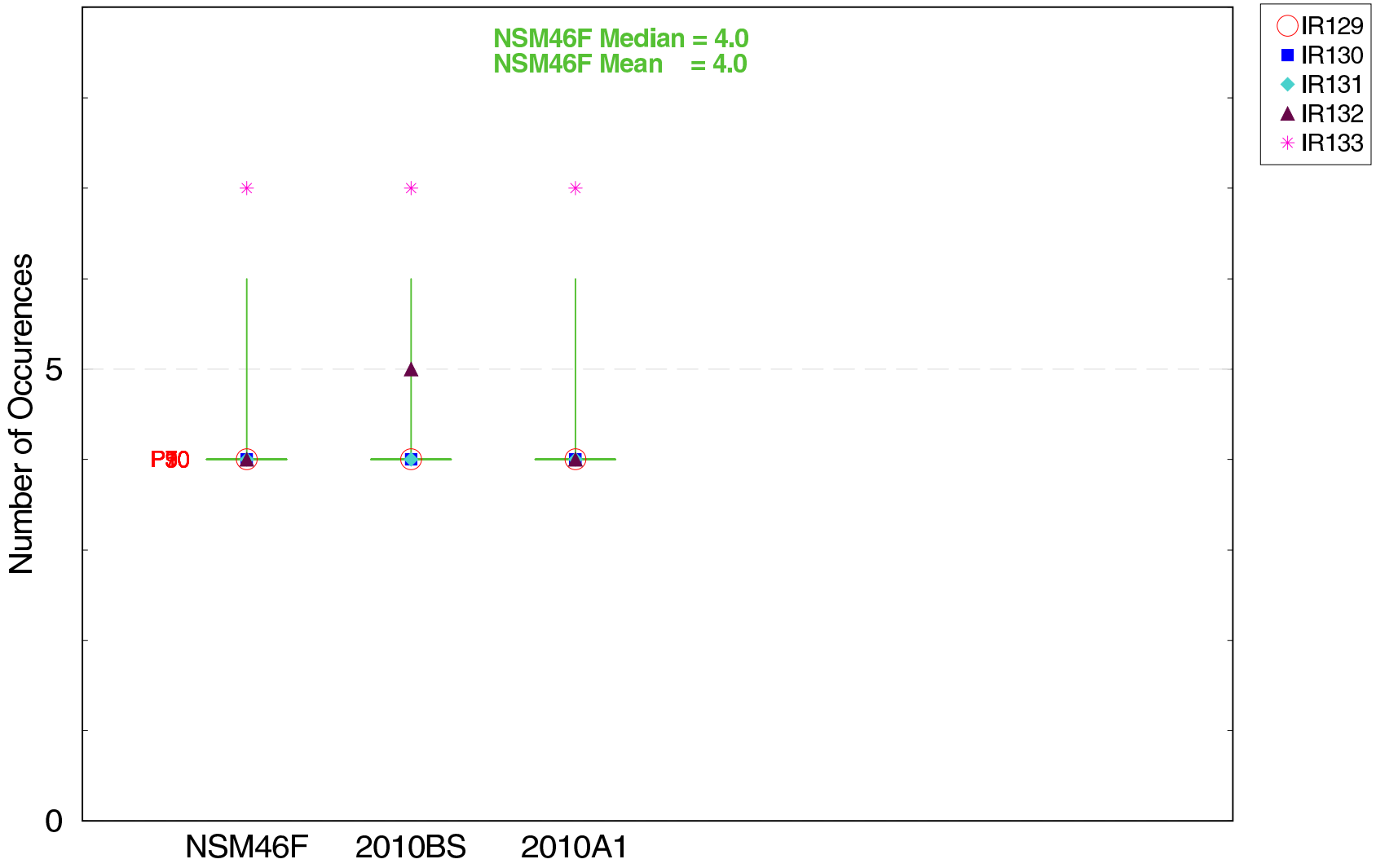

The box–whisker plot represents the min–10–30–50–70–90–max percentiles for all cells in the NSM46F Shark Slough Landscape

For Planning Purposes Only
Run date: Tue Apr 18 20:59:49 2006
SFWMM V5.5.1
CRAP7906
Script used: /nw/cerp_modeling/projects/Acceler8/scripts/GE_SCRIPTS/ge2.pl
Filename: ge2_wettest_years_cal_srs_count_boxplot.fig

RECOVER Performance Measure – GE–E2

Extreme Events in the Marl Marsh Landscape

Percent Period of Record Low Events < −1.0 feet (01/01/1965 – 12/31/2000)

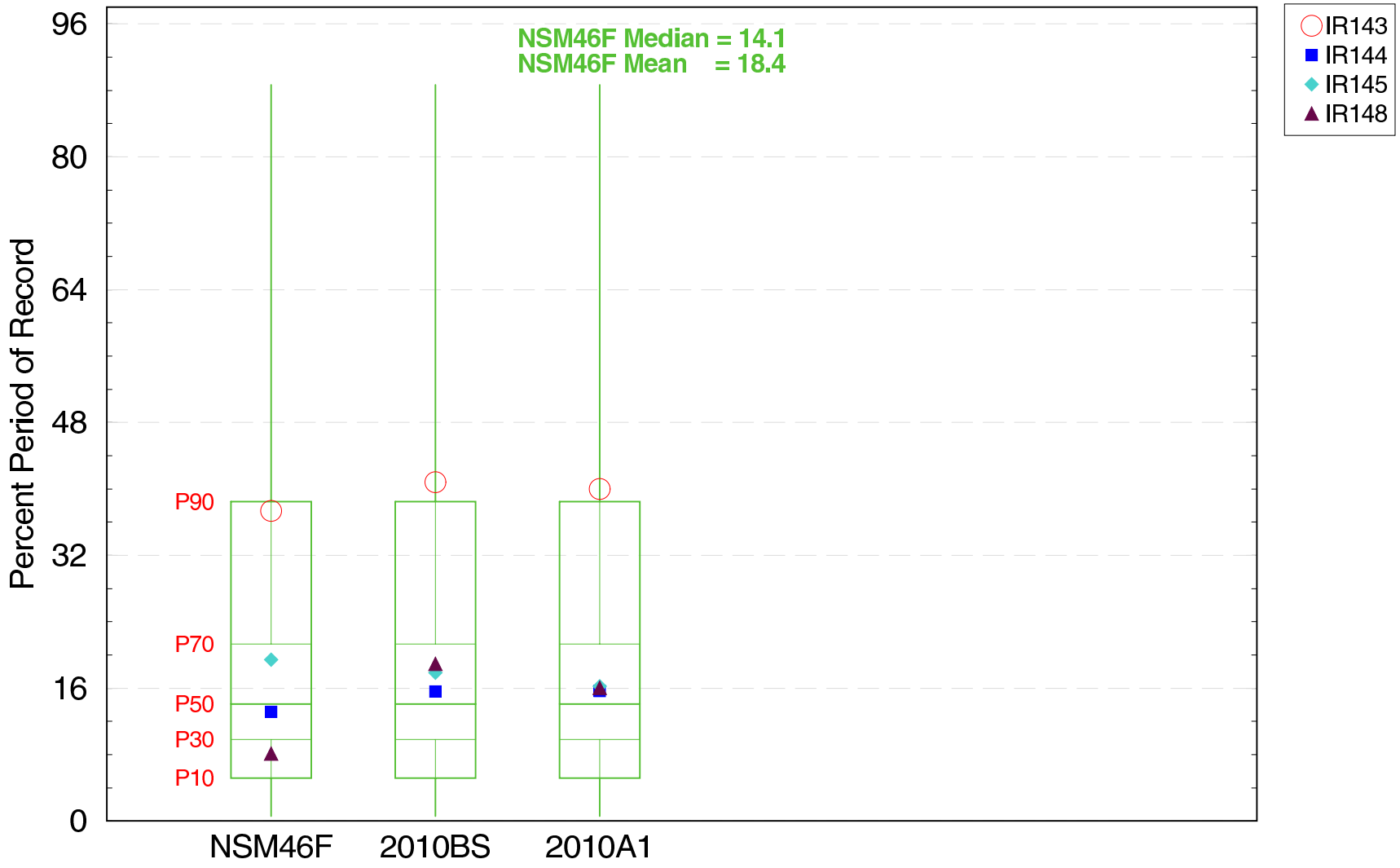

The box–whisker plot represents the min–10–30–50–70–90–max percentiles for all cells in the NSM46F Marl Marsh Landscape

For Planning Purposes Only
Run date: Tue Apr 18 21:06:12 2006
SFWMM V5.5.1
CRAP7906
Script used: /nw/cerp_modeling/projects/Acceler8/scripts/GE_SCRIPTS/ge3.pl
Filename: ge3_all_years_cal_marl1_ppor_low_boxplot.fig

RECOVER Performance Measure – GE–E3

Inundation Pattern in the Shark Slough Landscape

Average Duration of Inundation Events (Weeks) – Wettest Cal Years (1970,83,84,92,95)

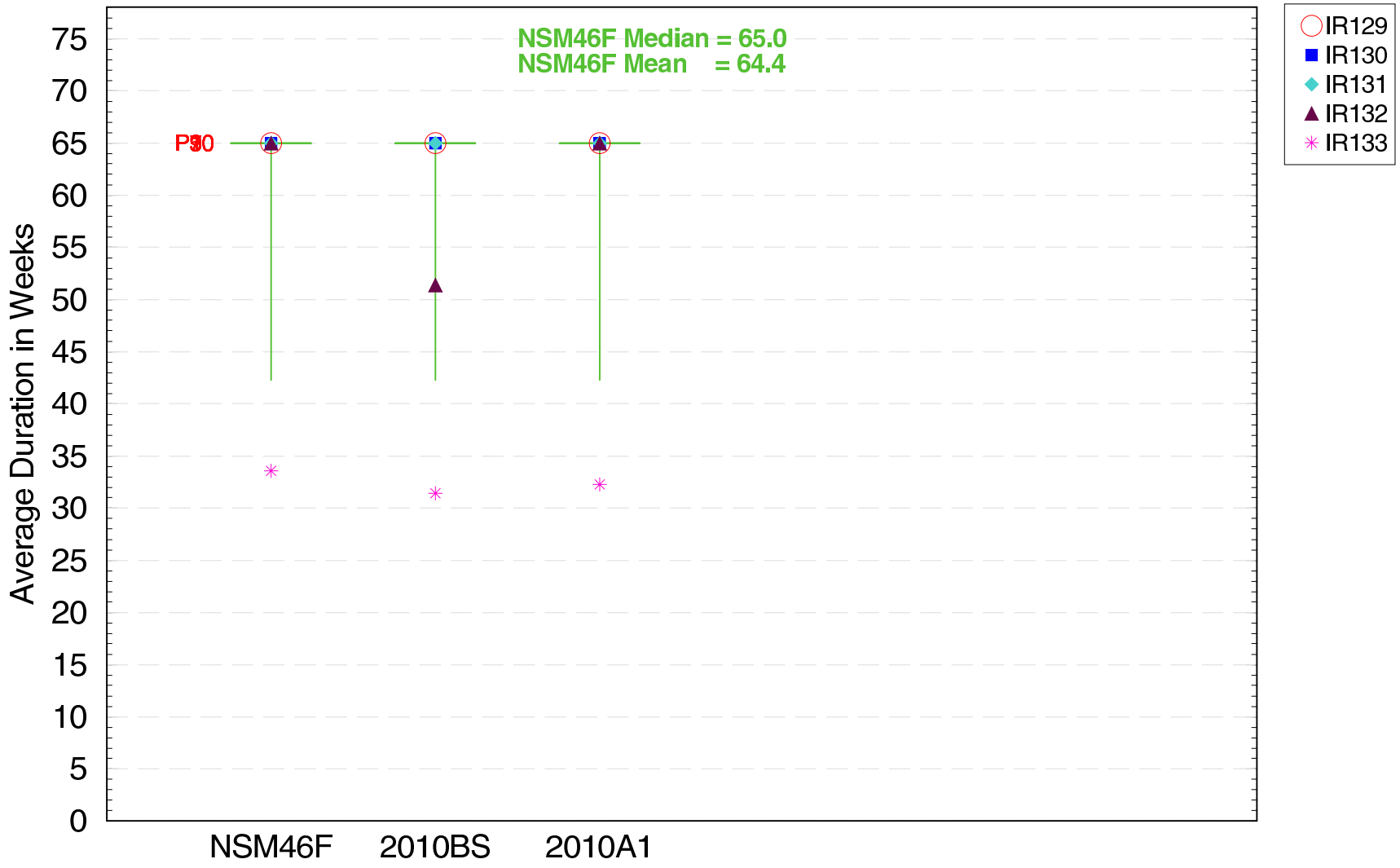

The box–whisker plot represents the min–10–30–50–70–90–max percentiles for all cells in the NSM46F Shark Slough Landscape

For Planning Purposes Only
Run date: Tue Apr 18 20:59:49 2006
SFWMM V5.5.1
CRAP7906
Script used: /nw/cerp_modeling/projects/Acceler8/scripts/GE_SCRIPTS/ge2.pl
Filename: ge2_wettest_years_cal_srs_duration_boxplot.fig

RECOVER Performance Measure – GE–E2

Inundation Pattern in the Wildlife Management Areas

Number of Inundation Events (Weeks) – Wettest Cal Years (1970,83,84,92,95)

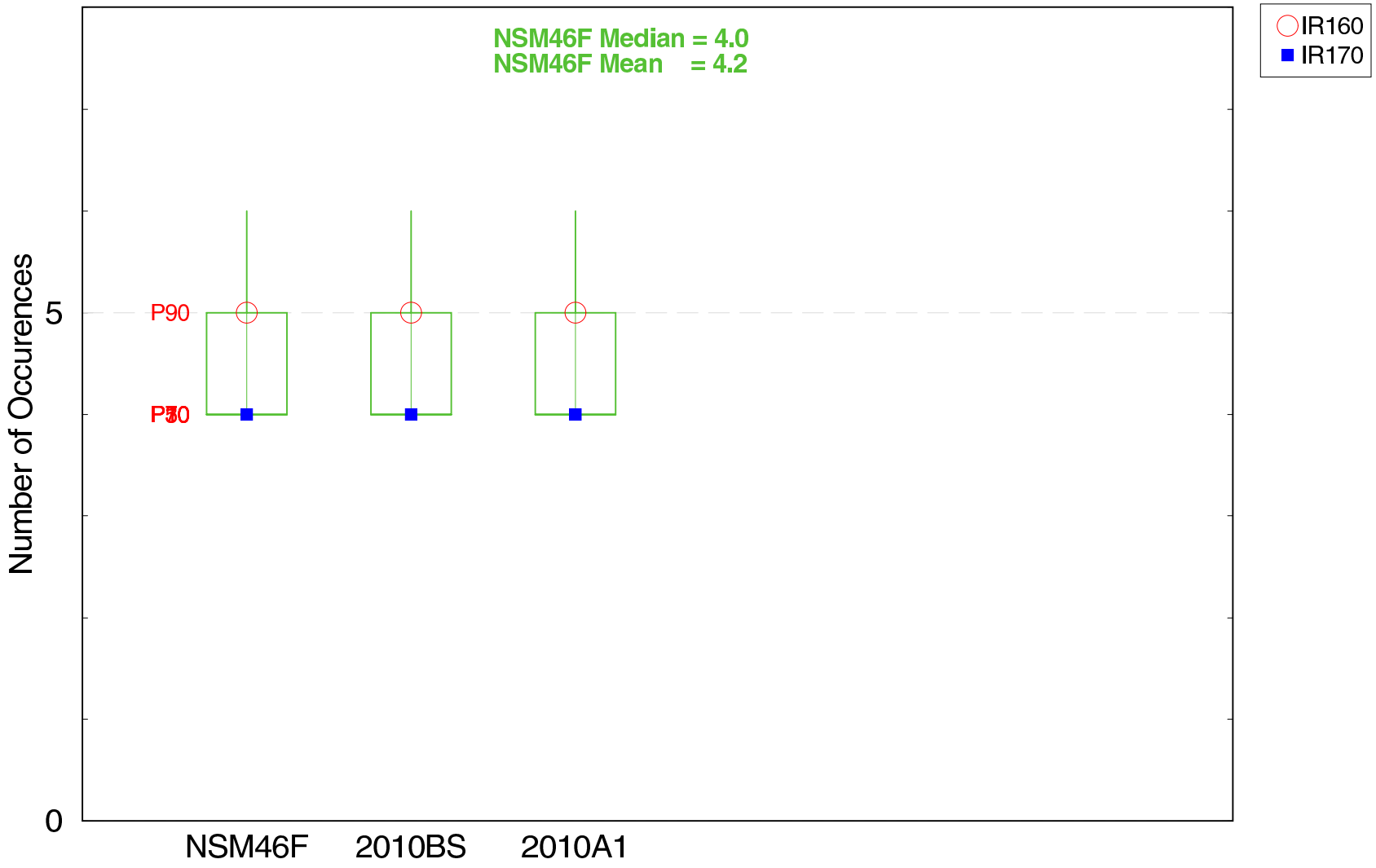

The box–whisker plot represents the min–10–30–50–70–90–max percentiles
for all cells in the NSM46F Wildlife Management Areas Landscape

For Planning Purposes Only
Run date: Tue Apr 18 20:59:49 2006
SFWMM V5.5.1
CRAP7906

RECOVER Performance Measure – GE–E2

Script used: /nw/cerp_modeling/projects/Acceler8/scripts/GE_SCRIPTS/ge2.pl
Filename: ge2_wettest_years_cal_wmas_count_boxplot.fig

Inundation Pattern in the Wildlife Management Areas

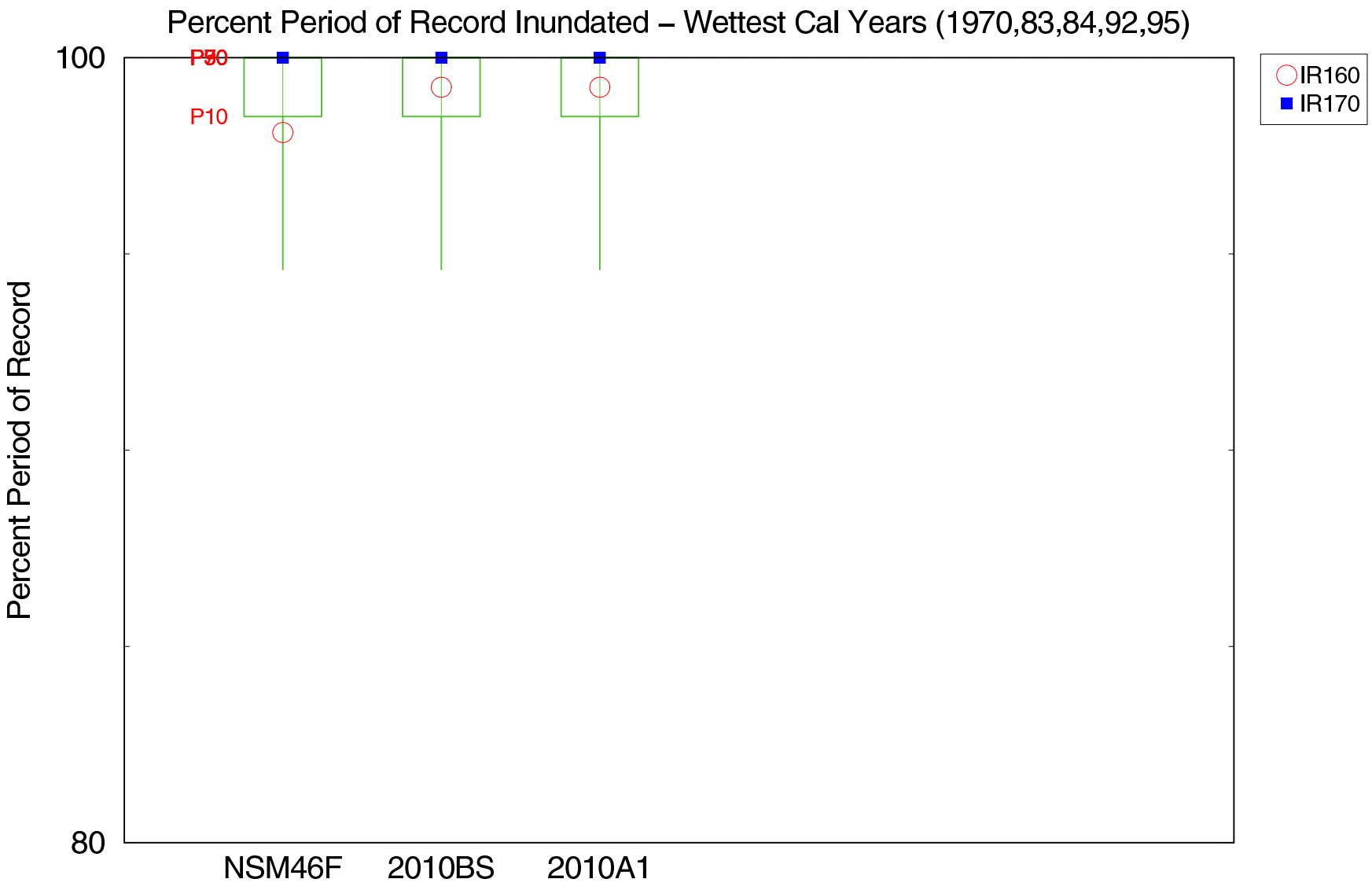

The box–whisker plot represents the min–10–30–50–70–90–max percentiles
for all cells in the NSM46F Wildlife Management Areas Landscape

For Planning Purposes Only
Run date: Tue Apr 18 20:59:49 2006
SFWMM V5.5.1
Script used: /nw/cerp_modeling/projects/Acceler8/scripts/GE_SCRIPTS/ge2.pl
Filename: ge2_wettest_years_cal_wmas_ppor_boxplot.fig

RECOVER Performance Measure – GE–E2

Extreme Events in the Loxahatchee NWR Landscape

Number of Low Events < −1.0 foot (01/01/1965 – 12/31/2000)

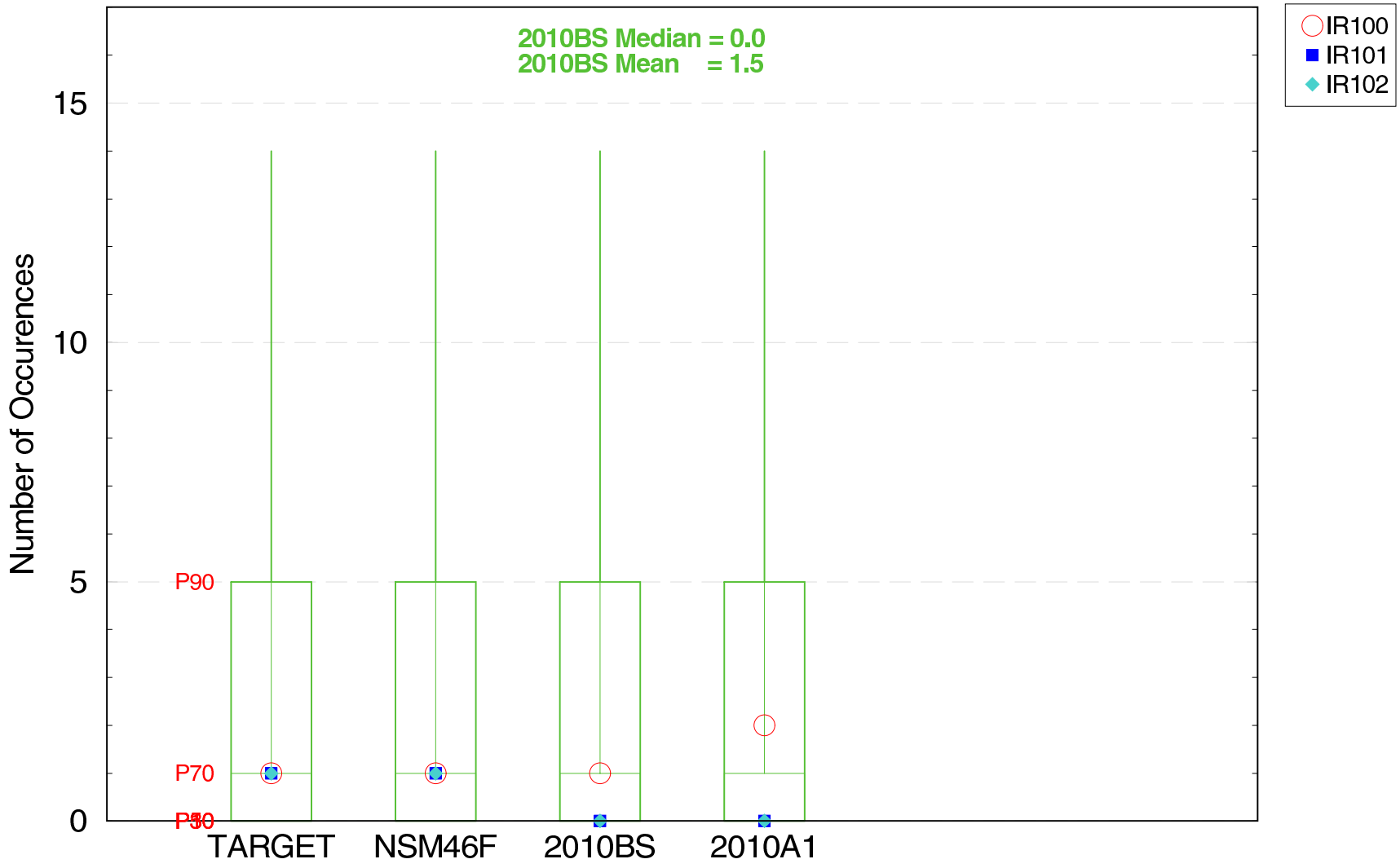

The box–whisker plot represents the min–10–30–50–70–90–max percentiles for all cells in the 2010BS Loxahatchee NWR Landscape

For Planning Purposes Only
Run date: Tue Apr 18 21:06:12 2006
SFWMM V5.5.1
CRAP7906
Filename: ge3_all_years_cal_lnwr_count_low_boxplot.fig

Script used: /nw/cerp_modeling/projects/Acceler8/scripts/GE_SCRIPTS/ge3.pl

RECOVER Performance Measure – GE–E3

Inundation Pattern in the Wildlife Management Areas

Average Duration of Inundation Events (Weeks) – Wettest Cal Years (1970,83,84,92,95)

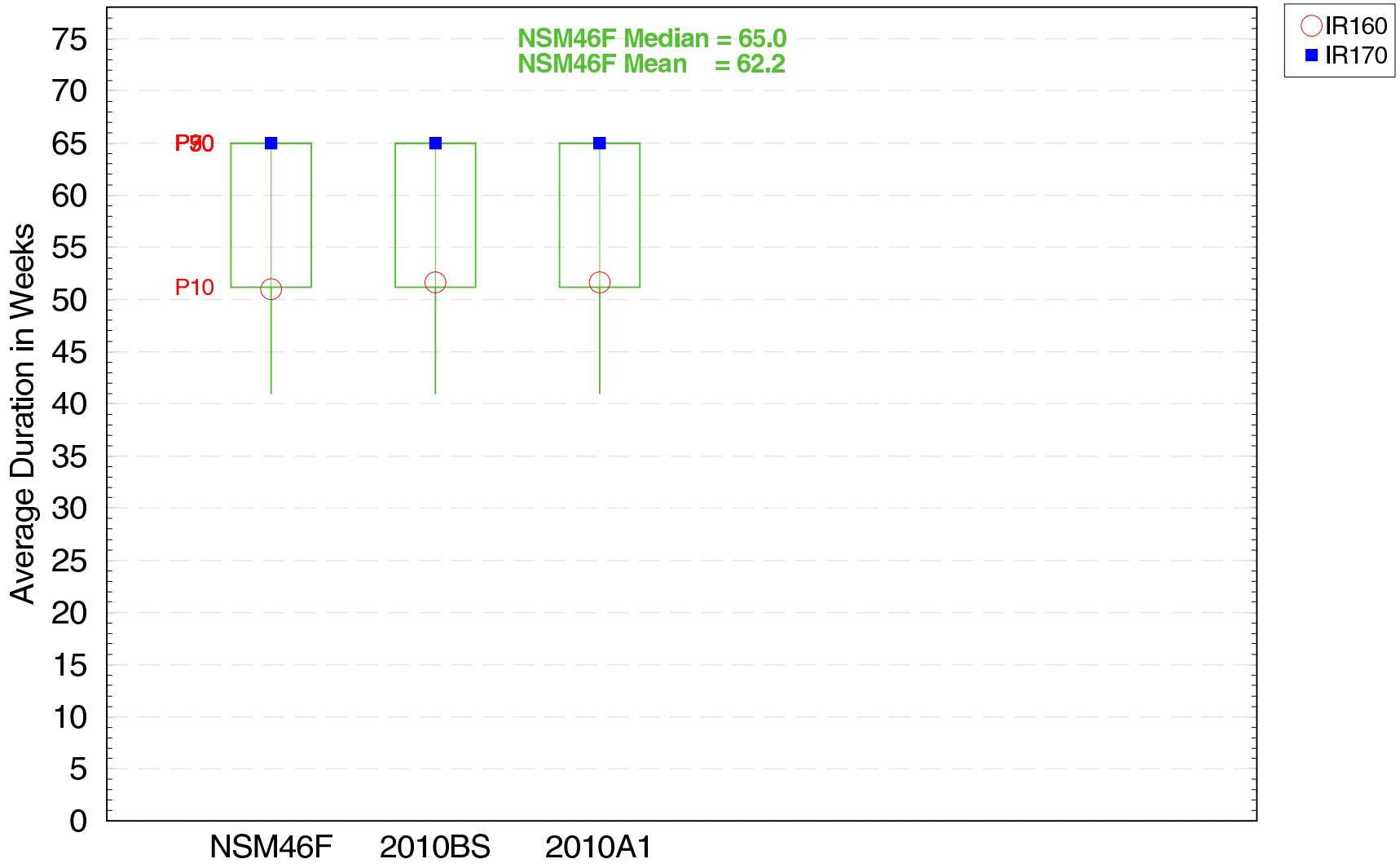

The box–whisker plot represents the min–10–30–50–70–90–max percentiles
for all cells in the NSM46F Wildlife Management Areas Landscape

For Planning Purposes Only
Run date: Tue Apr 18 20:59:49 2006
SFWMM V5.5.1
CRAP7906

RECOVER Performance Measure – GE–E2

Script used: /nw/cerp_modeling/projects/Acceler8/scripts/GE_SCRIPTS/ge2.pl
Filename: ge2_wettest_years_cal_wmas_duration_boxplot.fig

Extreme Events in the Loxahatchee NWR Landscape

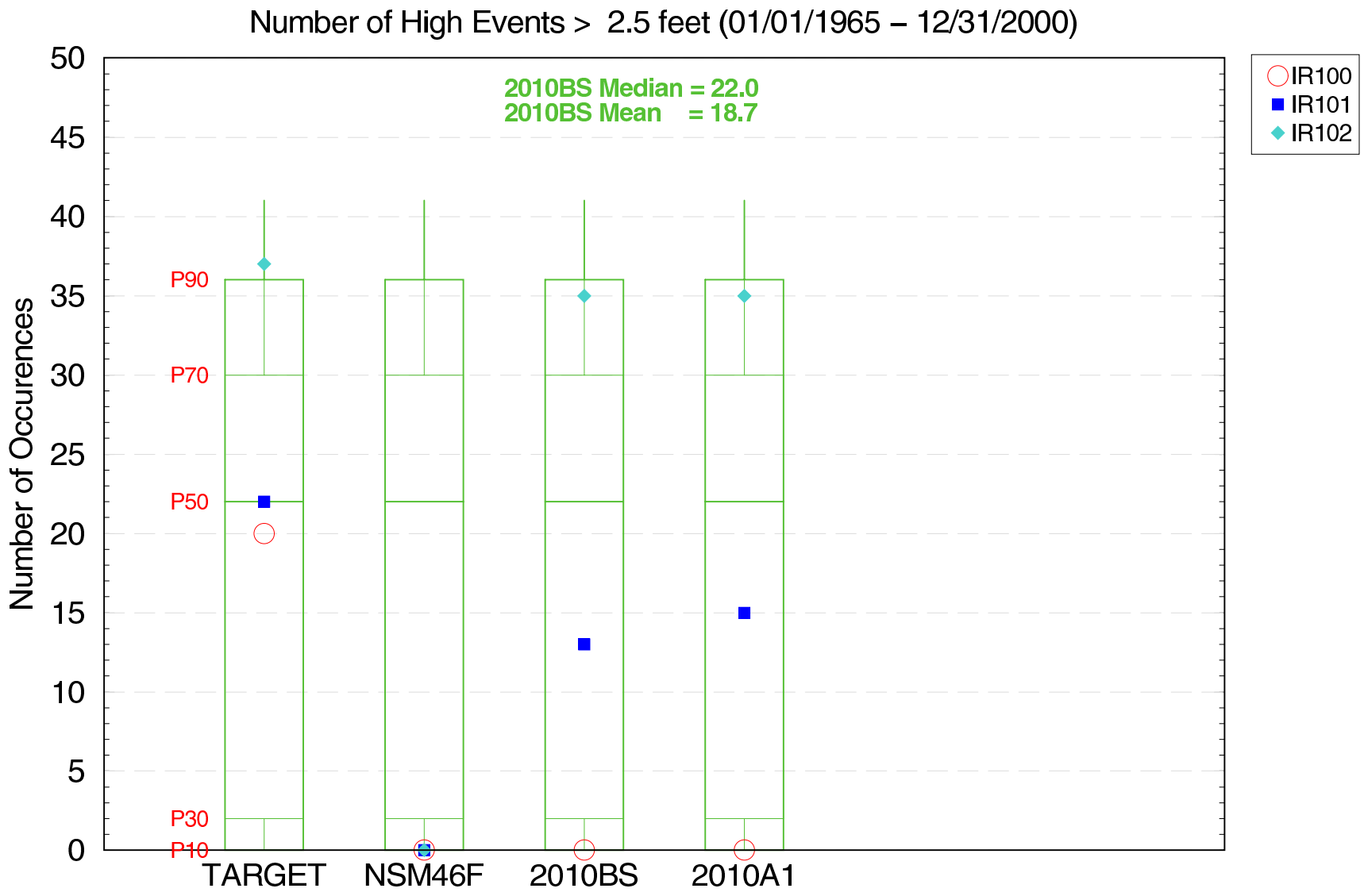

The box–whisker plot represents the min–10–30–50–70–90–max percentiles for all cells in the 2010BS Loxahatchee NWR Landscape

For Planning Purposes Only
Run date: Tue Apr 18 21:06:12 2006
SFWMM V5.5.1
CRAP7906
Script used: /nw/cerp_modeling/projects/Acceler8/scripts/GE_SCRIPTS/ge3.pl
Filename: ge3_all_years_cal_lnwr_count_high_boxplot.fig

RECOVER Performance Measure – GE–E3

Extreme Events in the Ridge & Slough Landscape

Percent Period of Record Low Events < −1.0 feet (01/01/1965 – 12/31/2000)

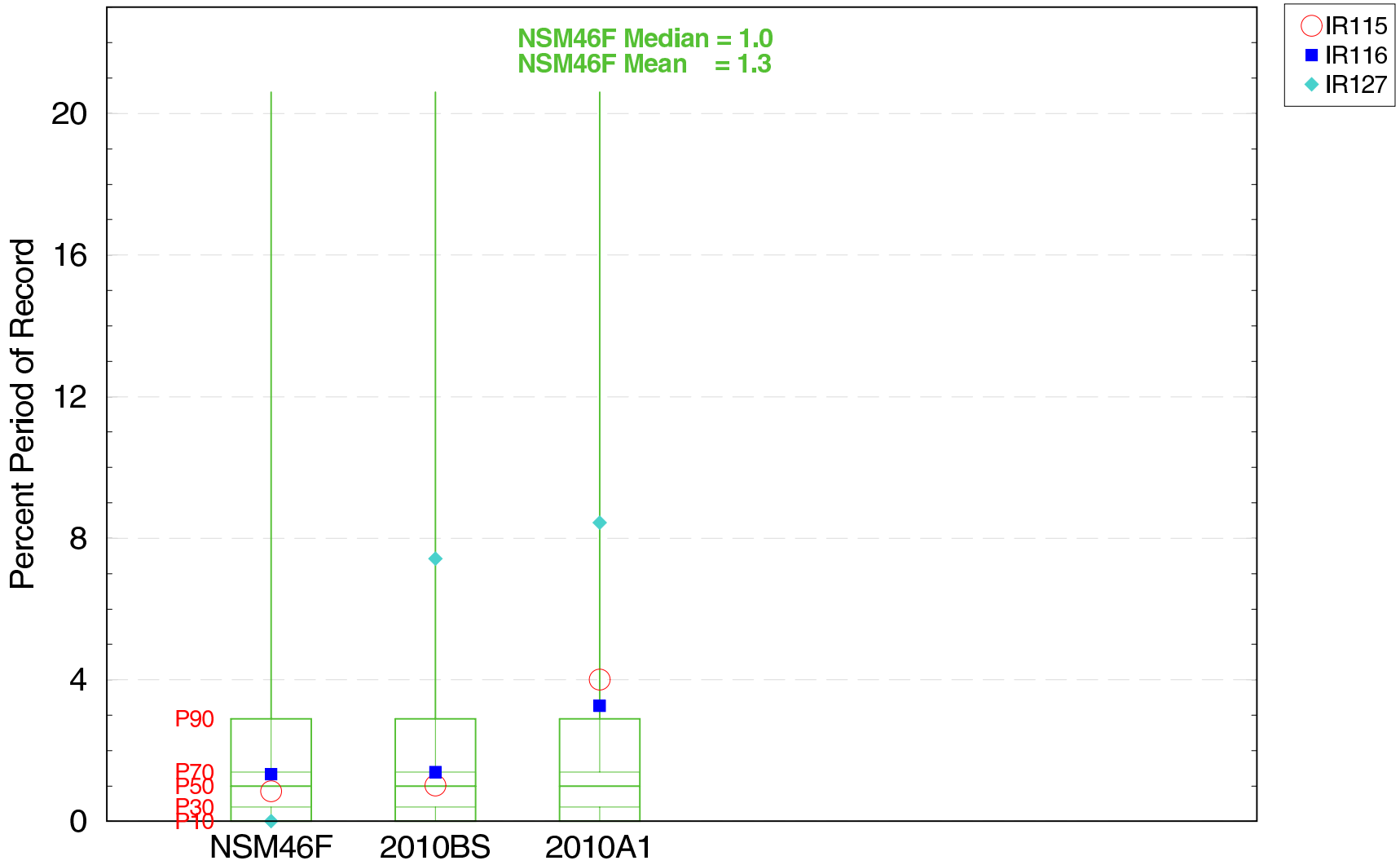

The box–whisker plot represents the min–10–30–50–70–90–max percentiles for all cells in the NSM46F Ridge & Slough Landscape

For Planning Purposes Only
Run date: Tue Apr 18 21:06:12 2006
SFWMM V5.5.1
CRAP7906
Script used: /nw/cerp_modeling/projects/Acceler8/scripts/GE_Study 16/ge3.pl
Filename: ge3_all_years_cal_rns0_ppor_low_boxplot.fig

RECOVER Performance Measure – GE–E3

Extreme Events in the Ridge & Slough (WCA2)

Number of Low Events < −1.0 foot (01/01/1965 – 12/31/2000)

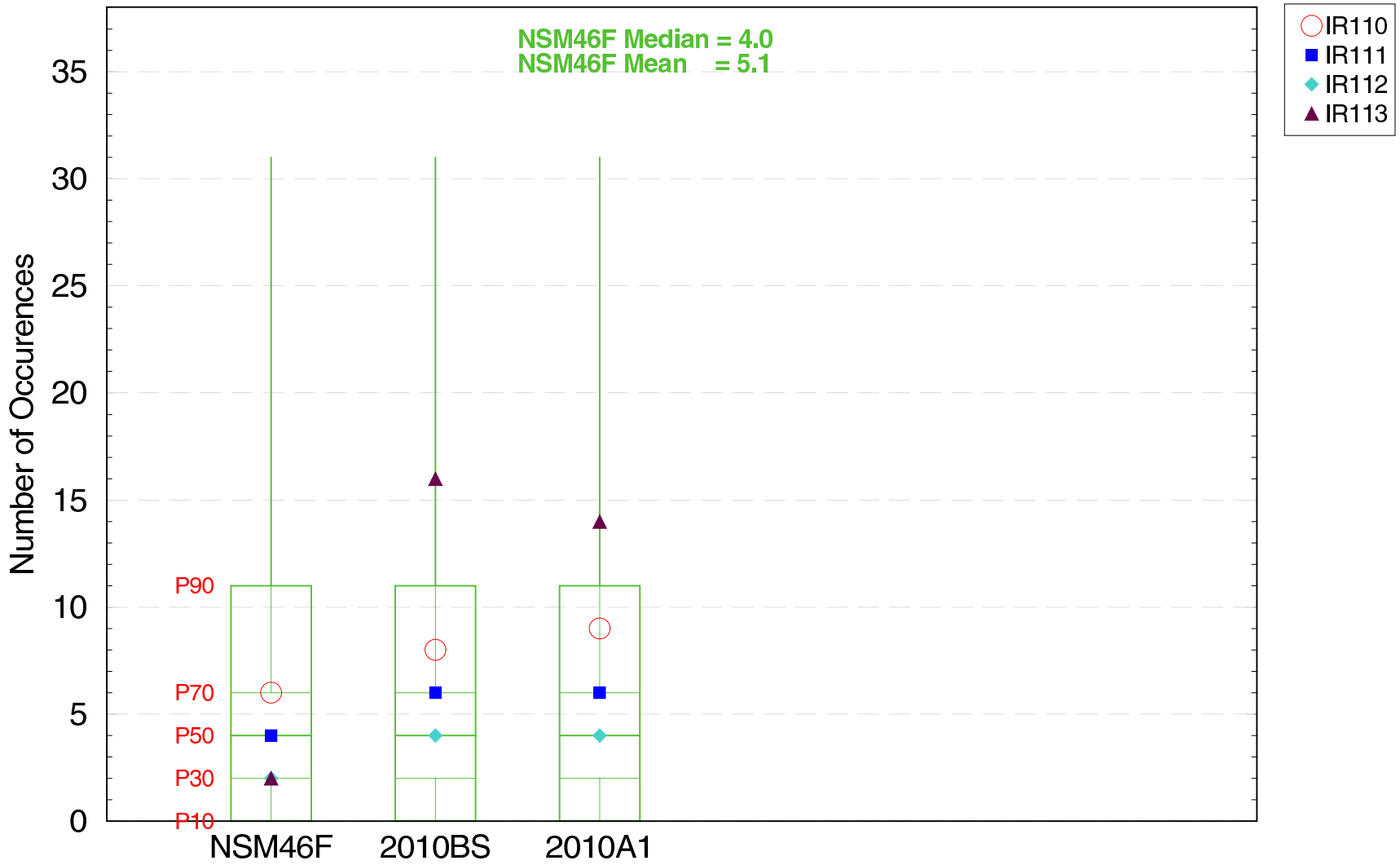

The box–whisker plot represents the min–10–30–50–70–90–max percentiles for all cells in the NSM46F Ridge & Slough Landscape

For Planning Purposes Only
Run date: Tue Apr 18 21:06:12 2006
SFWMM V5.5.1
CRAP7906
Script used: /nw/cerp_modeling/projects/Acceler8/scripts/GE_SCRIPTS/ge3.pl
Filename: ge3_all_years_cal_rns1_count_low_boxplot.fig

RECOVER Performance Measure – GE–E3

Extreme Events in the Loxahatchee NWR Landscape

Average Duration of High Events (Weeks) > 2.5 feet (01/01/1965 – 12/31/2000)

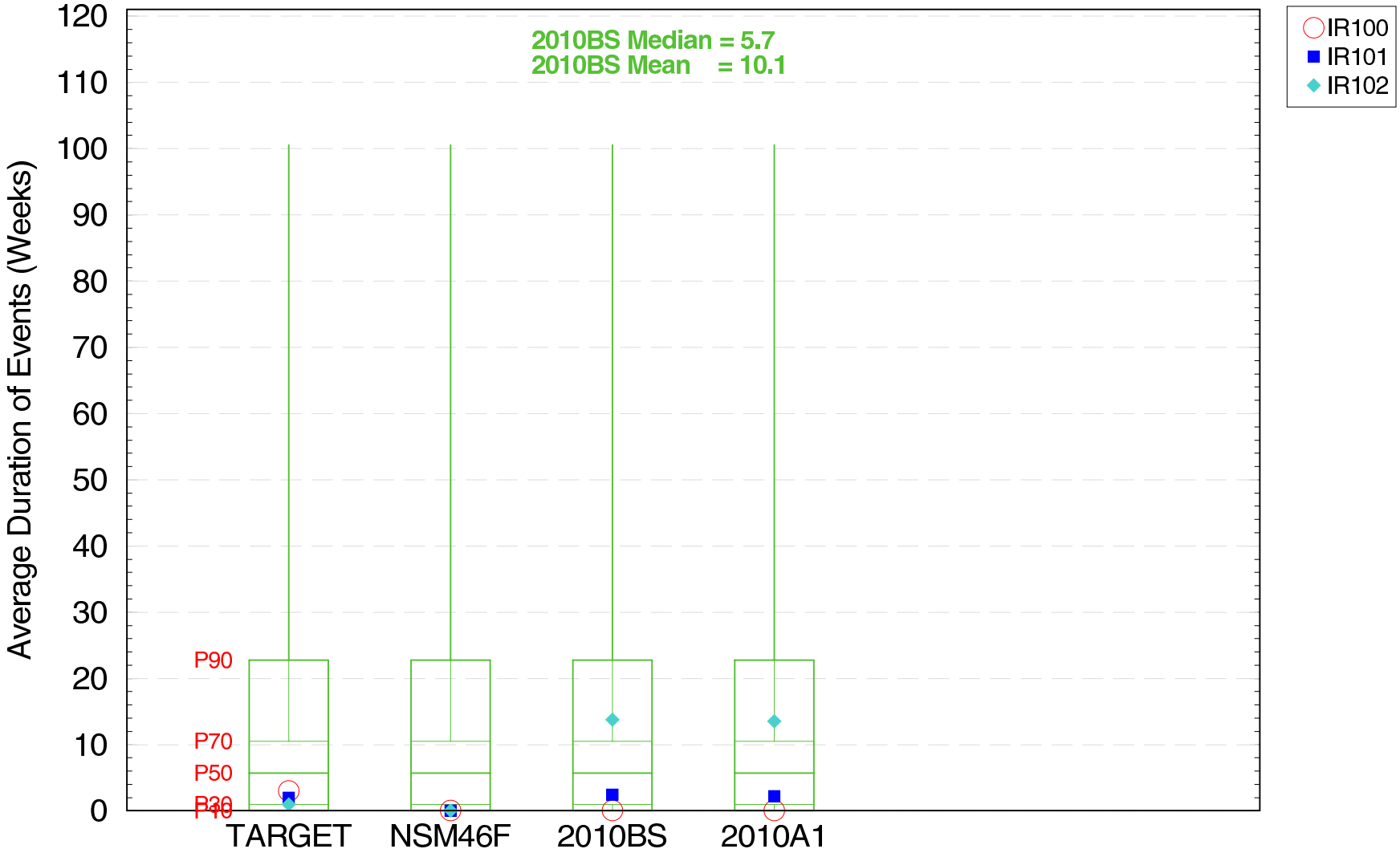

The box–whisker plot represents the min–10–30–50–70–90–max percentiles for all cells in the 2010BS Loxahatchee NWR Landscape

For Planning Purposes Only
Run date: Tue Apr 18 21:06:12 2006
SFWMM V5.5.1
CRAP7906

Script used: /nw/cerp_modeling/projects/Acceler8/scripts/GE_Scripts/ge3.pl
Filename: ge3_all_years_cal_lnwr_duration_high_boxplot.fig

RECOVER Performance Measure – GE–E3

Extreme Events in the Marl Marsh Landscape

Number of Low Events < −1.0 foot (01/01/1965 – 12/31/2000)

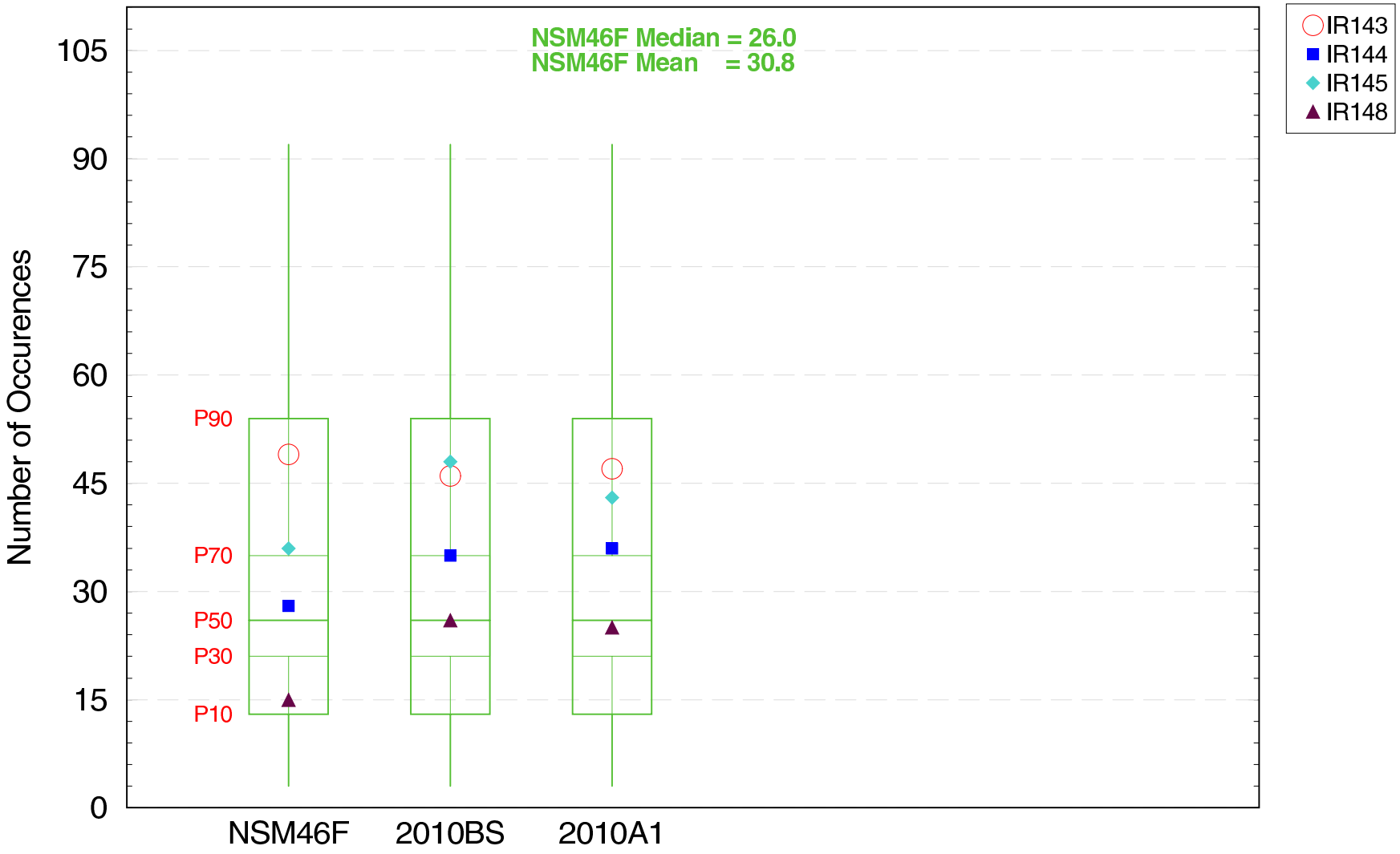

The box–whisker plot represents the min–10–30–50–70–90–max percentiles for all cells in the NSM46F Marl Marsh Landscape

For Planning Purposes Only
Run date: Tue Apr 18 21:06:12 2006
SFWMM V5.5.1
CRAP7906

Script used: /nw/cerp_modeling/projects/Acceler8/scripts/GE_Study/ge3.pl
Filename: ge3_all_years_cal_marl1_count_low_boxplot.fig

RECOVER Performance Measure – GE–E3

Extreme Events in the Marl Marsh Landscape

Percent Period of Record Low Events < −1.0 feet (01/01/1965 – 12/31/2000)

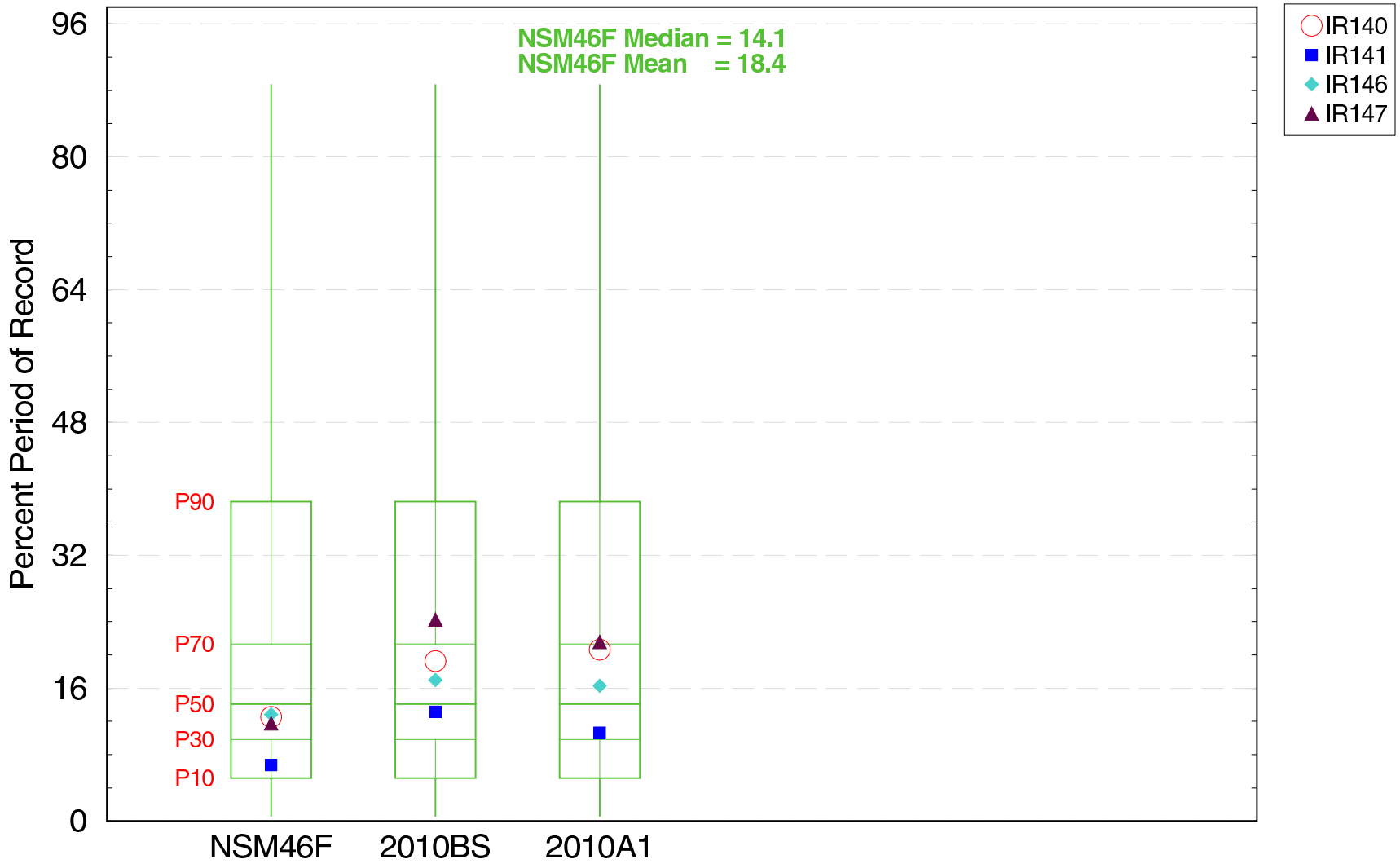

The box–whisker plot represents the min–10–30–50–70–90–max percentiles for all cells in the NSM46F Marl Marsh Landscape

For Planning Purposes Only
Run date: Tue Apr 18 21:06:12 2006
SFWMM V5.5.1
CRAP7906
Script used: /nw/cerp_modeling/projects/Acceler8/scripts/GE_SCRIPTS/ge3.pl
Filename: ge3_all_years_cal_marl2_ppor_low_boxplot.fig

RECOVER Performance Measure – GE–E3

Extreme Events in the Loxahatchee NWR Landscape

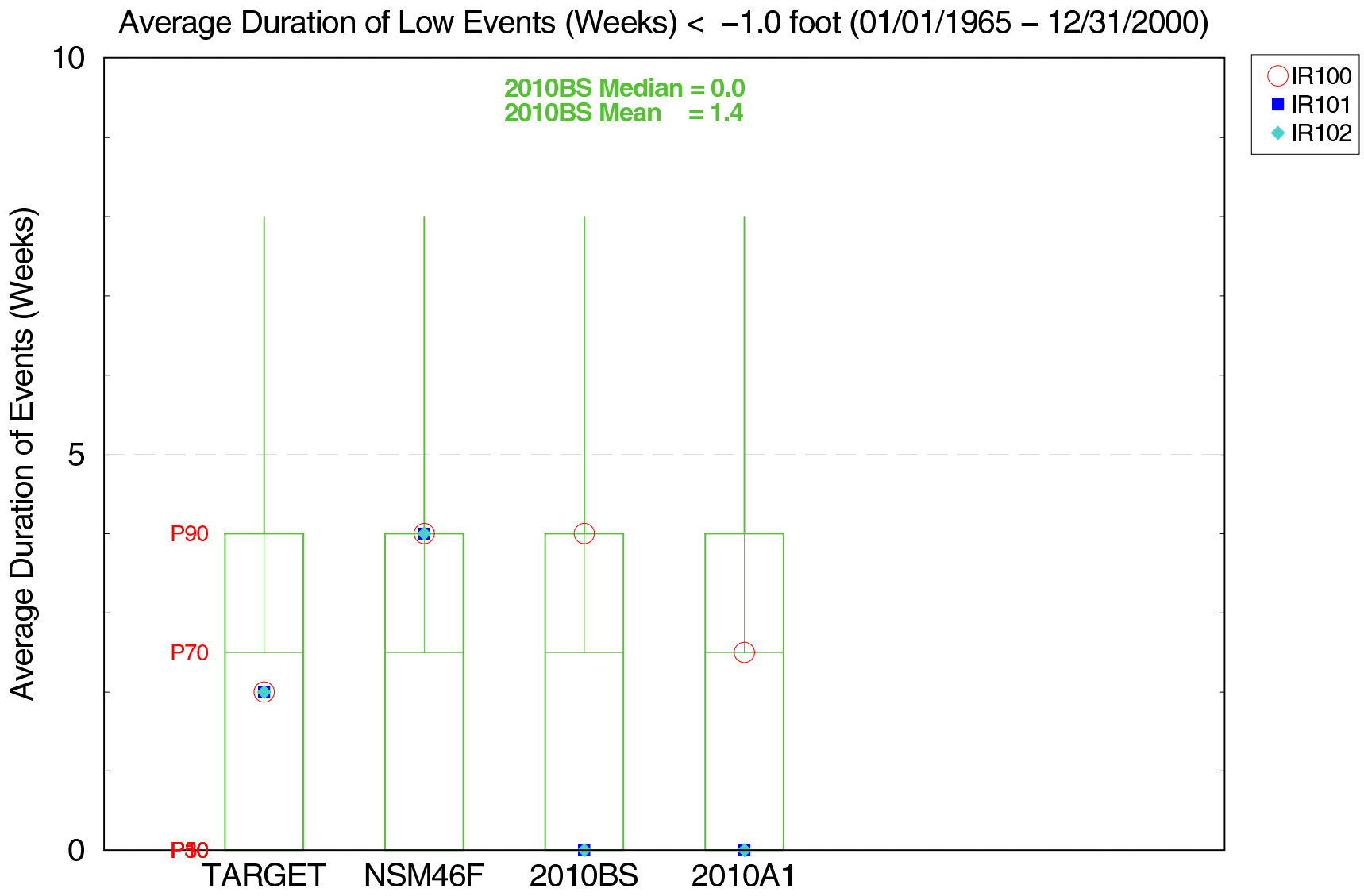

The box–whisker plot represents the min–10–30–50–70–90–max percentiles for all cells in the 2010BS Loxahatchee NWR Landscape

For Planning Purposes Only
Run date: Tue Apr 18 21:06:12 2006
SFWMM V5.5.1
CRAP7906

Script used: /nw/cerp_modeling/projects/Acceler8/scripts/GE_SCRIPTS/ge3.pl
Filename: ge3_all_years_cal_lnwr_duration_low_boxplot.fig

RECOVER Performance Measure – GE–E3

Extreme Events in the Loxahatchee NWR Landscape

Percent Period of Record High Events > 2.5 feet (01/01/1965 – 12/31/2000)

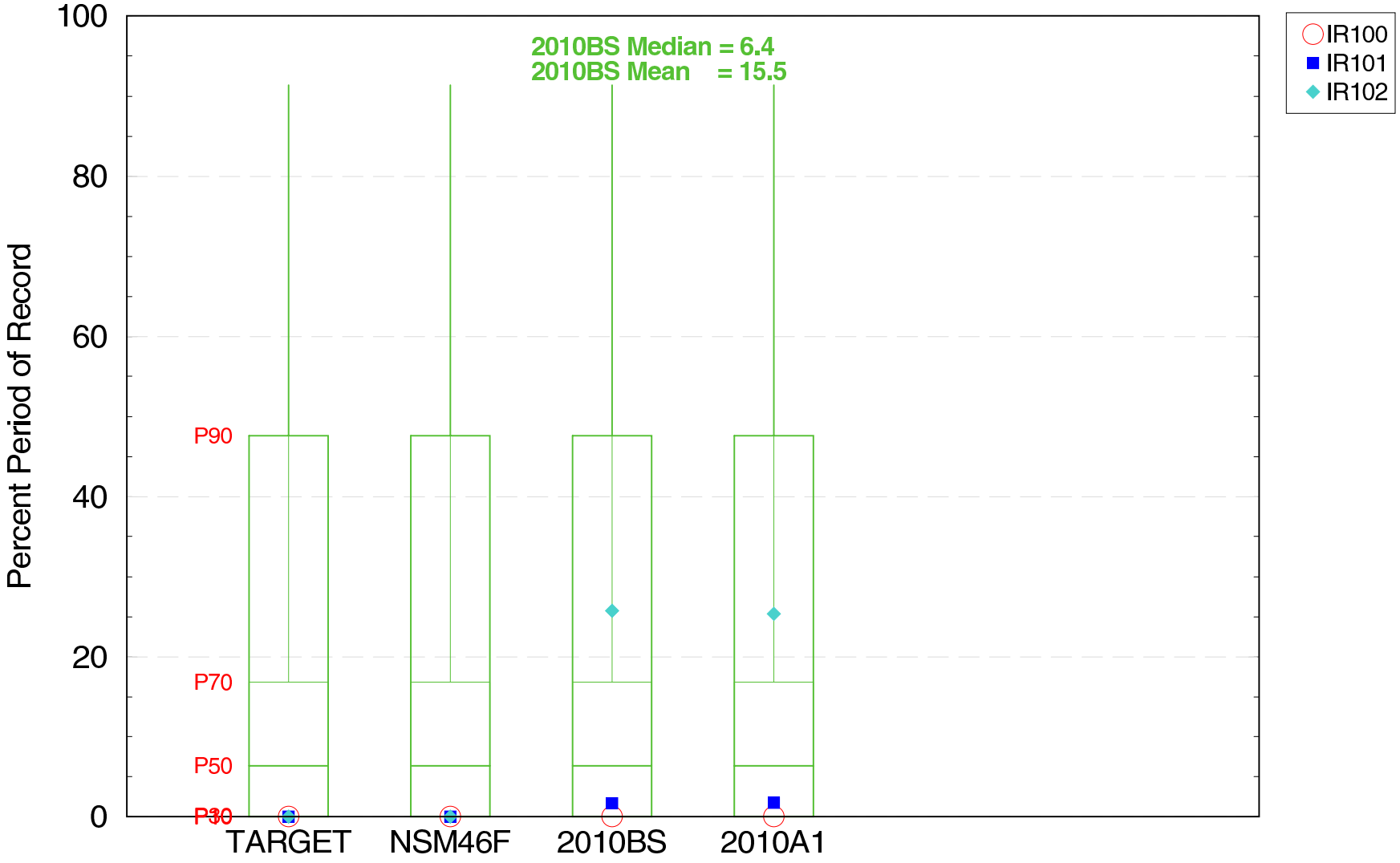

The box–whisker plot represents the min–10–30–50–70–90–max percentiles for all cells in the 2010BS Loxahatchee NWR Landscape

For Planning Purposes Only
Run date: Tue Apr 18 21:06:12 2006
SFWMM V5.5.1
CRAP7906

Script used: /nw/cerp_modeling/projects/Acceler8/scripts/GE_Scrip7906/ge3.pl
Filename: ge3_all_years_cal_lnwr_ppor_high_boxplot.fig

RECOVER Performance Measure – GE–E3

Extreme Events in the Loxahatchee NWR Landscape

Percent Period of Record Low Events < −1.0 feet (01/01/1965 – 12/31/2000)

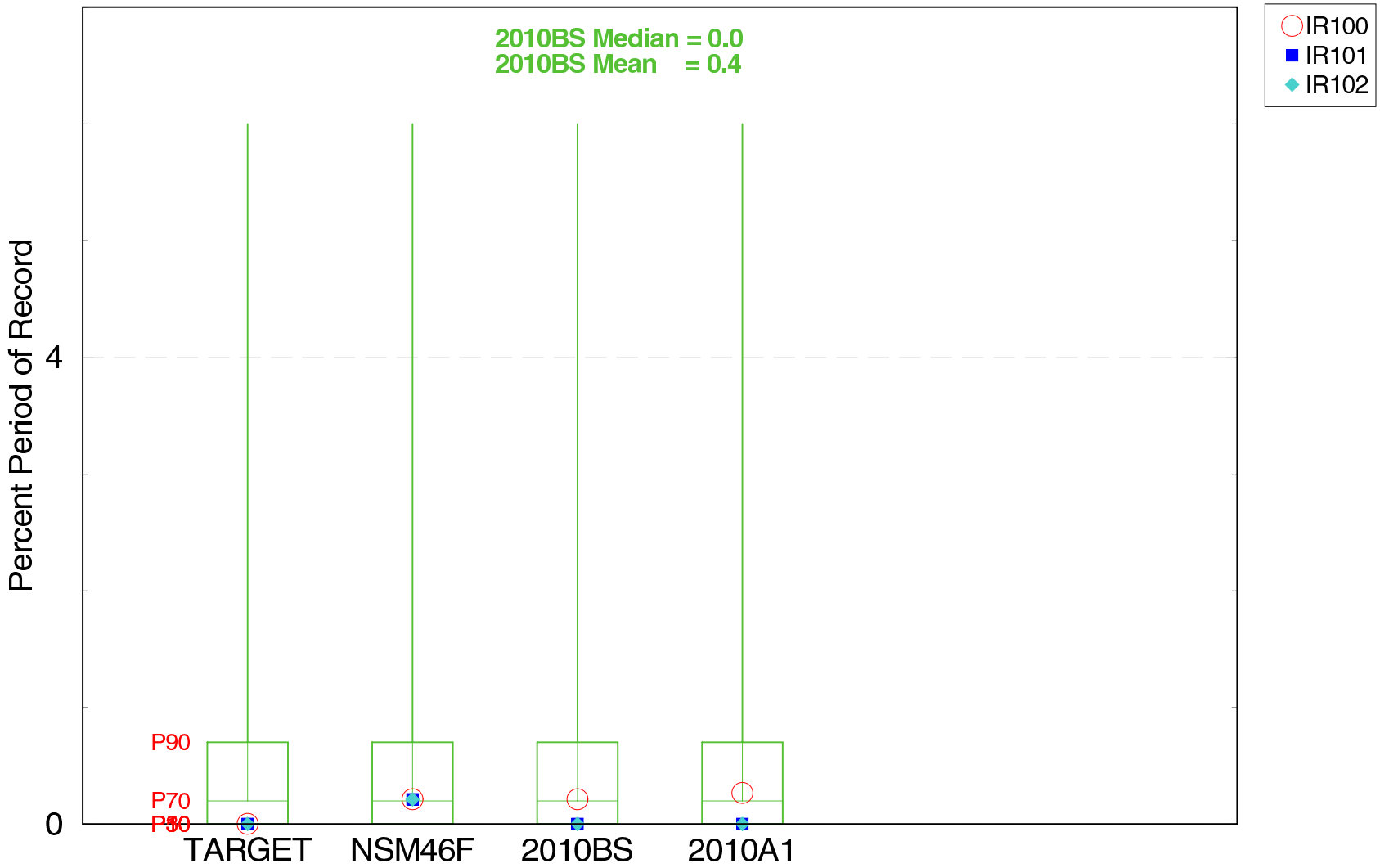

The box–whisker plot represents the min–10–30–50–70–90–max percentiles for all cells in the 2010BS Loxahatchee NWR Landscape

For Planning Purposes Only
Run date: Tue Apr 18 21:06:12 2006
SFWMM V5.5.1
CRAP7906
Script used: /nw/cerp_modeling/projects/Acceler8/scripts/GE_SCRIPTS/ge3.pl
Filename: ge3_all_years_cal_lnwr_ppor_low_boxplot.fig

RECOVER Performance Measure – GE–E3

Extreme Events in the Ridge & Slough (WCA3 S)

Number of Low Events < −1.0 foot (01/01/1965 – 12/31/2000)

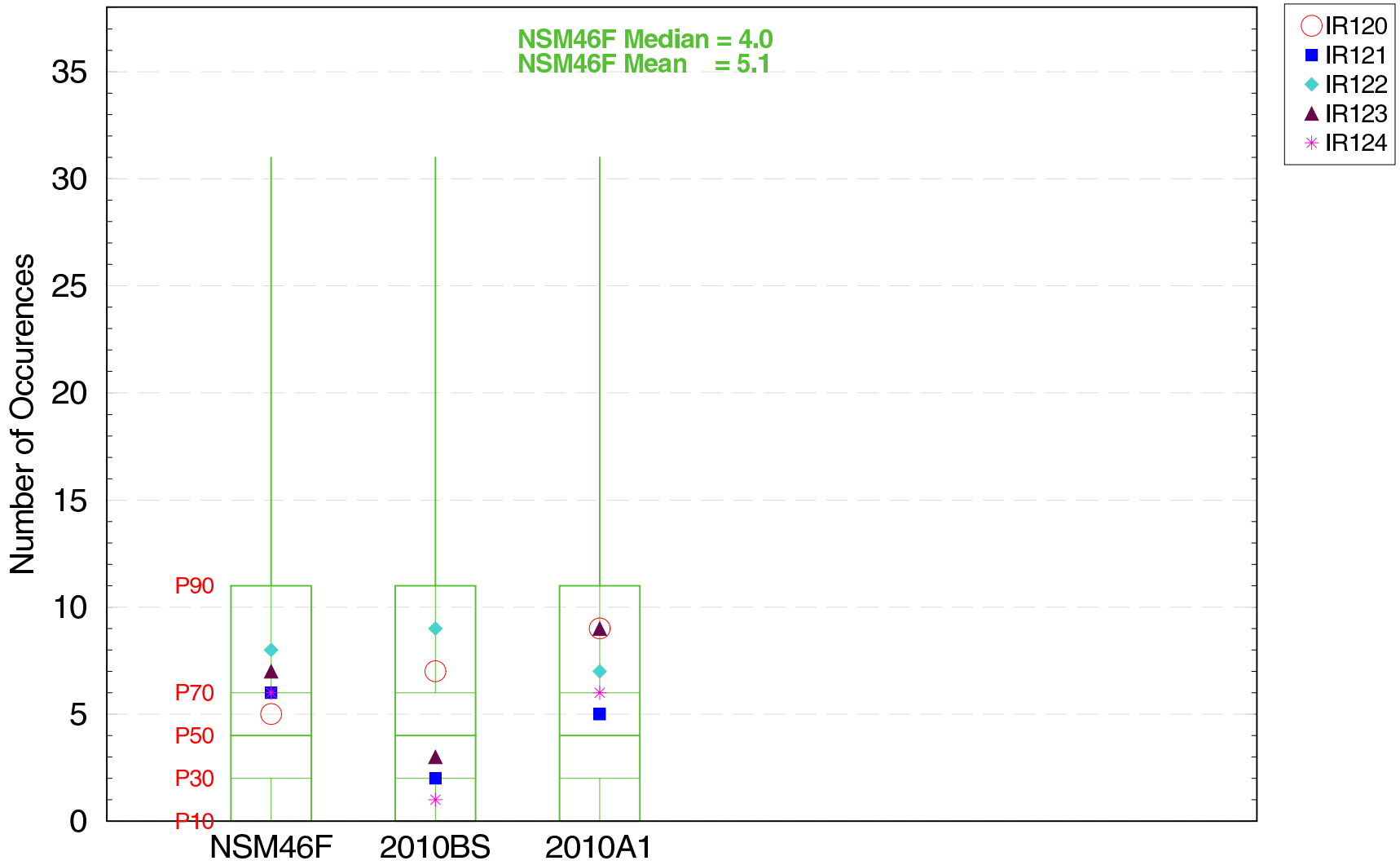

The box–whisker plot represents the min–10–30–50–70–90–max percentiles for all cells in the NSM46F Ridge & Slough Landscape

For Planning Purposes Only
Run date: Tue Apr 18 21:06:12 2006
SFWMM V5.5.1
CRAP7906
Script used: /nw/cerp_modeling/projects/Acceler8/scripts/GE_SCRIPTS/ge3.pl
Filename: ge3_all_years_cal_rns4_count_low_boxplot.fig

RECOVER Performance Measure – GE–E3

Extreme Events in the Marl Marsh Landscape

Number of High Events > 2.0 feet (01/01/1965 – 12/31/2000)

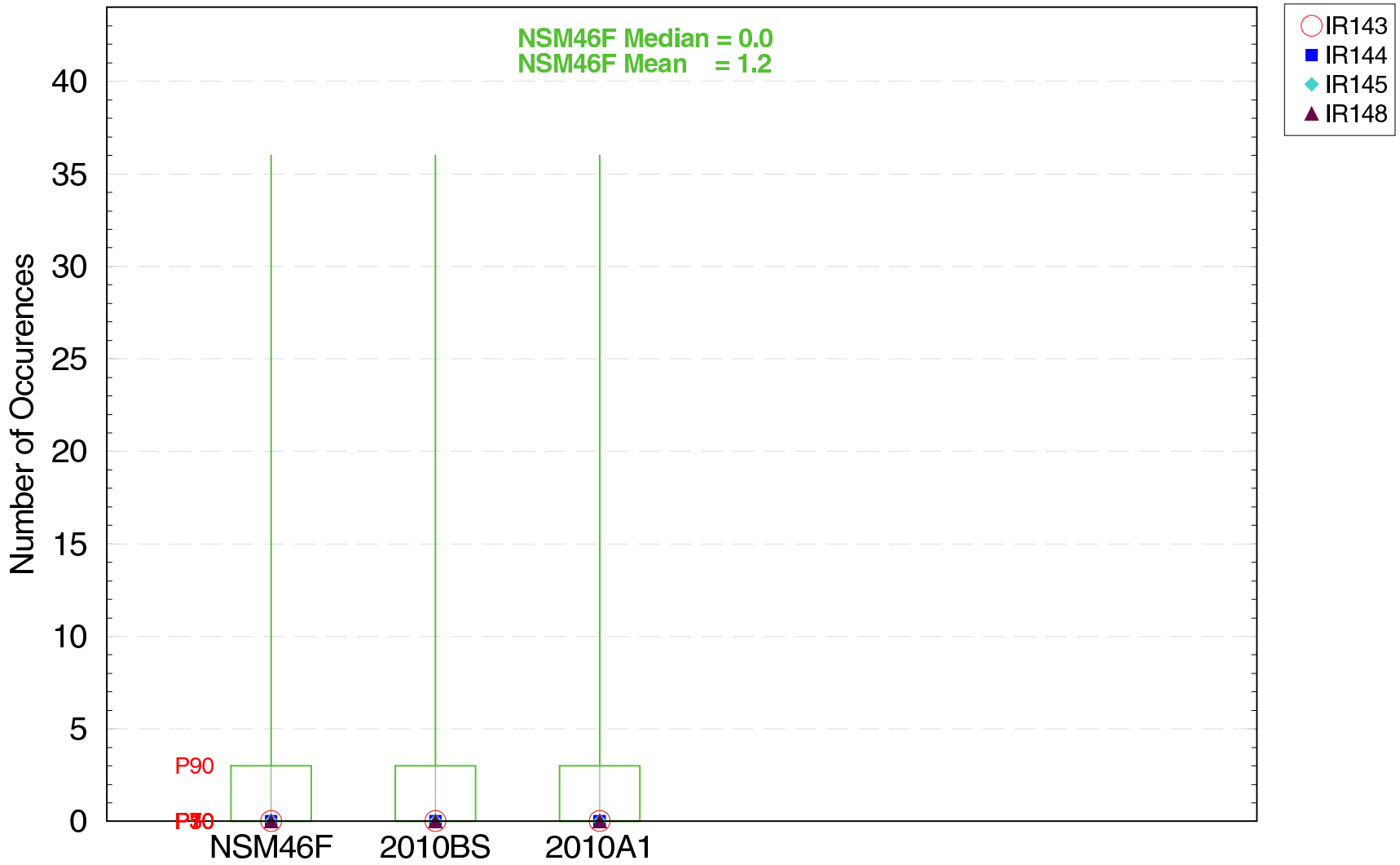

The box–whisker plot represents the min–10–30–50–70–90–max percentiles for all cells in the NSM46F Marl Marsh Landscape

For Planning Purposes Only
Run date: Tue Apr 18 21:06:12 2006
SFWMM V5.5.1
CRAP7906

Script used: /nw/cerp_modeling/projects/Acceler8/scripts/GE_Study/ge3.pl
Filename: ge3_all_years_cal_marl1_count_high_boxplot.fig

RECOVER Performance Measure – GE–E3

Extreme Events in the Ridge & Slough Landscape

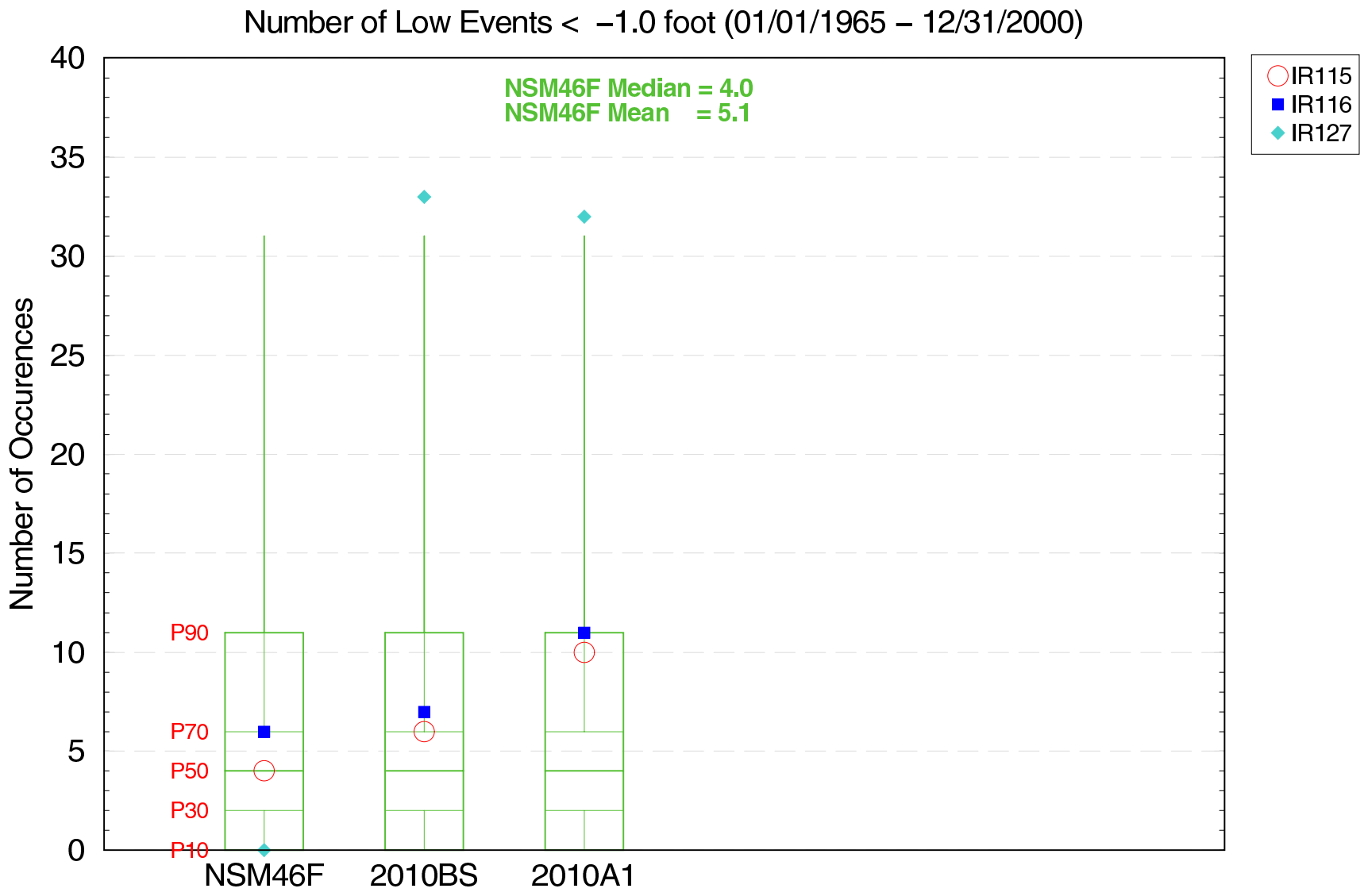

The box–whisker plot represents the min–10–30–50–70–90–max percentiles for all cells in the NSM46F Ridge & Slough Landscape

For Planning Purposes Only
Run date: Tue Apr 18 21:06:12 2006
SFWMM V5.5.1
CRAP7906

Script used: /nw/cerp_modeling/projects/Acceler8/scripts/GE_SCRIPTS/ge3.pl
Filename: ge3_all_years_cal_rns0_count_low_boxplot.fig

RECOVER Performance Measure – GE–E3

Extreme Events in the Marl Marsh Landscape

Average Duration of High Events (Weeks) > 2.0 feet (01/01/1965 – 12/31/2000)

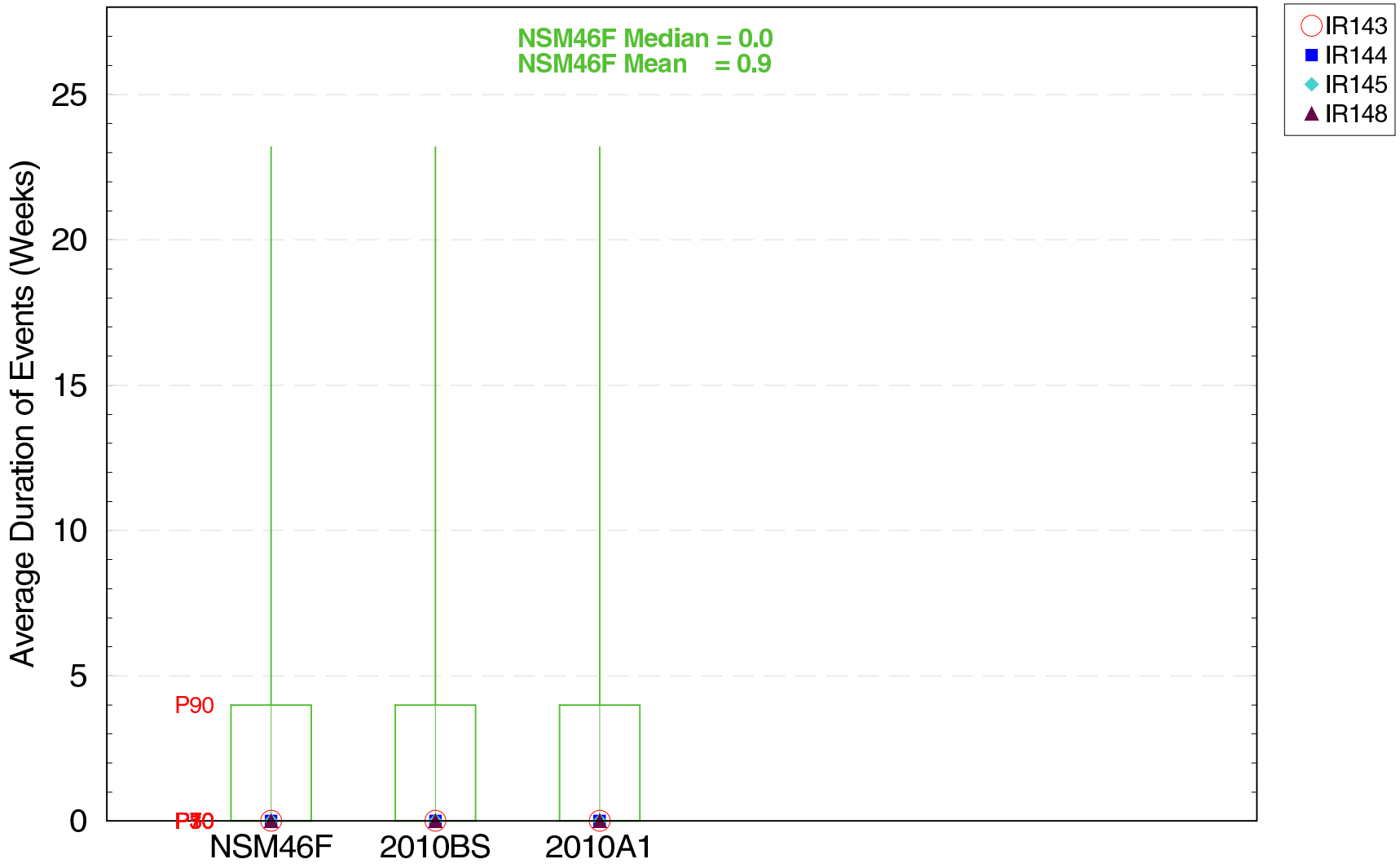

The box–whisker plot represents the min–10–30–50–70–90–max percentiles for all cells in the NSM46F Marl Marsh Landscape

For Planning Purposes Only
Run date: Tue Apr 18 21:06:12 2006
SFWMM V5.5.1
CRAP7906

Script used: /nw/cerp_modeling/projects/Acceler8/scripts/GE_Scripts/ge3.pl
Filename: ge3_all_years_cal_marl1_duration_high_boxplot.fig

RECOVER Performance Measure – GE–E3

Extreme Events in the Marl Marsh Landscape

Average Duration of Low Events (Weeks) < −1.0 foot (01/01/1965 – 12/31/2000)

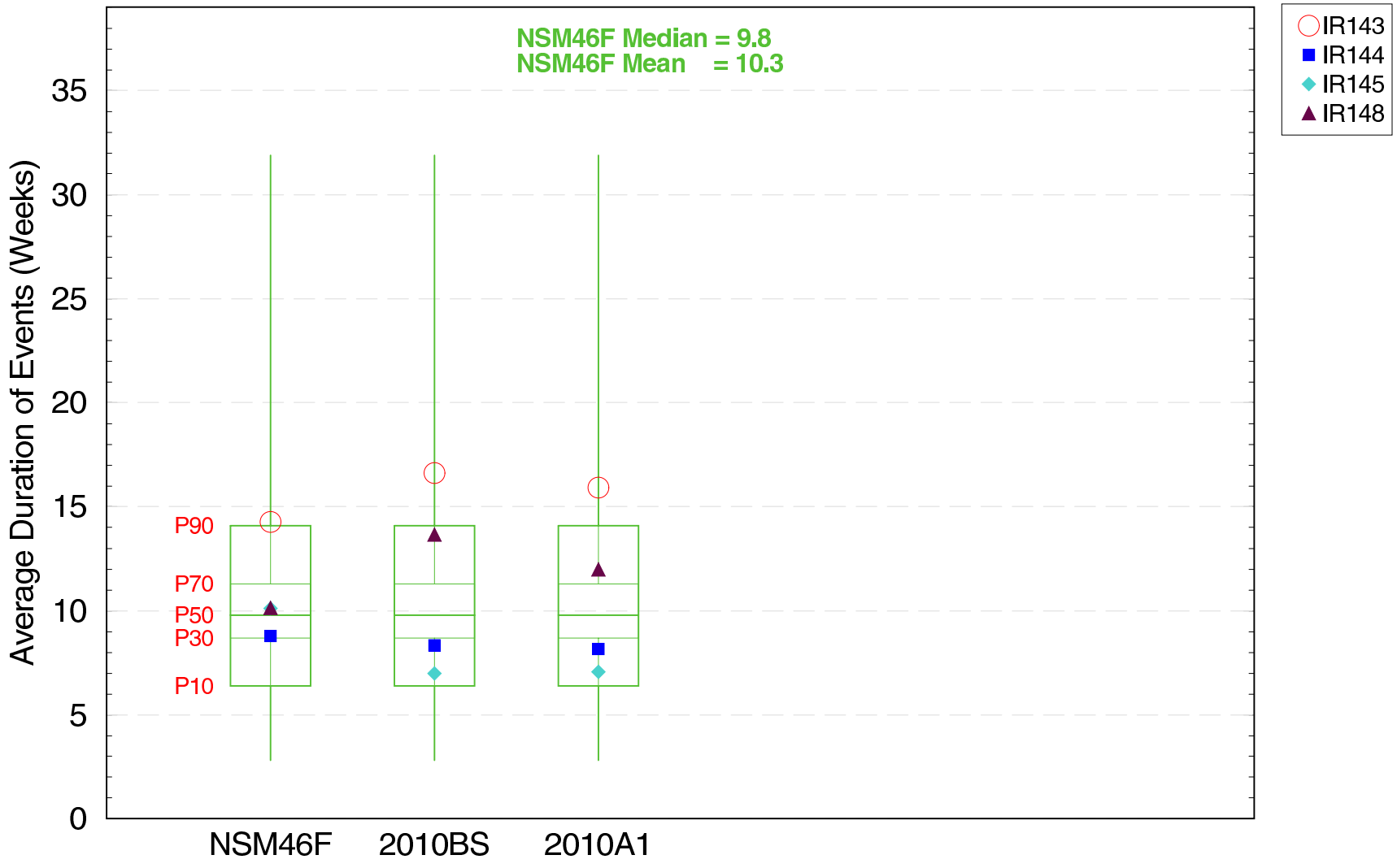

The box–whisker plot represents the min–10–30–50–70–90–max percentiles for all cells in the NSM46F Marl Marsh Landscape

For Planning Purposes Only
Run date: Tue Apr 18 21:06:12 2006
SFWMM V5.5.1
CRAP7906

Script used: /nw/cerp_modeling/projects/Acceler8/scripts/GE_SCRIPTS/ge3.pl
Filename: ge3_all_years_cal_marl1_duration_low_boxplot.fig

RECOVER Performance Measure – GE–E3

Extreme Events in the Marl Marsh Landscape

Percent Period of Record High Events > 2.0 feet (01/01/1965 – 12/31/2000)

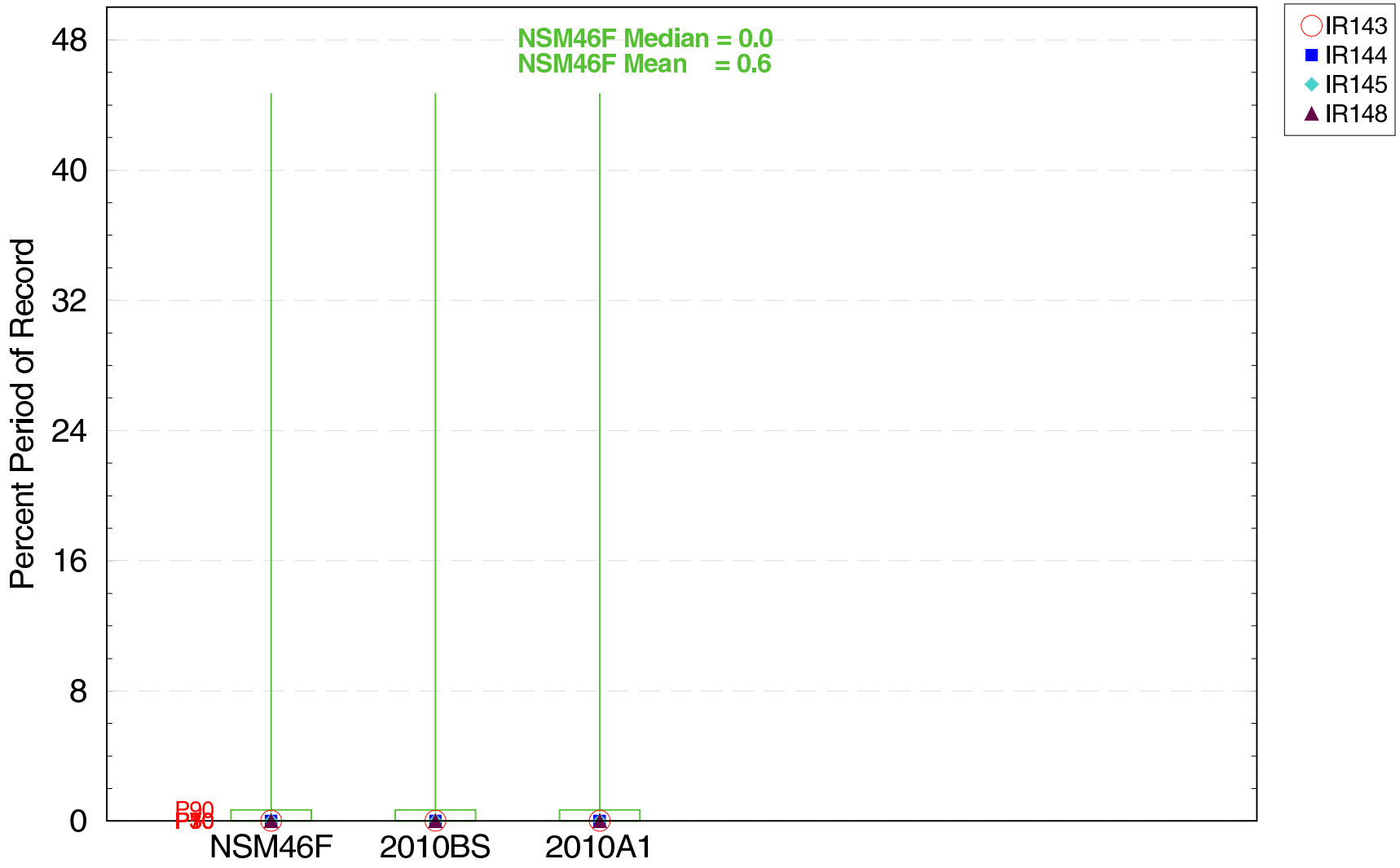

The box–whisker plot represents the min–10–30–50–70–90–max percentiles for all cells in the NSM46F Marl Marsh Landscape

For Planning Purposes Only
Run date: Tue Apr 18 21:06:12 2006
SFWMM V5.5.1
CRAP7906

Script used: /nw/cerp_modeling/projects/Acceler8/scripts/GE_Scrip7906/ge3.pl
Filename: ge3_all_years_cal_marl1_ppor_high_boxplot.fig

RECOVER Performance Measure – GE–E3

Extreme Events in the Marl Marsh Landscape

Number of High Events > 1.5 feet (01/01/1965 – 12/31/2000)

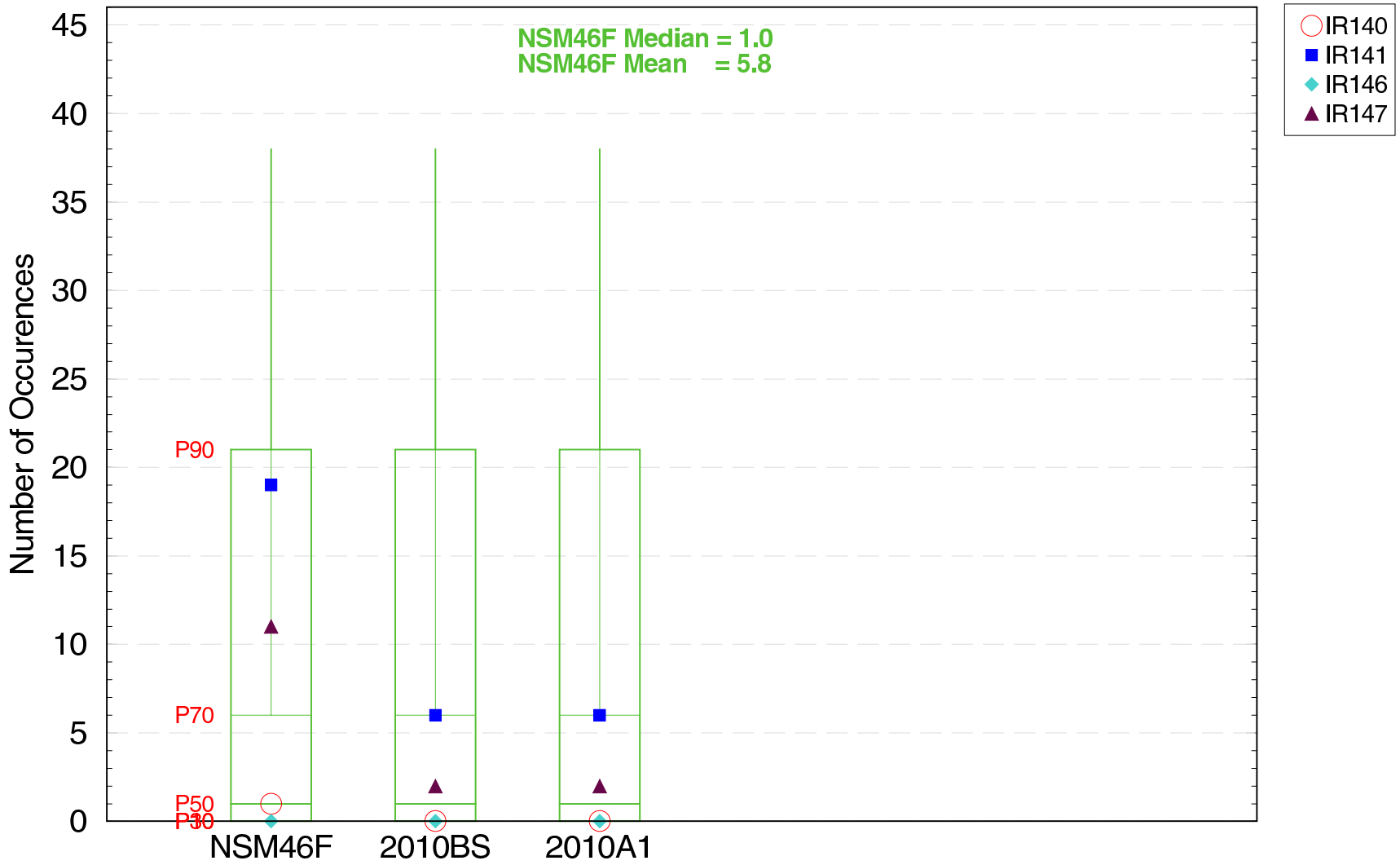

The box–whisker plot represents the min–10–30–50–70–90–max percentiles for all cells in the NSM46F Marl Marsh Landscape

For Planning Purposes Only
Run date: Tue Apr 18 21:06:12 2006
SFWMM V5.5.1
CRAP7906

Script used: /nw/cerp_modeling/projects/Acceler8/scripts/GE_SCRIPTS/ge3.pl
Filename: ge3_all_years_cal_marl2_count_high_boxplot.fig

RECOVER Performance Measure – GE–E3

Extreme Events in the Marl Marsh Landscape

Number of Low Events < −1.0 foot (01/01/1965 – 12/31/2000)

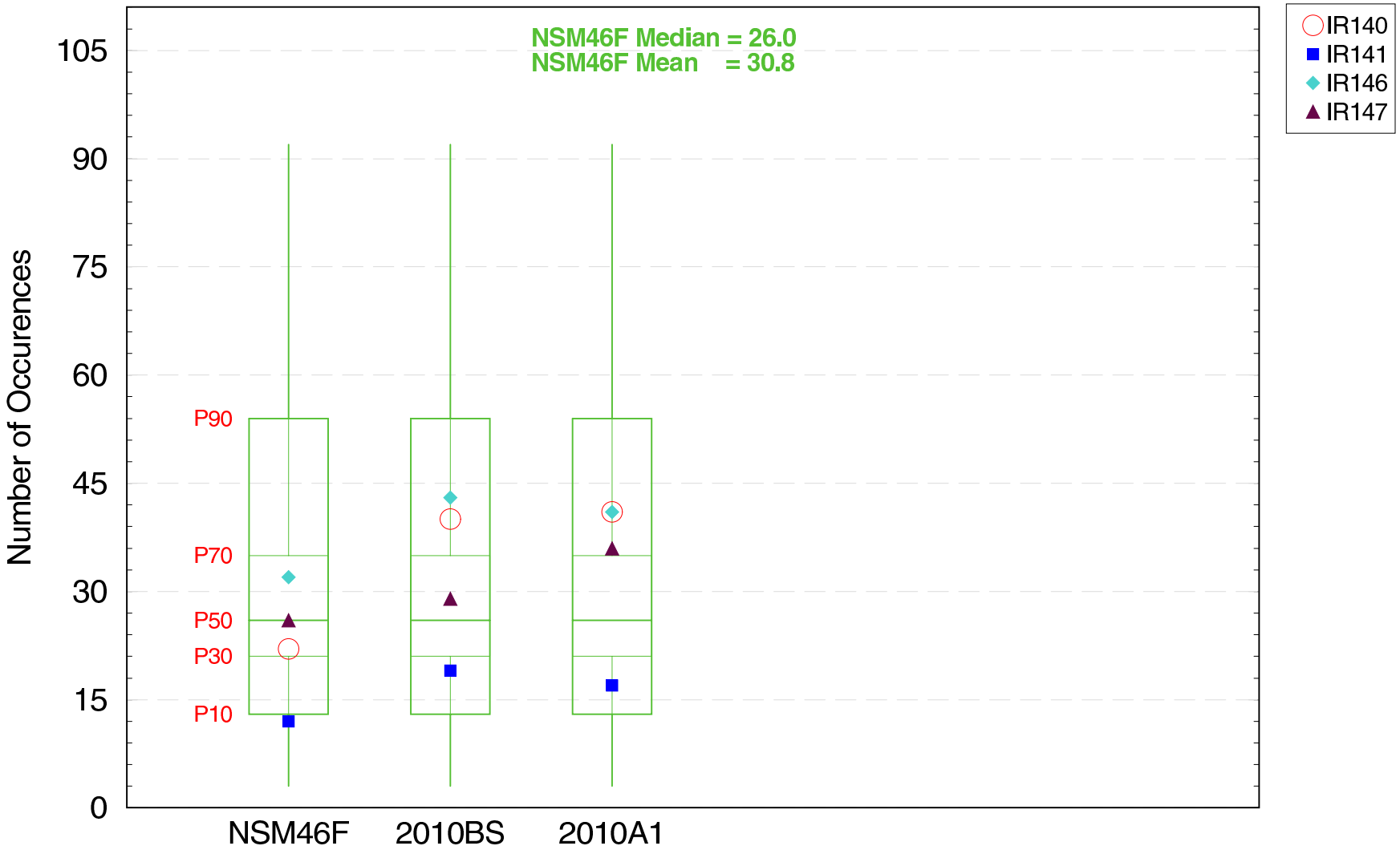

The box–whisker plot represents the min–10–30–50–70–90–max percentiles for all cells in the NSM46F Marl Marsh Landscape

For Planning Purposes Only
Run date: Tue Apr 18 21:06:12 2006
SFWMM V5.5.1
CRAP7906

Script used: /nw/cerp_modeling/projects/Acceler8/scripts/GE_SCRIPTS/ge3.pl
Filename: ge3_all_years_cal_marl2_count_low_boxplot.fig

RECOVER Performance Measure – GE–E3

Extreme Events in the Marl Marsh Landscape

Percent Period of Record High Events > 1.5 feet (01/01/1965 – 12/31/2000)

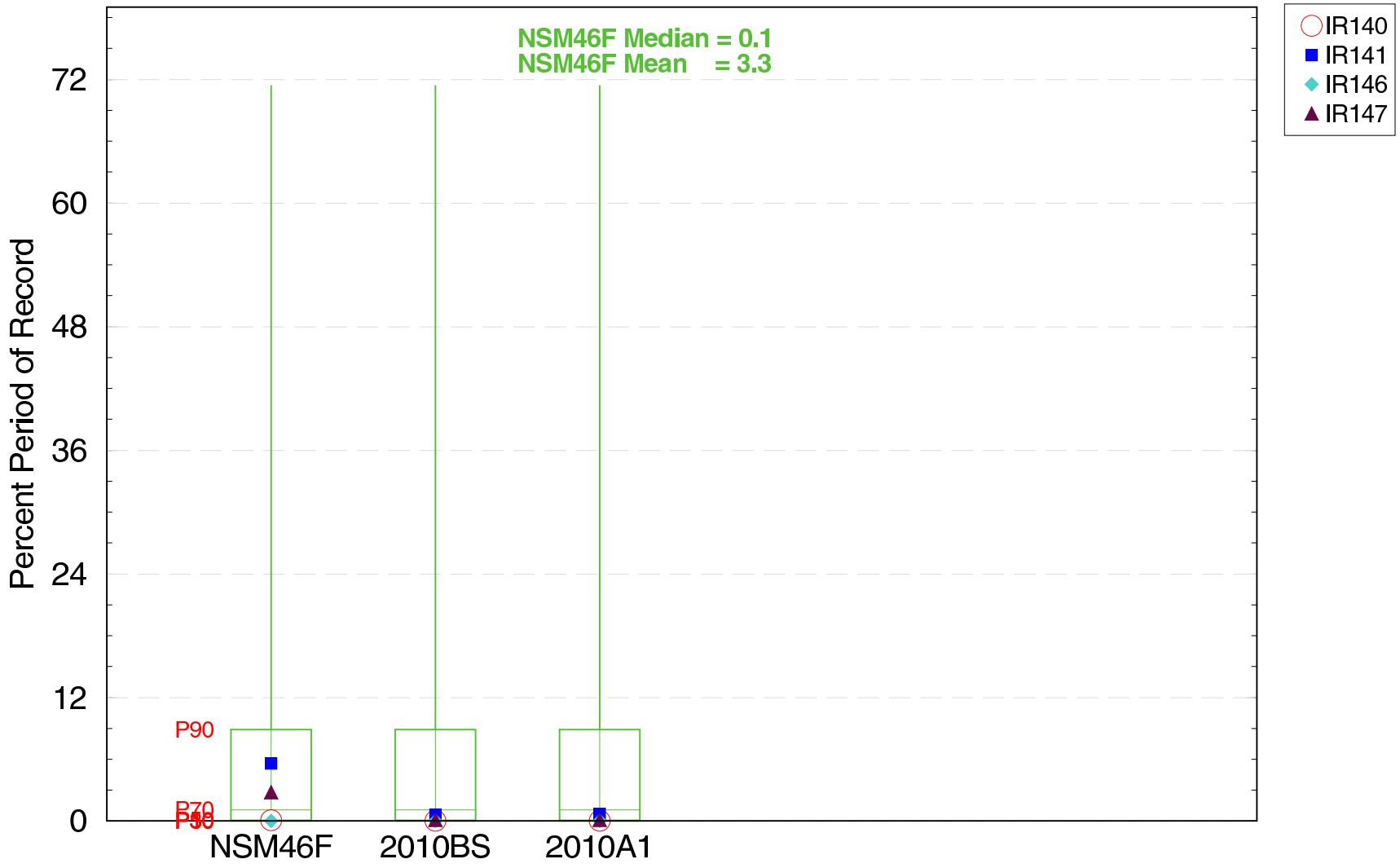

The box–whisker plot represents the min–10–30–50–70–90–max percentiles for all cells in the NSM46F Marl Marsh Landscape

For Planning Purposes Only
Run date: Tue Apr 18 21:06:12 2006
SFWMM V5.5.1
CRAP7906

RECOVER Performance Measure – GE–E3

Script used: /nw/cerp_modeling/projects/Acceler8/scripts/GE_Scripts/ge3.pl
Filename: ge3_all_years_cal_marl2_ppor_high_boxplot.fig

Extreme Events in the Marl Marsh Landscape

Average Duration of High Events (Weeks) > 1.5 feet (01/01/1965 – 12/31/2000)

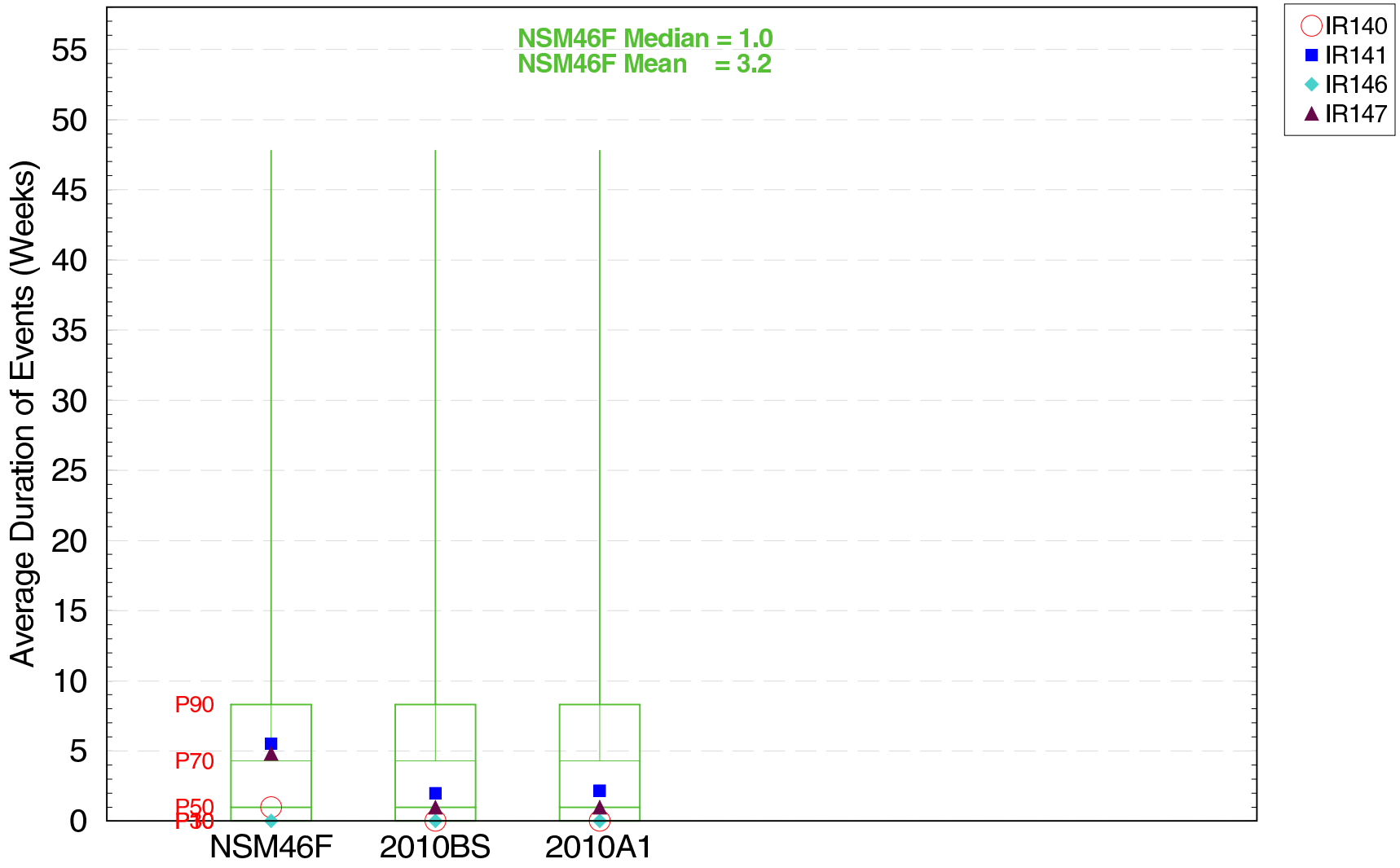

The box–whisker plot represents the min–10–30–50–70–90–max percentiles for all cells in the NSM46F Marl Marsh Landscape

For Planning Purposes Only
Run date: Tue Apr 18 21:06:12 2006
SFWMM V5.5.1
CRAP7906

Script used: /nw/cerp_modeling/projects/Acceler8/scripts/GE_Scrip7906/ge3.pl
Filename: ge3_all_years_cal_marl2_duration_high_boxplot.fig

RECOVER Performance Measure – GE–E3

Extreme Events in the Marl Marsh Landscape

Average Duration of Low Events (Weeks) < −1.0 foot (01/01/1965 – 12/31/2000)

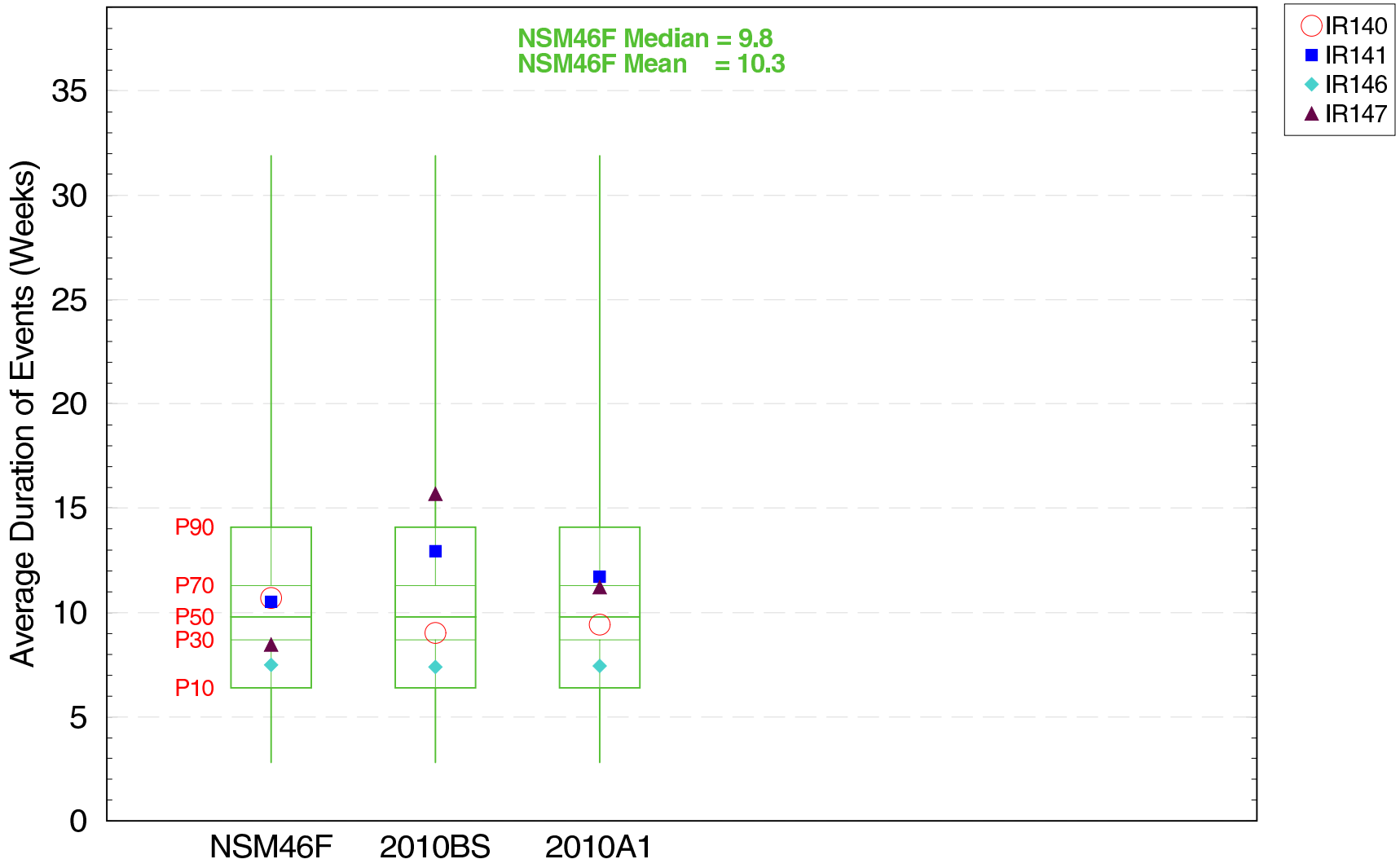

The box–whisker plot represents the min–10–30–50–70–90–max percentiles for all cells in the NSM46F Marl Marsh Landscape

For Planning Purposes Only
Run date: Tue Apr 18 21:06:12 2006
SFWMM V5.5.1
CRAP7906

Script used: /nw/cerp_modeling/projects/Acceler8/scripts/GE_SCRIPTS/ge3.pl
Filename: ge3_all_years_cal_marl2_duration_low_boxplot.fig

RECOVER Performance Measure – GE–E3

Extreme Events in the Ridge & Slough Landscape

Number of High Events > 2.0 feet (01/01/1965 – 12/31/2000)

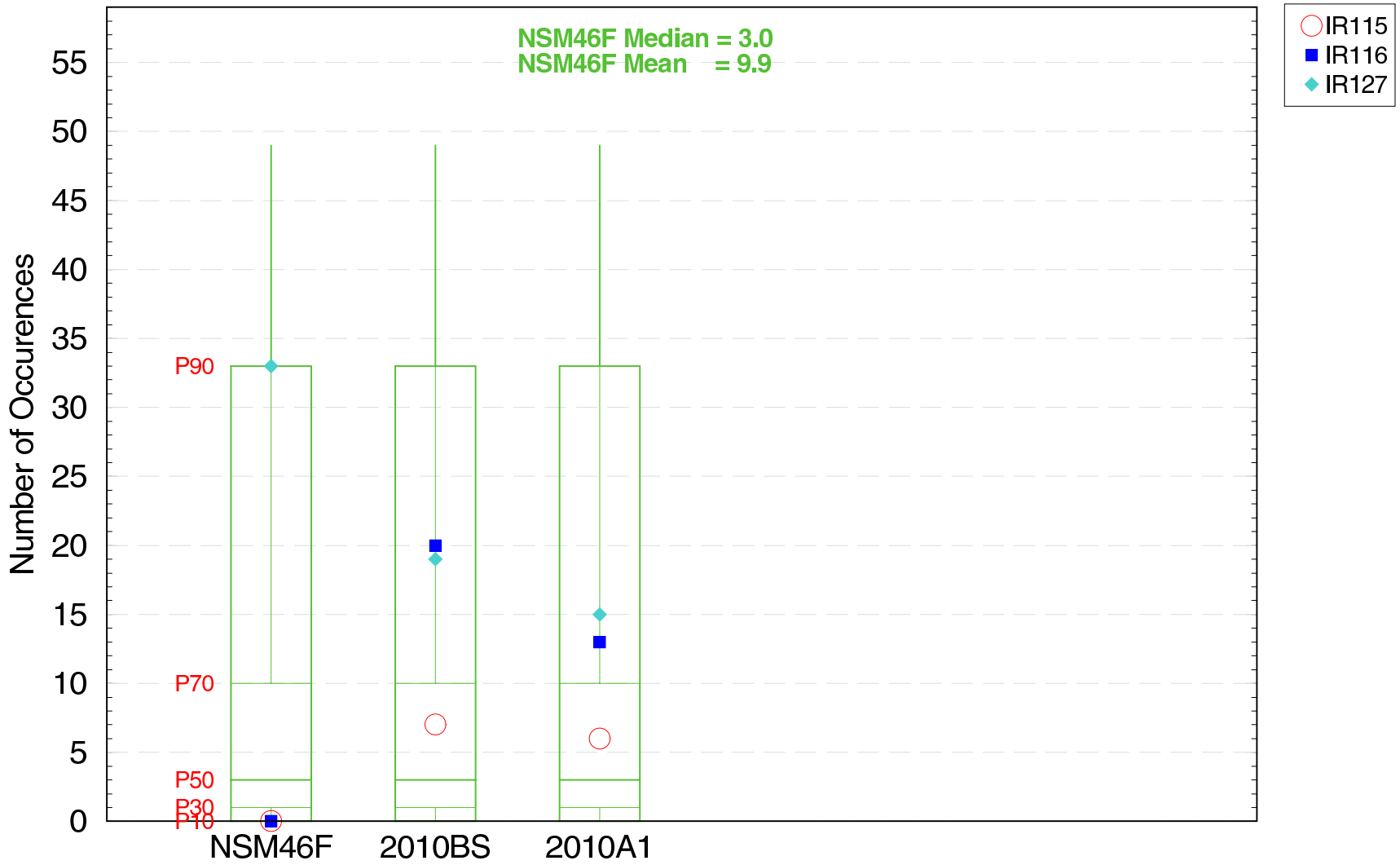

The box–whisker plot represents the min–10–30–50–70–90–max percentiles for all cells in the NSM46F Ridge & Slough Landscape

For Planning Purposes Only
Run date: Tue Apr 18 21:06:12 2006
SFWMM V5.5.1
CRAP7906
Script used: /nw/cerp_modeling/projects/Acceler8/scripts/GE_Scripts/ge3.pl
Filename: ge3_all_years_cal_rns0_count_high_boxplot.fig

RECOVER Performance Measure – GE–E3

Extreme Events in the Ridge & Slough Landscape

Percent Period of Record High Events > 2.0 feet (01/01/1965 – 12/31/2000)

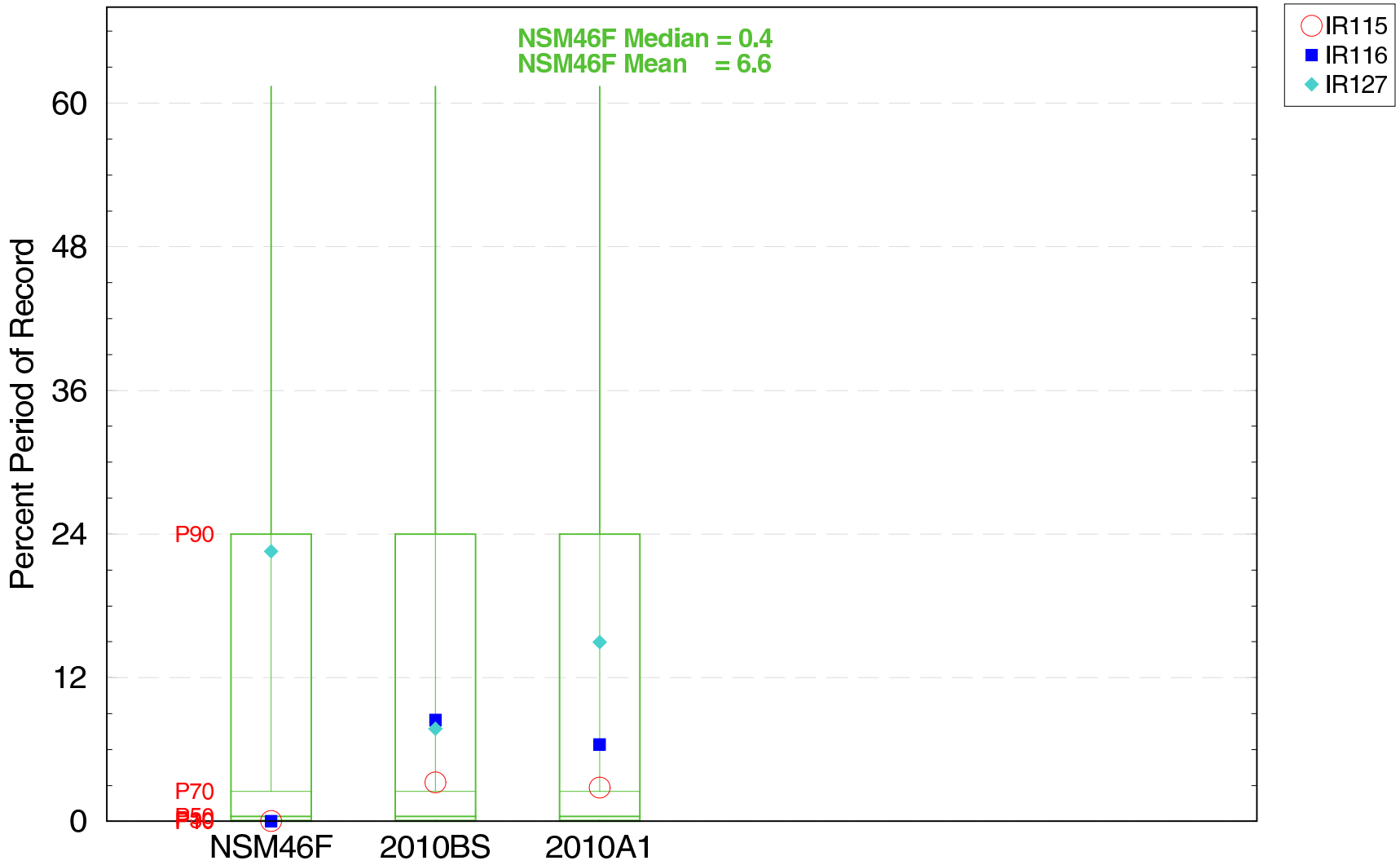

The box–whisker plot represents the min–10–30–50–70–90–max percentiles for all cells in the NSM46F Ridge & Slough Landscape

For Planning Purposes Only
Run date: Tue Apr 18 21:06:12 2006
SFWMM V5.5.1
CRAP7906
Script used: /nw/cerp_modeling/projects/Acceler8/scripts/GE_Scrip7906/ge3.pl
Filename: ge3_all_years_cal_ms0_ppor_high_boxplot.fig

RECOVER Performance Measure – GE–E3

Extreme Events in the Ridge & Slough Landscape

Average Duration of High Events (Weeks) > 2.0 feet (01/01/1965 – 12/31/2000)

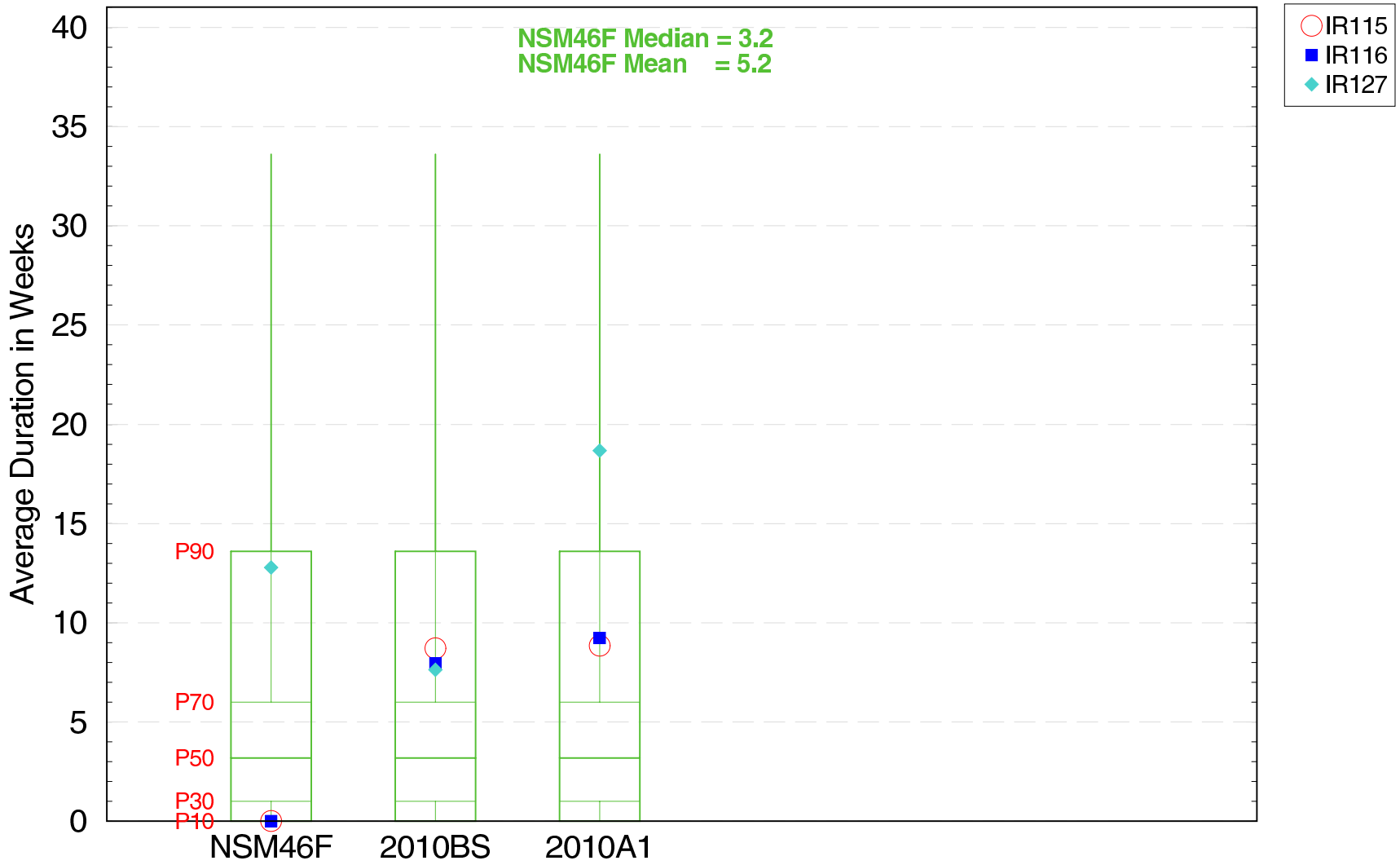

The box–whisker plot represents the min–10–30–50–70–90–max percentiles for all cells in the NSM46F Ridge & Slough Landscape

For Planning Purposes Only
Run date: Tue Apr 18 21:06:12 2006
SFWMM V5.5.1
CRAP7906

Script used: /nw/cerp_modeling/projects/Acceler8/scripts/GE_Study/ge3.pl
Filename: ge3_all_years_cal_rns0_duration_high_boxplot.fig

RECOVER Performance Measure – GE–E3

Extreme Events in the Ridge & Slough Landscape

Average Duration of Low Events (Weeks) < −1.0 foot (01/01/1965 – 12/31/2000)

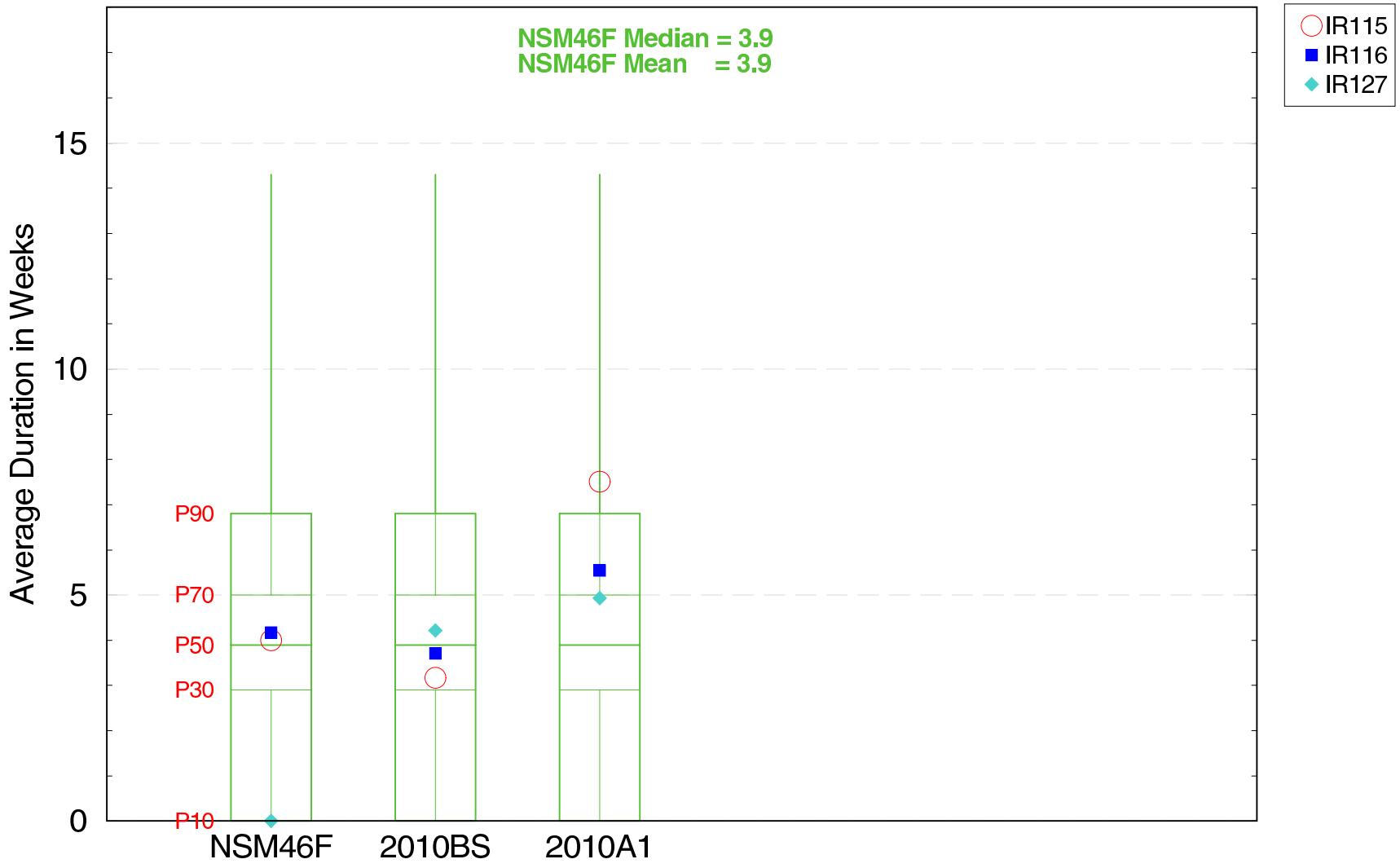

The box–whisker plot represents the min–10–30–50–70–90–max percentiles for all cells in the NSM46F Ridge & Slough Landscape

For Planning Purposes Only
Run date: Tue Apr 18 21:06:12 2006
SFWMM V5.5.1
CRAP7906

Script used: /nw/cerp_modeling/projects/Acceler8/scripts/GE_SCRIPTS/ge3.pl
Filename: ge3_all_years_cal_ms0_duration_low_boxplot.fig

RECOVER Performance Measure – GE–E3

Extreme Events in the Ridge & Slough (WCA2)

Number of High Events > 2.5 feet (01/01/1965 – 12/31/2000)

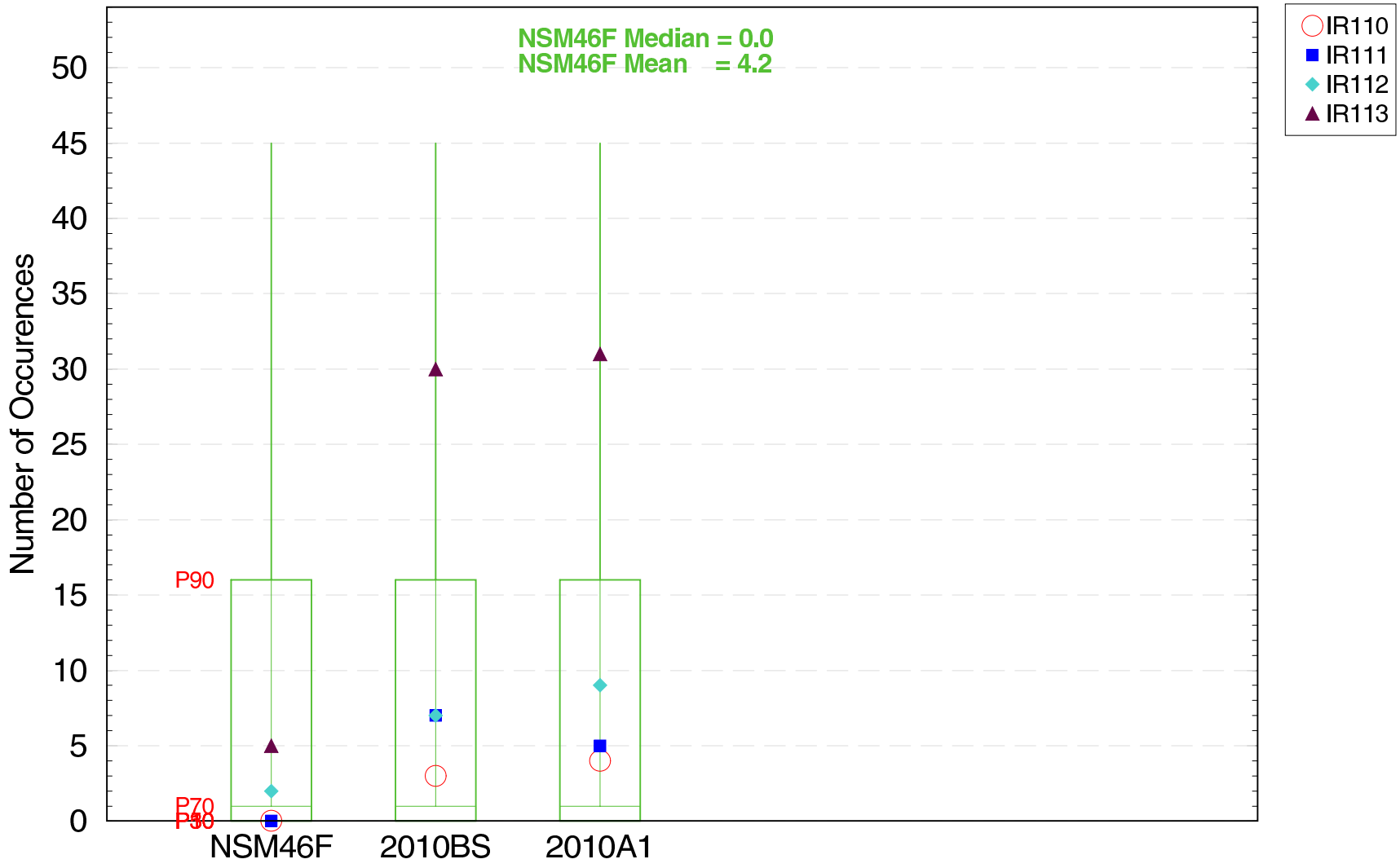

The box–whisker plot represents the min–10–30–50–70–90–max percentiles for all cells in the NSM46F Ridge & Slough Landscape

For Planning Purposes Only
Run date: Tue Apr 18 21:06:12 2006
SFWMM V5.5.1
CRAP7906
Script used: /nw/cerp_modeling/projects/Acceler8/scripts/GE_Study/ge3.pl
Filename: ge3_all_years_cal_rns1_count_high_boxplot.fig

RECOVER Performance Measure – GE–E3

Extreme Events in the Ridge & Slough (WCA3A E)

Average Duration of Low Events (Weeks) < −1.0 foot (01/01/1965 – 12/31/2000)

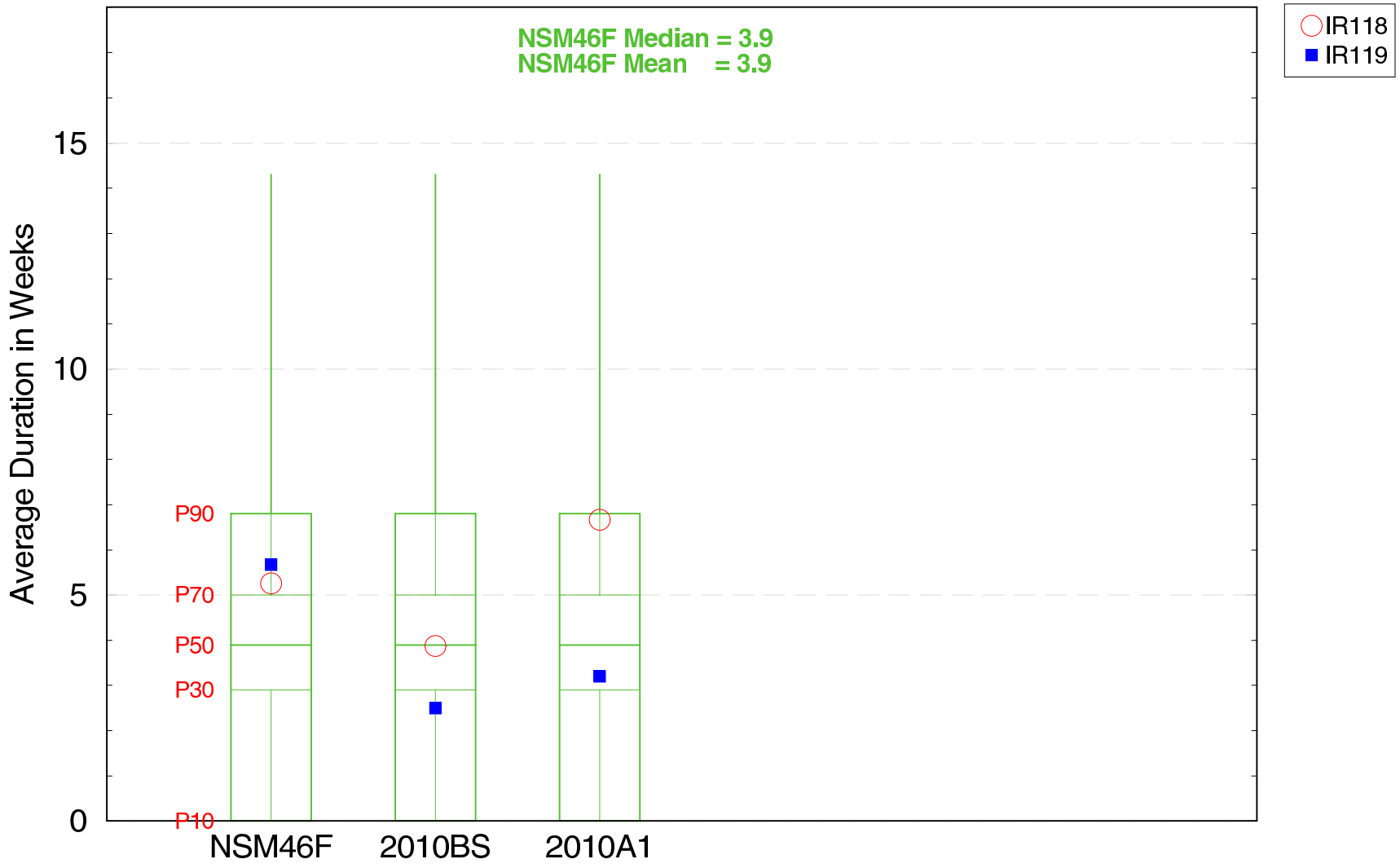

The box–whisker plot represents the min–10–30–50–70–90–max percentiles for all cells in the NSM46F Ridge & Slough Landscape

For Planning Purposes Only
Run date: Tue Apr 18 21:06:12 2006
SFWMM V5.5.1
CRAP7906

Script used: /nw/cerp_modeling/projects/Acceler8/scripts/GE_SCRIPTS/ge3.pl
Filename: ge3_all_years_cal_ms3_duration_low_boxplot.fig

RECOVER Performance Measure – GE–E3

Extreme Events in the Ridge & Slough (WCA3A E)

Percent Period of Record High Events > 2.5 feet (01/01/1965 – 12/31/2000)

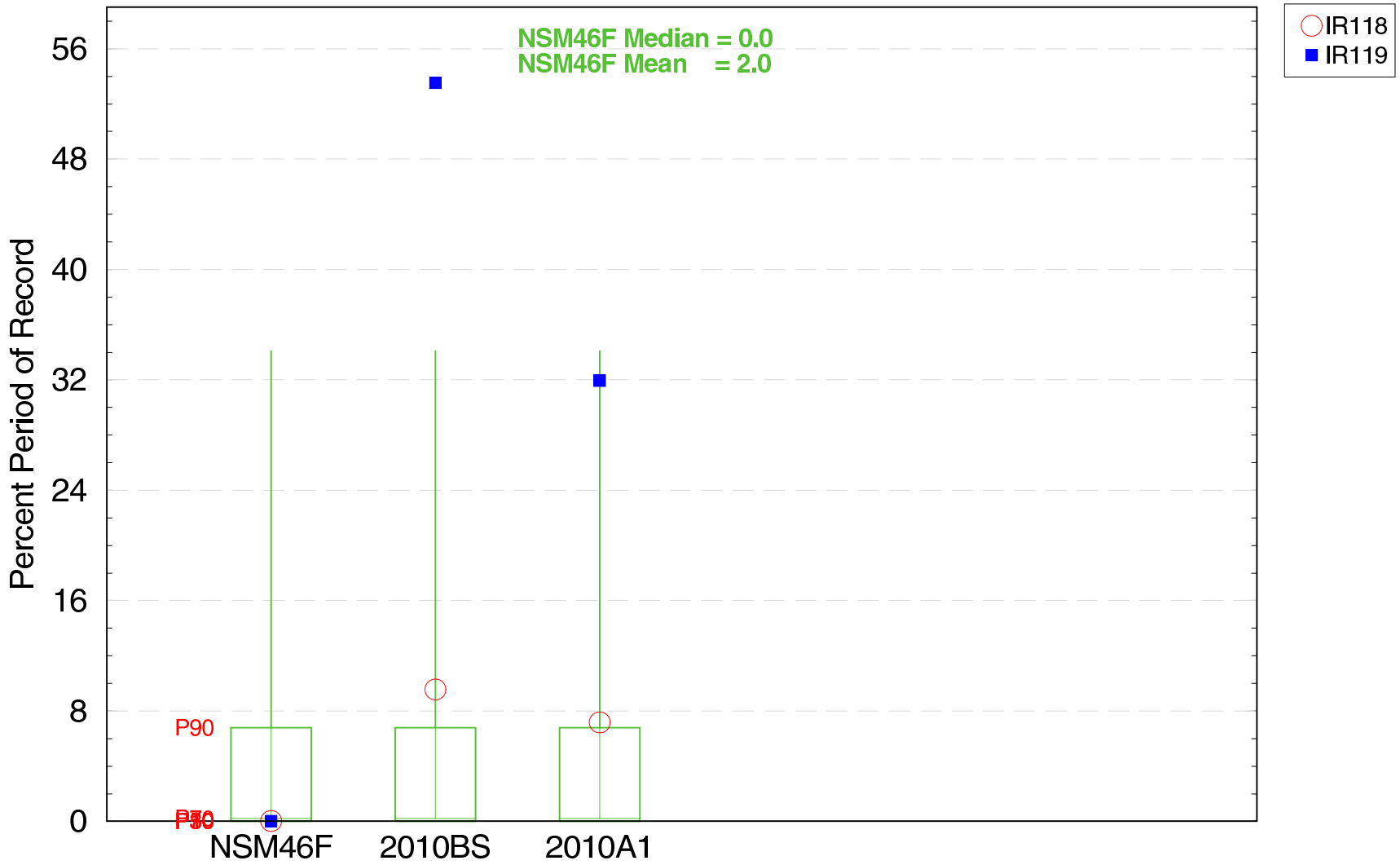

The box–whisker plot represents the min–10–30–50–70–90–max percentiles for all cells in the NSM46F Ridge & Slough Landscape

For Planning Purposes Only
Run date: Tue Apr 18 21:06:12 2006
SFWMM V5.5.1
CRAP 7.0.6

Script used: /nw/cerp_modeling/projects/Acceler8/scripts/GE_Scrip/ge3.pl
Filename: ge3_all_years_cal_ms3_ppor_high_boxplot.fig

RECOVER Performance Measure – GE–E3

Extreme Events in the Ridge & Slough (WCA2)

Average Duration of High Events (Weeks) > 2.5 feet (01/01/1965 – 12/31/2000)

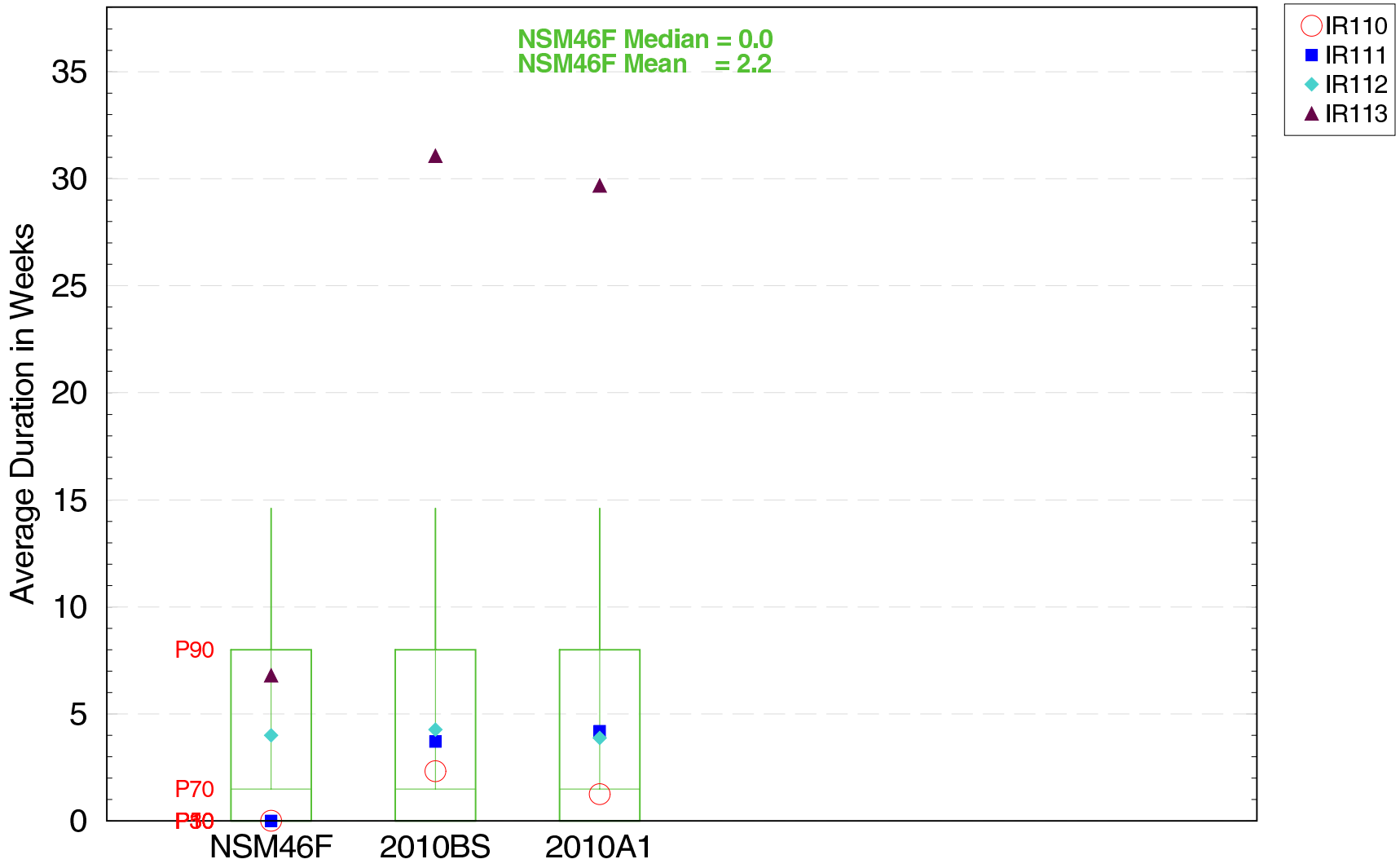

The box–whisker plot represents the min–10–30–50–70–90–max percentiles for all cells in the NSM46F Ridge & Slough Landscape

For Planning Purposes Only
Run date: Tue Apr 18 21:06:12 2006
SFWMM V5.5.1
CRAP7906

Script used: /nw/cerp_modeling/projects/Acceler8/scripts/GE_Study 7906/ge3.pl
Filename: ge3_all_years_cal_ms1_duration_high_boxplot.fig

RECOVER Performance Measure – GE–E3

Extreme Events in the Ridge & Slough (WCA3A N)

Number of High Events > 2.5 feet (01/01/1965 – 12/31/2000)

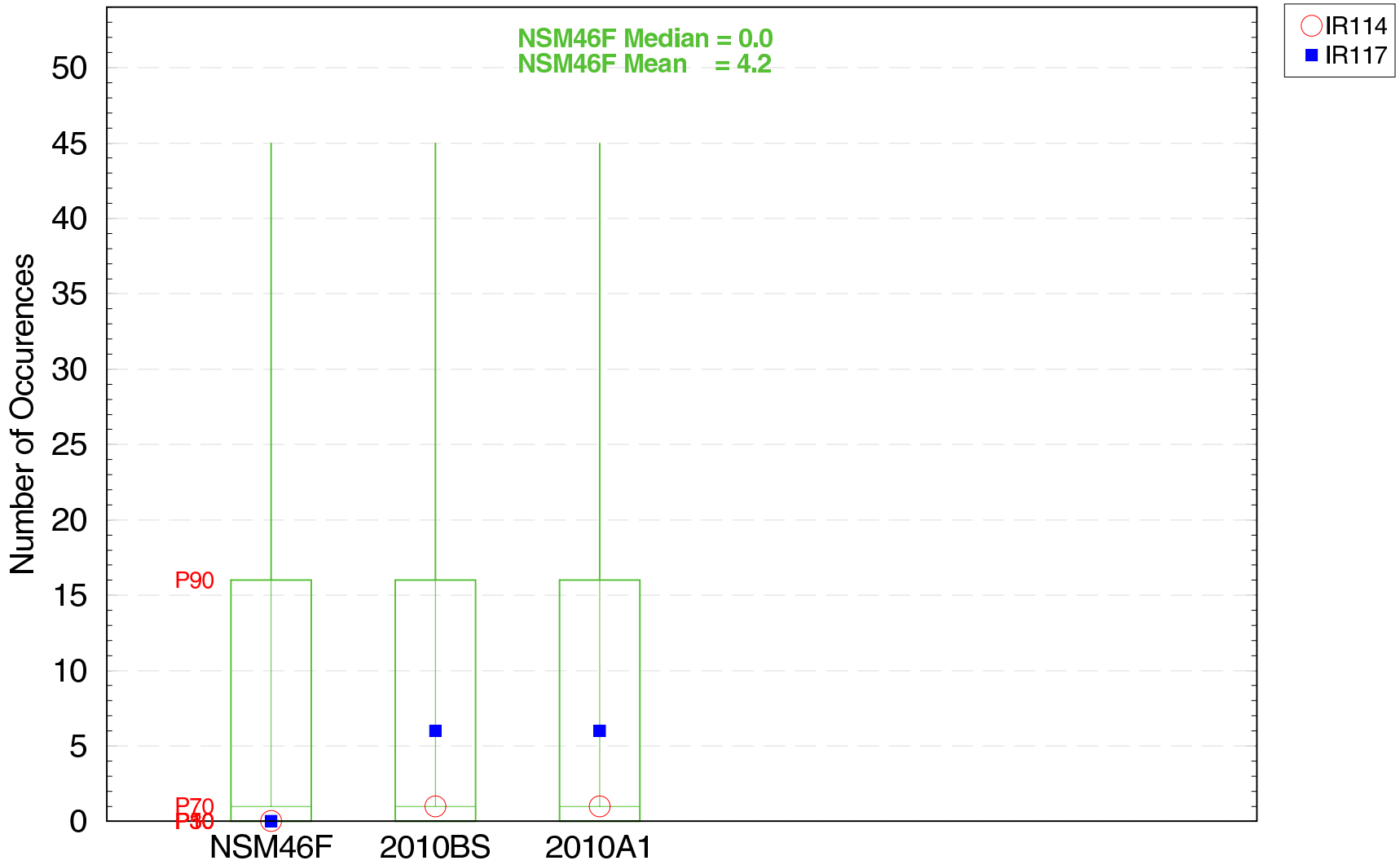

The box–whisker plot represents the min–10–30–50–70–90–max percentiles for all cells in the NSM46F Ridge & Slough Landscape

For Planning Purposes Only
Run date: Tue Apr 18 21:06:12 2006
SFWMM V5.5.1
CRAP7906

Script used: /nw/cerp_modeling/projects/Acceler8/scripts/GE_Scripts/ge3.pl
Filename: ge3_all_years_cal_rns2_count_high_boxplot.fig

RECOVER Performance Measure – GE–E3

Extreme Events in the Ridge & Slough (WCA3A N)

Number of Low Events < −1.0 foot (01/01/1965 – 12/31/2000)

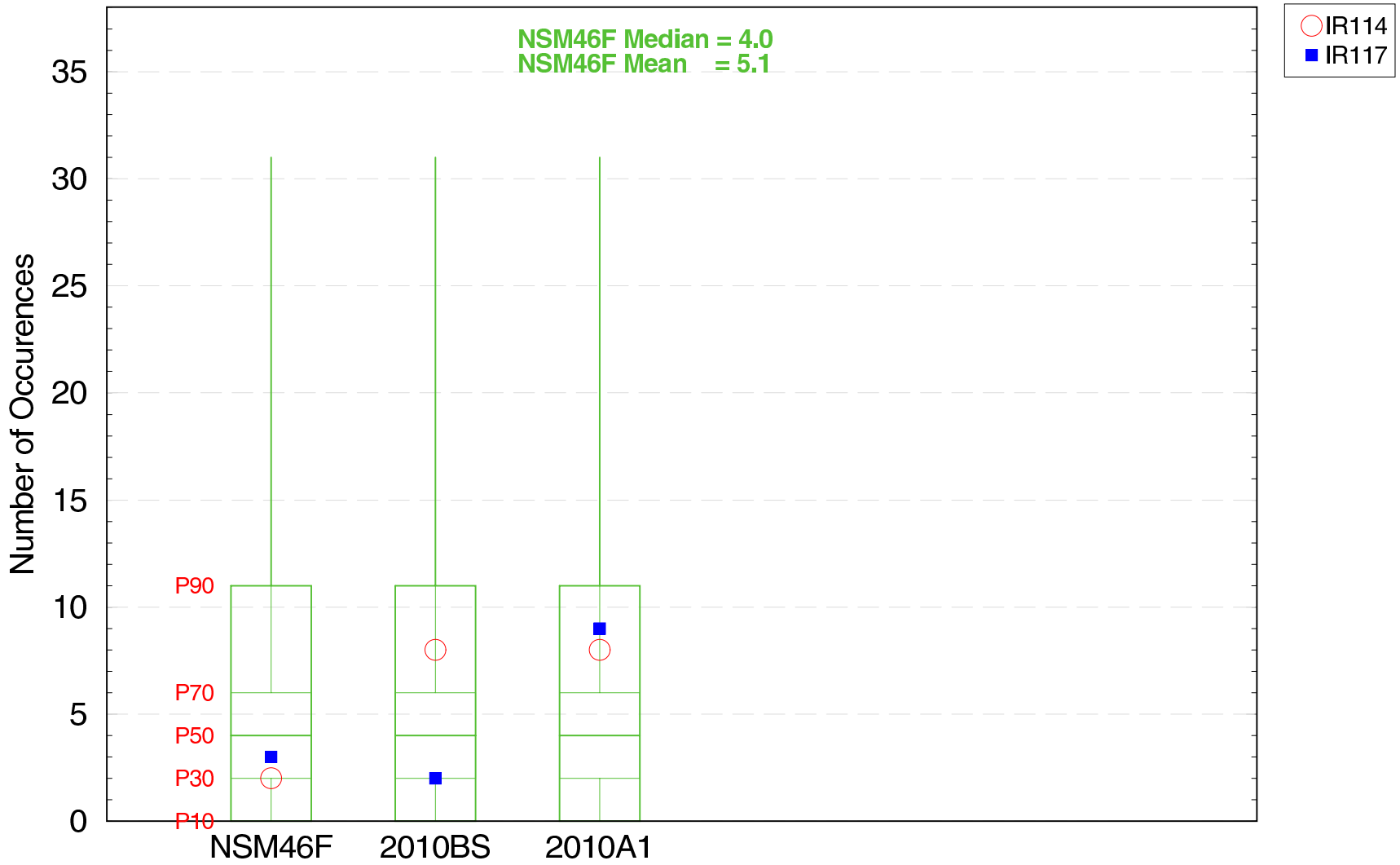

The box–whisker plot represents the min–10–30–50–70–90–max percentiles for all cells in the NSM46F Ridge & Slough Landscape

For Planning Purposes Only
Run date: Tue Apr 18 21:06:12 2006
SFWMM V5.5.1
CRAP7906
Script used: /nw/cerp_modeling/projects/Acceler8/scripts/GE_SCRIPTS/ge3.pl
Filename: ge3_all_years_cal_rns2_count_low_boxplot.fig

RECOVER Performance Measure – GE–E3

Extreme Events in the Ridge & Slough (WCA2)

Average Duration of Low Events (Weeks) < −1.0 foot (01/01/1965 – 12/31/2000)

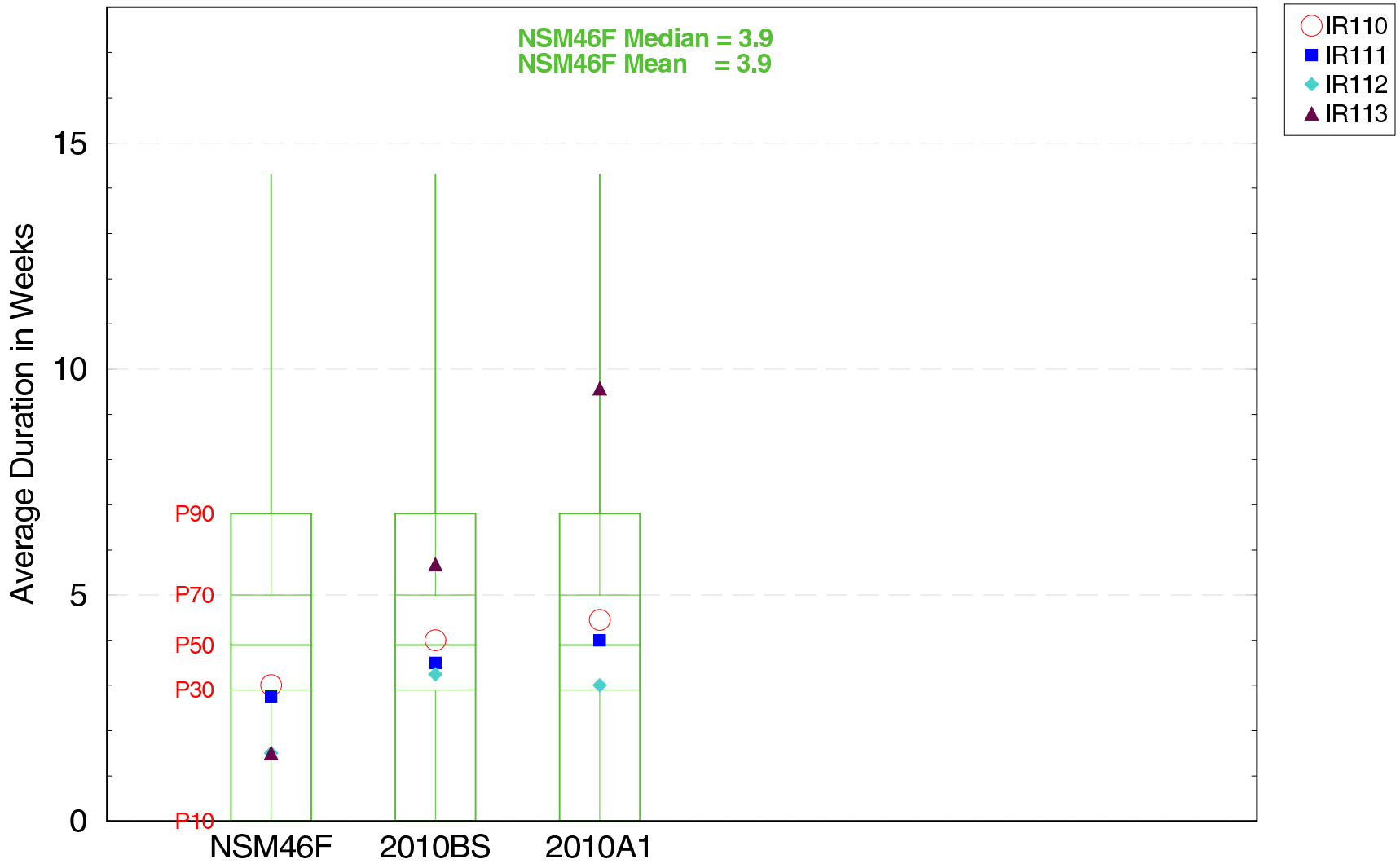

The box–whisker plot represents the min–10–30–50–70–90–max percentiles for all cells in the NSM46F Ridge & Slough Landscape

For Planning Purposes Only
Run date: Tue Apr 18 21:06:12 2006
SFWMM V5.5.1
CRAP7906

Script used: /nw/cerp_modeling/projects/Acceler8/scripts/GE_SCRIPTS/ge3.pl
Filename: ge3_all_years_cal_ms1_duration_low_boxplot.fig

RECOVER Performance Measure – GE–E3

Extreme Events in the Ridge & Slough (WCA2)

Percent Period of Record High Events > 2.5 feet (01/01/1965 – 12/31/2000)

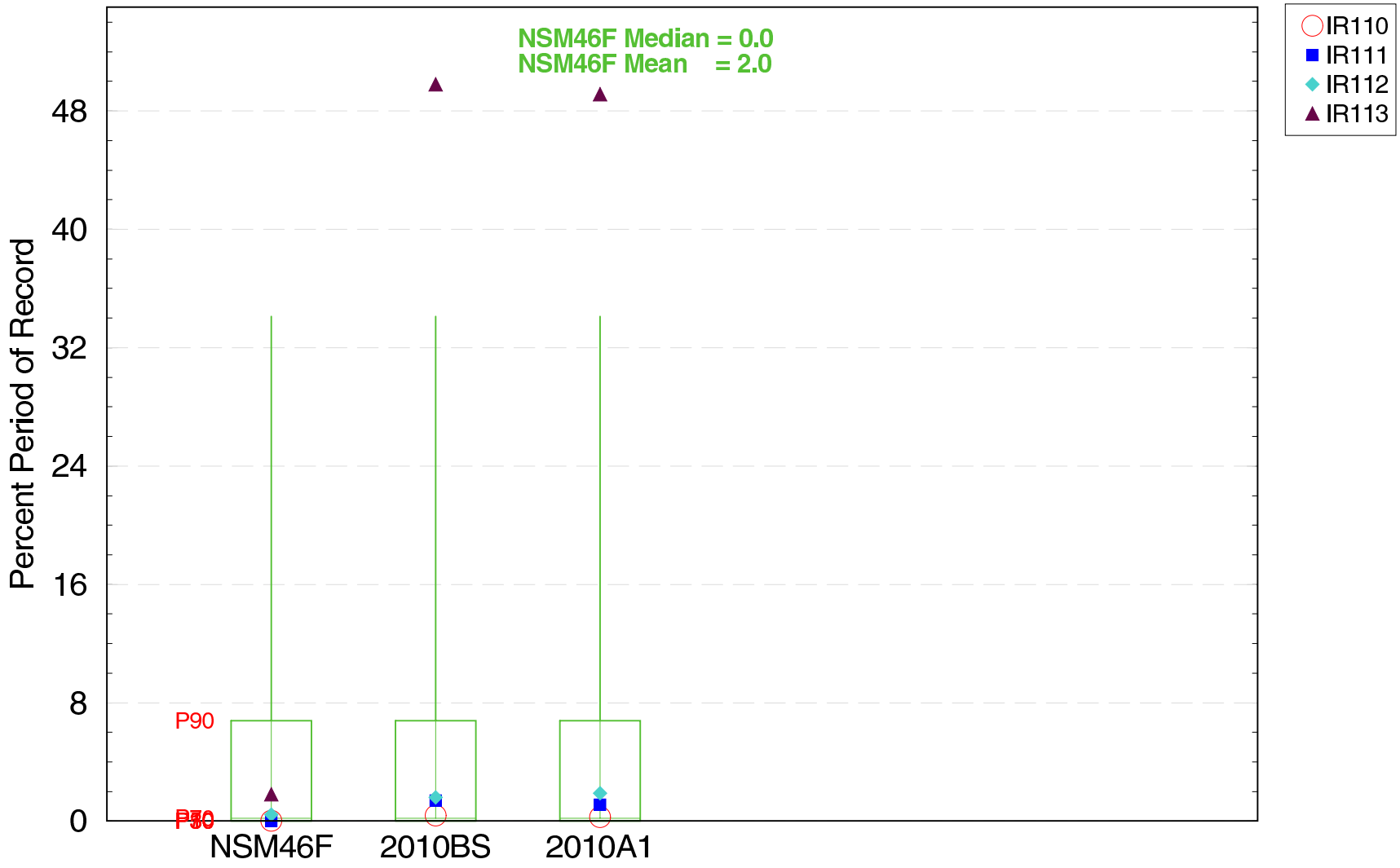

The box–whisker plot represents the min–10–30–50–70–90–max percentiles for all cells in the NSM46F Ridge & Slough Landscape

For Planning Purposes Only
Run date: Tue Apr 18 21:06:12 2006
SFWMM V5.5.1
CRAP 7.0.6
Filename: ge3_all_years_cal_ms1_ppor_high_boxplot.fig

Script used: /nw/cerp_modeling/projects/Acceler8/scripts/GE_Study/ge3.pl

RECOVER Performance Measure – GE–E3

Extreme Events in the Ridge & Slough Landscape

Percent Period of Record Low Events < −1.0 feet (01/01/1965 – 12/31/2000)

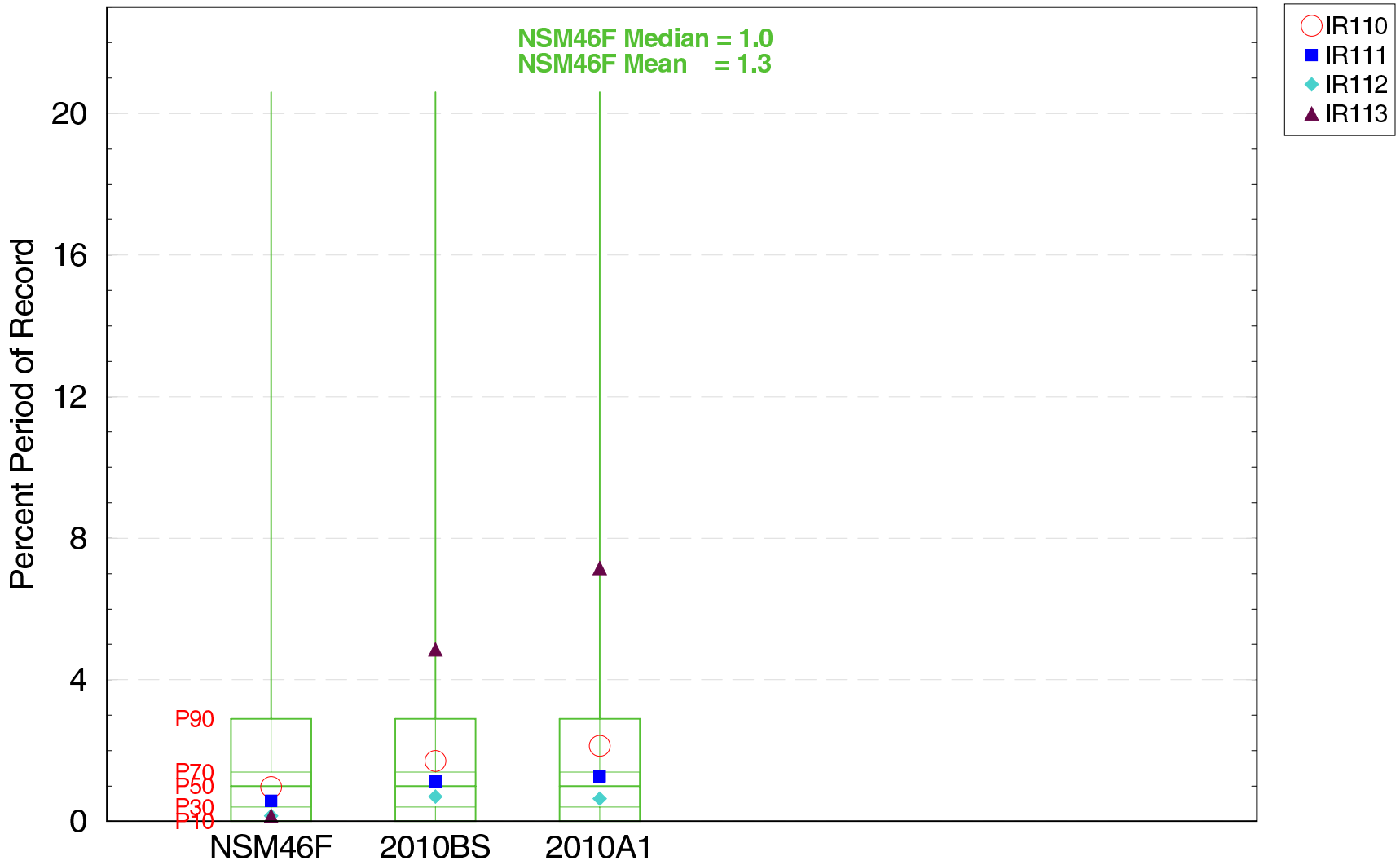

The box–whisker plot represents the min–10–30–50–70–90–max percentiles for all cells in the NSM46F Ridge & Slough Landscape

For Planning Purposes Only
Run date: Tue Apr 18 21:06:12 2006
SFWMM V5.5.1
CRAP 7.0.6
Script used: /nw/cerp_modeling/projects/Acceler8/scripts/GE_SCRIPTS/ge3.pl
Filename: ge3_all_years_cal_rns1_ppor_low_boxplot.fig

RECOVER Performance Measure – GE–E3

Extreme Events in the Ridge & Slough (WCA3A N)

Percent Period of Record High Events > 2.5 feet (01/01/1965 – 12/31/2000)

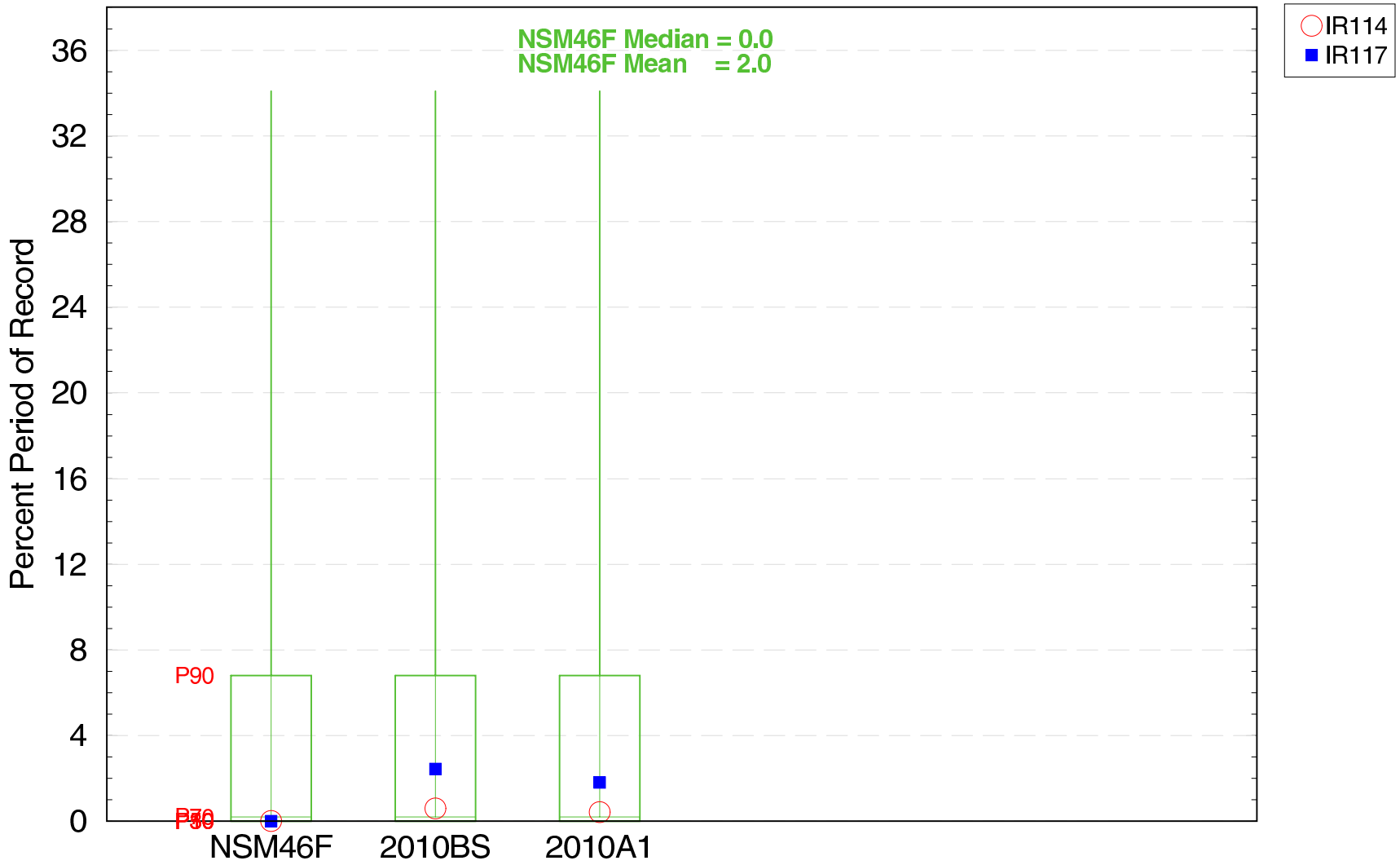

The box–whisker plot represents the min–10–30–50–70–90–max percentiles for all cells in the NSM46F Ridge & Slough Landscape

For Planning Purposes Only
Run date: Tue Apr 18 21:06:12 2006
SFWMM V5.5.1
CRAP7906
Script used: /nw/cerp_modeling/projects/Acceler8/scripts/GE_SCRIPTS/ge3.pl
Filename: ge3_all_years_cal_ms2_ppor_high_boxplot.fig

RECOVER Performance Measure – GE–E3

Extreme Events in the Ridge & Slough (WCA3A N)

Average Duration of High Events (Weeks) > 2.5 feet (01/01/1965 – 12/31/2000)

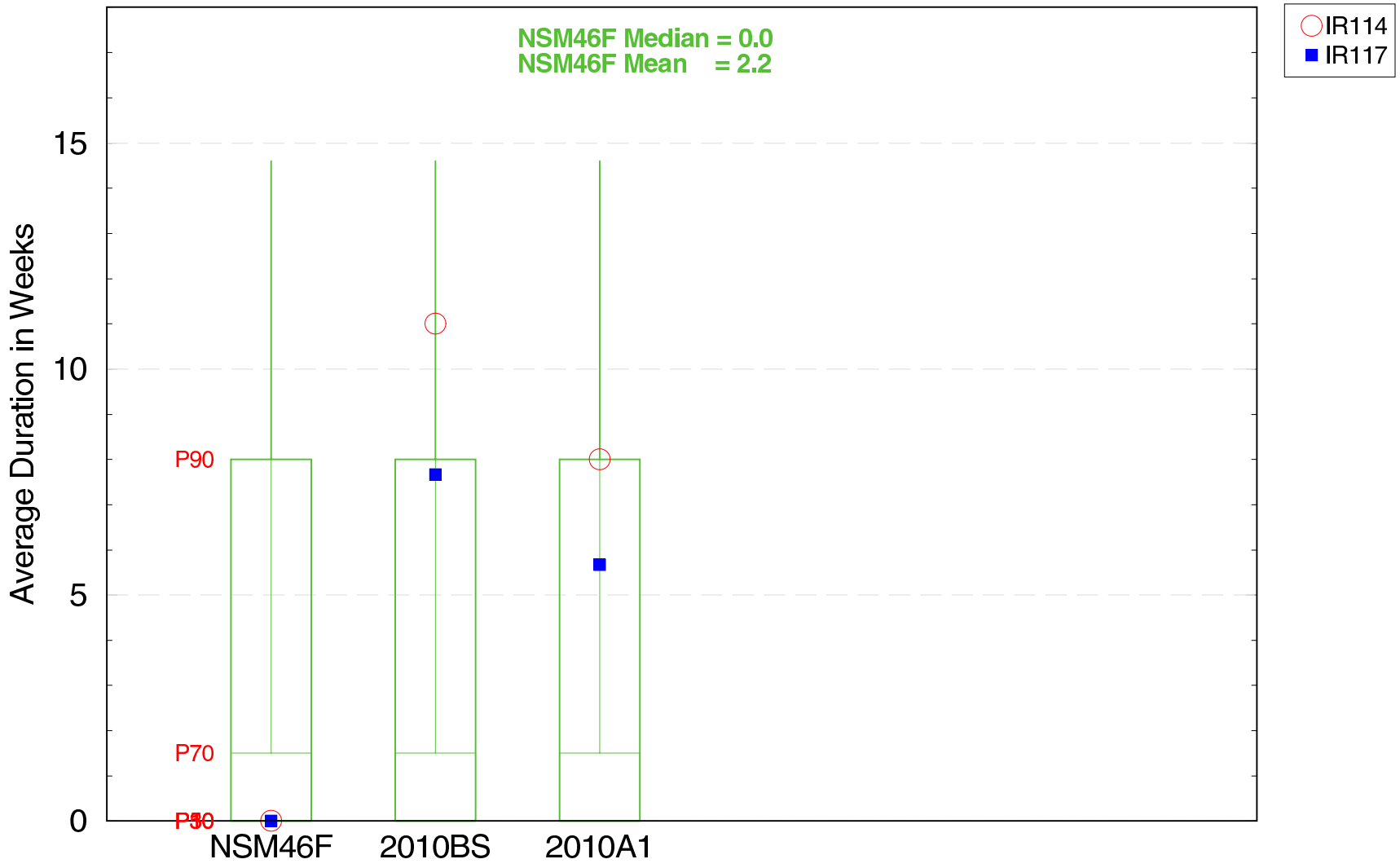

The box–whisker plot represents the min–10–30–50–70–90–max percentiles for all cells in the NSM46F Ridge & Slough Landscape

For Planning Purposes Only
Run date: Tue Apr 18 21:06:12 2006
SFWMM V5.5.1
CRAP7906
Script used: /nw/cerp_modeling/projects/Acceler8/scripts/GE_SCRIPTS/ge3.pl
Filename: ge3_all_years_cal_ms2_duration_high_boxplot.fig

RECOVER Performance Measure – GE–E3

Extreme Events in the Ridge & Slough (WCA3A N)

Percent Period of Record Low Events < −1.0 feet (01/01/1965 – 12/31/2000)

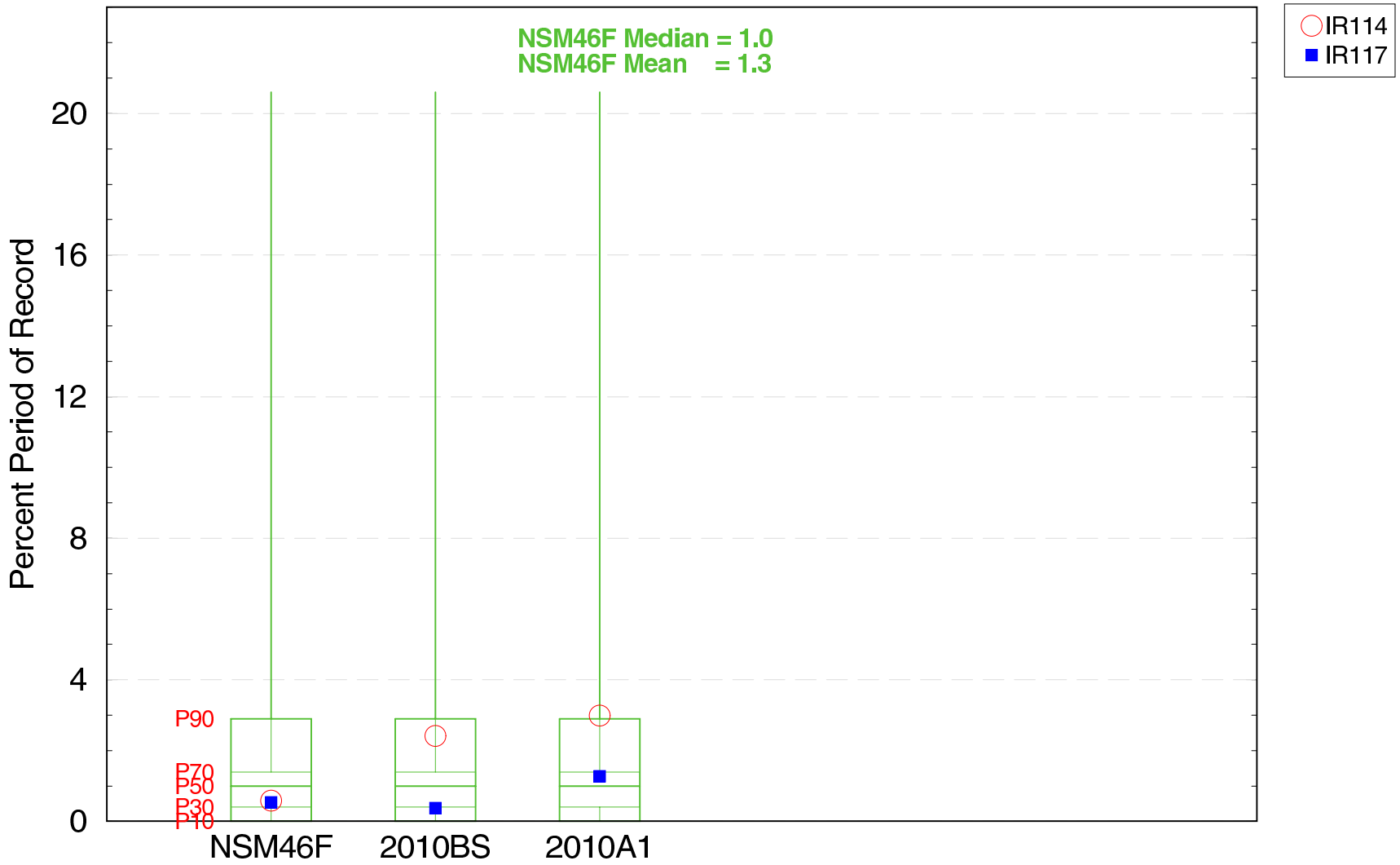

The box–whisker plot represents the min–10–30–50–70–90–max percentiles for all cells in the NSM46F Ridge & Slough Landscape

For Planning Purposes Only
Run date: Tue Apr 18 21:06:12 2006
SFWMM V5.5.1
CRAP7906
Script used: /nw/cerp_modeling/projects/Acceler8/scripts/GE_SCRIPTS/ge3.pl
Filename: ge3_all_years_cal_rns2_ppor_low_boxplot.fig

RECOVER Performance Measure – GE–E3

Extreme Events in the Ridge & Slough (WCA3A N)

Average Duration of Low Events (Weeks) < −1.0 foot (01/01/1965 – 12/31/2000)

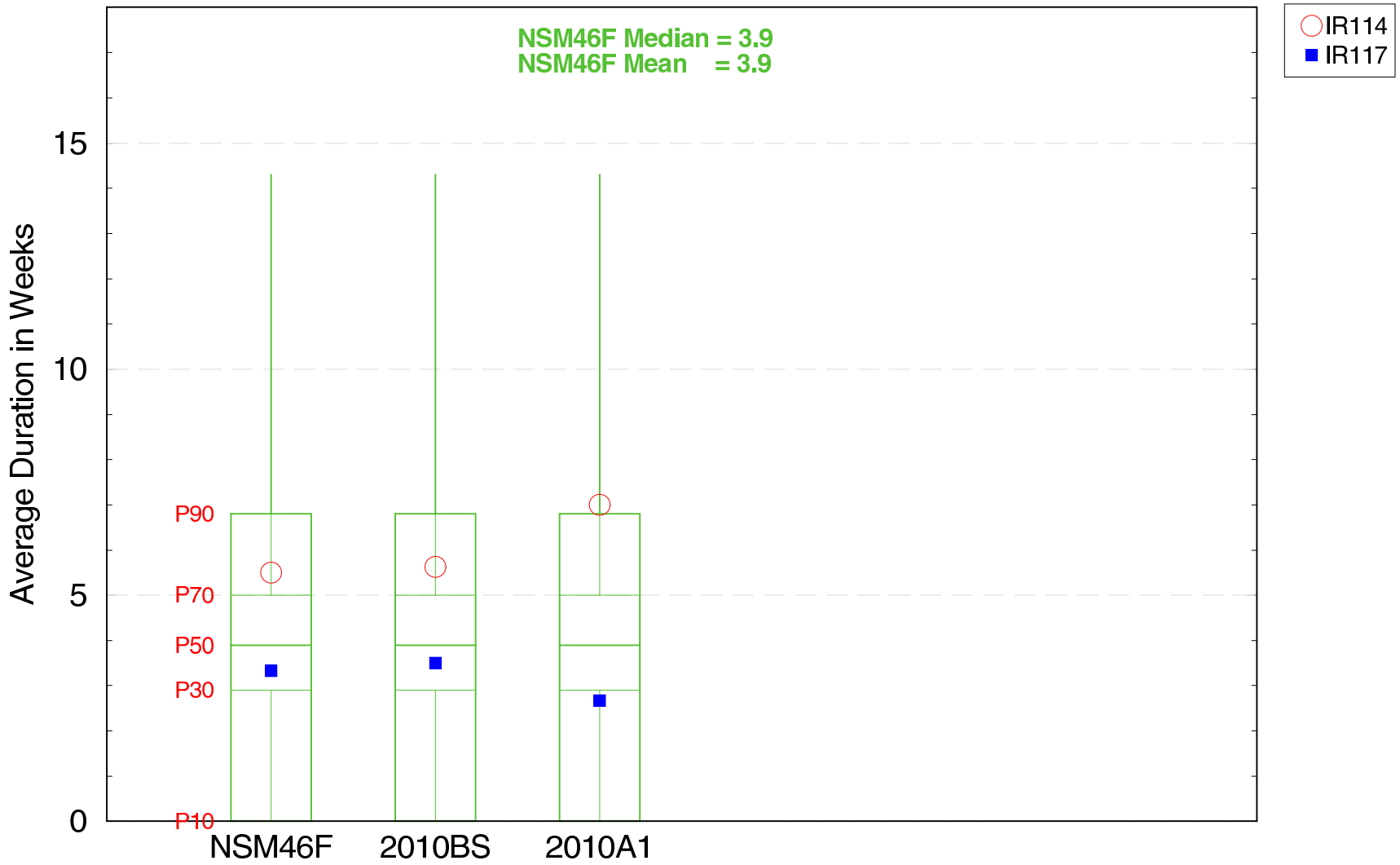

The box–whisker plot represents the min–10–30–50–70–90–max percentiles for all cells in the NSM46F Ridge & Slough Landscape

For Planning Purposes Only
Run date: Tue Apr 18 21:06:12 2006
SFWMM V5.5.1
CRAP7906

Script used: /nw/cerp_modeling/projects/Acceler8/scripts/GE_SCRIPTS/ge3.pl
Filename: ge3_all_years_cal_ms2_duration_low_boxplot.fig

RECOVER Performance Measure – GE–E3

Extreme Events in the Loxahatchee NWR Landscape

Number of Low Events < −1.0 foot Water Years (10/07/1965 – 9/30/2000)

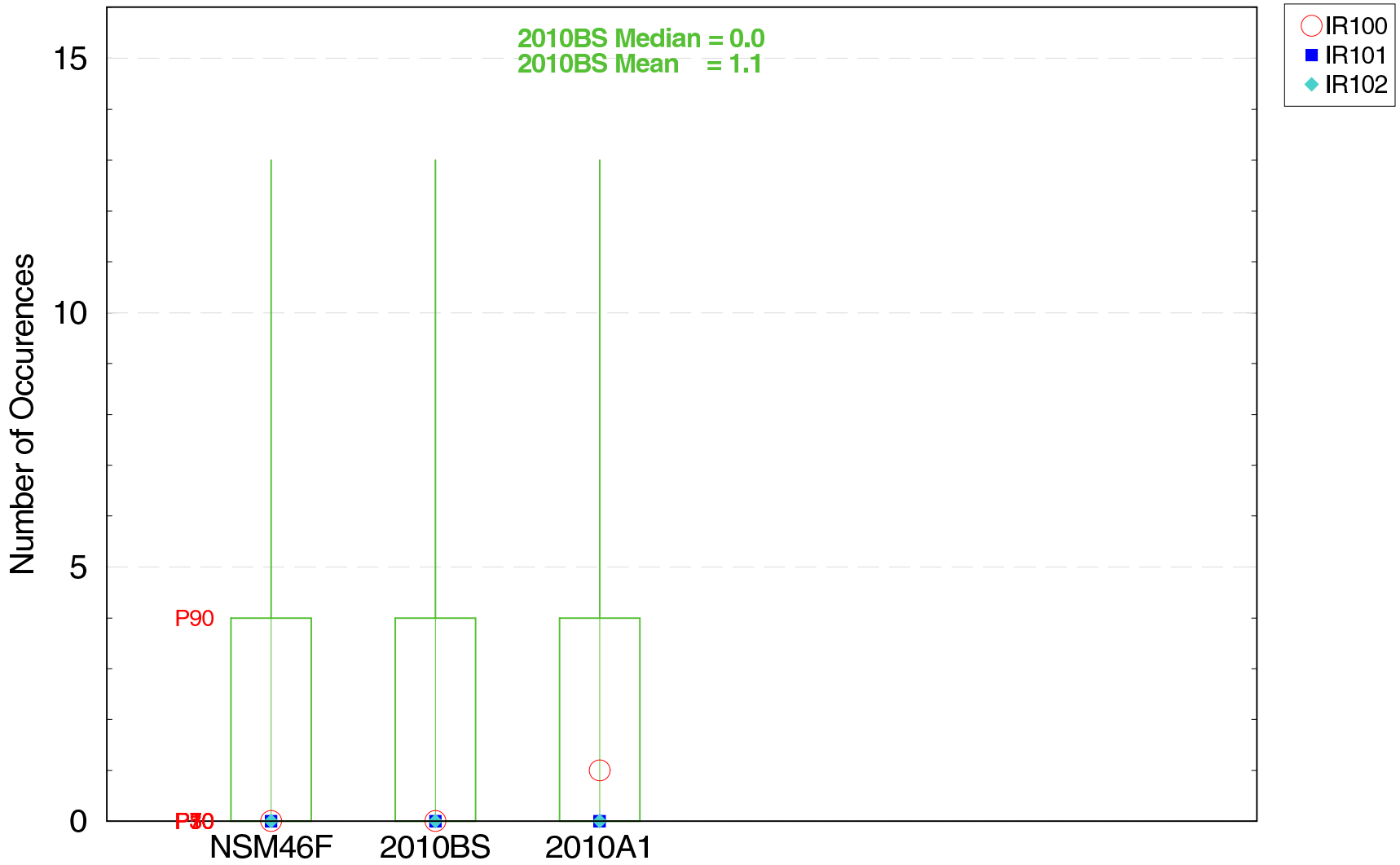

The box–whisker plot represents the min–10–30–50–70–90–max percentiles for all cells in the 2010BS Loxahatchee NWR Landscape

For Planning Purposes Only
Run date: Tue Apr 18 21:06:12 2006
SFWMM V5.5.1
CRAP7906
Script used: /nw/cerp_modeling/projects/Acceler8/scripts/GE_Scripts/ge3.pl
Filename: ge3_all_years_wat_lnwr_count_low_boxplot.fig

RECOVER Performance Measure – GE–E3

Extreme Events in the Ridge & Slough (WCA3A E)

Number of High Events > 2.5 feet (01/01/1965 – 12/31/2000)

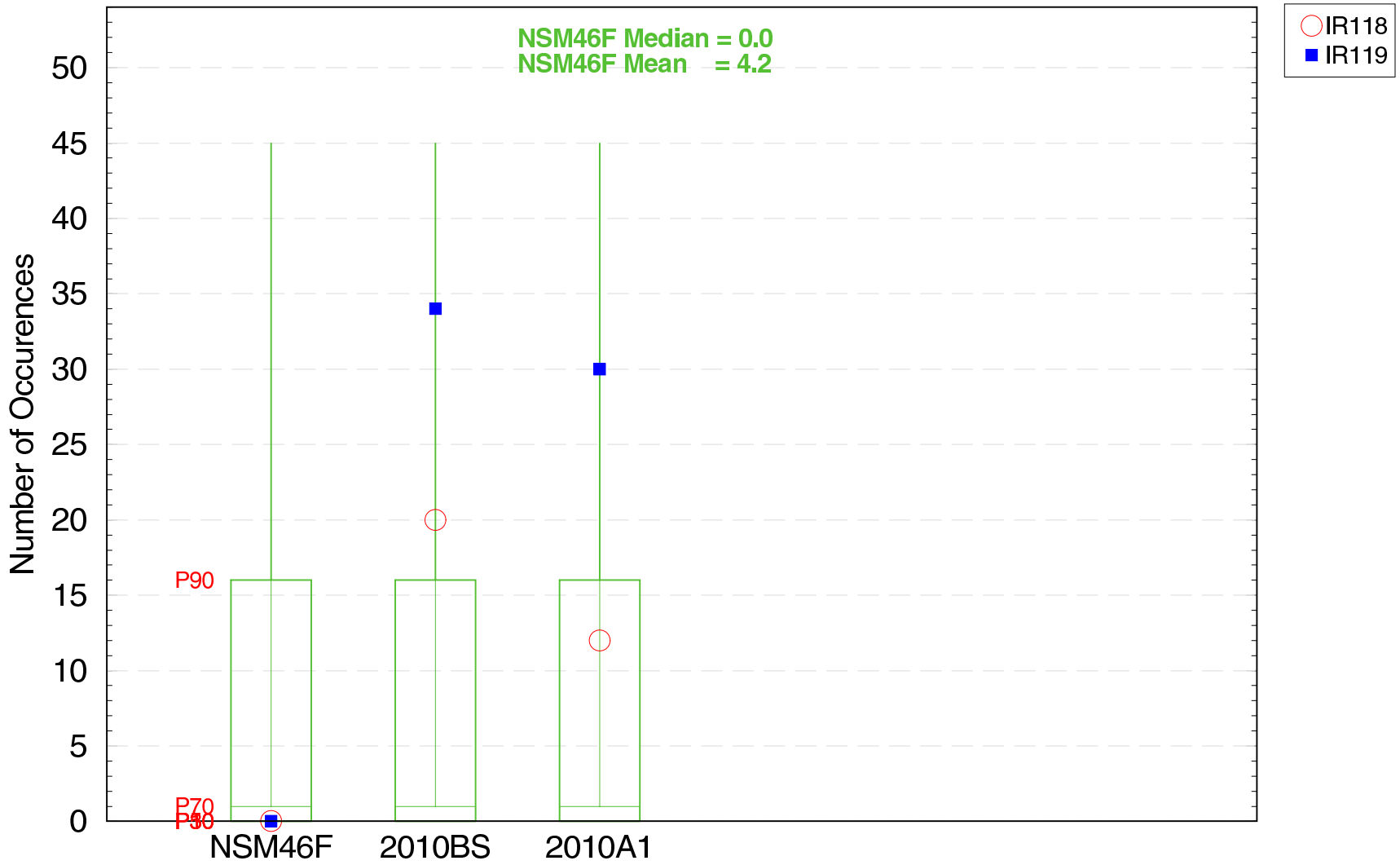

The box–whisker plot represents the min–10–30–50–70–90–max percentiles for all cells in the NSM46F Ridge & Slough Landscape

For Planning Purposes Only
Run date: Tue Apr 18 21:06:12 2006
SFWMM V5.5.1
CRAP7906

RECOVER Performance Measure – GE–E3

Script used: /nw/cerp_modeling/projects/Acceler8/scripts/GE_Scripts/ge3.pl
Filename: ge3_all_years_cal_rns3_count_high_boxplot.fig

Extreme Events in the Ridge & Slough (WCA3 S)

Number of High Events > 2.5 feet (01/01/1965 – 12/31/2000)

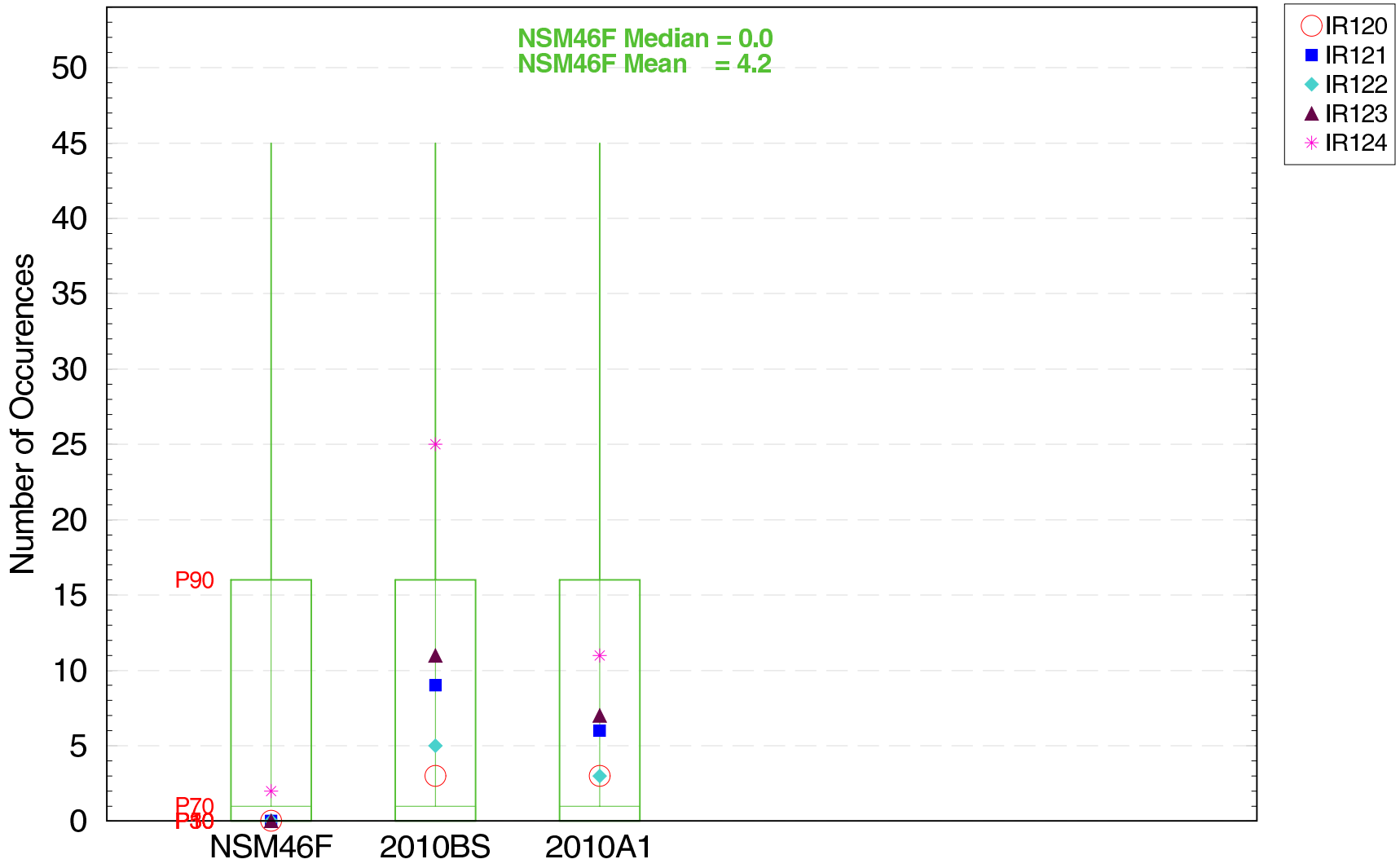

The box–whisker plot represents the min–10–30–50–70–90–max percentiles for all cells in the NSM46F Ridge & Slough Landscape

For Planning Purposes Only
Run date: Tue Apr 18 21:06:12 2006
SFWMM V5.5.1
CRAP7906
Script used: /nw/cerp_modeling/projects/Acceler8/scripts/GE_Scripts/ge3.pl
Filename: ge3_all_years_cal_rns4_count_high_boxplot.fig

RECOVER Performance Measure – GE–E3

Extreme Events in the Sawgrass Plains Landscape

Percent Period of Record High Events > 2.0 feet (01/01/1965 – 12/31/2000)

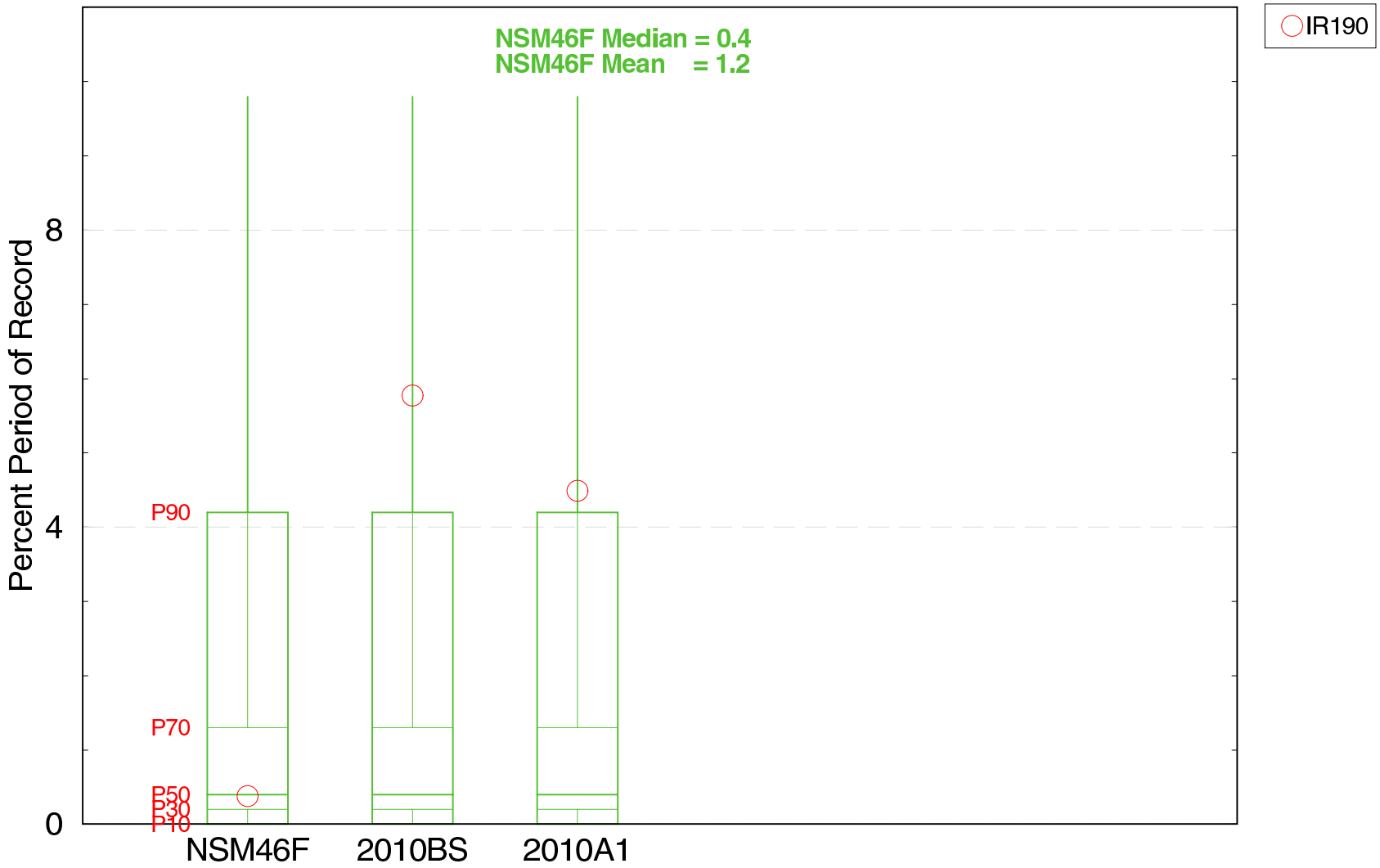

The box–whisker plot represents the min–10–30–50–70–90–max percentiles for all cells in the NSM46F Sawgrass Plains Landscape

For Planning Purposes Only
Run date: Tue Apr 18 21:06:12 2006
SFWMM V5.5.1
CRAP7906
Script used: /nw/cerp_modeling/projects/Acceler8/scripts/GE_Scrip7906/ge3.pl
Filename: ge3_all_years_cal_saw_ppor_high_boxplot.fig

RECOVER Performance Measure – GE–E3

Extreme Events in the Ridge & Slough (WCA3A E)

Average Duration of High Events (Weeks) > 2.5 feet (01/01/1965 – 12/31/2000)

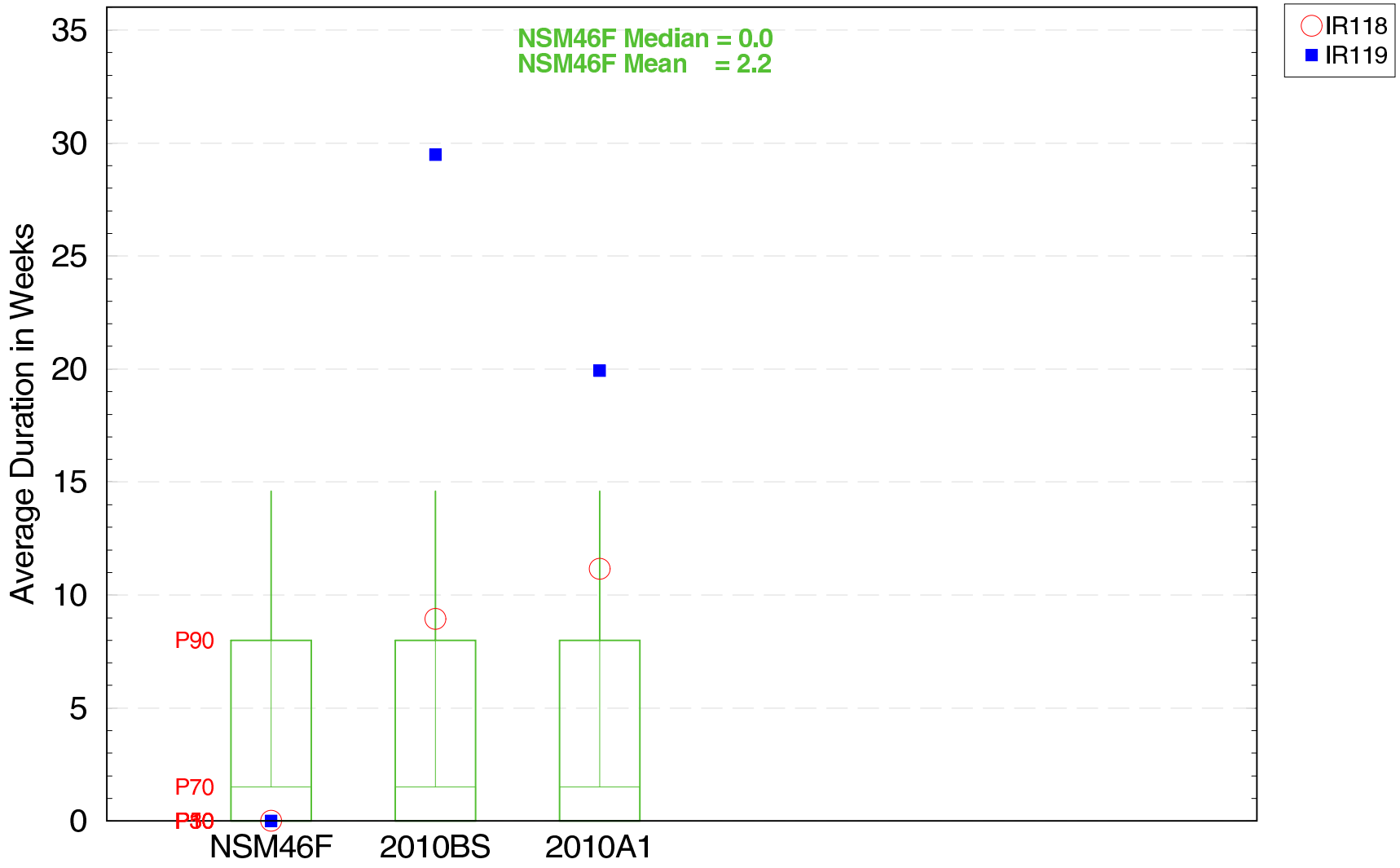

The box–whisker plot represents the min–10–30–50–70–90–max percentiles for all cells in the NSM46F Ridge & Slough Landscape

For Planning Purposes Only
Run date: Tue Apr 18 21:06:12 2006
SFWMM V5.5.1
CRAP7906

Script used: /nw/cerp_modeling/projects/Acceler8/scripts/GE_SCRIPTS/ge3.pl
Filename: ge3_all_years_cal_rns3_duration_high_boxplot.fig

RECOVER Performance Measure – GE–E3

Extreme Events in the Ridge & Slough (WCA3A E)

Percent Period of Record Low Events < −1.0 feet (01/01/1965 – 12/31/2000)

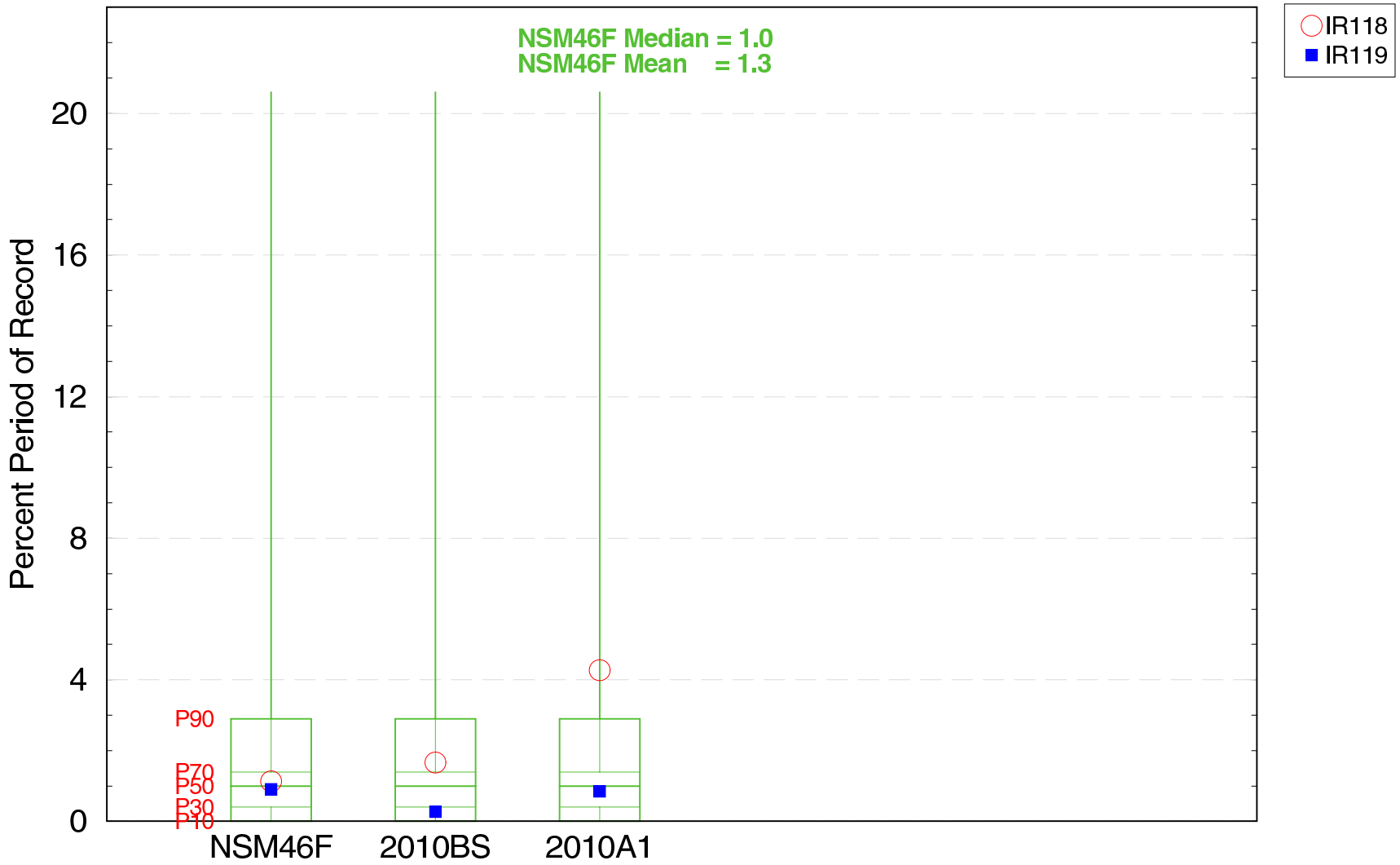

The box–whisker plot represents the min–10–30–50–70–90–max percentiles for all cells in the NSM46F Ridge & Slough Landscape

For Planning Purposes Only
Run date: Tue Apr 18 21:06:12 2006
SFWMM V5.5.1
CRAP7906
Script used: /nw/cerp_modeling/projects/Acceler8/scripts/GE_SCRIPTS/ge3.pl
Filename: ge3_all_years_cal_rns3_ppor_low_boxplot.fig

RECOVER Performance Measure – GE–E3

Extreme Events in the Ridge & Slough (WCA3B)

Number of Low Events < −1.0 foot (01/01/1965 – 12/31/2000)

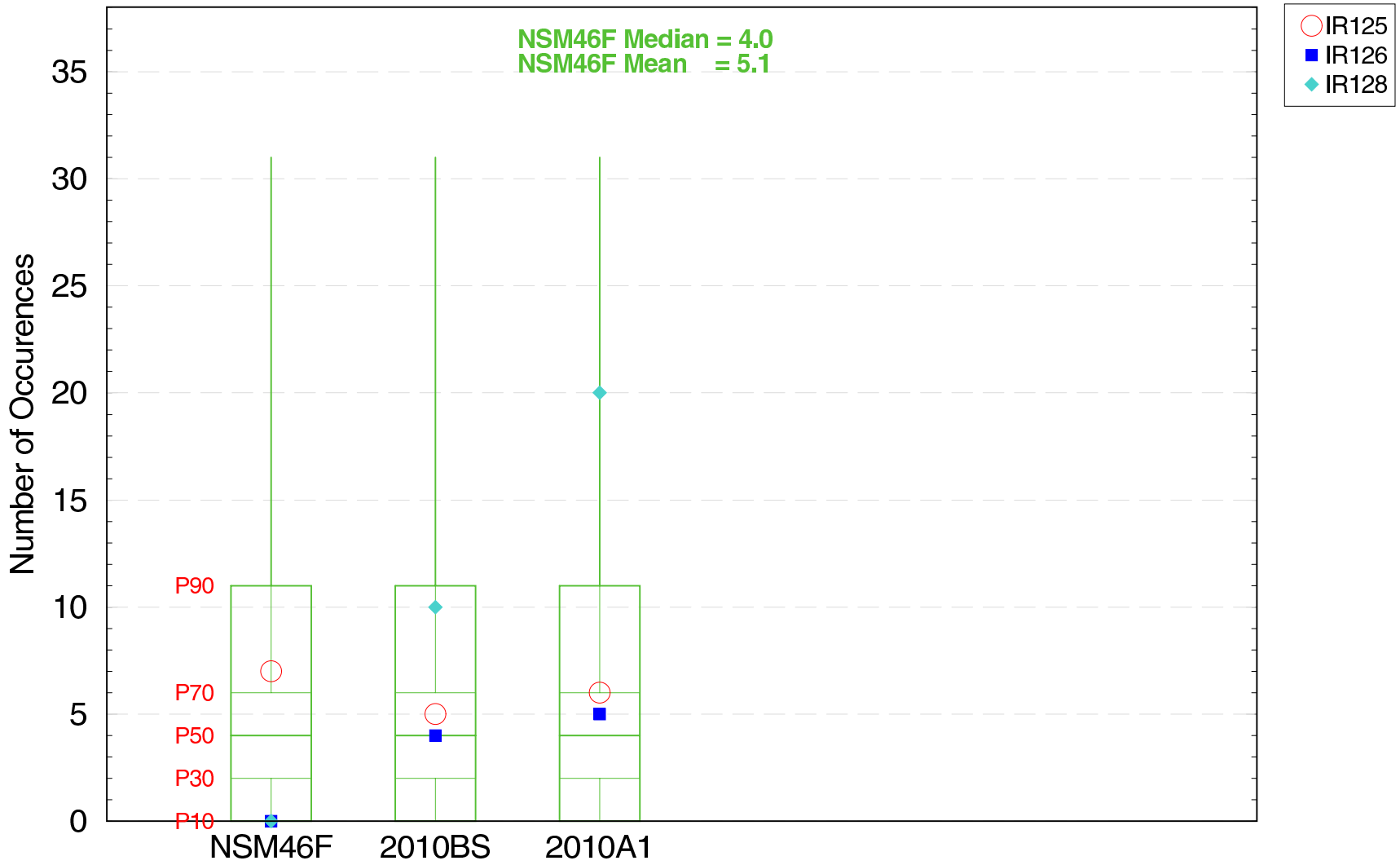

The box–whisker plot represents the min–10–30–50–70–90–max percentiles for all cells in the NSM46F Ridge & Slough Landscape

For Planning Purposes Only
Run date: Tue Apr 18 21:06:12 2006
SFWMM V5.5.1
CRAP7906
Script used: /nw/cerp_modeling/projects/Acceler8/scripts/GE_SCRIPTS/ge3.pl
Filename: ge3_all_years_cal_rns5_count_low_boxplot.fig

RECOVER Performance Measure – GE–E3

Extreme Events in the Ridge & Slough (WCA3 S)

Percent Period of Record High Events > 2.5 feet (01/01/1965 – 12/31/2000)

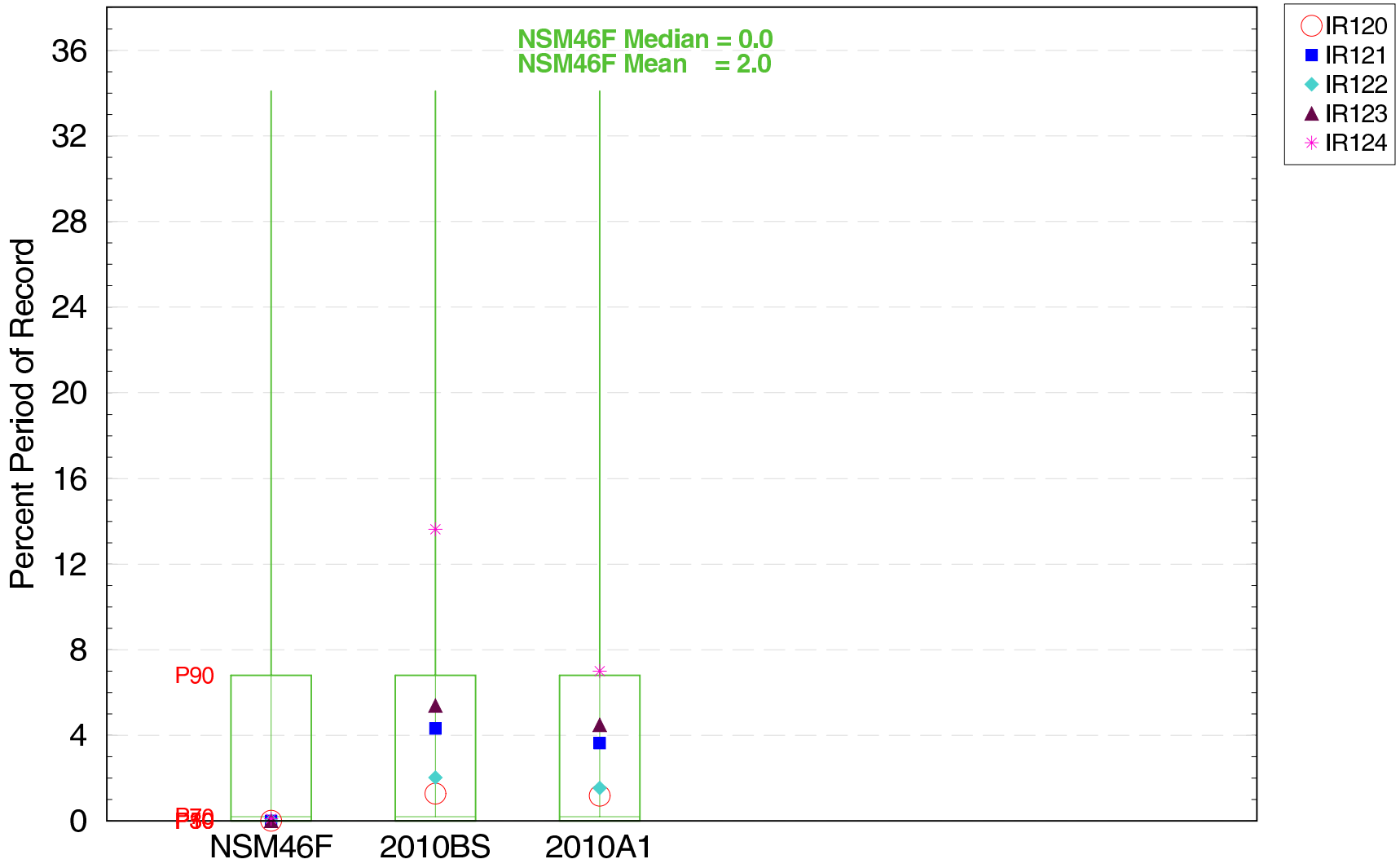

The box–whisker plot represents the min–10–30–50–70–90–max percentiles for all cells in the NSM46F Ridge & Slough Landscape

For Planning Purposes Only
Run date: Tue Apr 18 21:06:12 2006
SFWMM V5.5.1
CRAP7906
Script used: /nw/cerp_modeling/projects/Acceler8/scripts/GE_SCRIPTS/ge3.pl
Filename: ge3_all_years_cal_ms4_ppor_high_boxplot.fig

RECOVER Performance Measure – GE–E3

Extreme Events in the Ridge & Slough (WCA3 S)

Average Duration of High Events (Weeks) > 2.5 feet (01/01/1965 – 12/31/2000)

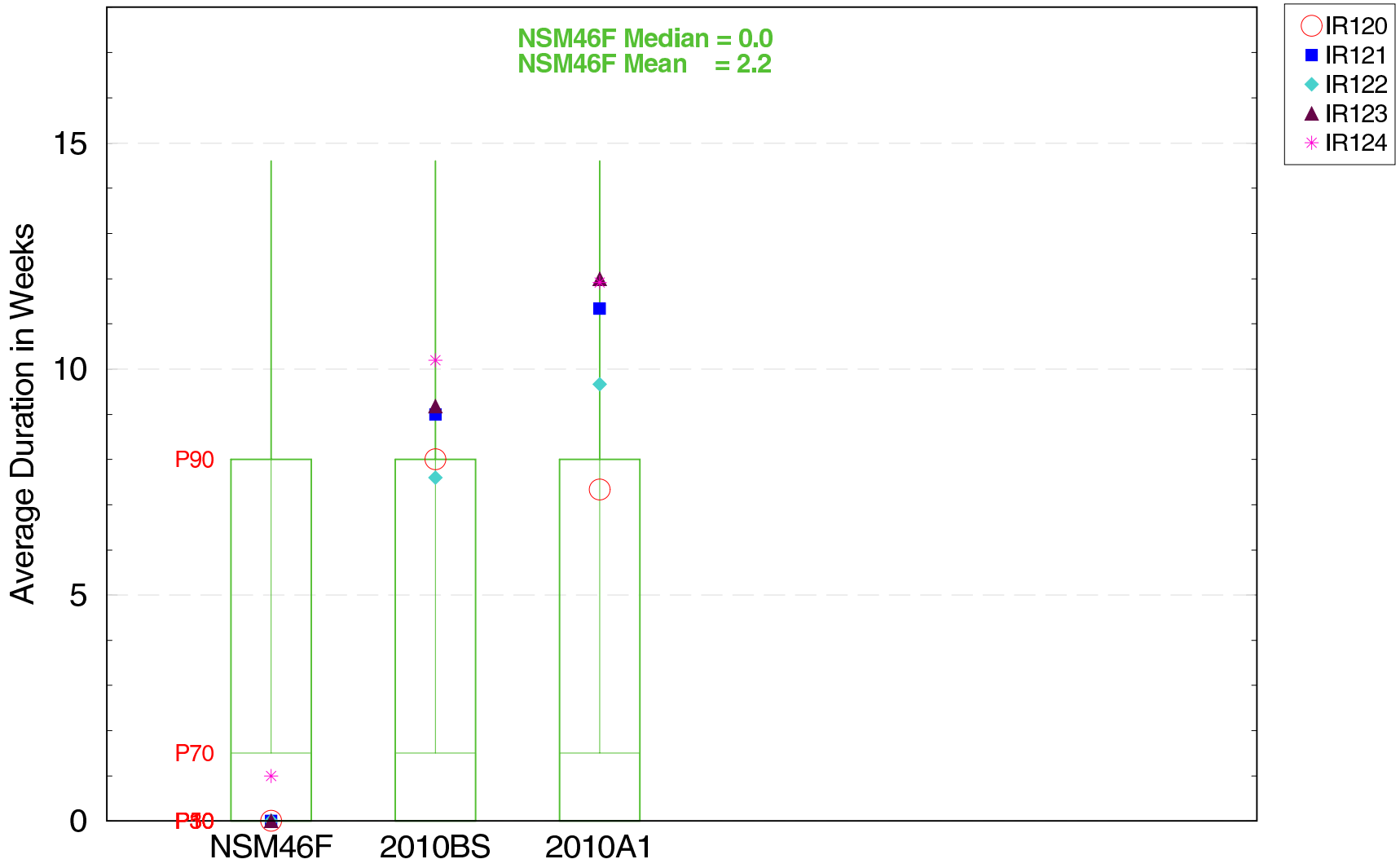

The box–whisker plot represents the min–10–30–50–70–90–max percentiles for all cells in the NSM46F Ridge & Slough Landscape

For Planning Purposes Only
Run date: Tue Apr 18 21:06:12 2006
SFWMM V5.5.1
CRAP7906

Script used: /nw/cerp_modeling/projects/Acceler8/scripts/GE_SCRIPTS/ge3.pl
Filename: ge3_all_years_cal_ms4_duration_high_boxplot.fig

RECOVER Performance Measure – GE–E3

Extreme Events in the Ridge & Slough (WCA3 S)

Percent Period of Record Low Events < −1.0 feet (01/01/1965 – 12/31/2000)

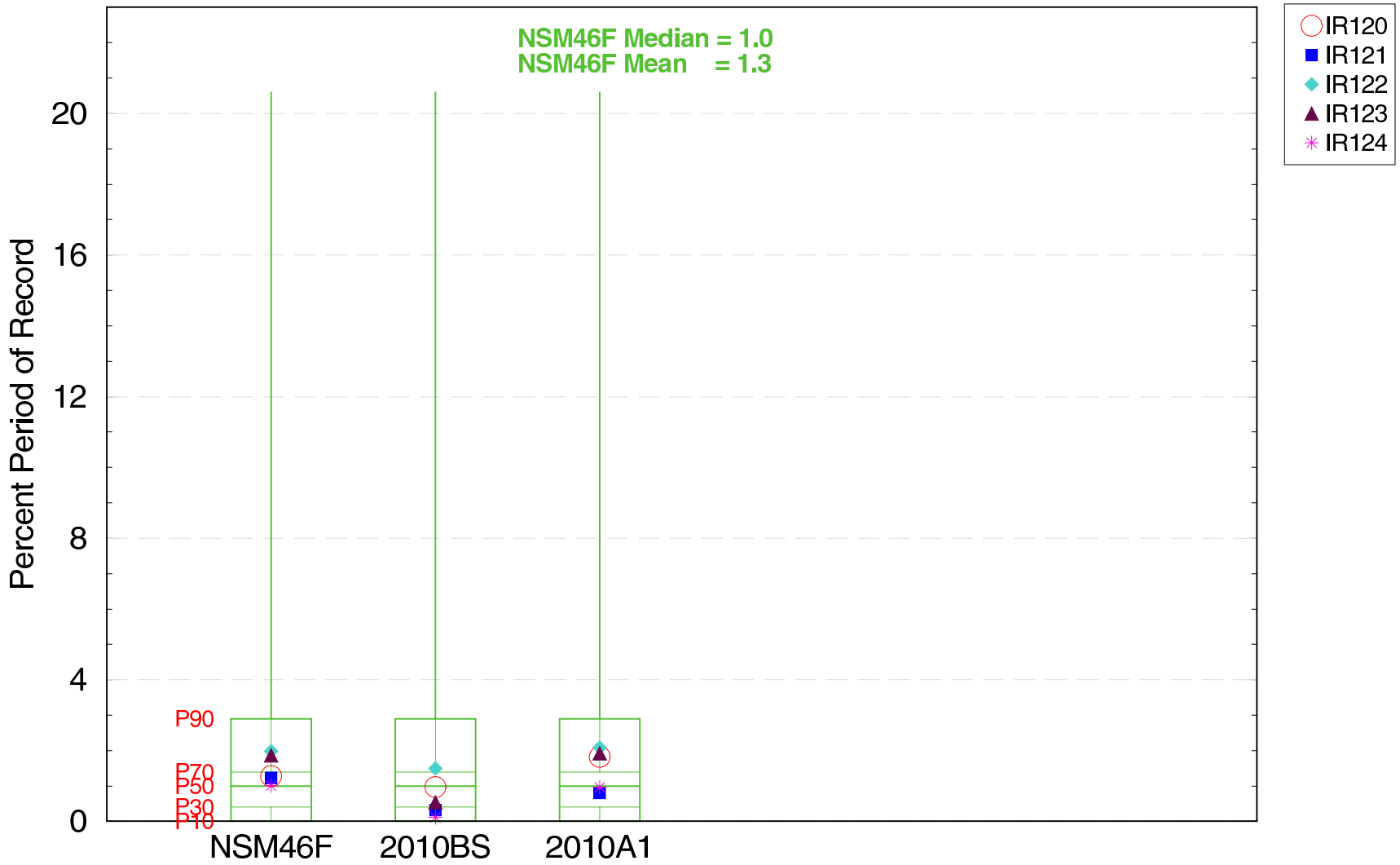

The box–whisker plot represents the min–10–30–50–70–90–max percentiles for all cells in the NSM46F Ridge & Slough Landscape

For Planning Purposes Only
Run date: Tue Apr 18 21:06:12 2006
SFWMM V5.5.1
CRAP 7.0.6
Script used: /nw/cerp_modeling/projects/Acceler8/scripts/GE_SCRIPTS/ge3.pl
Filename: ge3_all_years_cal_rns4_ppor_low_boxplot.fig

RECOVER Performance Measure – GE–E3

Extreme Events in the Ridge & Slough (WCA3 S)

Average Duration of Low Events (Weeks) < −1.0 foot (01/01/1965 – 12/31/2000)

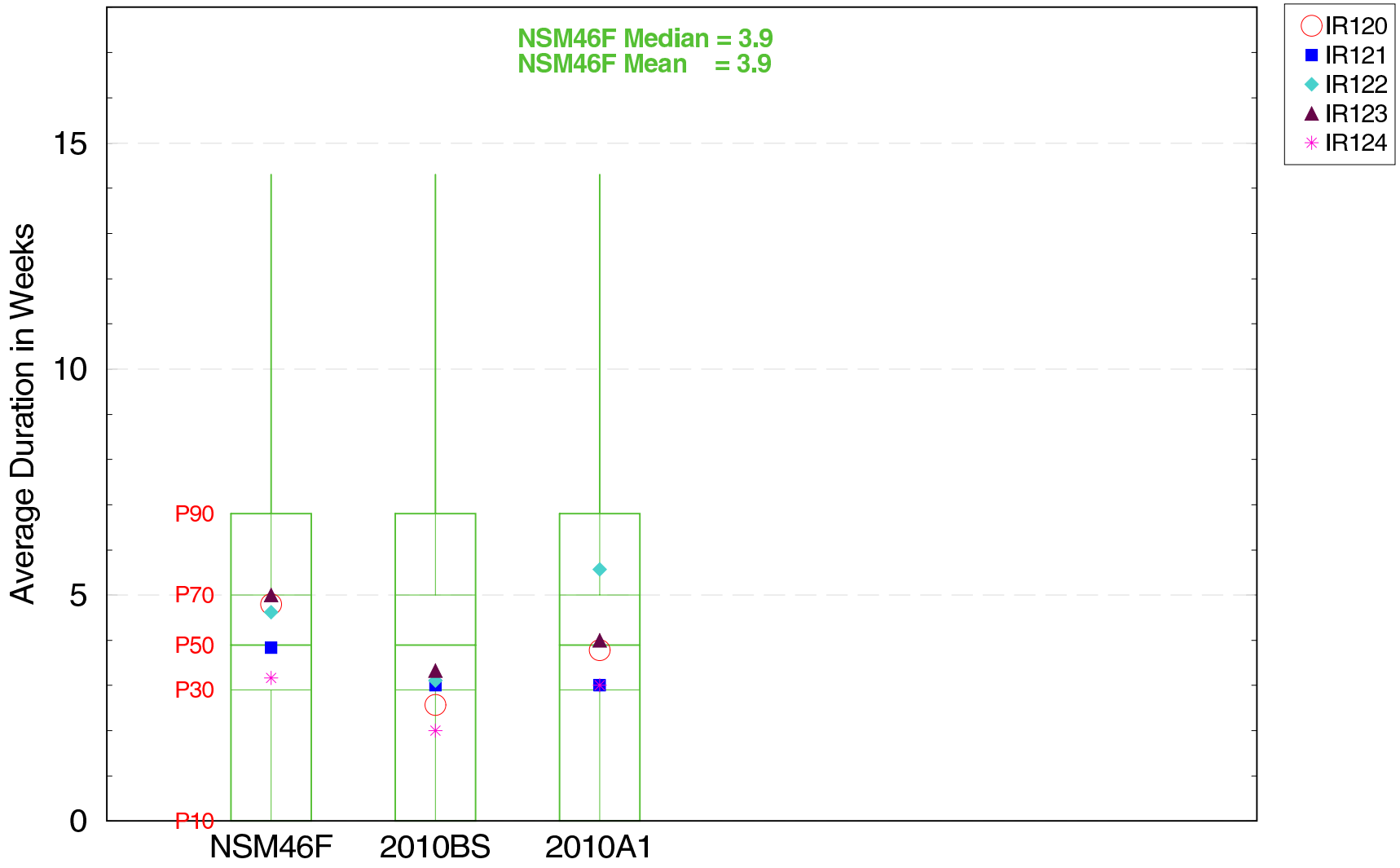

The box–whisker plot represents the min–10–30–50–70–90–max percentiles for all cells in the NSM46F Ridge & Slough Landscape

For Planning Purposes Only
Run date: Tue Apr 18 21:06:12 2006
SFWMM V5.5.1
CRAP7906

Script used: /nw/cerp_modeling/projects/Acceler8/scripts/GE_SCRIPTS/ge3.pl
Filename: ge3_all_years_cal_ms4_duration_low_boxplot.fig

RECOVER Performance Measure – GE–E3

Extreme Events in the Ridge & Slough (WCA3B)

Number of High Events > 2.5 feet (01/01/1965 – 12/31/2000)

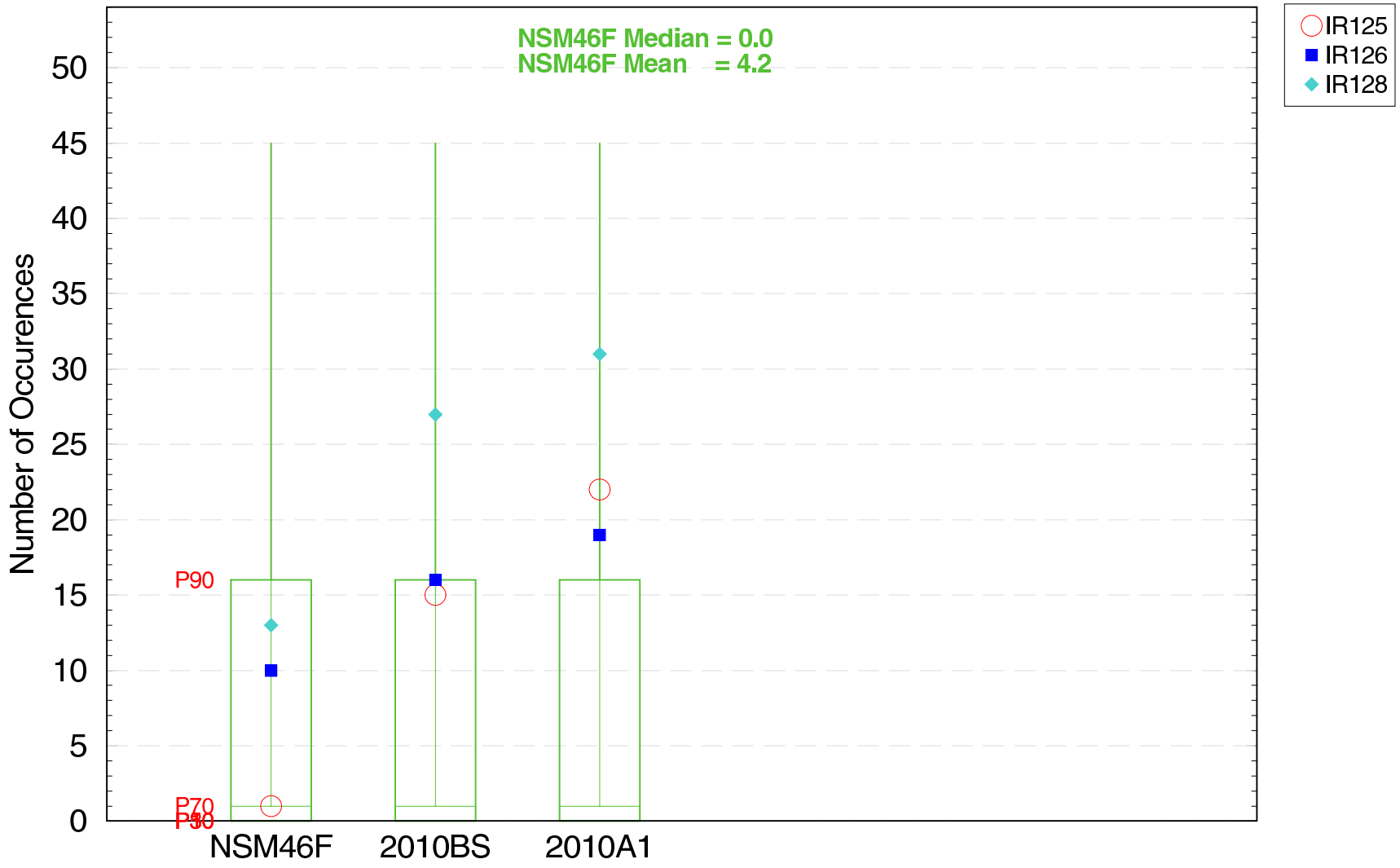

The box–whisker plot represents the min–10–30–50–70–90–max percentiles for all cells in the NSM46F Ridge & Slough Landscape

For Planning Purposes Only
Run date: Tue Apr 18 21:06:12 2006
SFWMM V5.5.1
CRAP7906
Script used: /nw/cerp_modeling/projects/Acceler8/scripts/GE_Study/ge3.pl
Filename: ge3_all_years_cal_rns5_count_high_boxplot.fig

RECOVER Performance Measure – GE–E3

Extreme Events in the Sawgrass Plains Landscape

Number of High Events > 2.0 feet (01/01/1965 – 12/31/2000)

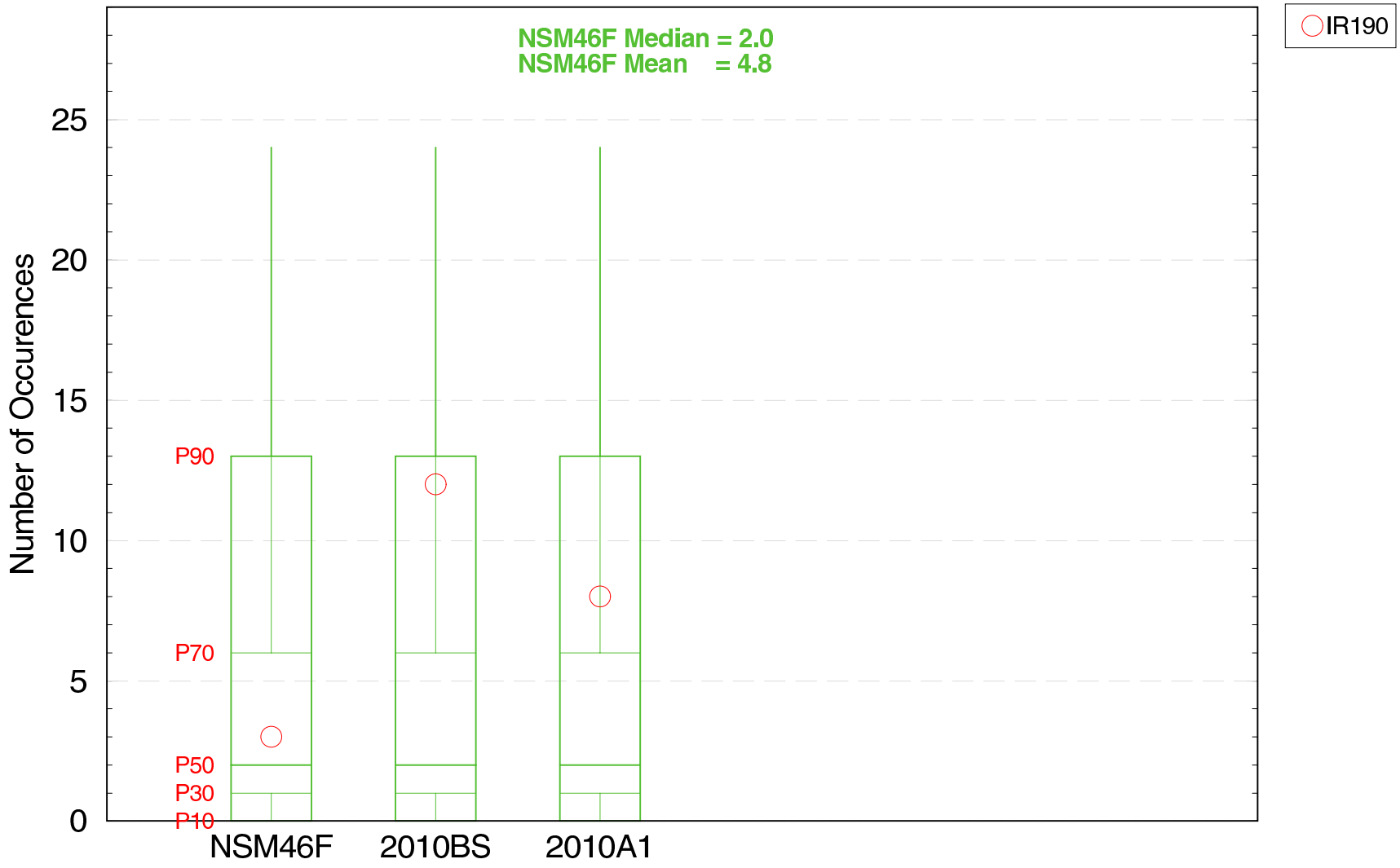

The box–whisker plot represents the min–10–30–50–70–90–max percentiles for all cells in the NSM46F Sawgrass Plains Landscape

For Planning Purposes Only
Run date: Tue Apr 18 21:06:12 2006
SFWMM V5.5.1
CRAP7906
Script used: /nw/cerp_modeling/projects/Acceler8/scripts/GE_Scrip7906/ge3.pl
Filename: ge3_all_years_cal_saw_count_high_boxplot.fig

RECOVER Performance Measure – GE–E3

Extreme Events in the Sawgrass Plains Landscape

Number of Low Events < −1.0 foot (01/01/1965 – 12/31/2000)

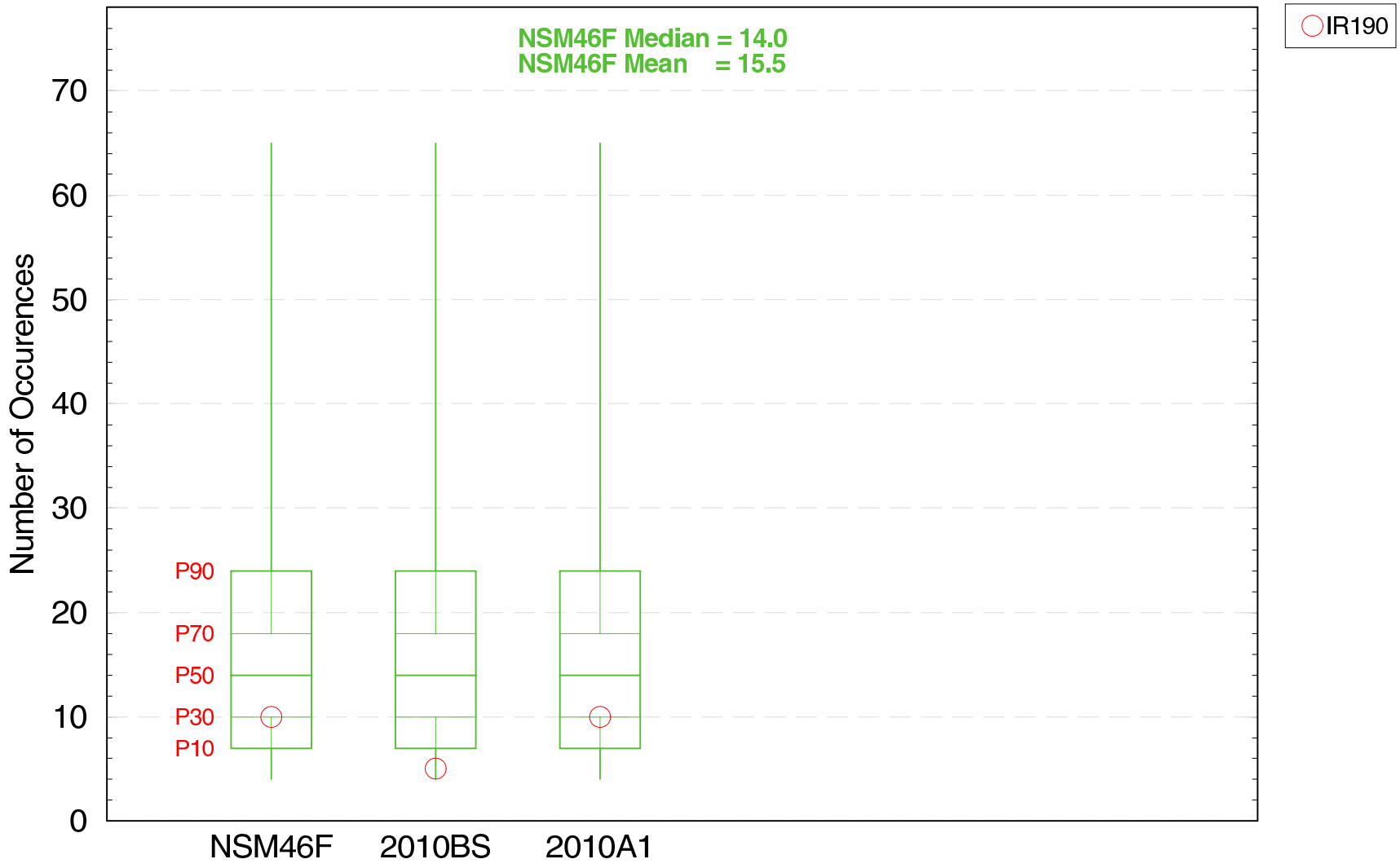

The box–whisker plot represents the min–10–30–50–70–90–max percentiles for all cells in the NSM46F Sawgrass Plains Landscape

For Planning Purposes Only
Run date: Tue Apr 18 21:06:12 2006
SFWMM V5.5.1
CRAP7906
Filename: ge3_all_years_cal_saw_count_low_boxplot.fig

Script used: /nw/cerp_modeling/projects/Acceler8/scripts/GE_SCRIPTS/ge3.pl

RECOVER Performance Measure – GE–E3

Extreme Events in the Ridge & Slough (WCA3B)

Average Duration of High Events (Weeks) > 2.5 feet (01/01/1965 – 12/31/2000)

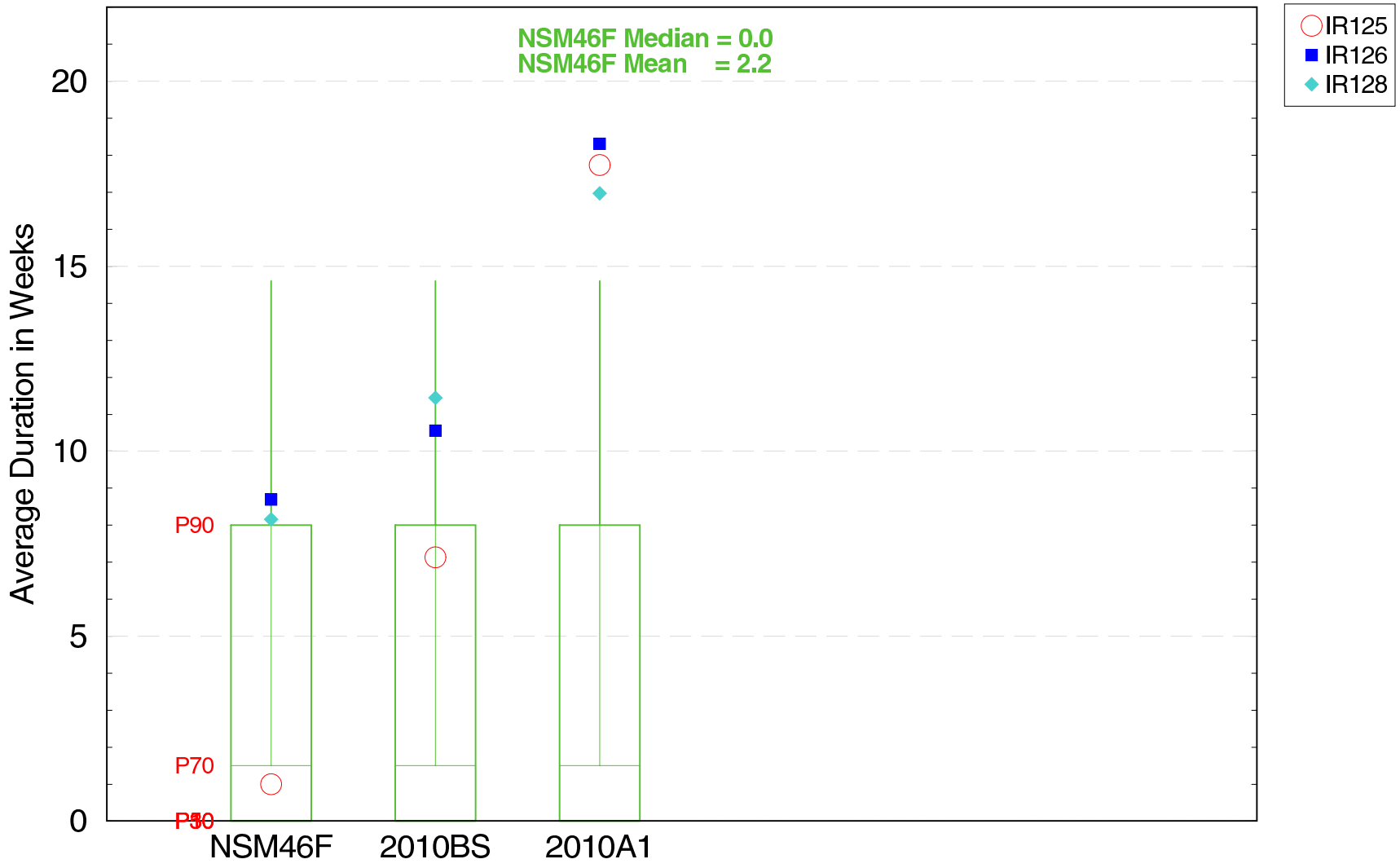

The box–whisker plot represents the min–10–30–50–70–90–max percentiles for all cells in the NSM46F Ridge & Slough Landscape

For Planning Purposes Only
Run date: Tue Apr 18 21:06:12 2006
SFWMM V5.5.1
CRAP7906

Script used: /nw/cerp_modeling/projects/Acceler8/scripts/GE_SCRIPTS/ge3.pl
Filename: ge3_all_years_cal_rms5_duration_high_boxplot.fig

RECOVER Performance Measure – GE–E3

Extreme Events in the Ridge & Slough (WCA3B)

Percent Period of Record High Events > 2.5 feet (01/01/1965 – 12/31/2000)

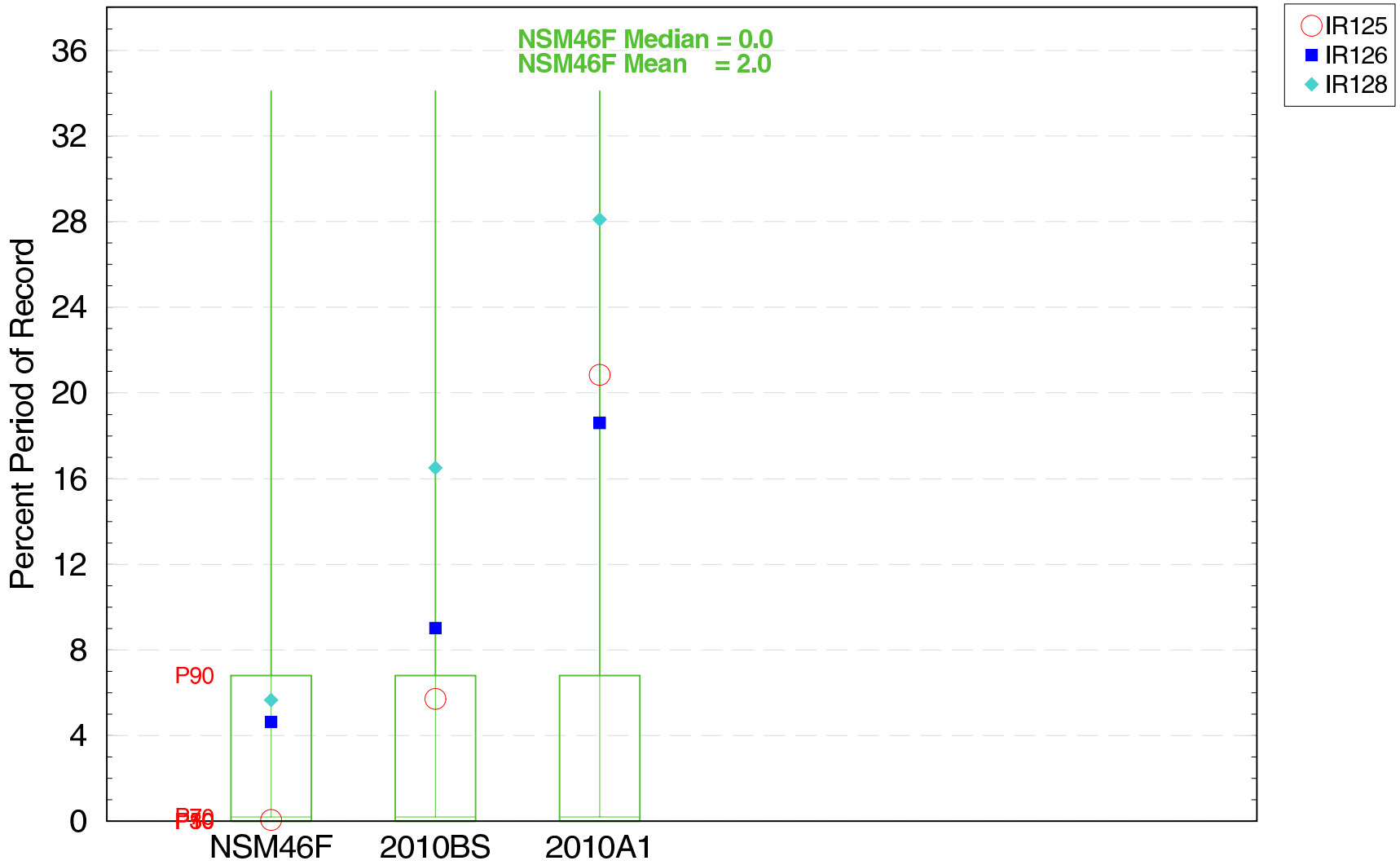

The box–whisker plot represents the min–10–30–50–70–90–max percentiles for all cells in the NSM46F Ridge & Slough Landscape

For Planning Purposes Only
Run date: Tue Apr 18 21:06:12 2006
SFWMM V5.5.1
CRAP7906
Script used: /nw/cerp_modeling/projects/Acceler8/scripts/GE_Scripts/ge3.pl
Filename: ge3_all_years_cal_ms5_ppor_high_boxplot.fig

RECOVER Performance Measure – GE–E3

Extreme Events in the Ridge & Slough (WCA3B)

Percent Period of Record Low Events < −1.0 feet (01/01/1965 – 12/31/2000)

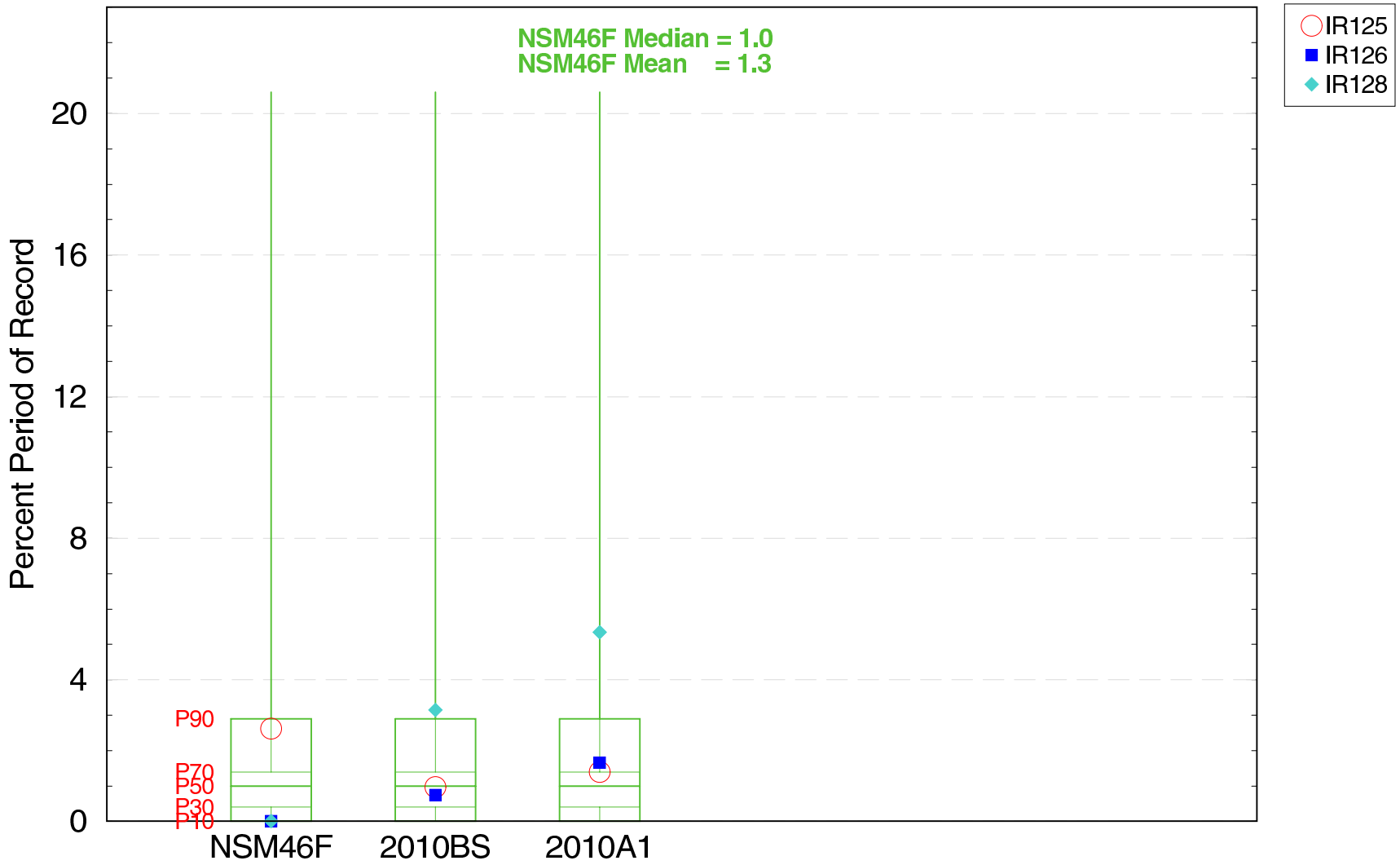

The box–whisker plot represents the min–10–30–50–70–90–max percentiles for all cells in the NSM46F Ridge & Slough Landscape

For Planning Purposes Only
Run date: Tue Apr 18 21:06:12 2006
SFWMM V5.5.1
CRAP7906
Script used: /nw/cerp_modeling/projects/Acceler8/scripts/GE_Study 7906/ge3.pl
Filename: ge3_all_years_cal_rns5_ppor_low_boxplot.fig

RECOVER Performance Measure – GE–E3

Extreme Events in the Ridge & Slough (WCA3B)

Average Duration of Low Events (Weeks) < −1.0 foot (01/01/1965 – 12/31/2000)

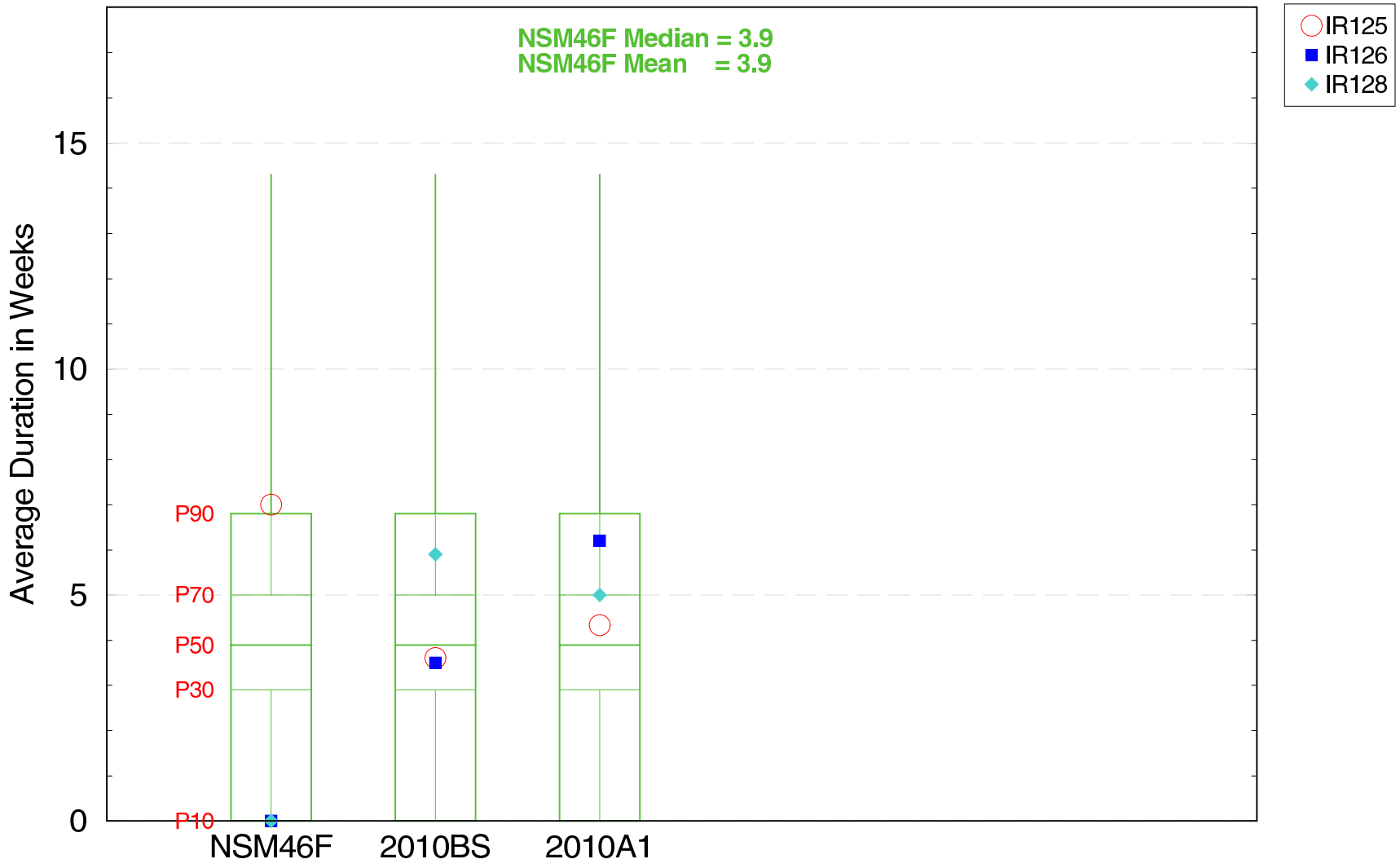

The box–whisker plot represents the min–10–30–50–70–90–max percentiles for all cells in the NSM46F Ridge & Slough Landscape

For Planning Purposes Only
Run date: Tue Apr 18 21:06:12 2006
SFWMM V5.5.1
CRAP7906

Script used: /nw/cerp_modeling/projects/Acceler8/scripts/GE_SCRIPTS/ge3.pl
Filename: ge3_all_years_cal_ms5_duration_low_boxplot.fig

RECOVER Performance Measure – GE–E3

Extreme Events in the Shark Slough Landscape

Average Duration of Low Events (Weeks) < −1.0 foot (01/01/1965 – 12/31/2000)

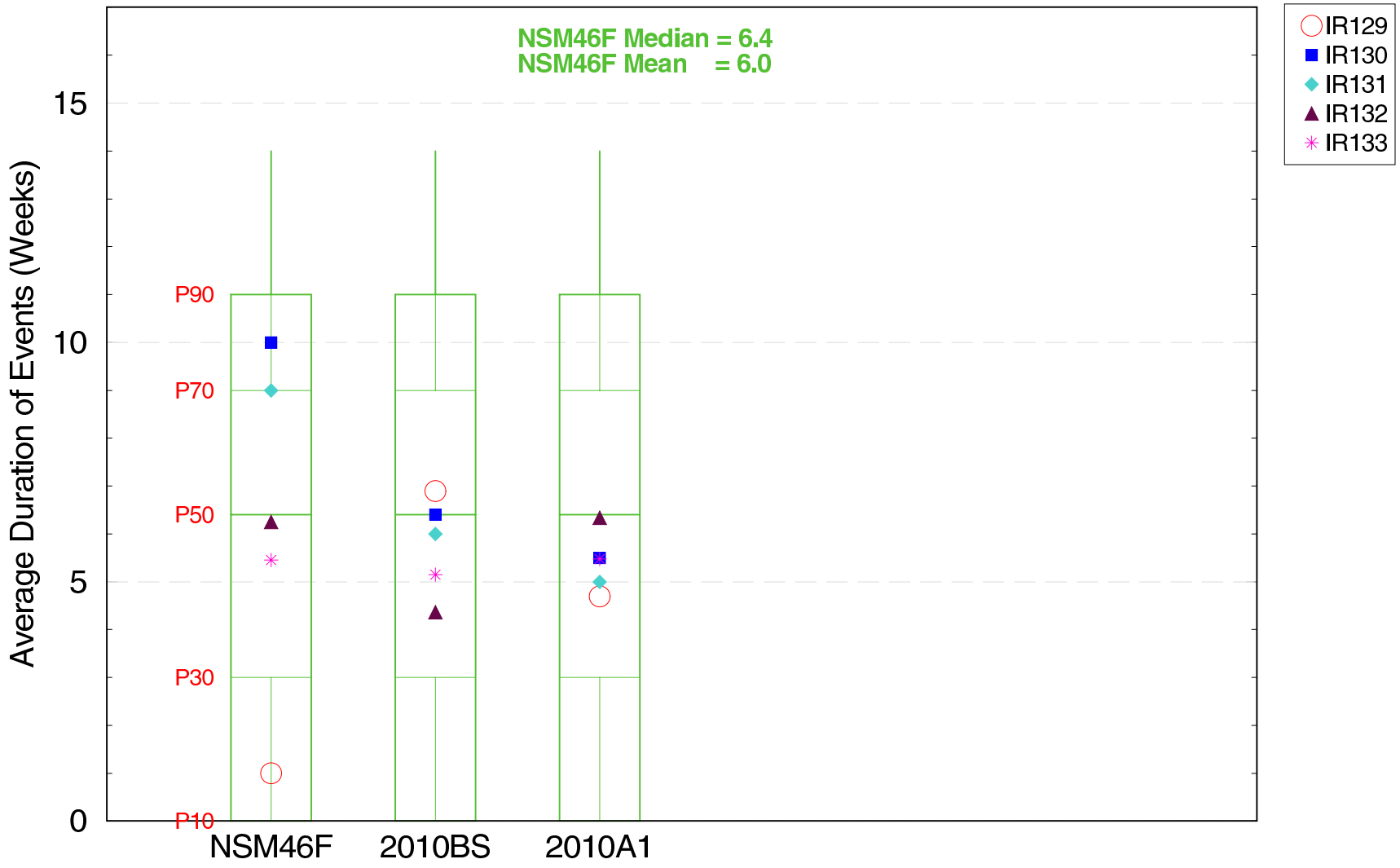

The box–whisker plot represents the min–10–30–50–70–90–max percentiles for all cells in the NSM46F Shark Slough Landscape

For Planning Purposes Only
Run date: Tue Apr 18 21:06:12 2006
SFWMM V5.5.1
CRAP7906
Script used: /nw/cerp_modeling/projects/Acceler8/scripts/GE_SCRIPTS/ge3.pl
Filename: ge3_all_years_cal_srs_duration_low_boxplot.fig

RECOVER Performance Measure – GE–E3

Extreme Events in the Shark Slough Landscape

Percent Period of Record High Events > 2.5 feet (01/01/1965 – 12/31/2000)

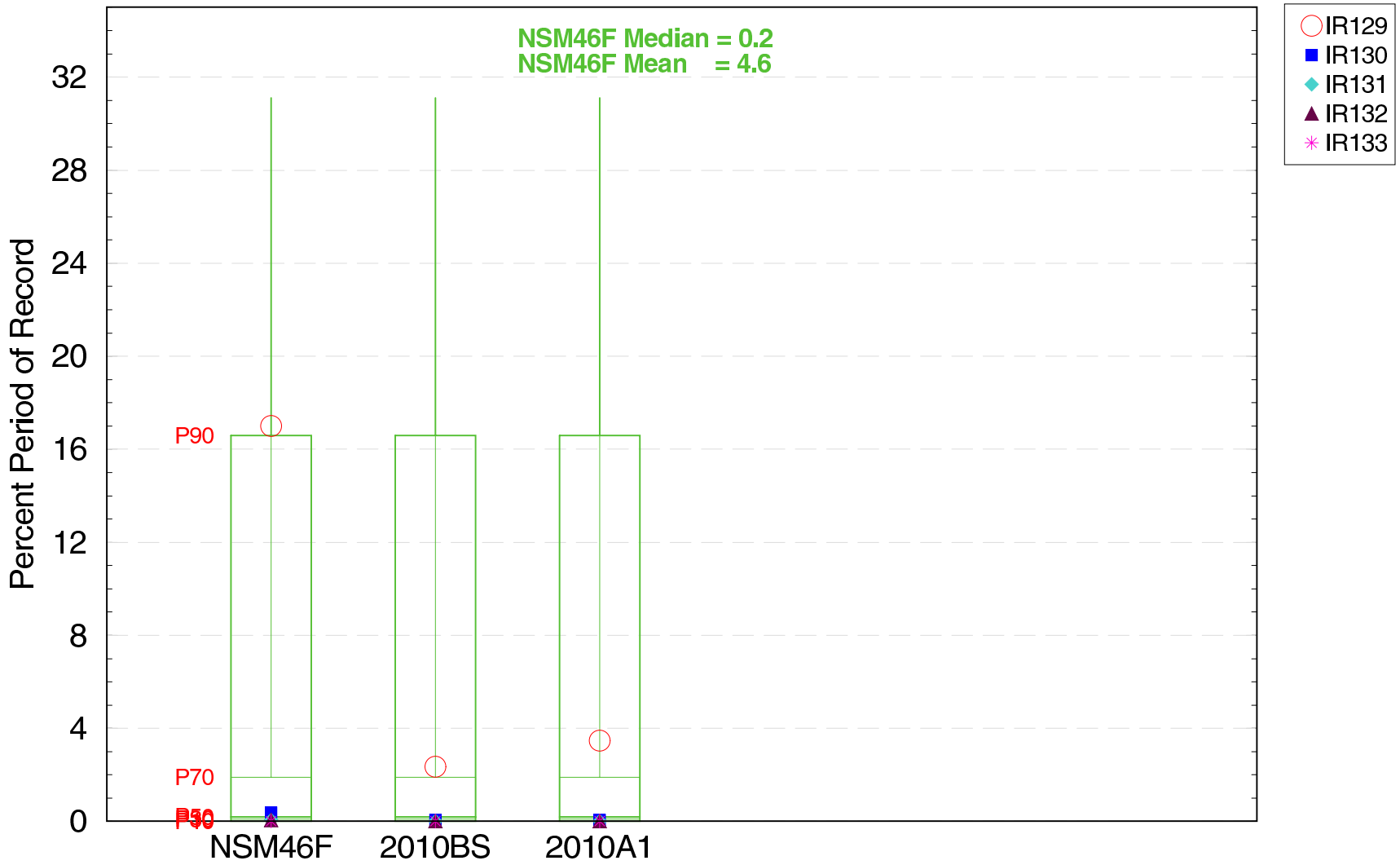

The box–whisker plot represents the min–10–30–50–70–90–max percentiles for all cells in the NSM46F Shark Slough Landscape

For Planning Purposes Only
Run date: Tue Apr 18 21:06:12 2006
SFWMM V5.5.1
CRAP7906
Filename: ge3_all_years_cal_srs_ppor_high_boxplot.fig

Script used: /nw/cerp_modeling/projects/Acceler8/scripts/GE_Scrip/ge3.pl

RECOVER Performance Measure – GE–E3

Extreme Events in the Sawgrass Plains Landscape

Average Duration of High Events (Weeks) > 2.0 feet (01/01/1965 – 12/31/2000)

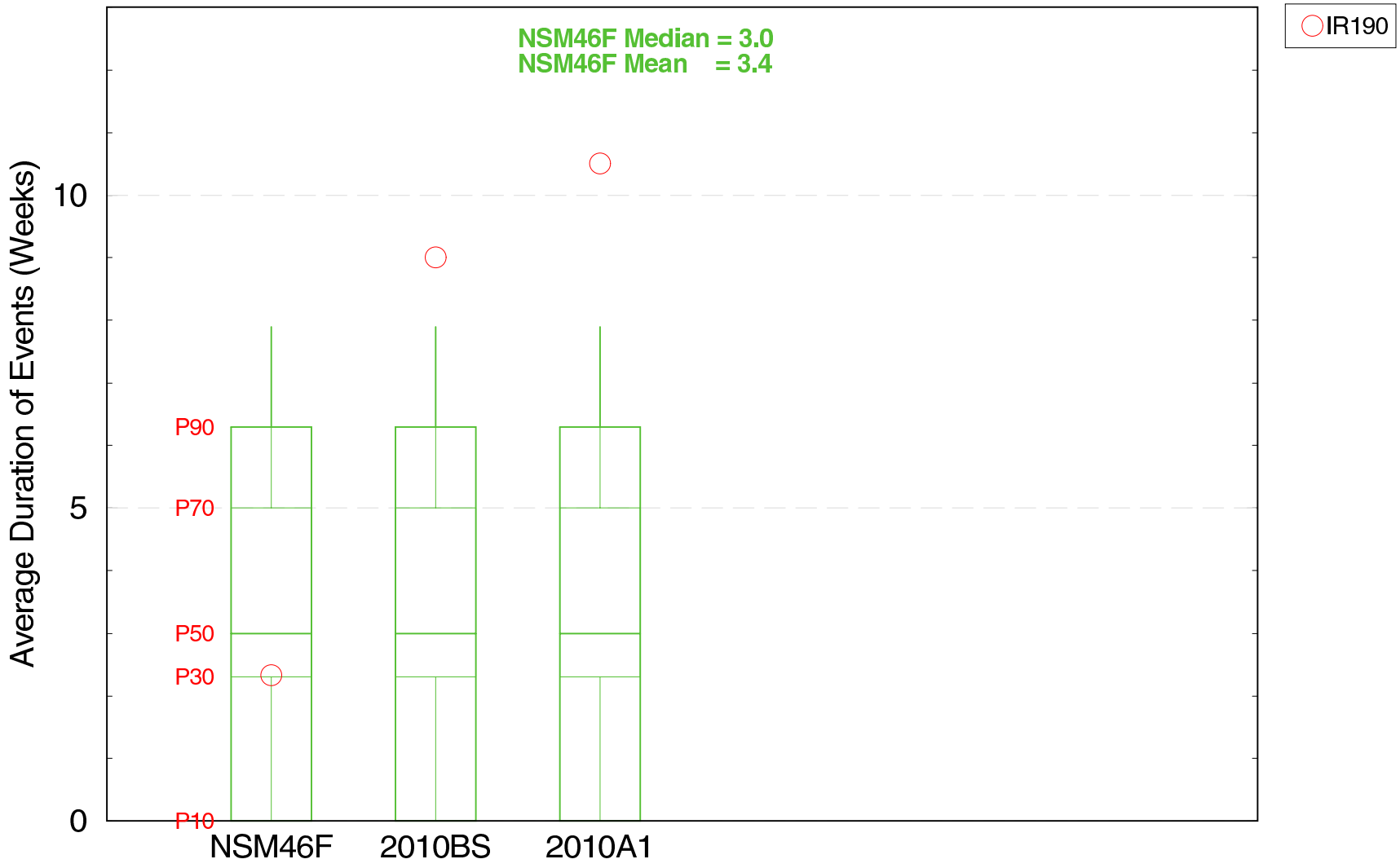

The box–whisker plot represents the min–10–30–50–70–90–max percentiles for all cells in the NSM46F Sawgrass Plains Landscape

For Planning Purposes Only
Run date: Tue Apr 18 21:06:12 2006
SFWMM V5.5.1
CRAP7906
Script used: /nw/cerp_modeling/projects/Acceler8/scripts/GE_Scrip7906/ge3.pl
Filename: ge3_all_years_cal_saw_duration_high_boxplot.fig

RECOVER Performance Measure – GE–E3

Extreme Events in the Marl Marsh Landscape

Percent Period of Record Low Events < −1.0 feet Water Years (10/07/1965 – 9/30/2000)

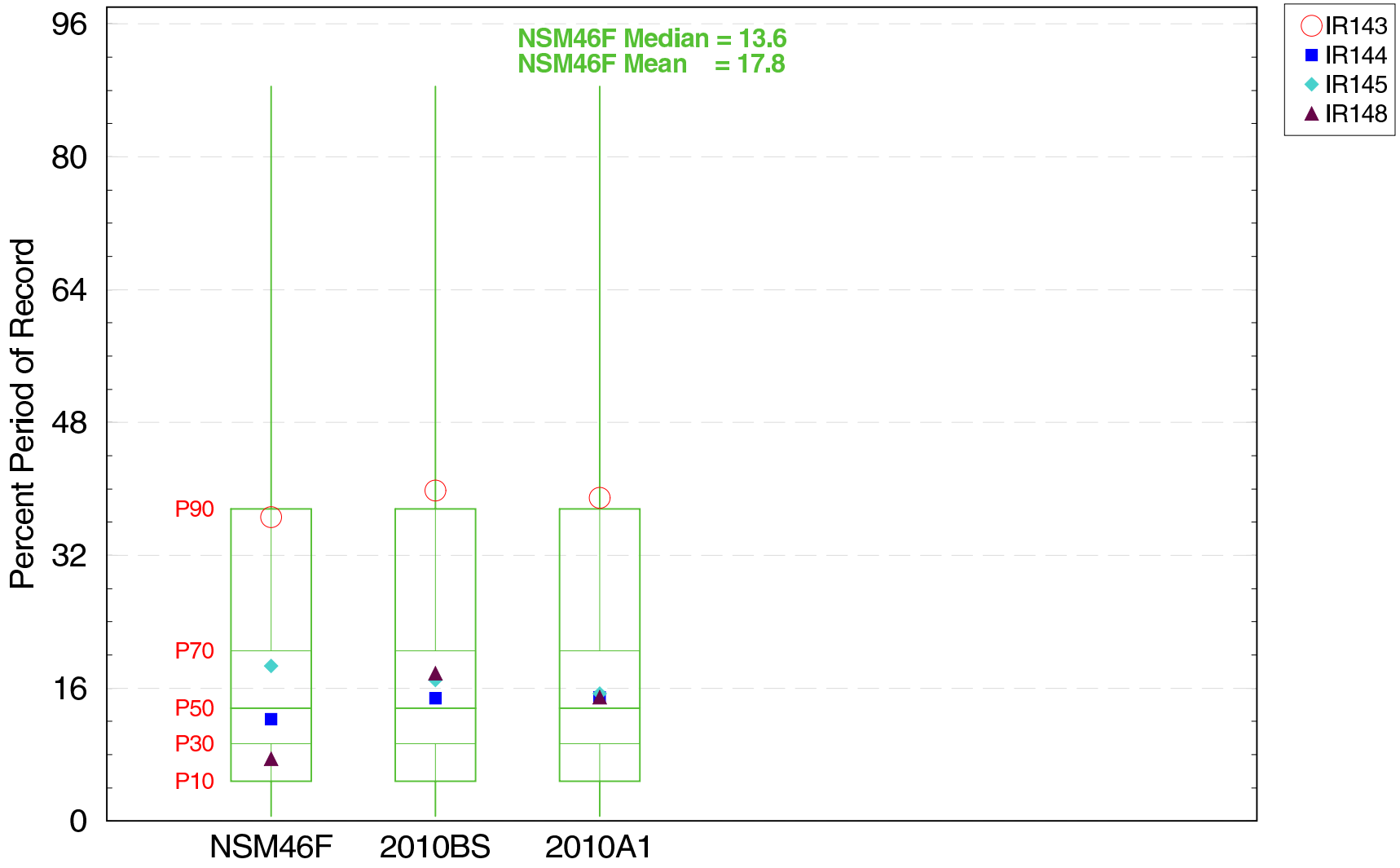

The box–whisker plot represents the min–10–30–50–70–90–max percentiles for all cells in the NSM46F Marl Marsh Landscape

For Planning Purposes Only
Run date: Tue Apr 18 21:06:12 2006
SFWMM V5.5.1
CRAP7906

Script used: /nw/cerp_modeling/projects/Acceler8/scripts/GE_SCRIPTS/ge3.pl
Filename: ge3_all_years_wat_marl1_ppor_low_boxplot.fig

RECOVER Performance Measure – GE–E3

Extreme Events in the Sawgrass Plains Landscape

Average Duration of Low Events (Weeks) < −1.0 foot (01/01/1965 – 12/31/2000)

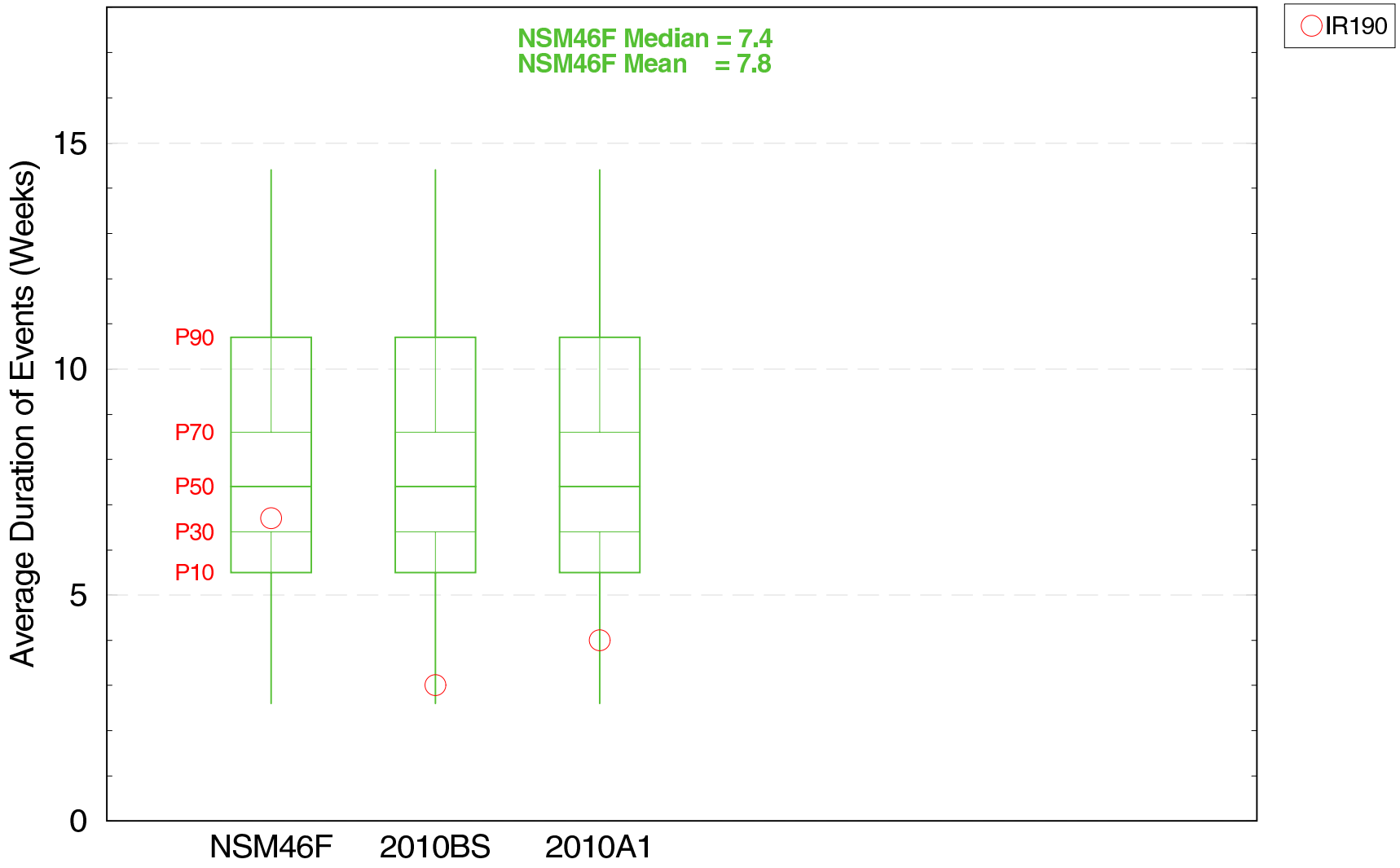

The box–whisker plot represents the min–10–30–50–70–90–max percentiles for all cells in the NSM46F Sawgrass Plains Landscape

For Planning Purposes Only
Run date: Tue Apr 18 21:06:12 2006
SFWMM V5.5.1
CRAP7906

Script used: /nw/cerp_modeling/projects/Acceler8/scripts/GE_SCRIPTS/ge3.pl
Filename: ge3_all_years_cal_saw_duration_low_boxplot.fig

RECOVER Performance Measure – GE–E3

Extreme Events in the Sawgrass Plains Landscape

Percent Period of Record Low Events < −1.0 feet (01/01/1965 – 12/31/2000)

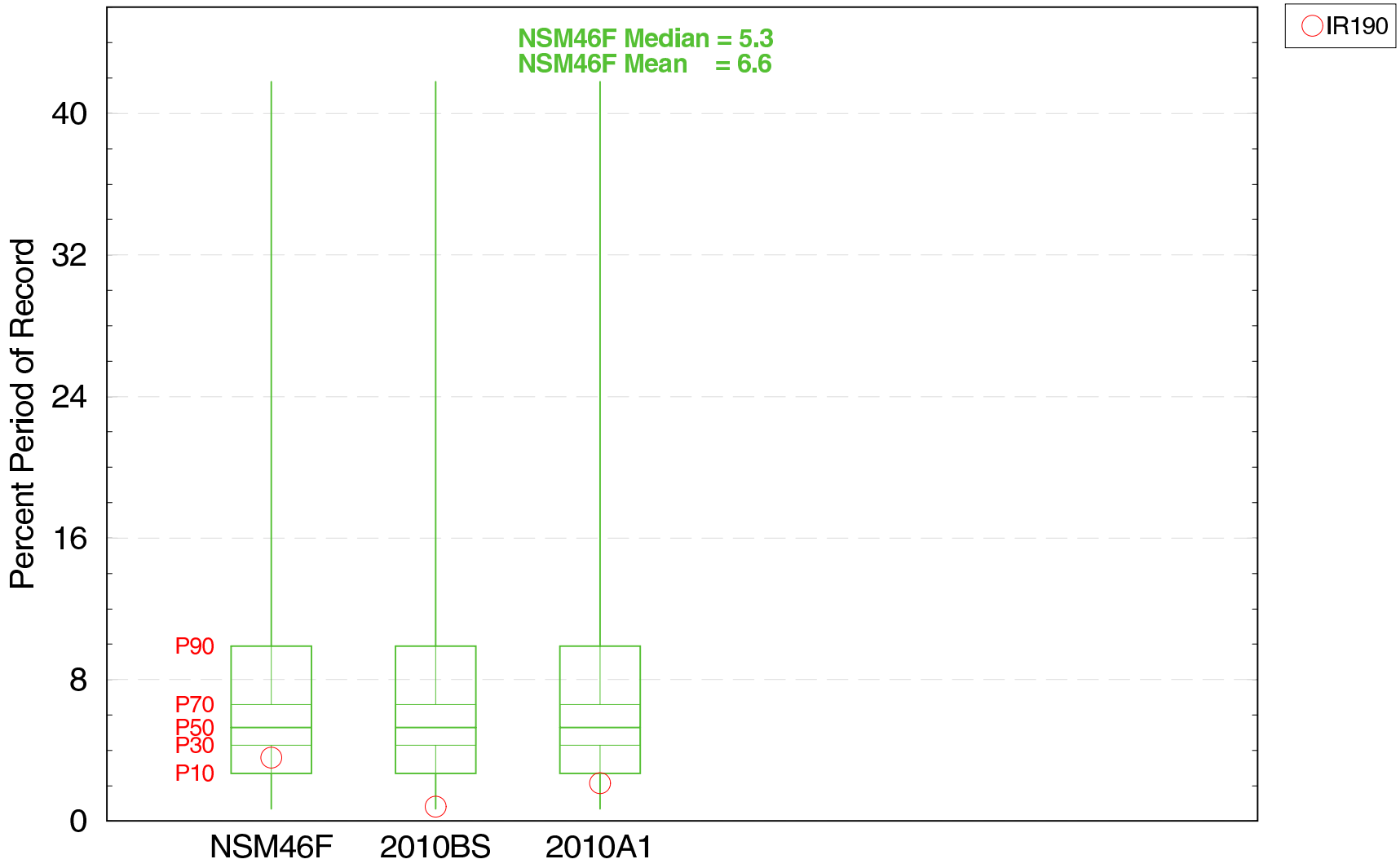

The box–whisker plot represents the min–10–30–50–70–90–max percentiles for all cells in the NSM46F Sawgrass Plains Landscape

For Planning Purposes Only
Run date: Tue Apr 18 21:06:12 2006
SFWMM V5.5.1
CRAP7906
Script used: /nw/cerp_modeling/projects/Acceler8/scripts/GE_SCRIPTS/ge3.pl
Filename: ge3_all_years_cal_saw_ppor_low_boxplot.fig

RECOVER Performance Measure – GE–E3

Extreme Events in the Shark Slough Landscape

Number of High Events > 2.5 feet (01/01/1965 – 12/31/2000)

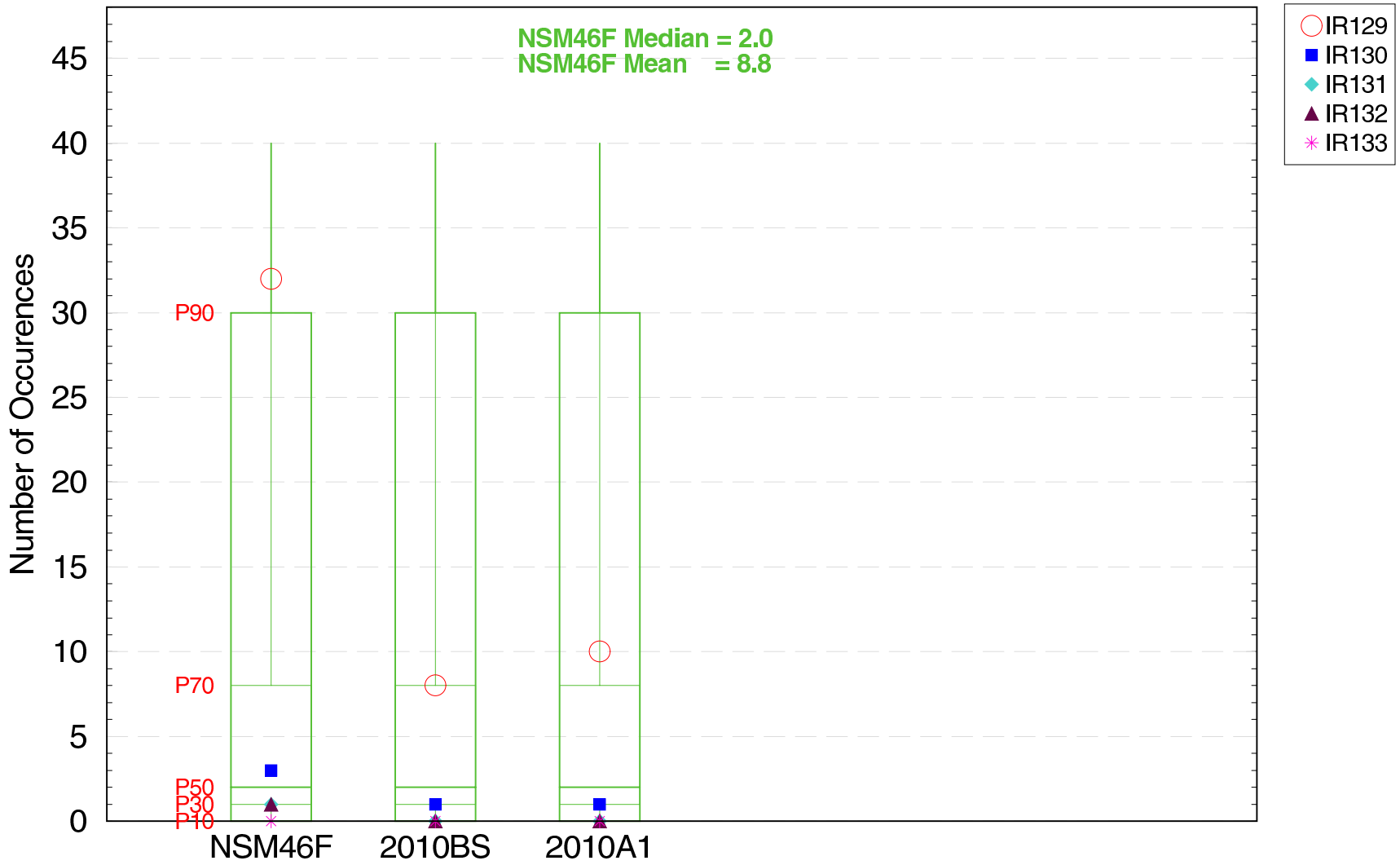

The box–whisker plot represents the min–10–30–50–70–90–max percentiles for all cells in the NSM46F Shark Slough Landscape

For Planning Purposes Only
Run date: Tue Apr 18 21:06:12 2006
SFWMM V5.5.1
CRAP7906
Filename: ge3_all_years_cal_srs_count_high_boxplot.fig

Script used: /nw/cerp_modeling/projects/Acceler8/scripts/GE_Scrip/ge3.pl

RECOVER Performance Measure – GE–E3

Extreme Events in the Shark Slough Landscape

Number of Low Events < −1.0 foot (01/01/1965 – 12/31/2000)

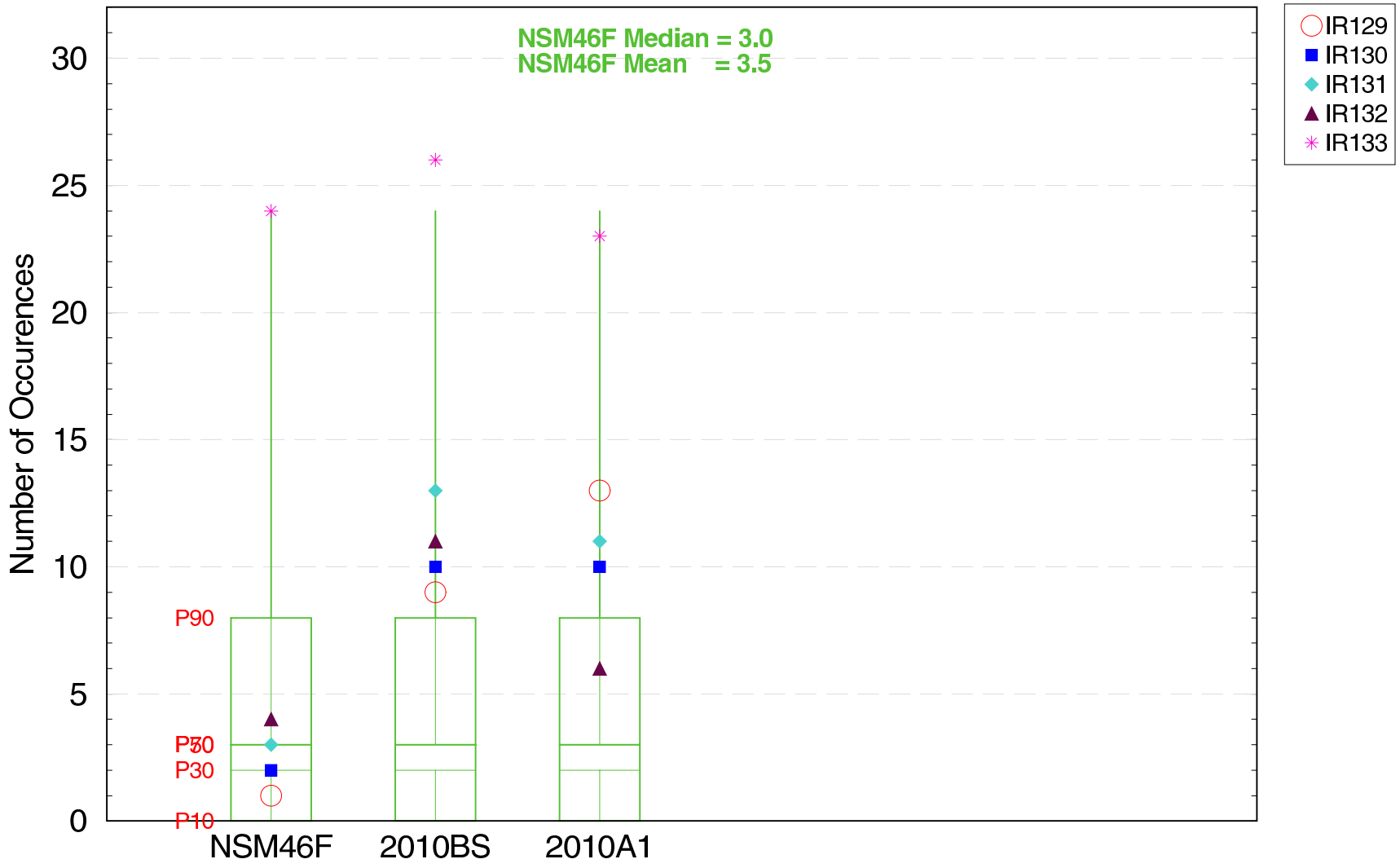

The box–whisker plot represents the min–10–30–50–70–90–max percentiles for all cells in the NSM46F Shark Slough Landscape

For Planning Purposes Only
Run date: Tue Apr 18 21:06:12 2006
SFWMM V5.5.1
CRAP7906

Script used: /nw/cerp_modeling/projects/Acceler8/scripts/GE_SCRIPTS/ge3.pl
Filename: ge3_all_years_cal_srs_count_low_boxplot.fig

RECOVER Performance Measure – GE–E3

Extreme Events in the Shark Slough Landscape

Percent Period of Record Low Events < −1.0 feet (01/01/1965 – 12/31/2000)

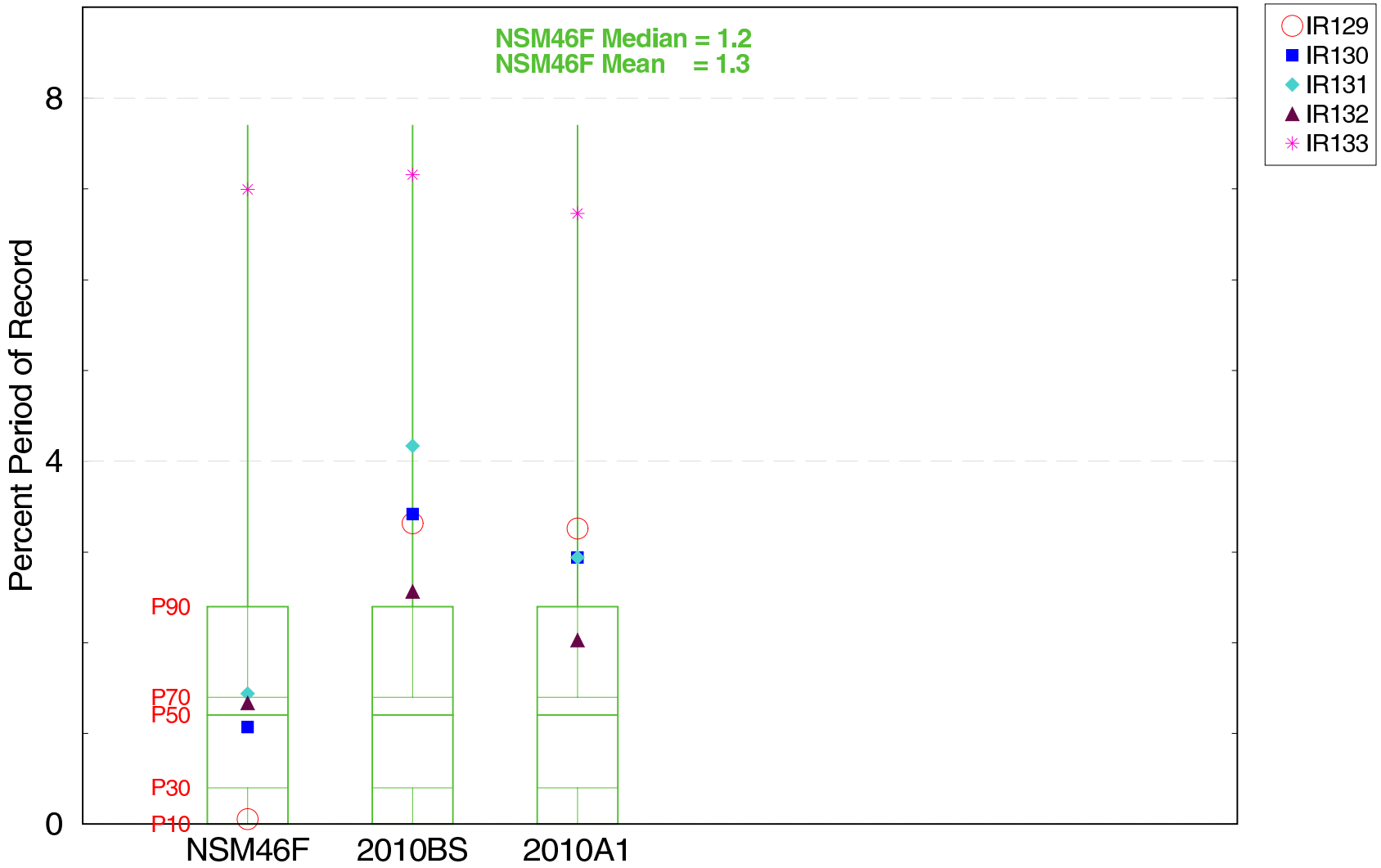

The box–whisker plot represents the min–10–30–50–70–90–max percentiles for all cells in the NSM46F Shark Slough Landscape

For Planning Purposes Only
Run date: Tue Apr 18 21:06:12 2006
SFWMM V5.5.1
CRAP7906

Script used: /nw/cerp_modeling/projects/Acceler8/scripts/GE_Study/ge3.pl
Filename: ge3_all_years_cal_srs_ppor_low_boxplot.fig

RECOVER Performance Measure – GE–E3

Extreme Events in the Wildlife Management Areas Landscape

Number of Low Events < −1.0 foot (01/01/1965 – 12/31/2000)

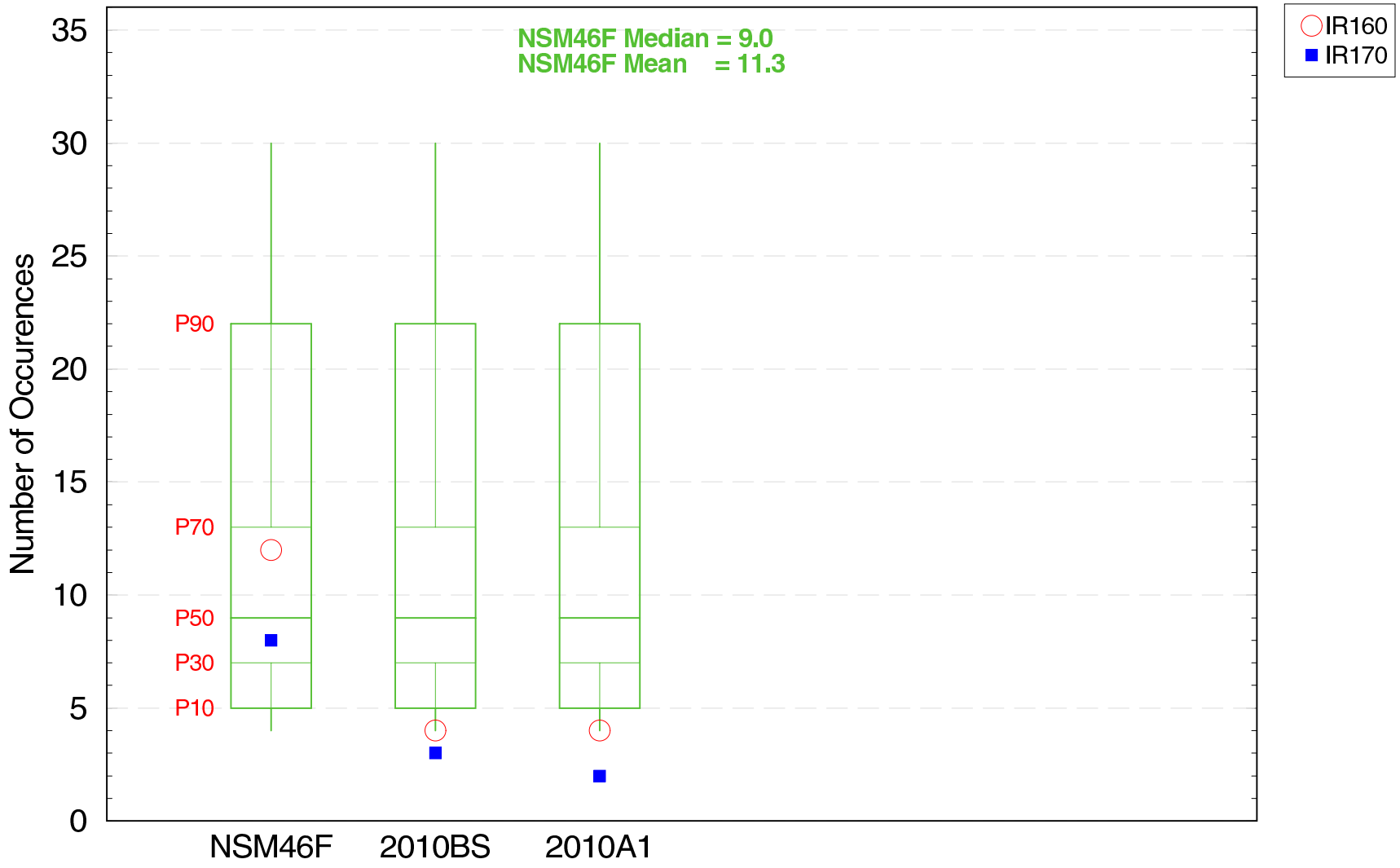

The box–whisker plot represents the min–10–30–50–70–90–max percentiles for all cells in the NSM46F Wildlife Management Areas Landscape

For Planning Purposes Only
Run date: Tue Apr 18 21:06:12 2006
SFWMM V5.5.1
CRAP7906

RECOVER Performance Measure – GE–E3

Script used: /nw/cerp_modeling/projects/Acceler8/scripts/GE_SCRIPTS/ge3.pl
Filename: ge3_all_years_cal_wmas_count_low_boxplot.fig

Extreme Events in the Shark Slough Landscape

Average Duration of High Events (Weeks) > 2.5 feet (01/01/1965 – 12/31/2000)

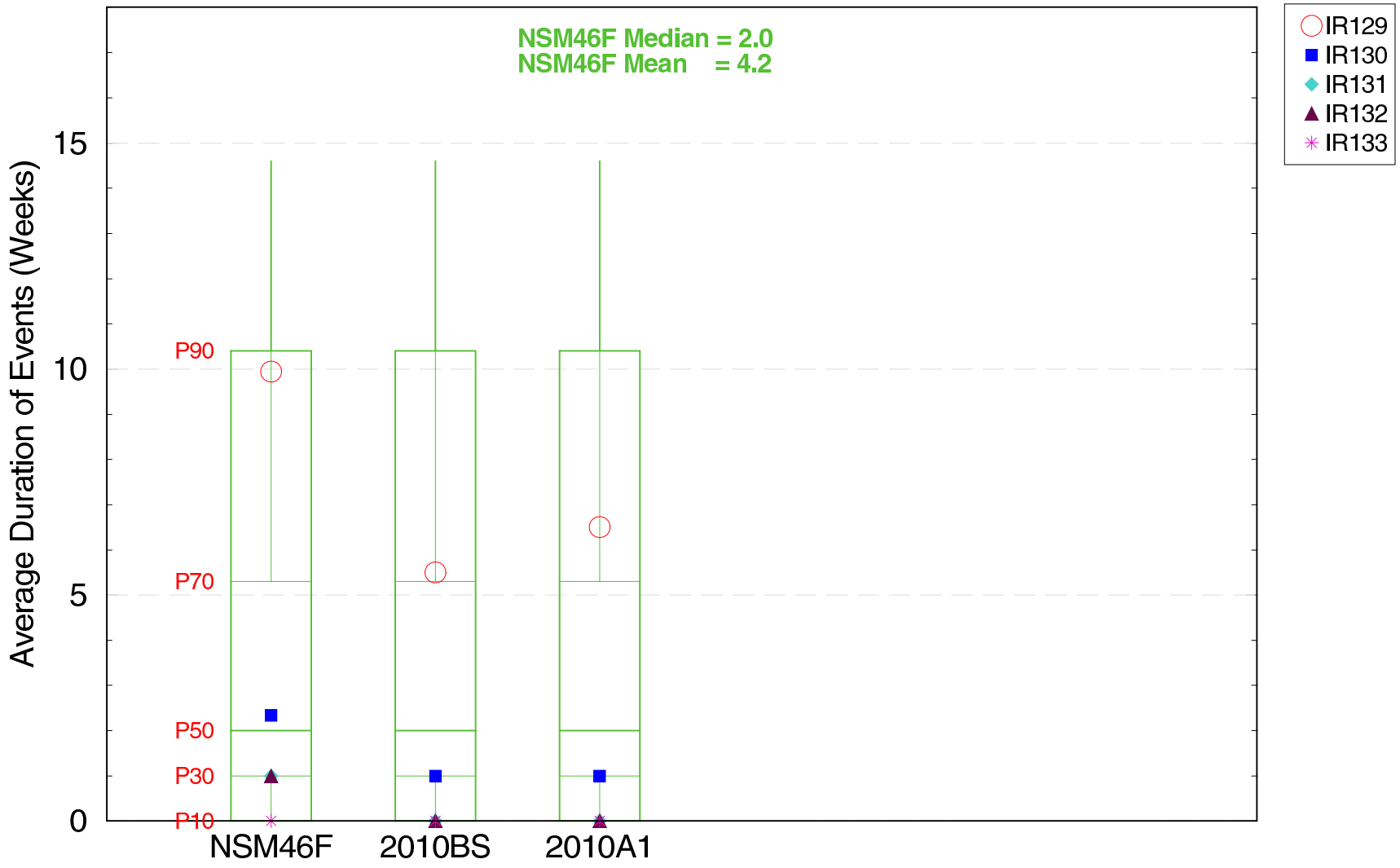

The box–whisker plot represents the min–10–30–50–70–90–max percentiles for all cells in the NSM46F Shark Slough Landscape

For Planning Purposes Only
Run date: Tue Apr 18 21:06:12 2006
SFWMM V5.5.1
CRAP7906

Script used: /nw/cerp_modeling/projects/Acceler8/scripts/GE_SCRIPTS/ge3.pl
Filename: ge3_all_years_cal_srs_duration_high_boxplot.fig

RECOVER Performance Measure – GE–E3

Extreme Events in the Wildlife Management Areas Landscape

Number of High Events > 1.75 feet (01/01/1965 – 12/31/2000)

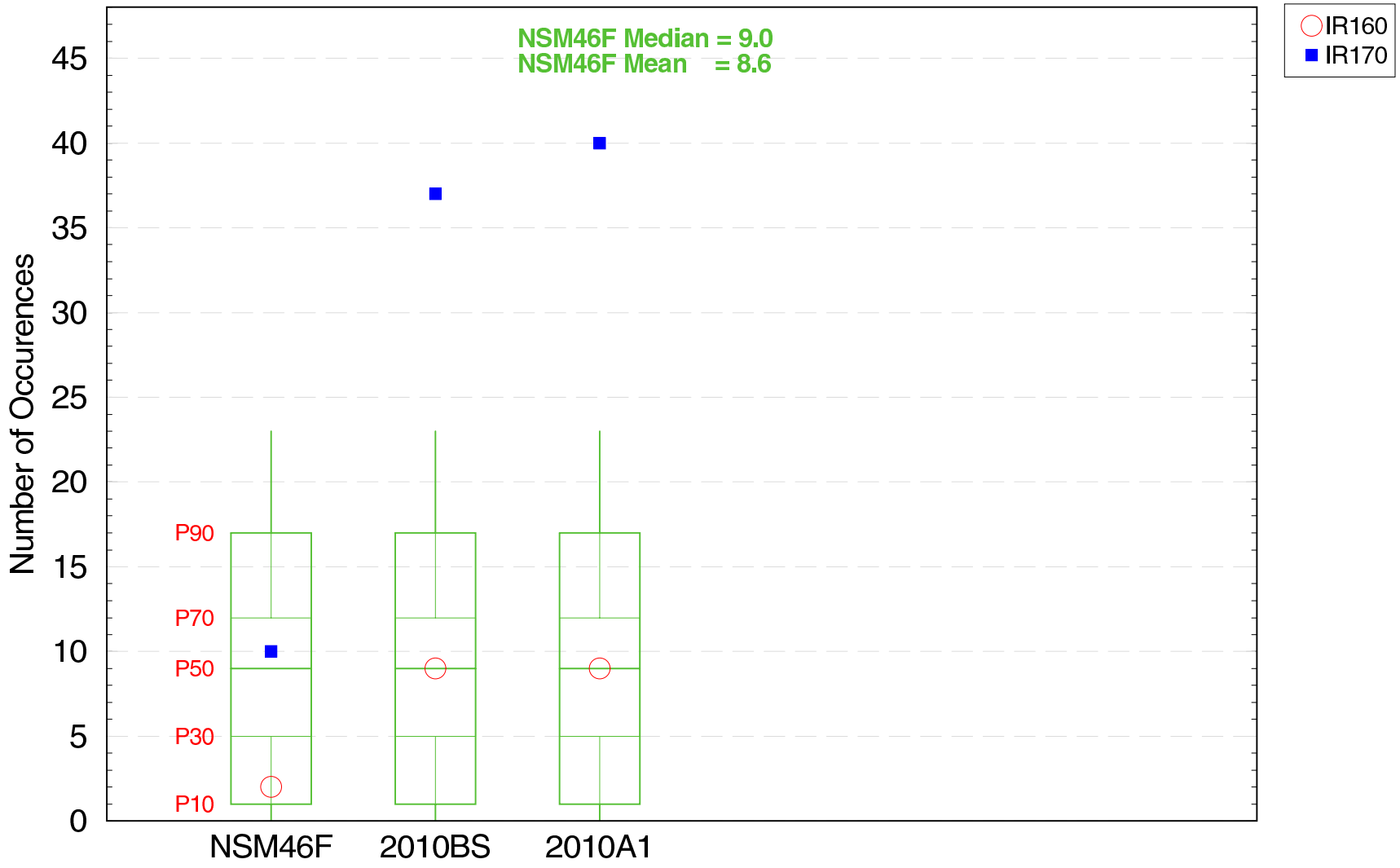

The box–whisker plot represents the min–10–30–50–70–90–max percentiles for all cells in the NSM46F Wildlife Management Areas Landscape

For Planning Purposes Only
Run date: Tue Apr 18 21:06:12 2006
SFWMM V5.5.1
CRAP7906

Script used: /nw/cerp_modeling/projects/Acceler8/scripts/GE_Scrip7906/ge3.pl
Filename: ge3_all_years_cal_wmas_count_high_boxplot.fig

RECOVER Performance Measure – GE–E3

Extreme Events in the Loxahatchee NWR Landscape

Percent Period of Record High Events > 2.5 feet Water Years (10/07/1965 – 9/30/2000)

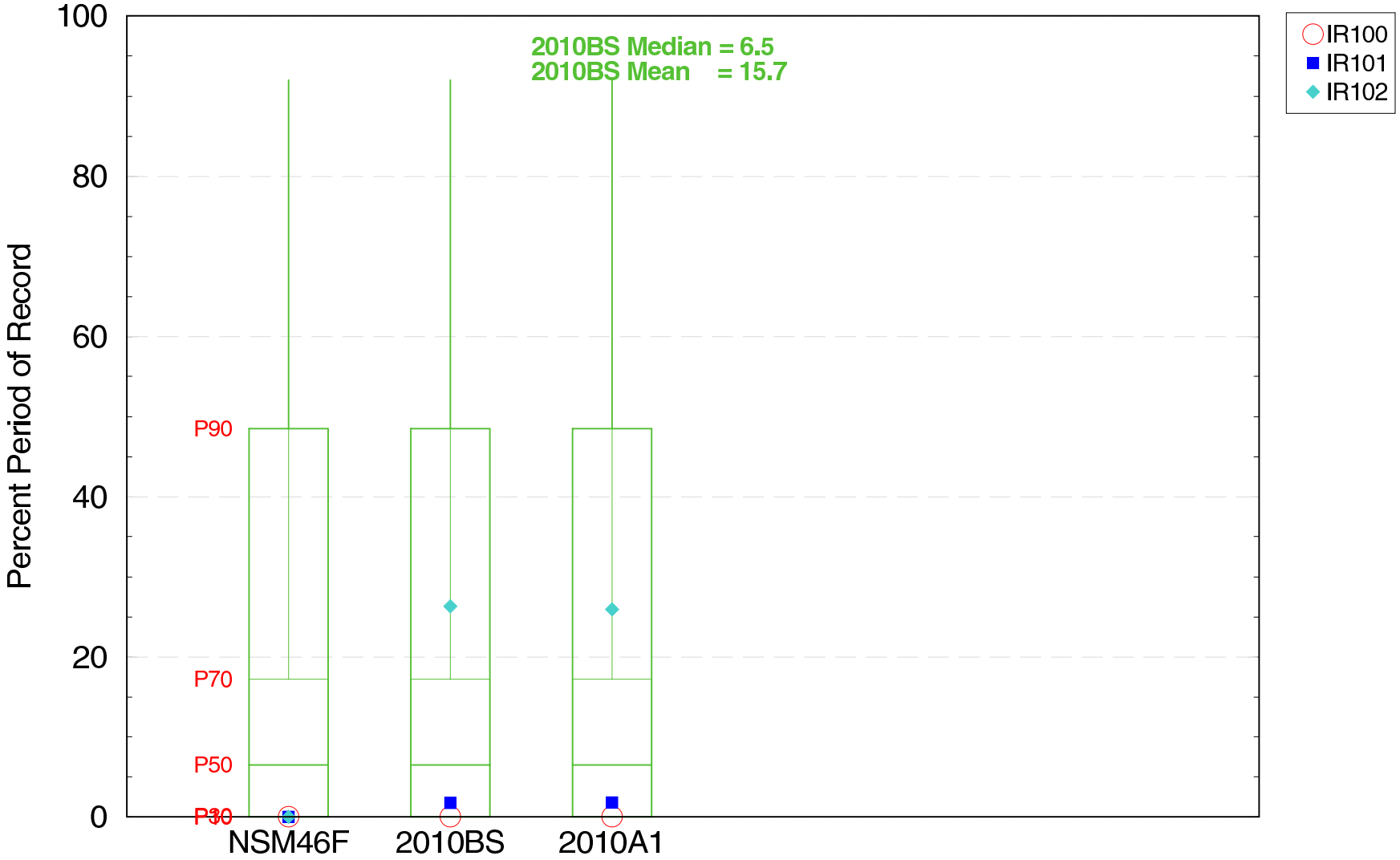

The box–whisker plot represents the min–10–30–50–70–90–max percentiles for all cells in the 2010BS Loxahatchee NWR Landscape

For Planning Purposes Only
Run date: Tue Apr 18 21:06:12 2006
SFWMM V5.5.1
CRAP7906
Script used: /nw/cerp_modeling/projects/Acceler8/scripts/GE_Scripts/ge3.pl
Filename: ge3_all_years_wat_lnwr_ppor_high_boxplot.fig

RECOVER Performance Measure – GE–E3

Extreme Events in the Loxahatchee NWR Landscape

Percent Period of Record Low Events < −1.0 feet Water Years (10/07/1965 – 9/30/2000)

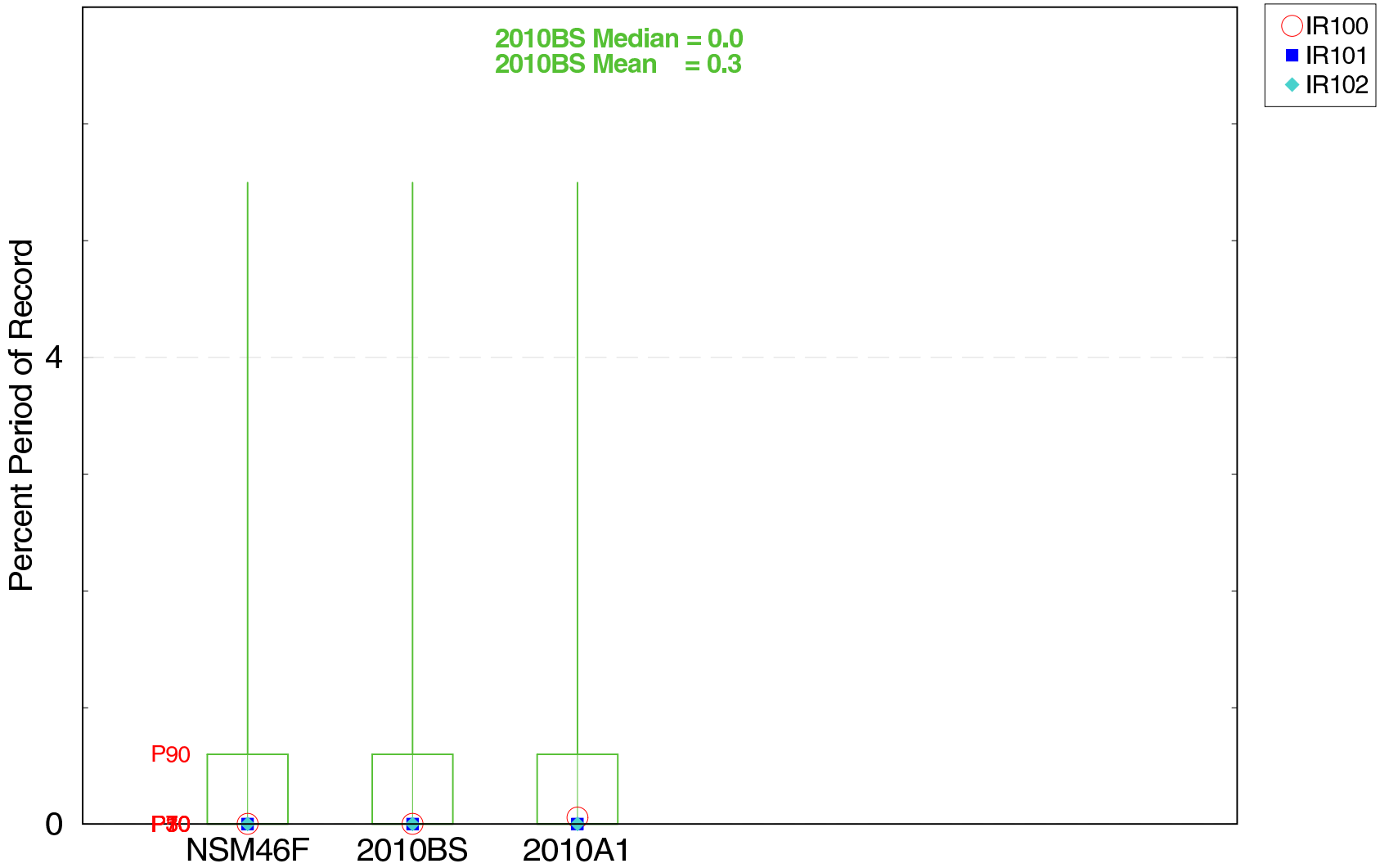

The box–whisker plot represents the min–10–30–50–70–90–max percentiles for all cells in the 2010BS Loxahatchee NWR Landscape

For Planning Purposes Only
Run date: Tue Apr 18 21:06:12 2006
SFWMM V5.5.1
CRAP7906
Script used: /nw/cerp_modeling/projects/Acceler8/scripts/GE_Scripts/ge3.pl
Filename: ge3_all_years_wat_lnwr_ppor_low_boxplot.fig

RECOVER Performance Measure – GE–E3

Extreme Events in the Wildlife Management Areas Landscape

Average Duration of High Events (Weeks) > 1.75 feet (01/01/1965 – 12/31/2000)

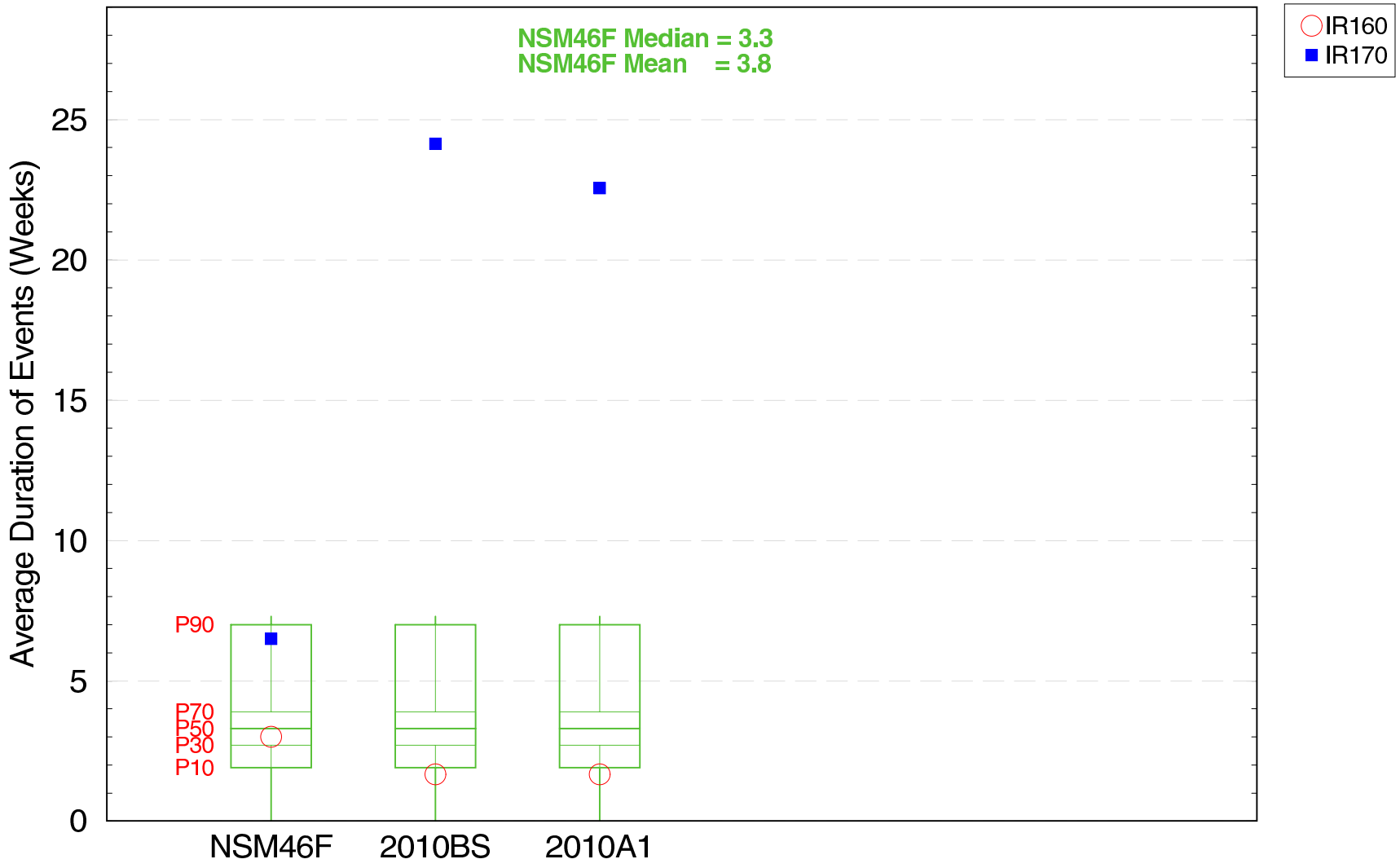

The box–whisker plot represents the min–10–30–50–70–90–max percentiles for all cells in the NSM46F Wildlife Management Areas Landscape

For Planning Purposes Only
Run date: Tue Apr 18 21:06:12 2006
SFWMM V5.5.1
CRAP7906

Script used: /nw/cerp_modeling/projects/Acceler8/scripts/GE_Scrip/ge3.pl
Filename: ge3_all_years_cal_wmas_duration_high_boxplot.fig

RECOVER Performance Measure – GE–E3

Extreme Events in the Marl Marsh Landscape

Percent Period of Record High Events > 2.0 feet Water Years (10/07/1965 – 9/30/2000)

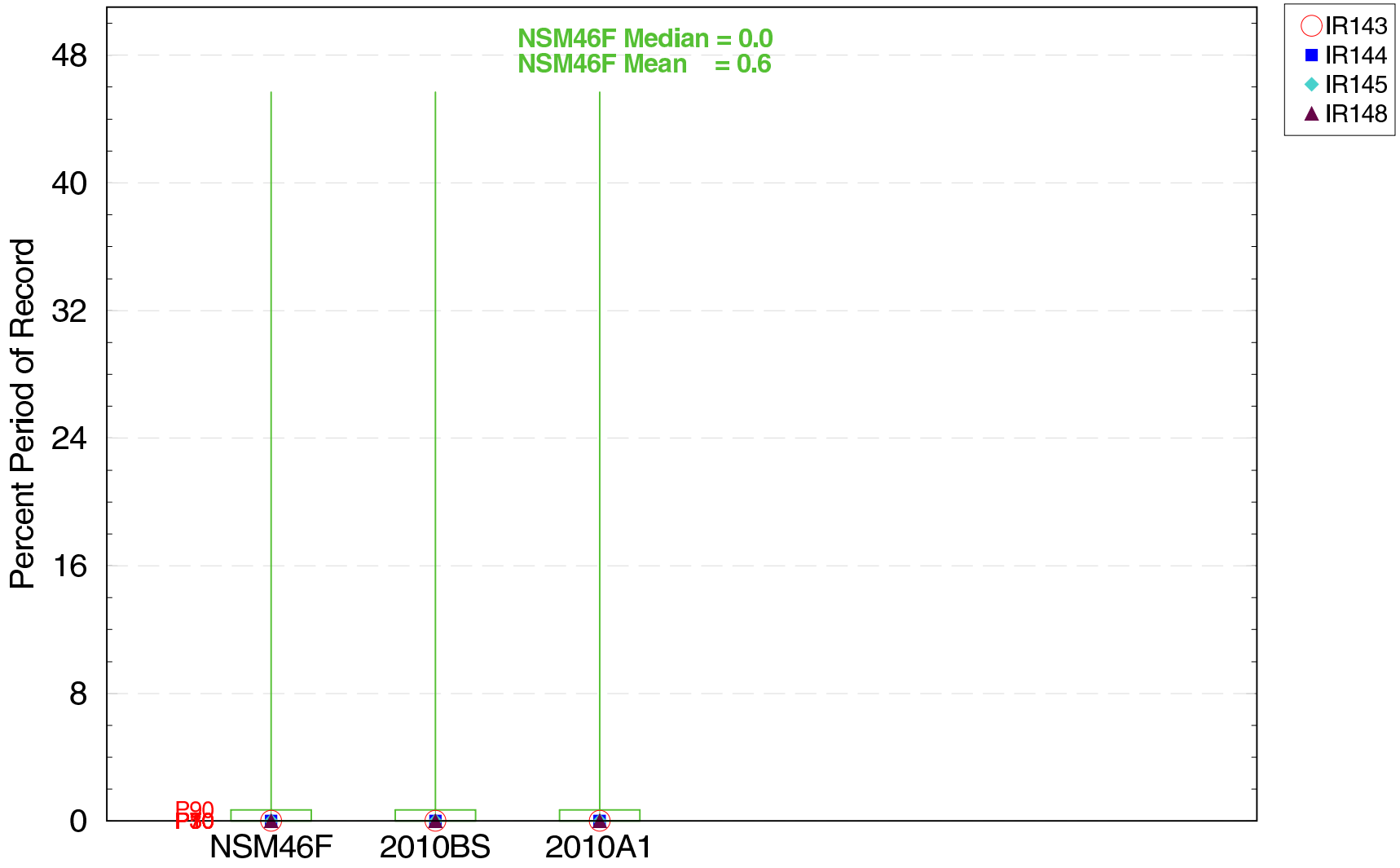

The box–whisker plot represents the min–10–30–50–70–90–max percentiles for all cells in the NSM46F Marl Marsh Landscape

For Planning Purposes Only
Run date: Tue Apr 18 21:06:12 2006
SFWMM V5.5.1
CRAP7906

Script used: /nw/cerp_modeling/projects/Acceler8/scripts/GE_Scripts/ge3.pl
Filename: ge3_all_years_wat_marl1_ppor_high_boxplot.fig

RECOVER Performance Measure – GE–E3

Extreme Events in the Ridge & Slough Landscape

Number of Low Events < −1.0 foot Water Years (10/07/1965 – 9/30/2000)

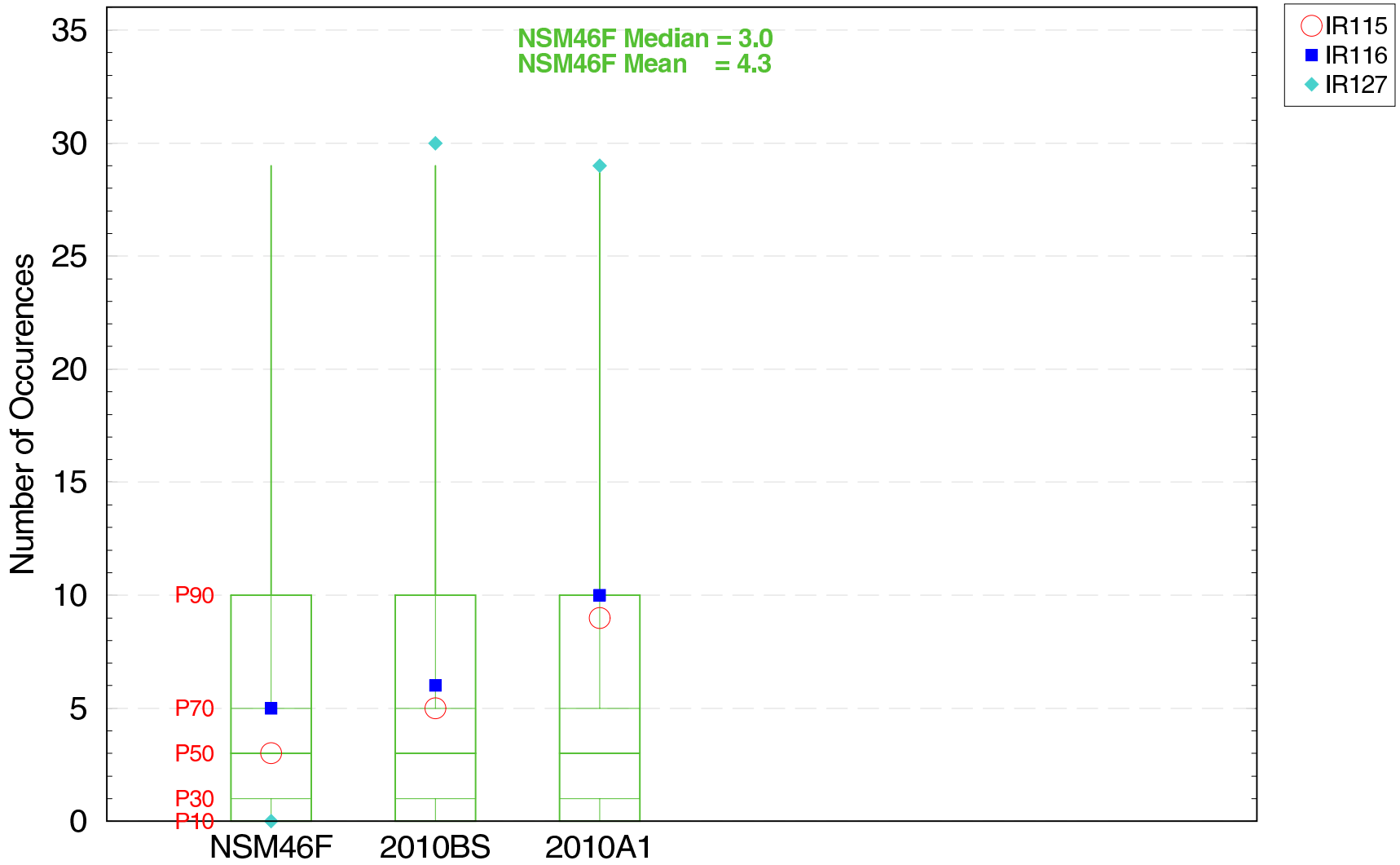

The box–whisker plot represents the min–10–30–50–70–90–max percentiles for all cells in the NSM46F Ridge & Slough Landscape

For Planning Purposes Only
Run date: Tue Apr 18 21:06:12 2006
SFWMM V5.5.1
CRAP7906
Script used: /nw/cerp_modeling/projects/Acceler8/scripts/GE_SCRIPTS/ge3.pl
Filename: ge3_all_years_wat_rns0_count_low_boxplot.fig

RECOVER Performance Measure – GE–E3

Extreme Events in the Wildlife Management Areas Landscape

Average Duration of Low Events (Weeks) < −1.0 foot (01/01/1965 – 12/31/2000)

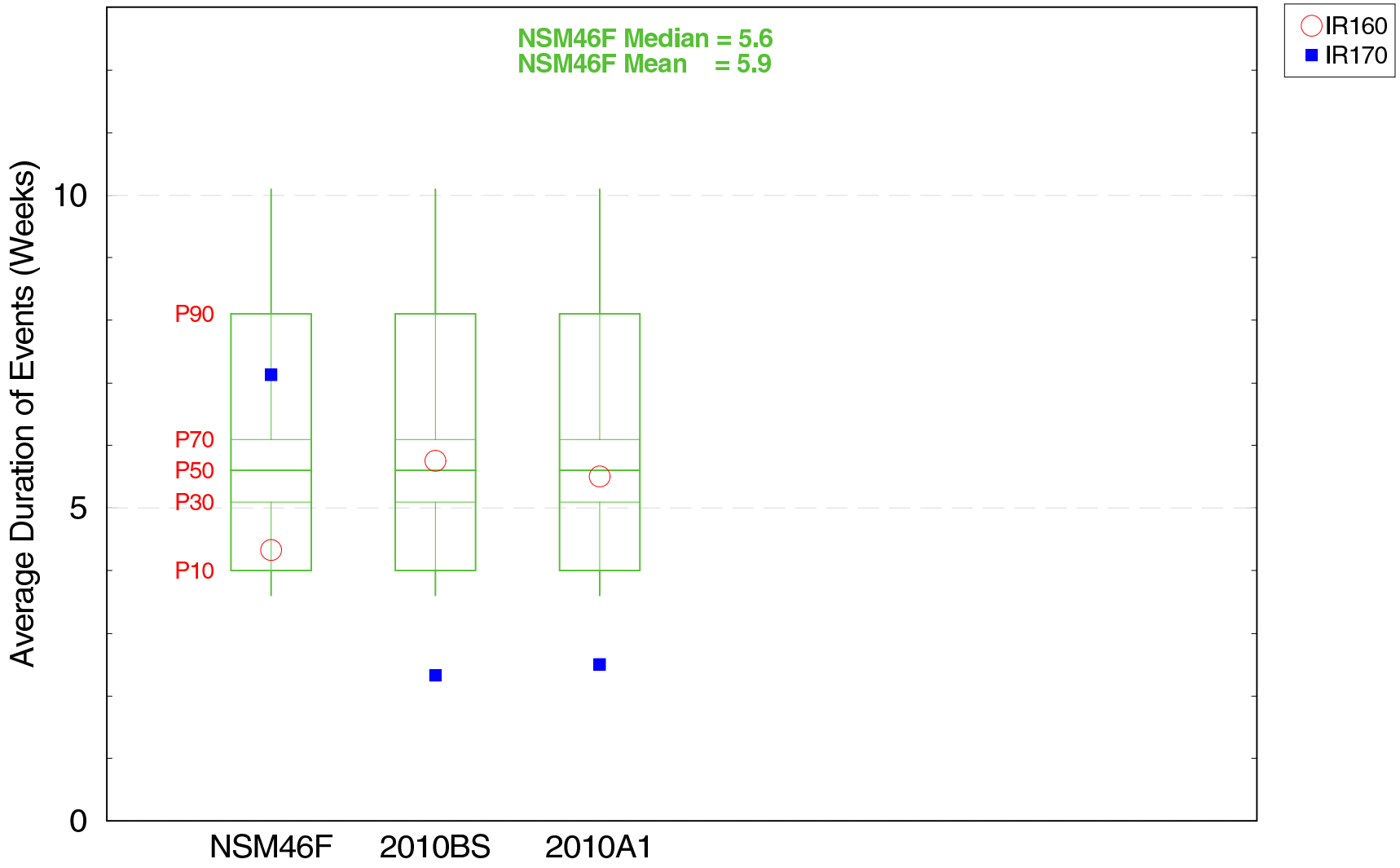

The box–whisker plot represents the min–10–30–50–70–90–max percentiles for all cells in the NSM46F Wildlife Management Areas Landscape

For Planning Purposes Only
Run date: Tue Apr 18 21:06:12 2006
SFWMM V5.5.1
CRAP7906

Script used: /nw/cerp_modeling/projects/Acceler8/scripts/GE_SCRIPTS/ge3.pl
Filename: ge3_all_years_cal_wmas_duration_low_boxplot.fig

RECOVER Performance Measure – GE–E3

Extreme Events in the Wildlife Management Areas Landscape

Percent Period of Record High Events > 1.75 feet (01/01/1965 – 12/31/2000)

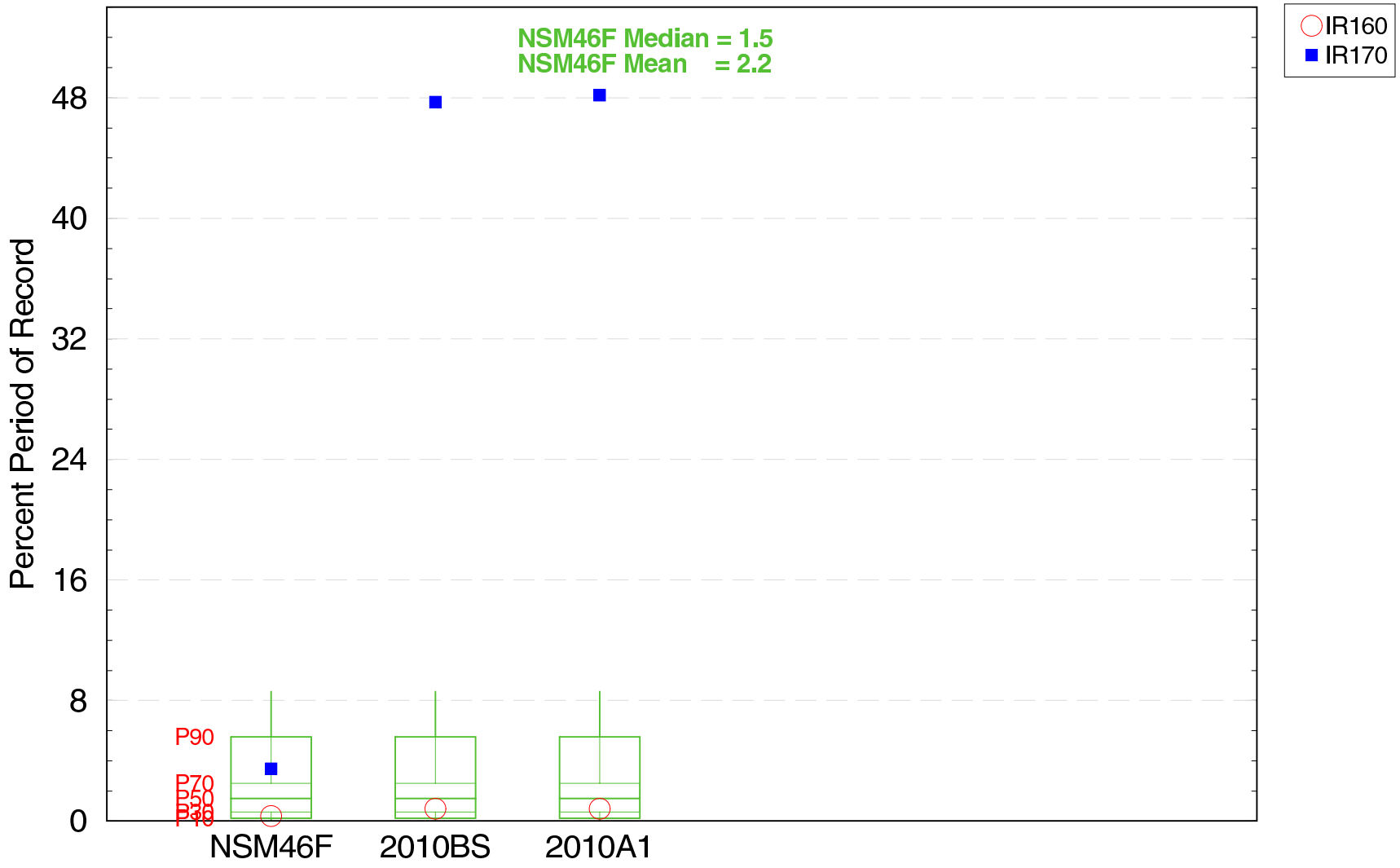

The box–whisker plot represents the min–10–30–50–70–90–max percentiles for all cells in the NSM46F Wildlife Management Areas Landscape

For Planning Purposes Only
Run date: Tue Apr 18 21:06:12 2006
SFWMM V5.5.1
CRAP7906

Script used: /nw/cerp_modeling/projects/Acceler8/scripts/GE_SCRIPTS/ge3.pl
Filename: ge3_all_years_cal_wmas_ppor_high_boxplot.fig

RECOVER Performance Measure – GE–E3

Extreme Events in the Sawgrass Plains Landscape

Percent Period of Record Low Events < −1.0 feet (01/01/1965 – 12/31/2000)

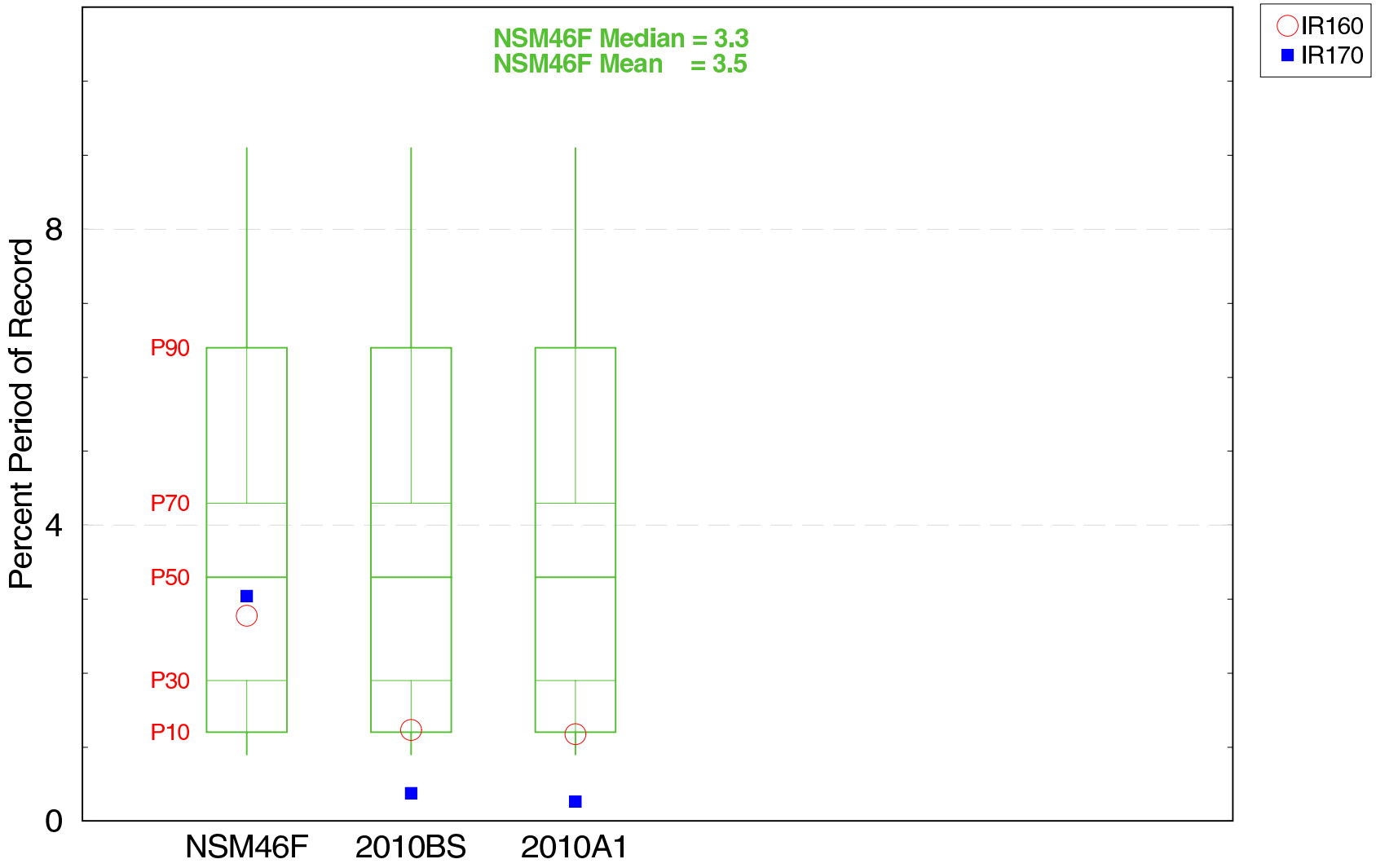

The box–whisker plot represents the min–10–30–50–70–90–max percentiles for all cells in the NSM46F Wildlife Management Areas Landscape

For Planning Purposes Only
Run date: Tue Apr 18 21:06:12 2006
SFWMM V5.5.1
CRAP7906

Script used: /nw/cerp_modeling/projects/Acceler8/scripts/GE_SCRIPTS/ge3.pl
Filename: ge3_all_years_cal_wmas_ppor_low_boxplot.fig

RECOVER Performance Measure – GE–E3

Extreme Events in the Marl Marsh Landscape

Percent Period of Record Low Events < −1.0 feet Water Years (10/07/1965 – 9/30/2000)

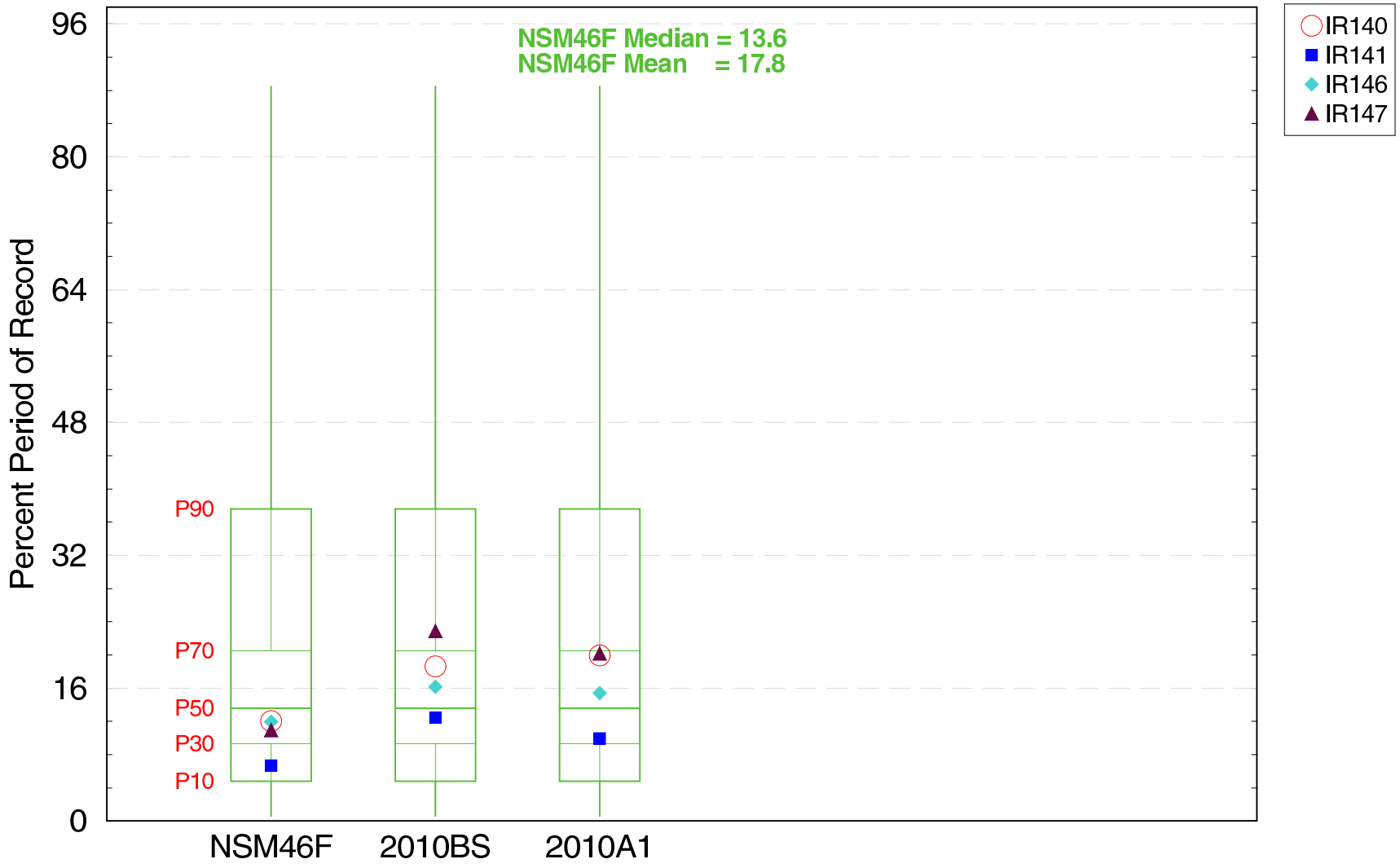

The box–whisker plot represents the min–10–30–50–70–90–max percentiles for all cells in the NSM46F Marl Marsh Landscape

For Planning Purposes Only
Run date: Tue Apr 18 21:06:12 2006
SFWMM V5.5.1
CRAP7906

Script used: /nw/cerp_modeling/projects/Acceler8/scripts/GE_SCRIPTS/ge3.pl
Filename: ge3_all_years_wat_marl2_ppor_low_boxplot.fig

RECOVER Performance Measure – GE–E3

Extreme Events in the Loxahatchee NWR Landscape

Number of High Events > 2.5 feet Water Years (10/07/1965 – 9/30/2000)

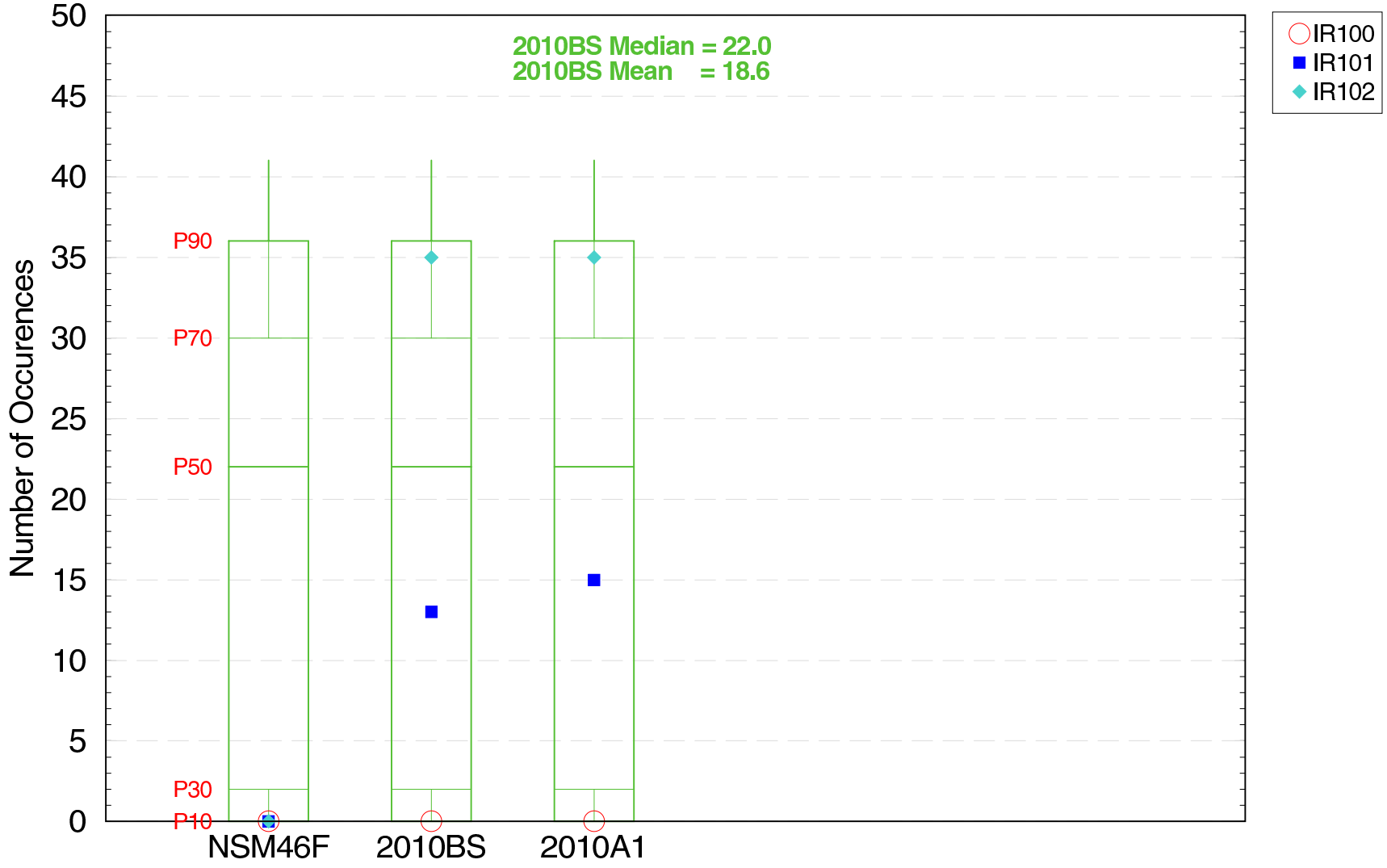

The box–whisker plot represents the min–10–30–50–70–90–max percentiles for all cells in the 2010BS Loxahatchee NWR Landscape

For Planning Purposes Only
Run date: Tue Apr 18 21:06:12 2006
SFWMM V5.5.1
CRAP7906

Script used: /nw/cerp_modeling/projects/Acceler8/scripts/GE_SCRIPTS/ge3.pl
Filename: ge3_all_years_wat_lnwr_count_high_boxplot.fig

RECOVER Performance Measure – GE–E3

Extreme Events in the Loxahatchee NWR Landscape

Average Duration of High Events (Weeks) > 2.5 feet Water Years (10/07/1965 – 9/30/2000)

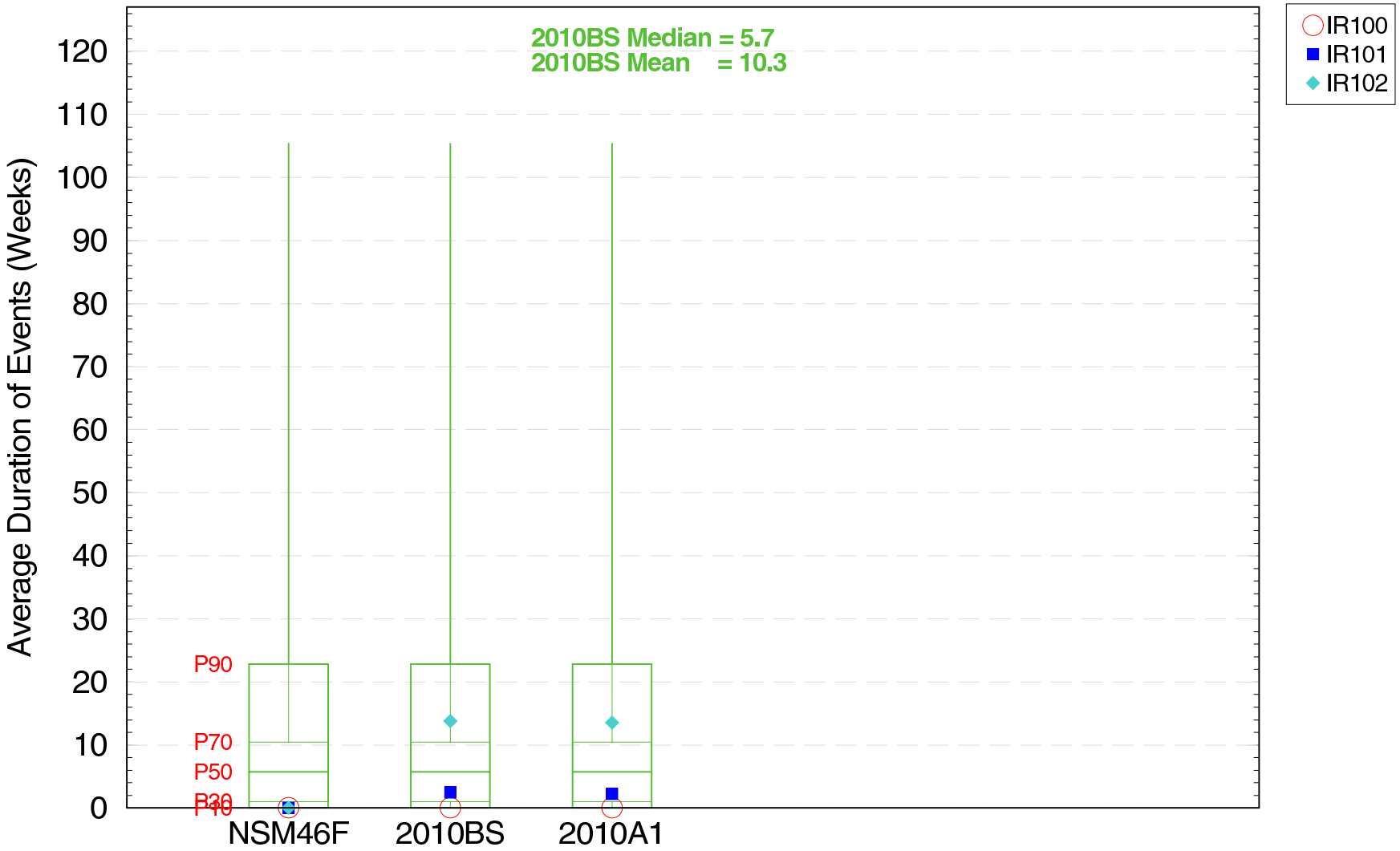

The box–whisker plot represents the min–10–30–50–70–90–max percentiles for all cells in the 2010BS Loxahatchee NWR Landscape

For Planning Purposes Only
Run date: Tue Apr 18 21:06:12 2006
SFWMM V5.5.1
CRAP7906

Script used: /nw/cerp_modeling/projects/Acceler8/scripts/GE_Scrip7906/ge3.pl
Filename: ge3_all_years_wat_lnwr_duration_high_boxplot.fig

RECOVER Performance Measure – GE–E3

Extreme Events in the Loxahatchee NWR Landscape

Average Duration of Low Events (Weeks) < −1.0 foot Water Years (10/07/1965 – 9/30/2000)

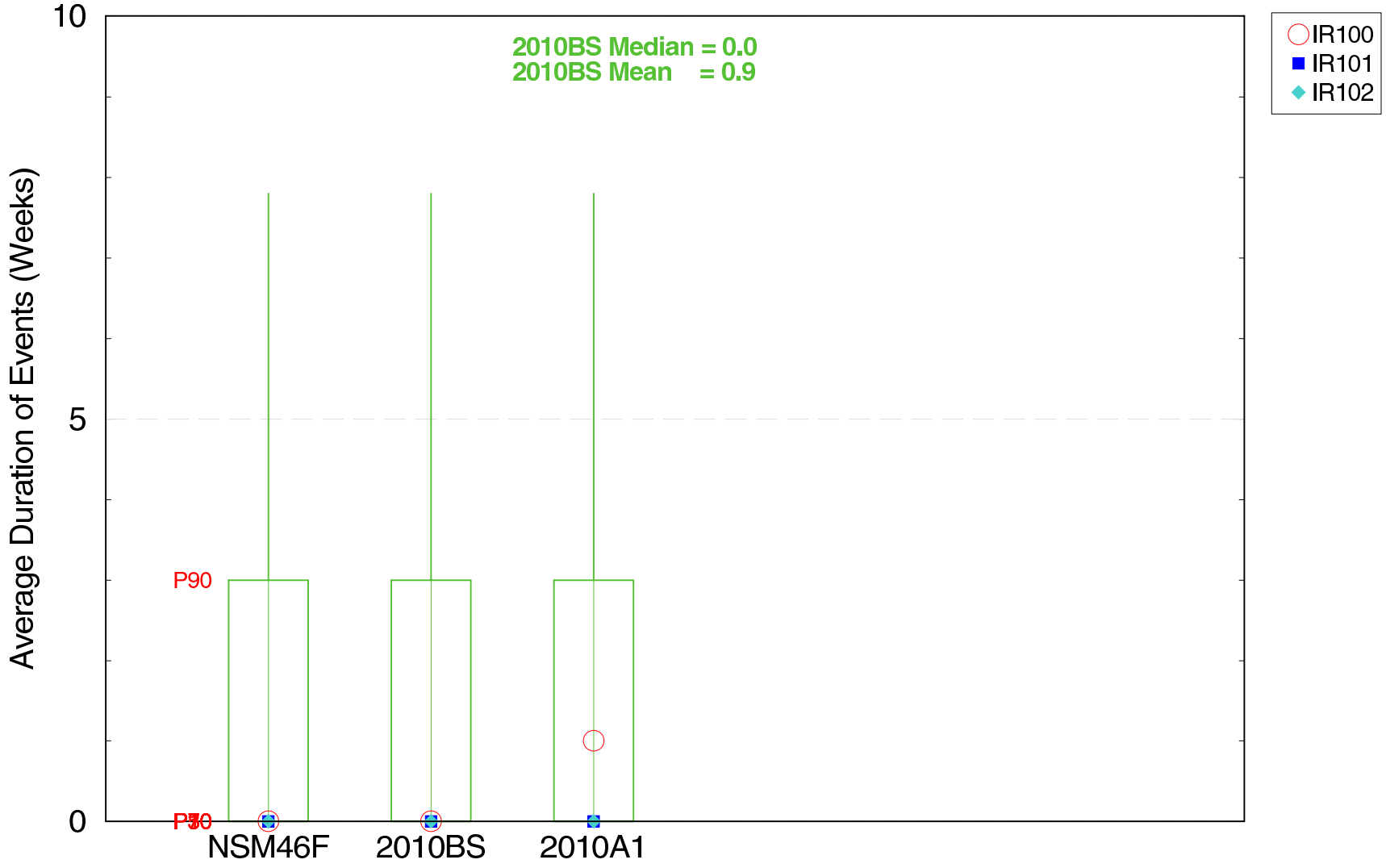

The box–whisker plot represents the min–10–30–50–70–90–max percentiles for all cells in the 2010BS Loxahatchee NWR Landscape

For Planning Purposes Only
Run date: Tue Apr 18 21:06:12 2006
SFWMM V5.5.1
CRAP7906

Script used: /nw/cerp_modeling/projects/Acceler8/scripts/GE_SCRIPTS/ge3.pl
Filename: ge3_all_years_wat_lnwr_duration_low_boxplot.fig

RECOVER Performance Measure – GE–E3

Extreme Events in the Marl Marsh Landscape

Number of High Events > 2.0 feet Water Years (10/07/1965 – 9/30/2000)

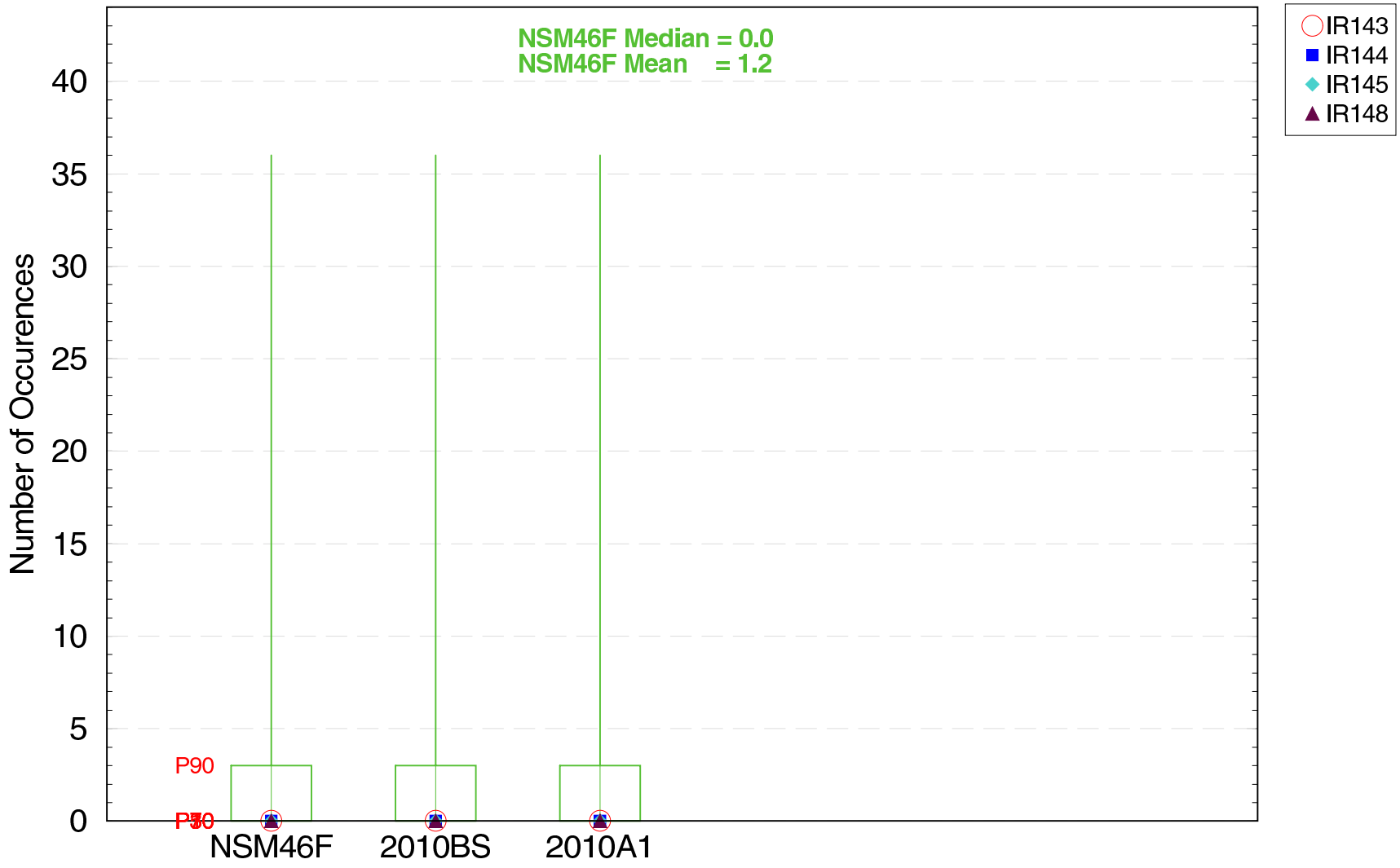

The box–whisker plot represents the min–10–30–50–70–90–max percentiles for all cells in the NSM46F Marl Marsh Landscape

For Planning Purposes Only
Run date: Tue Apr 18 21:06:12 2006
SFWMM V5.5.1
CRAP7906

RECOVER Performance Measure – GE–E3

Script used: /nw/cerp_modeling/projects/Acceler8/scripts/GE_Scripts/ge3.pl
Filename: ge3_all_years_wat_marl1_count_high_boxplot.fig

Extreme Events in the Ridge & Slough (WCA3A N)

Number of Low Events < −1.0 foot Water Years (10/07/1965 – 9/30/2000)

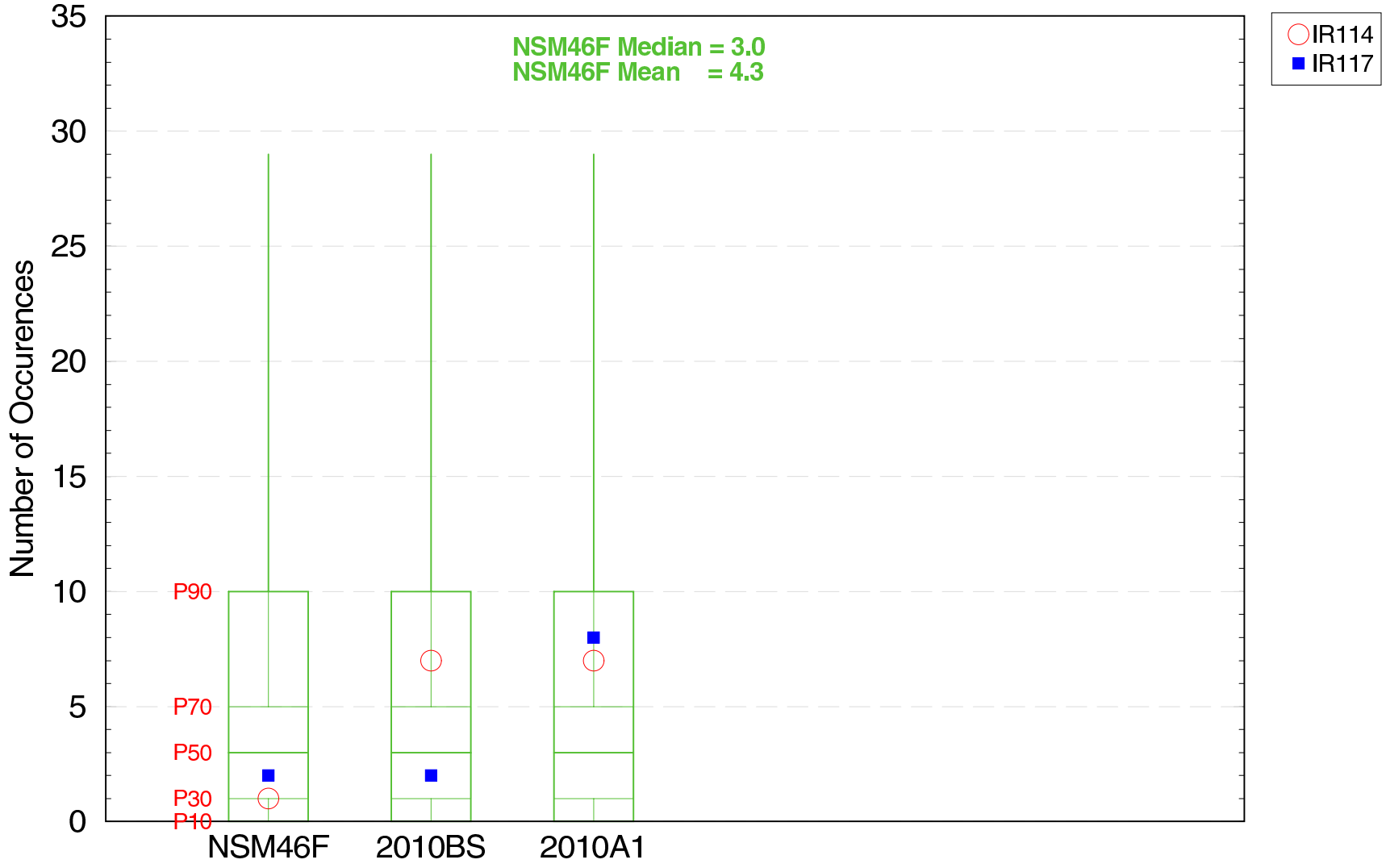

The box–whisker plot represents the min–10–30–50–70–90–max percentiles for all cells in the NSM46F Ridge & Slough Landscape

For Planning Purposes Only
Run date: Tue Apr 18 21:06:12 2006
SFWMM V5.5.1
CRAP7906
Script used: /nw/cerp_modeling/projects/Acceler8/scripts/GE_SCRIPTS/ge3.pl
Filename: ge3_all_years_wat_rns2_count_low_boxplot.fig

RECOVER Performance Measure – GE–E3

Extreme Events in the Marl Marsh Landscape

Number of Low Events < −1.0 foot Water Years (10/07/1965 – 9/30/2000)

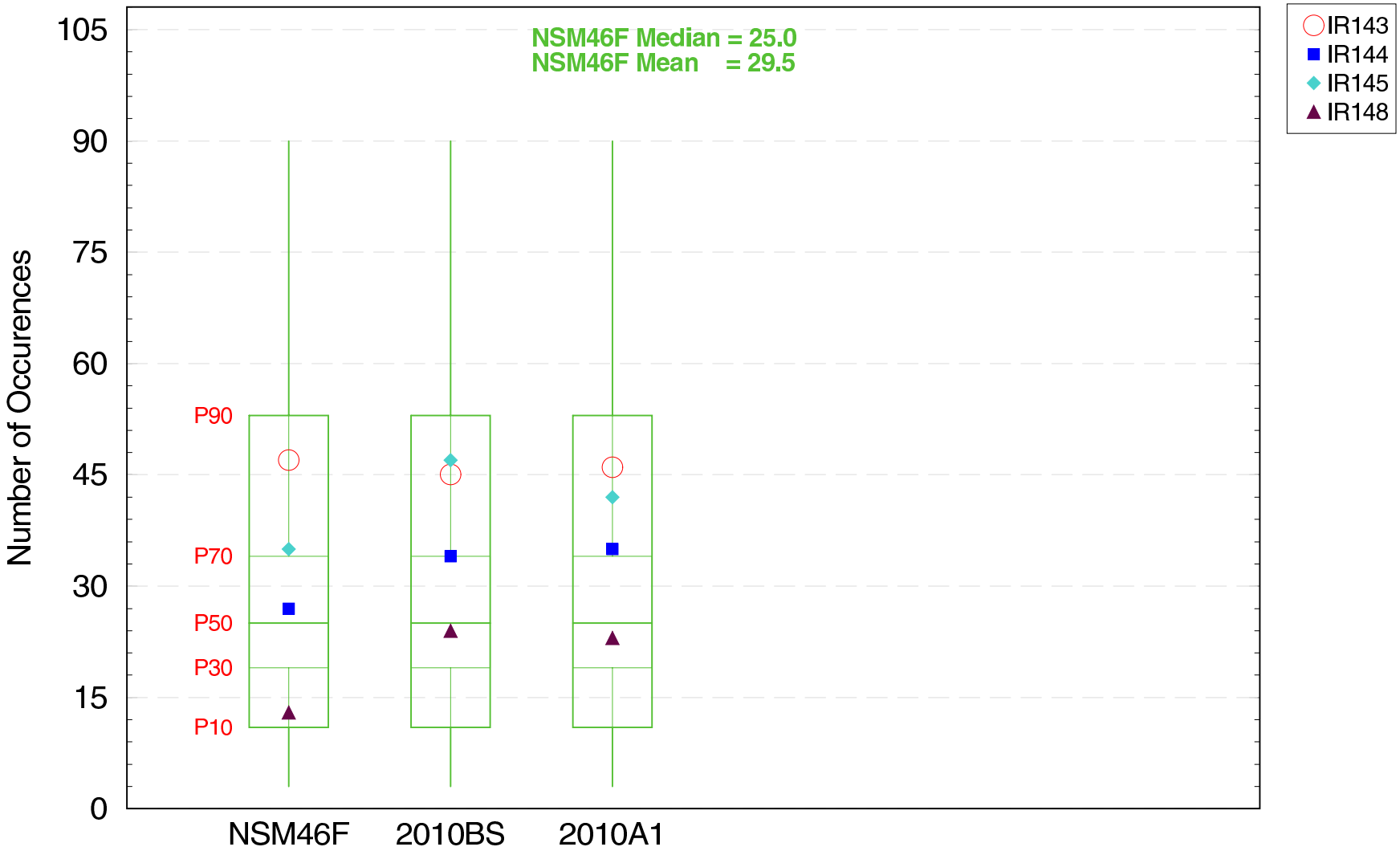

The box–whisker plot represents the min–10–30–50–70–90–max percentiles for all cells in the NSM46F Marl Marsh Landscape

For Planning Purposes Only
Run date: Tue Apr 18 21:06:12 2006
SFWMM V5.5.1
CRAP7906

Script used: /nw/cerp_modeling/projects/Acceler8/scripts/GE_SCRIPTS/ge3.pl
Filename: ge3_all_years_wat_marl1_count_low_boxplot.fig

RECOVER Performance Measure – GE–E3

Extreme Events in the Marl Marsh Landscape

Number of High Events > 1.5 feet Water Years (10/07/1965 – 9/30/2000)

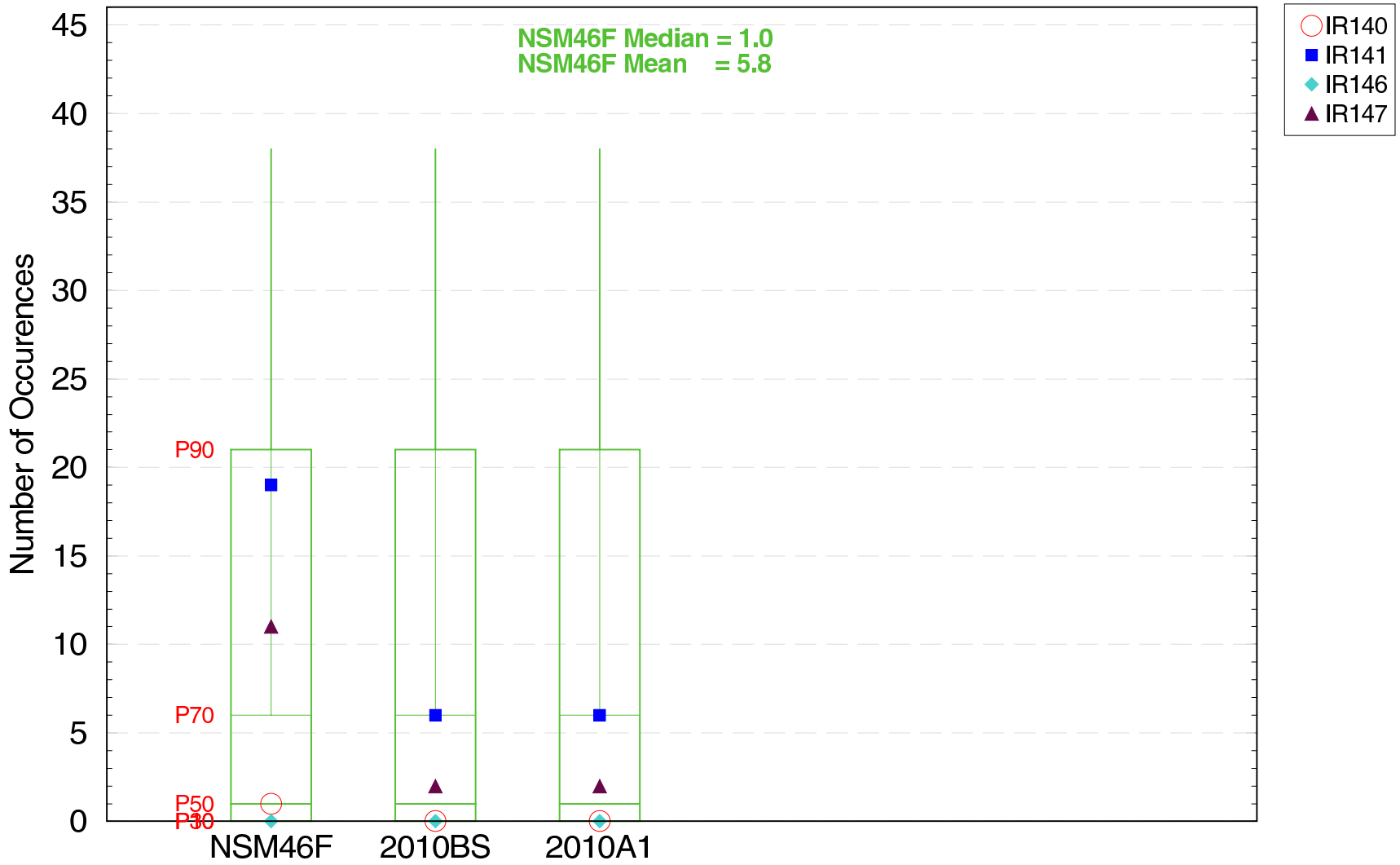

The box–whisker plot represents the min–10–30–50–70–90–max percentiles for all cells in the NSM46F Marl Marsh Landscape

For Planning Purposes Only
Run date: Tue Apr 18 21:06:12 2006
SFWMM V5.5.1
CRAP7906

Script used: /nw/cerp_modeling/projects/Acceler8/scripts/GE_Scripts/ge3.pl
Filename: ge3_all_years_wat_marl2_count_high_boxplot.fig

RECOVER Performance Measure – GE–E3

Extreme Events in the Ridge & Slough (WCA2)

Number of Low Events < −1.0 foot Water Years (10/07/1965 – 9/30/2000)

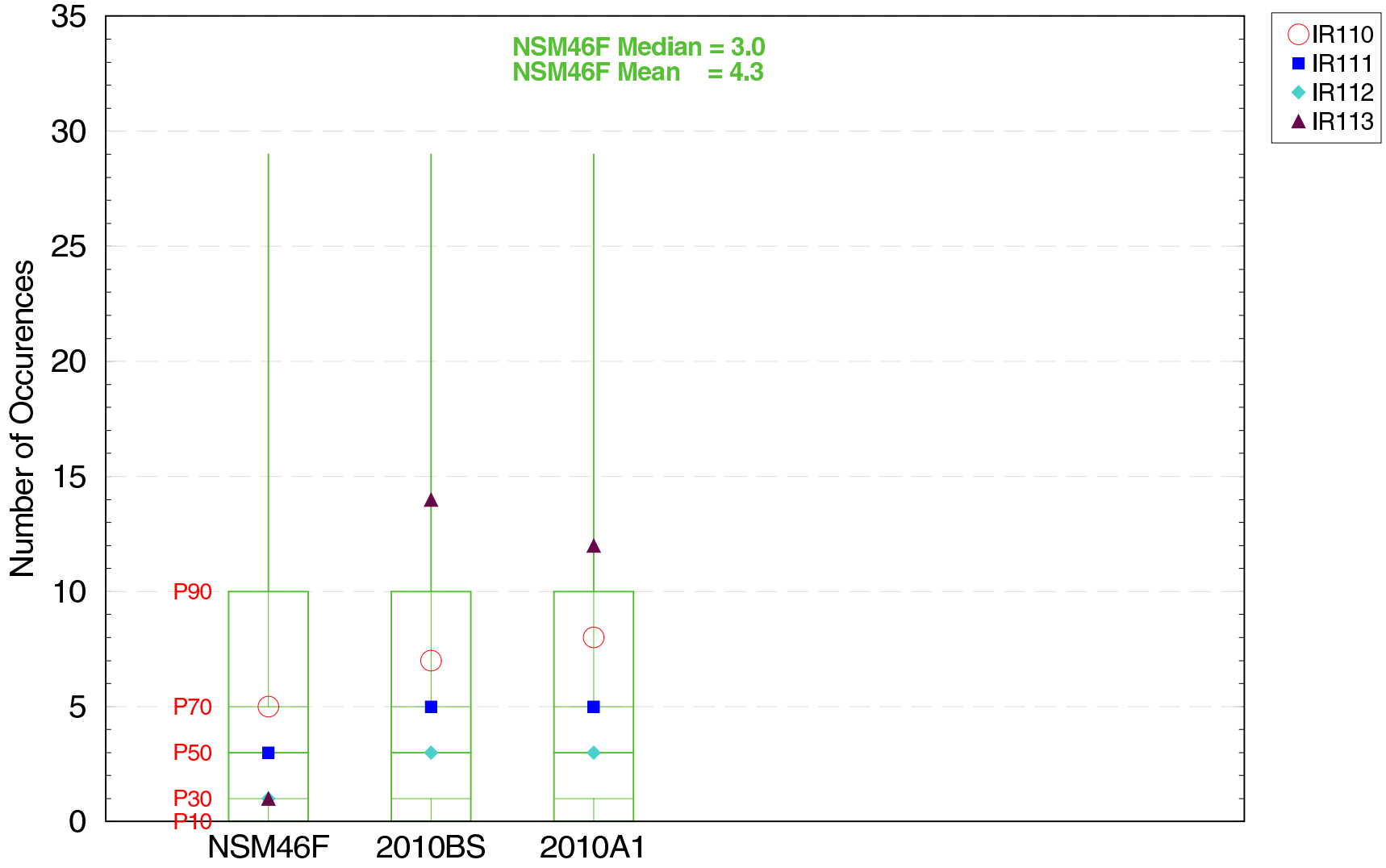

The box–whisker plot represents the min–10–30–50–70–90–max percentiles for all cells in the NSM46F Ridge & Slough Landscape

For Planning Purposes Only
Run date: Tue Apr 18 21:06:12 2006
SFWMM V5.5.1
CRAP7906
Script used: /nw/cerp_modeling/projects/Acceler8/scripts/GE_SCRIPTS/ge3.pl
Filename: ge3_all_years_wat_rns1_count_low_boxplot.fig

RECOVER Performance Measure – GE–E3

Extreme Events in the Marl Marsh Landscape

Average Duration of High Events (Weeks) > 2.0 feet Water Years (10/07/1965 – 9/30/2000)

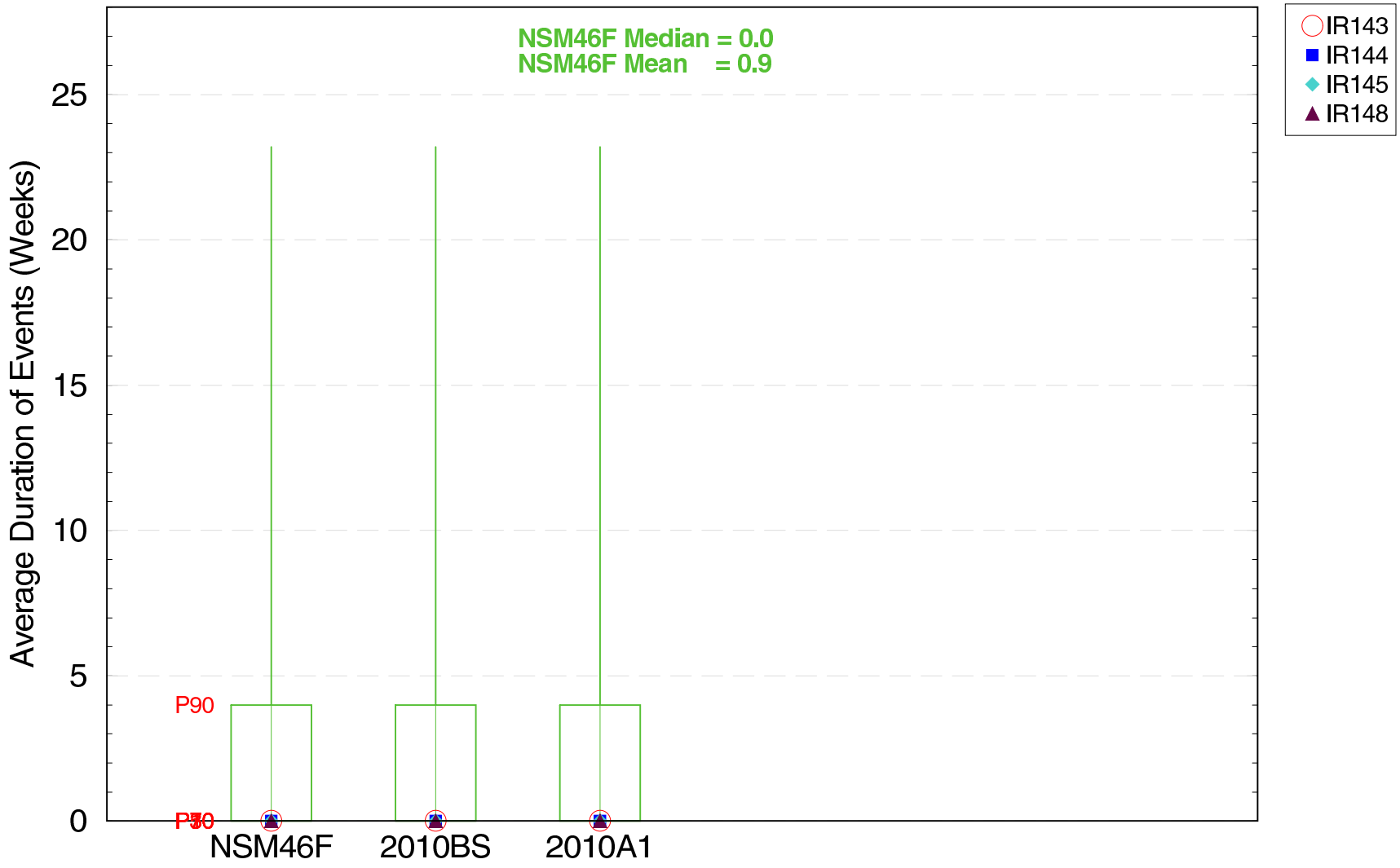

The box–whisker plot represents the min–10–30–50–70–90–max percentiles for all cells in the NSM46F Marl Marsh Landscape

For Planning Purposes Only
Run date: Tue Apr 18 21:06:12 2006
SFWMM V5.5.1
CRAP7906

Script used: /nw/cerp_modeling/projects/Acceler8/scripts/GE_Scripts/ge3.pl
Filename: ge3_all_years_wat_marl1_duration_high_boxplot.fig

RECOVER Performance Measure – GE–E3

Extreme Events in the Marl Marsh Landscape

Number of Low Events < −1.0 foot Water Years (10/07/1965 – 9/30/2000)

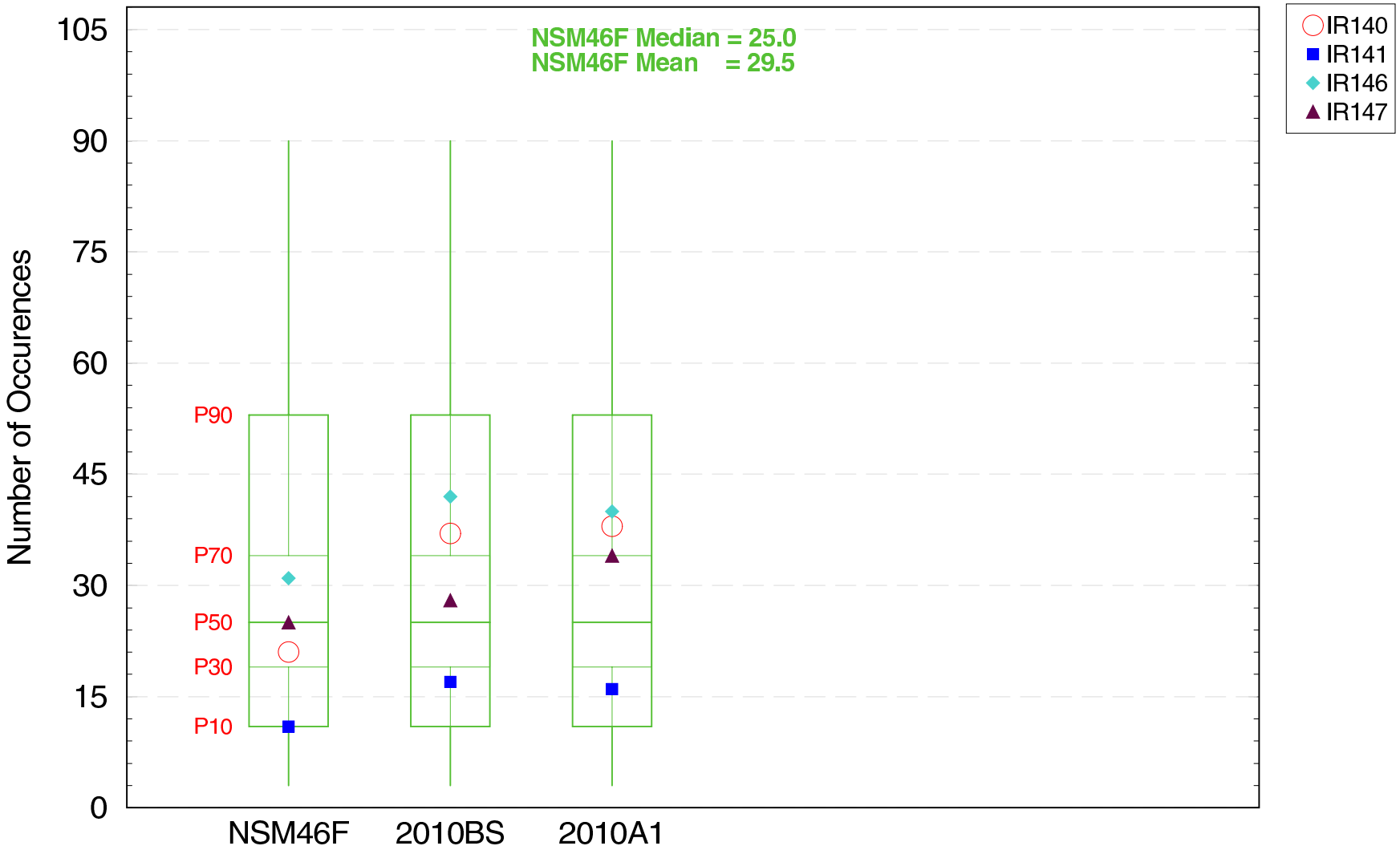

The box–whisker plot represents the min–10–30–50–70–90–max percentiles for all cells in the NSM46F Marl Marsh Landscape

For Planning Purposes Only
Run date: Tue Apr 18 21:06:12 2006
SFWMM V5.5.1
CRAP7906

Script used: /nw/cerp_modeling/projects/Acceler8/scripts/GE_Study/ge3.pl
Filename: ge3_all_years_wat_marl2_count_low_boxplot.fig

RECOVER Performance Measure – GE–E3

Extreme Events in the Ridge & Slough (WCA3A E)

Number of Low Events < –1.0 foot Water Years (10/07/1965 – 9/30/2000)

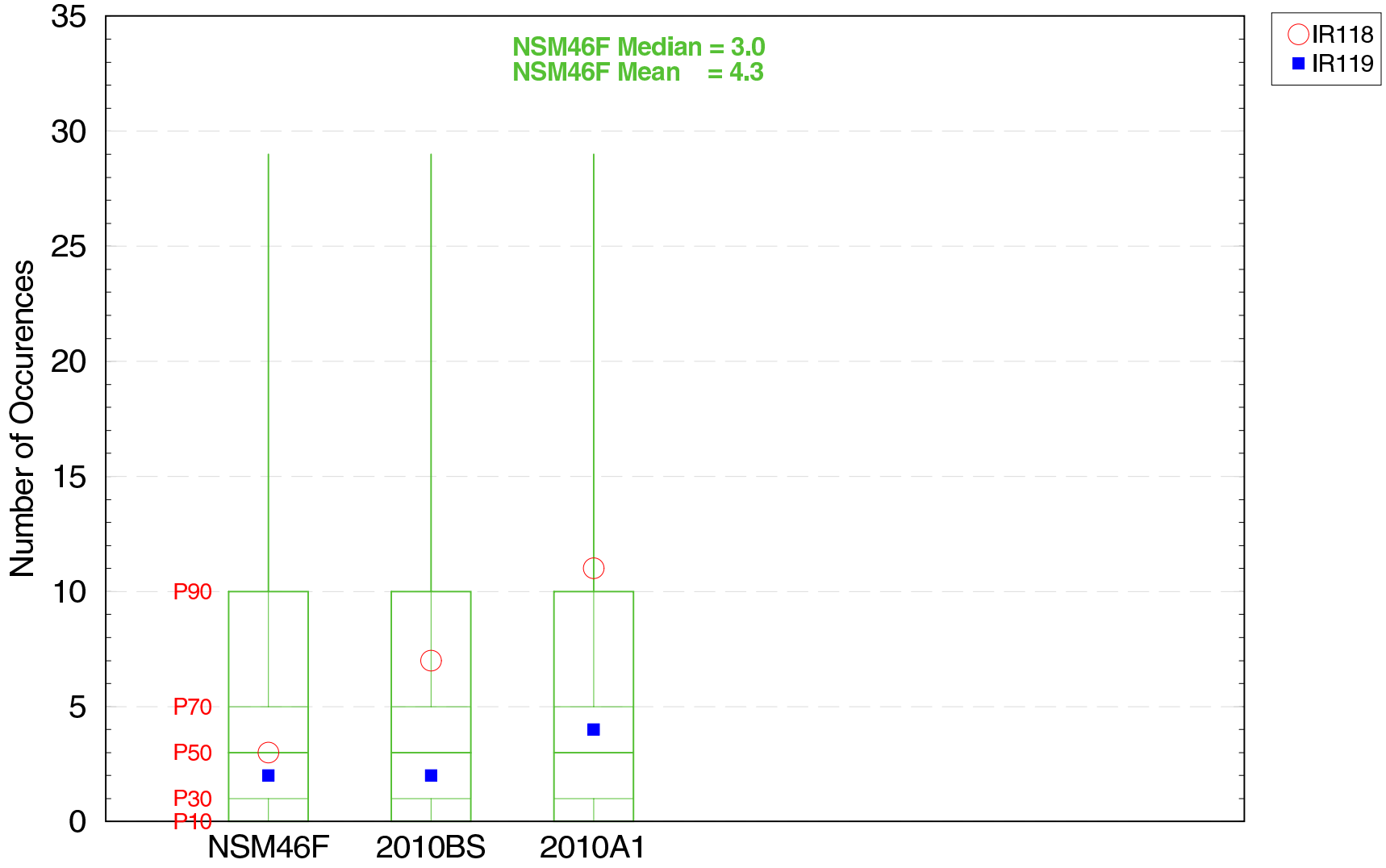

The box–whisker plot represents the min–10–30–50–70–90–max percentiles for all cells in the NSM46F Ridge & Slough Landscape

For Planning Purposes Only
Run date: Tue Apr 18 21:06:12 2006
SFWMM V5.5.1
CRAP7906
Script used: /nw/cerp_modeling/projects/Acceler8/scripts/GE_SCRIPTS/ge3.pl
Filename: ge3_all_years_wat_rns3_count_low_boxplot.fig

RECOVER Performance Measure – GE–E3

Extreme Events in the Marl Marsh Landscape

Average Duration of Low Events (Weeks) < −1.0 foot Water Years (10/07/1965 – 9/30/2000)

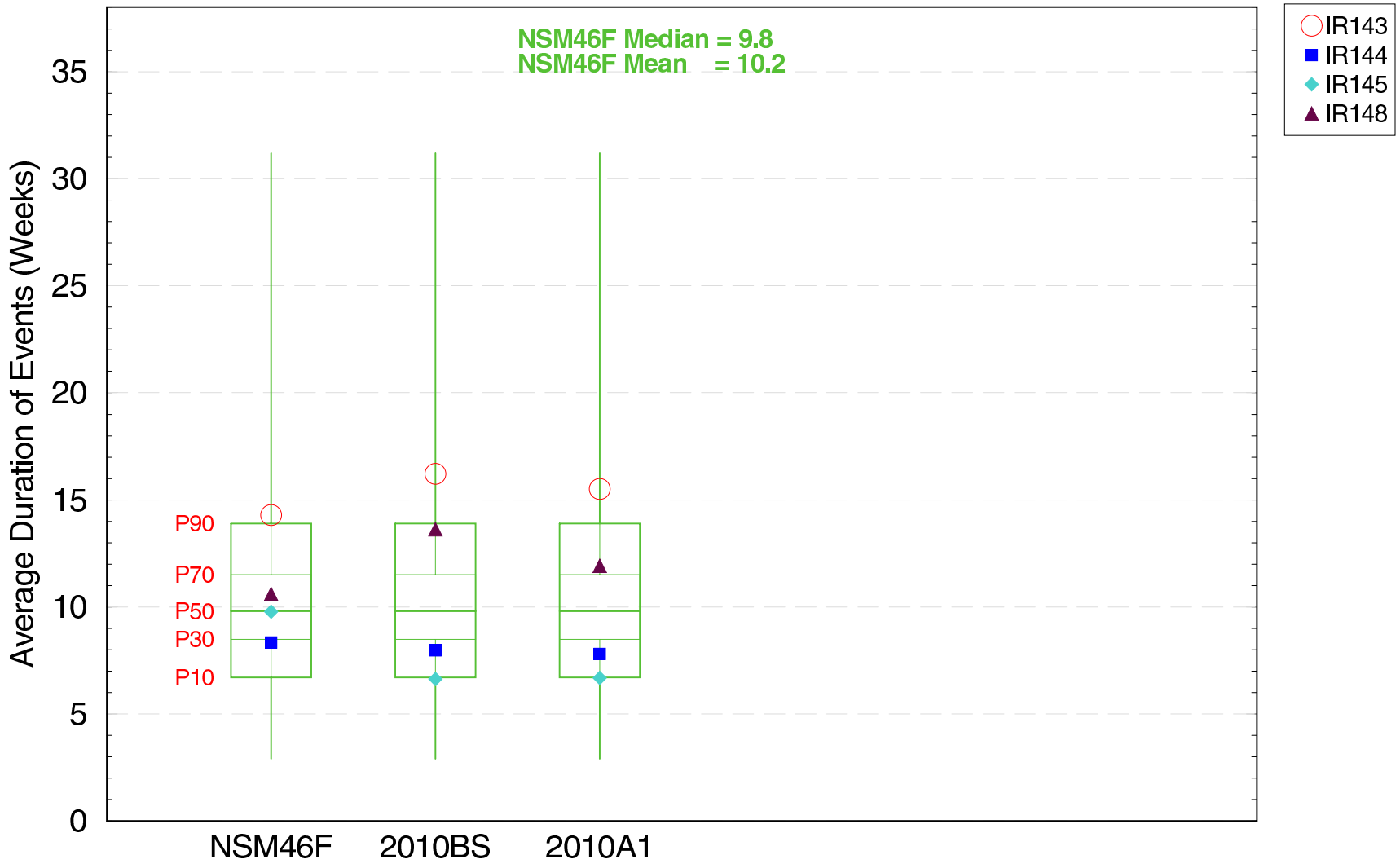

The box–whisker plot represents the min–10–30–50–70–90–max percentiles for all cells in the NSM46F Marl Marsh Landscape

For Planning Purposes Only
Run date: Tue Apr 18 21:06:12 2006
SFWMM V5.5.1
CRAP7906

Script used: /nw/cerp_modeling/projects/Acceler8/scripts/GE_SCRIPTS/ge3.pl
Filename: ge3_all_years_wat_marl1_duration_low_boxplot.fig

RECOVER Performance Measure – GE–E3

Extreme Events in the Marl Marsh Landscape

Percent Period of Record High Events > 1.5 feet Water Years (10/07/1965 – 9/30/2000)

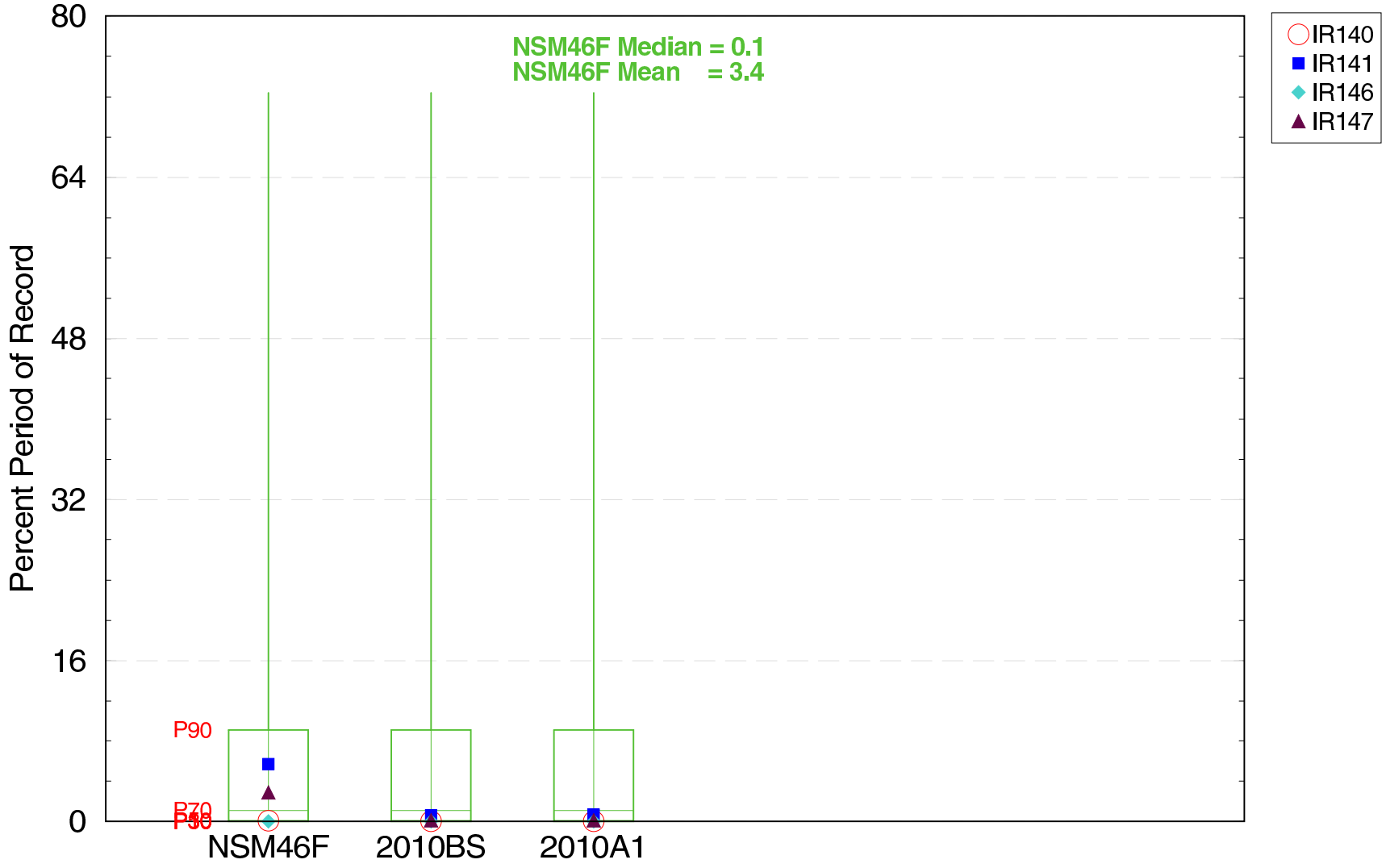

The box–whisker plot represents the min–10–30–50–70–90–max percentiles for all cells in the NSM46F Marl Marsh Landscape

For Planning Purposes Only
Run date: Tue Apr 18 21:06:12 2006
SFWMM V5.5.1
CRAP7906

Script used: /nw/cerp_modeling/projects/Acceler8/scripts/GE_SCRIPTS/ge3.pl
Filename: ge3_all_years_wat_marl2_ppor_high_boxplot.fig

RECOVER Performance Measure – GE–E3

Extreme Events in the Marl Marsh Landscape

Average Duration of High Events (Weeks) > 1.5 feet Water Years (10/07/1965 – 9/30/2000)

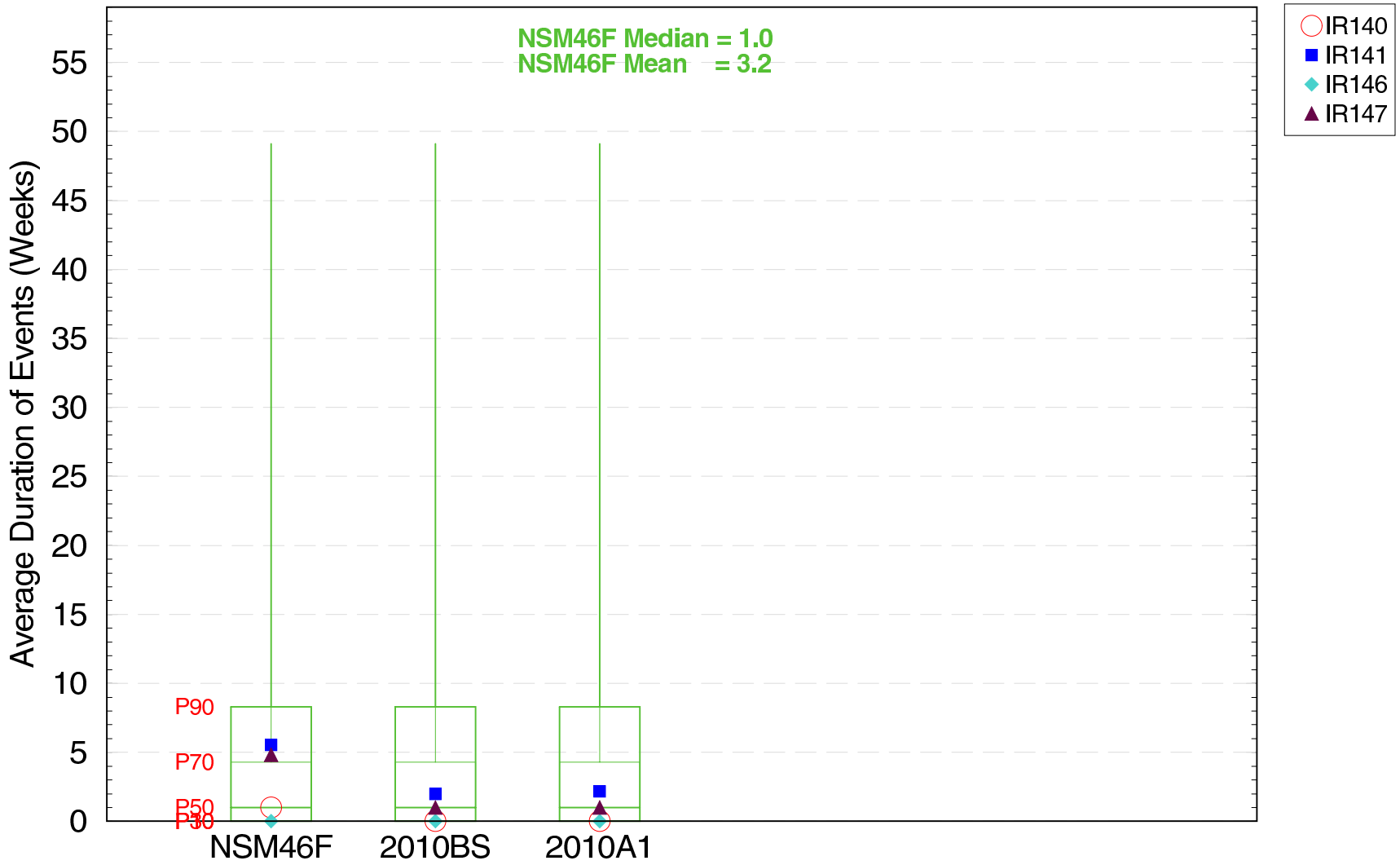

The box–whisker plot represents the min–10–30–50–70–90–max percentiles for all cells in the NSM46F Marl Marsh Landscape

For Planning Purposes Only
Run date: Tue Apr 18 21:06:12 2006
SFWMM V5.5.1
CRAP7906

Script used: /nw/cerp_modeling/projects/Acceler8/scripts/GE_Scripts/ge3.pl
Filename: ge3_all_years_wat_marl2_duration_high_boxplot.fig

RECOVER Performance Measure – GE–E3

Extreme Events in the Marl Marsh Landscape

Average Duration of Low Events (Weeks) < −1.0 foot Water Years (10/07/1965 – 9/30/2000)

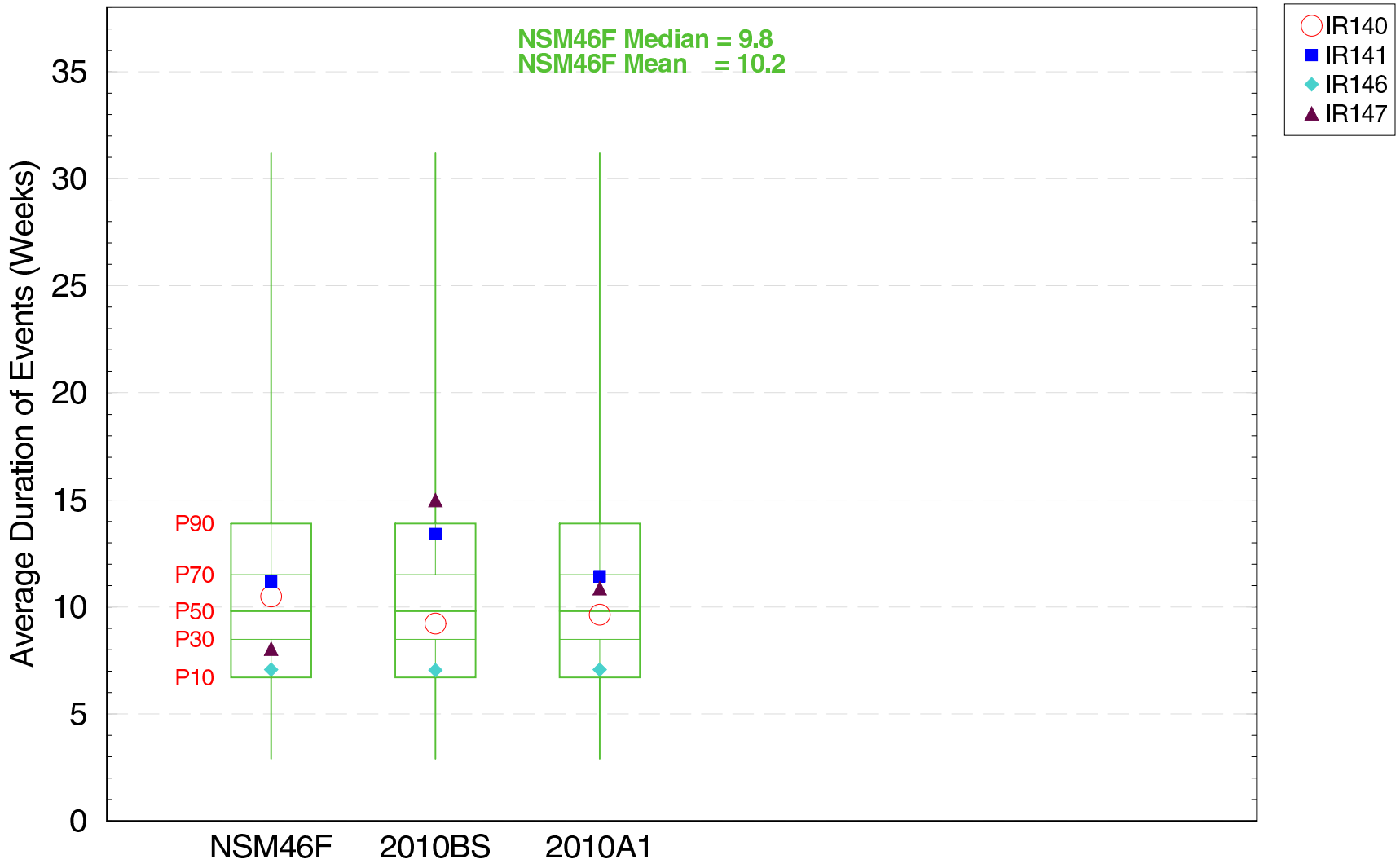

The box–whisker plot represents the min–10–30–50–70–90–max percentiles for all cells in the NSM46F Marl Marsh Landscape

For Planning Purposes Only
Run date: Tue Apr 18 21:06:12 2006
SFWMM V5.5.1
CRAP7906
Script used: /nw/cerp_modeling/projects/Acceler8/scripts/GE_SCRIPTS/ge3.pl
Filename: ge3_all_years_wat_marl2_duration_low_boxplot.fig

RECOVER Performance Measure – GE–E3

Extreme Events in the Ridge & Slough Landscape

Number of High Events > 2.0 feet Water Years (10/07/1965 – 9/30/2000)

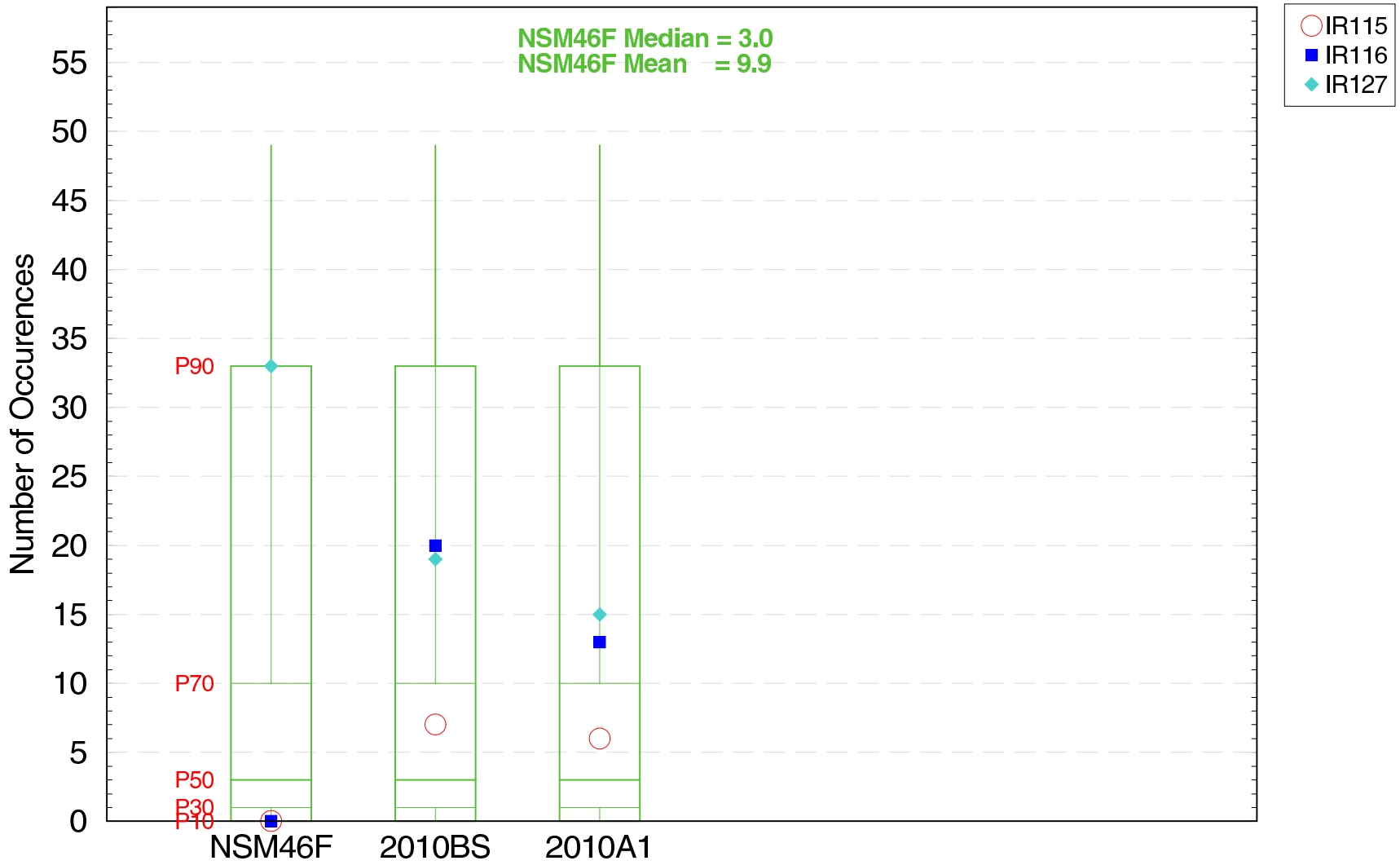

The box–whisker plot represents the min–10–30–50–70–90–max percentiles for all cells in the NSM46F Ridge & Slough Landscape

For Planning Purposes Only
Run date: Tue Apr 18 21:06:12 2006
SFWMM V5.5.1
CRAP7906
Script used: /nw/cerp_modeling/projects/Acceler8/scripts/GE_Scripts/ge3.pl
Filename: ge3_all_years_wat_rns0_count_high_boxplot.fig

RECOVER Performance Measure – GE–E3

Extreme Events in the Ridge & Slough Landscape

Percent Period of Record High Events > 2.0 feet Water Years (10/07/1965 – 9/30/2000)

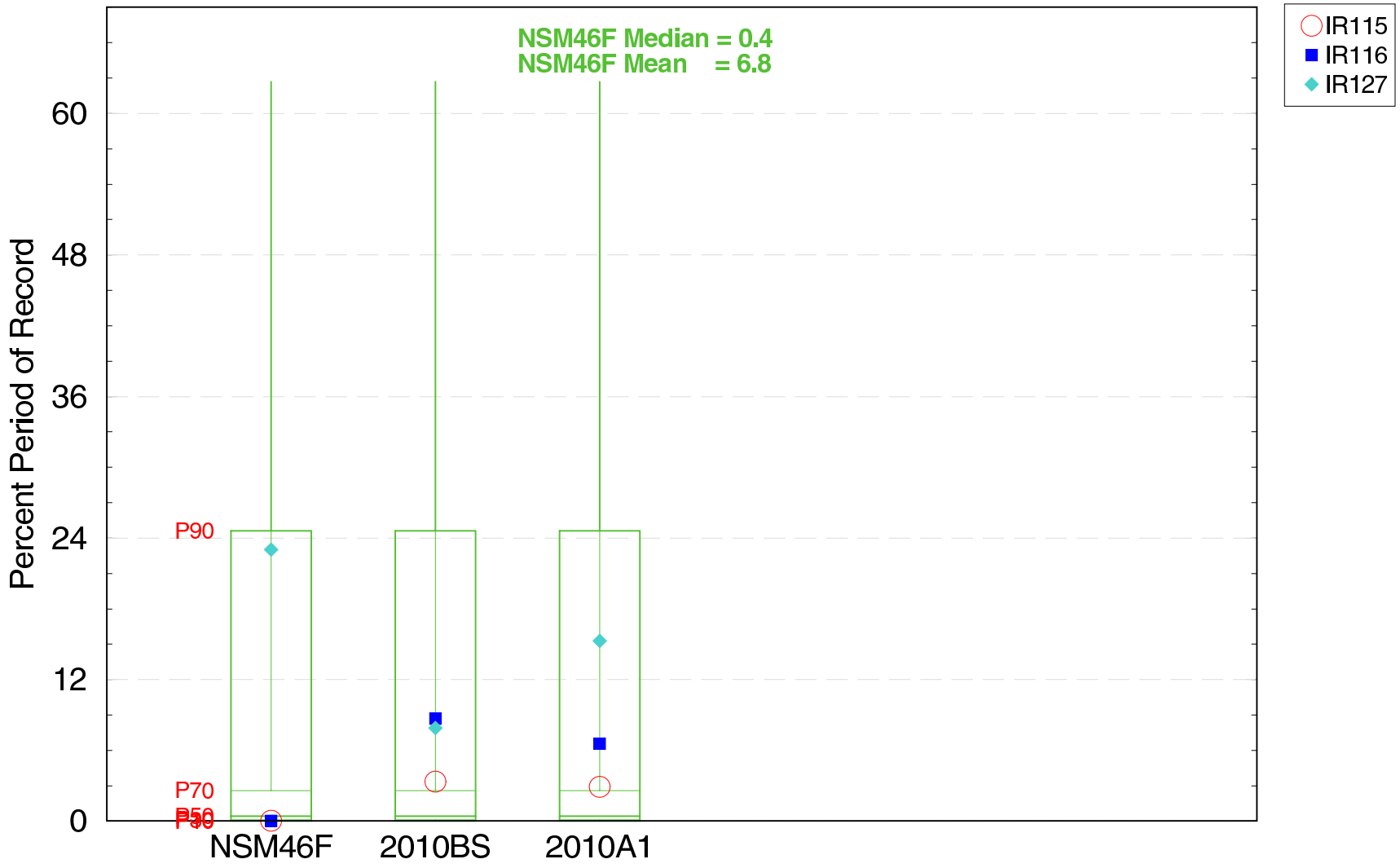

The box–whisker plot represents the min–10–30–50–70–90–max percentiles for all cells in the NSM46F Ridge & Slough Landscape

For Planning Purposes Only
Run date: Tue Apr 18 21:06:12 2006
SFWMM V5.5.1
CRAP7906
Script used: /nw/cerp_modeling/projects/Acceler8/scripts/GE_Scripts/ge3.pl
Filename: ge3_all_years_wat_ms0_ppor_high_boxplot.fig

RECOVER Performance Measure – GE–E3

Extreme Events in the Ridge & Slough Landscape

Average Duration of High Events (Weeks) > 2.0 feet Water Years (10/07/1965 – 9/30/2000)

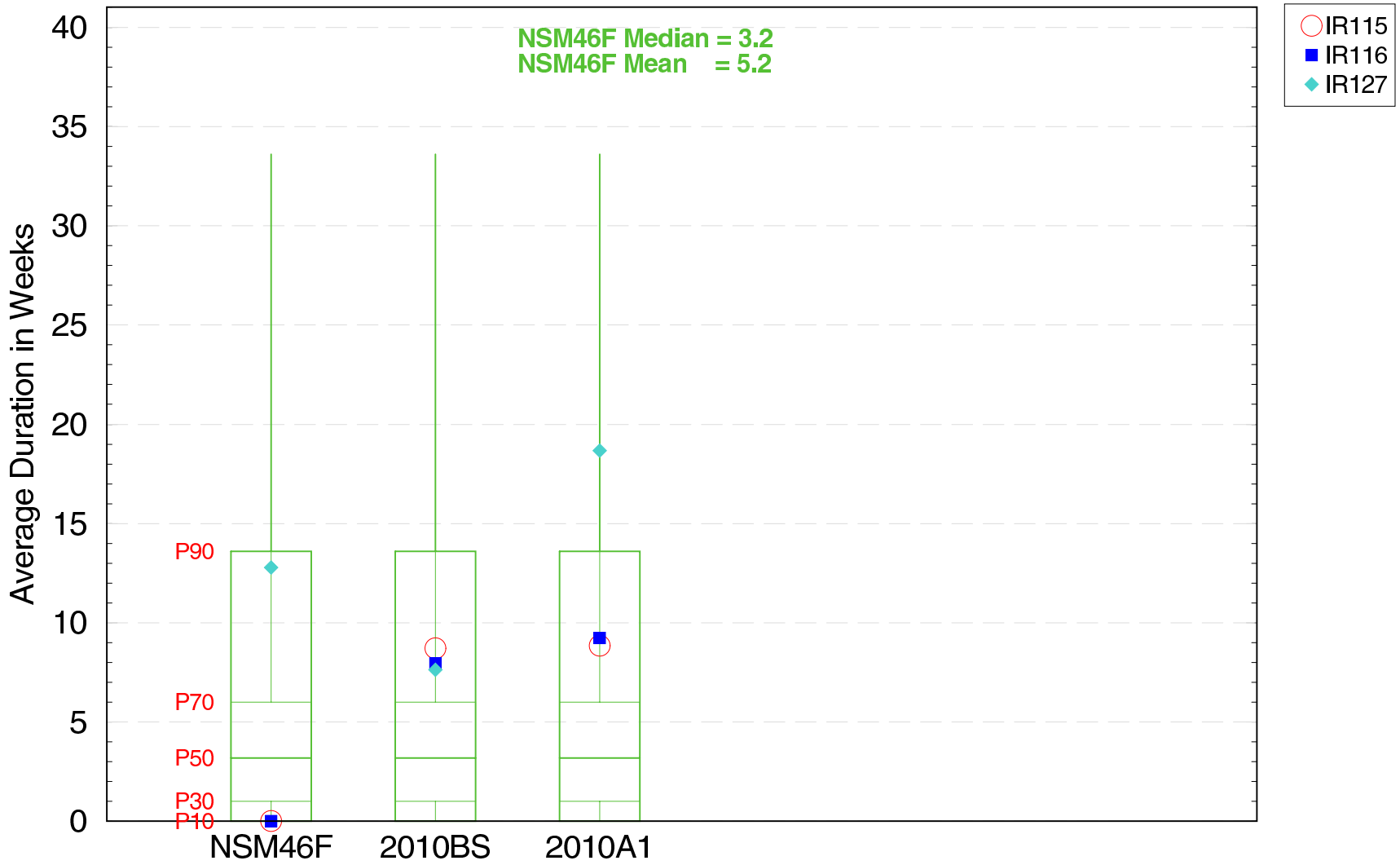

The box–whisker plot represents the min–10–30–50–70–90–max percentiles for all cells in the NSM46F Ridge & Slough Landscape

For Planning Purposes Only
Run date: Tue Apr 18 21:06:12 2006
SFWMM V5.5.1
CRAP7906

Script used: /nw/cerp_modeling/projects/Acceler8/scripts/GE_Study/ge3.pl
Filename: ge3_all_years_wat_ms0_duration_high_boxplot.fig

RECOVER Performance Measure – GE–E3

Extreme Events in the Ridge & Slough Landscape

Percent Period of Record Low Events < −1.0 feet Water Years (10/07/1965 – 9/30/2000)

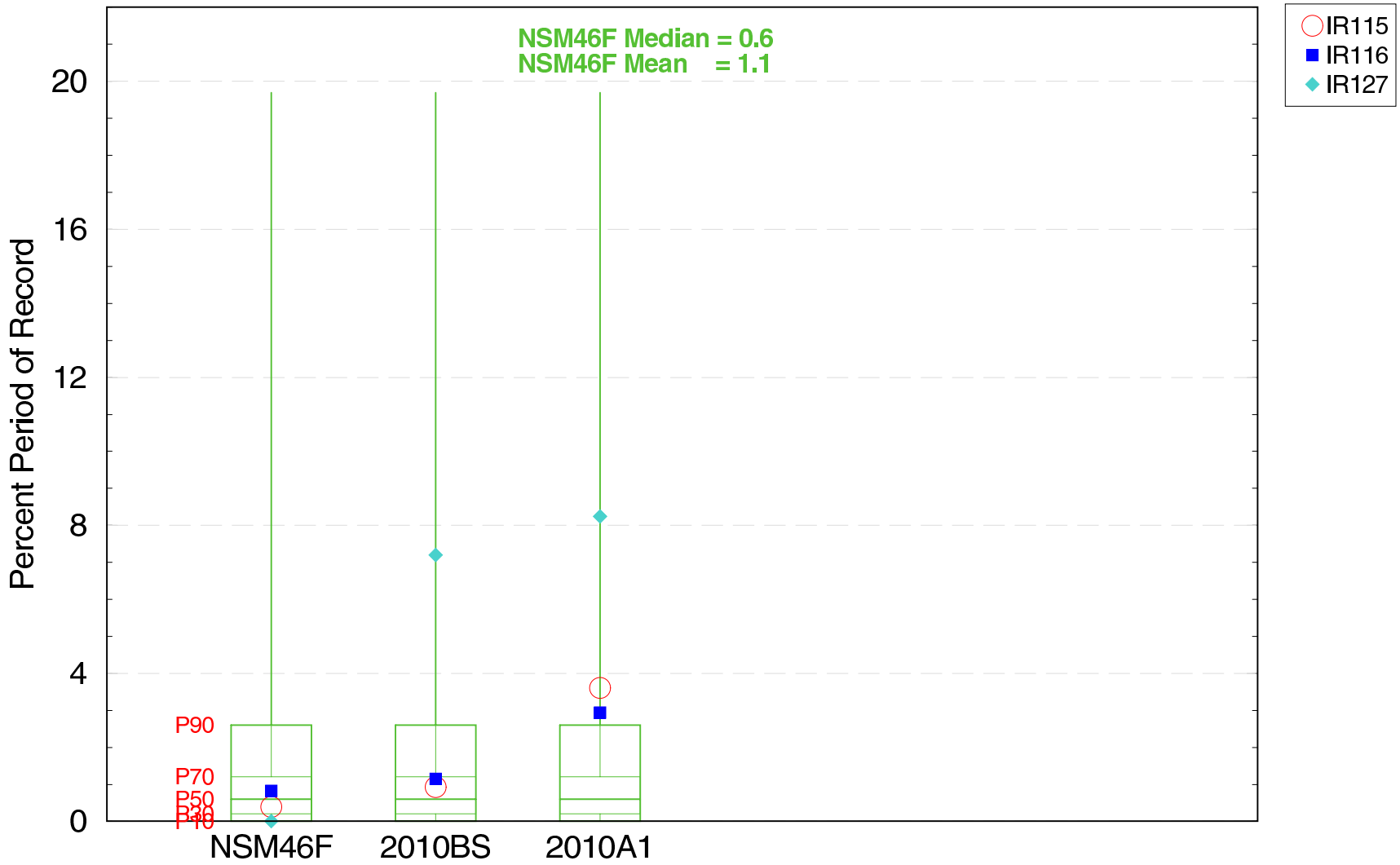

The box–whisker plot represents the min–10–30–50–70–90–max percentiles for all cells in the NSM46F Ridge & Slough Landscape

For Planning Purposes Only
Run date: Tue Apr 18 21:06:12 2006
SFWMM V5.5.1
CRAP7906
Script used: /nw/cerp_modeling/projects/Acceler8/scripts/GE_SCRIPTS/ge3.pl
Filename: ge3_all_years_wat_rns0_ppor_low_boxplot.fig

RECOVER Performance Measure – GE–E3

Extreme Events in the Ridge & Slough Landscape

Average Duration of Low Events (Weeks) < −1.0 foot Water Years (10/07/1965 – 9/30/2000)

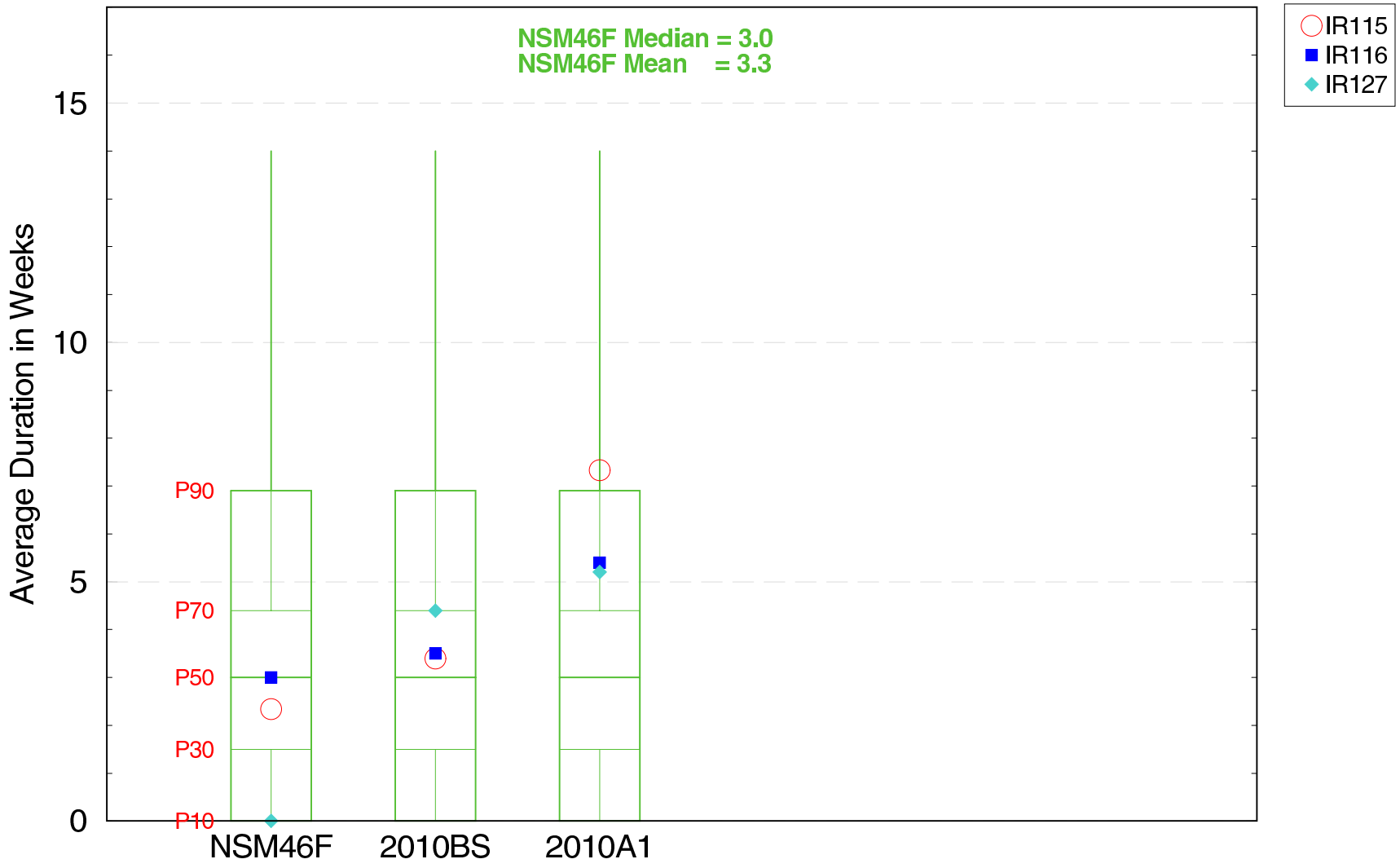

The box–whisker plot represents the min–10–30–50–70–90–max percentiles for all cells in the NSM46F Ridge & Slough Landscape

For Planning Purposes Only
Run date: Tue Apr 18 21:06:12 2006
SFWMM V5.5.1
CRAP7906

Script used: /nw/cerp_modeling/projects/Acceler8/scripts/GE_SCRIPTS/ge3.pl
Filename: ge3_all_years_wat_ms0_duration_low_boxplot.fig

RECOVER Performance Measure – GE–E3

Extreme Events in the Ridge & Slough (WCA2)

Number of High Events > 2.5 feet Water Years (10/07/1965 – 9/30/2000)

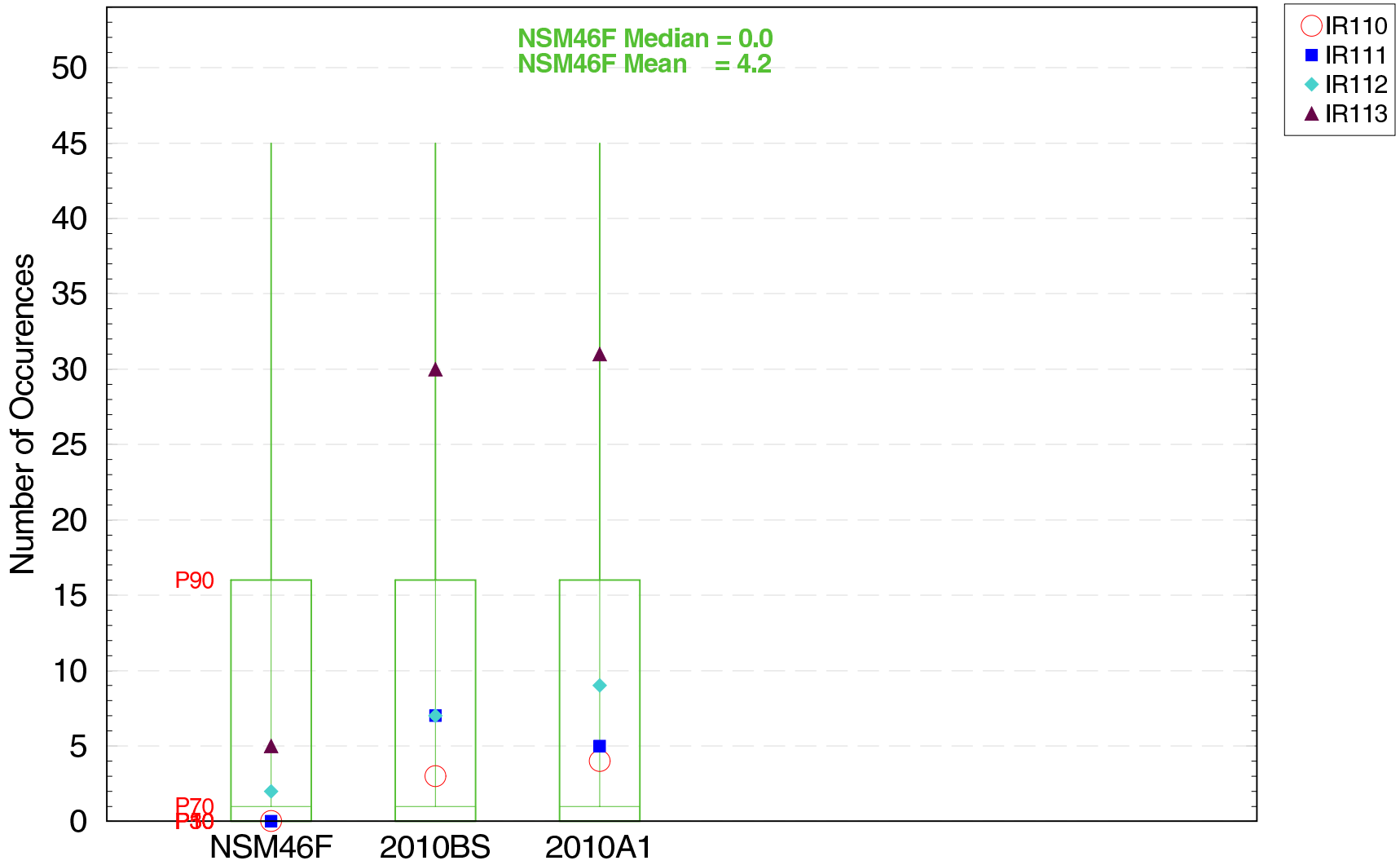

The box–whisker plot represents the min–10–30–50–70–90–max percentiles for all cells in the NSM46F Ridge & Slough Landscape

For Planning Purposes Only
Run date: Tue Apr 18 21:06:12 2006
SFWMM V5.5.1
CRAP7906
Script used: /nw/cerp_modeling/projects/Acceler8/scripts/GE_Study 16/ge3.pl
Filename: ge3_all_years_wat_rns1_count_high_boxplot.fig

RECOVER Performance Measure – GE–E3

Extreme Events in the Ridge & Slough (WCA2)

Percent Period of Record High Events > 2.5 feet Water Years (10/07/1965 – 9/30/2000)

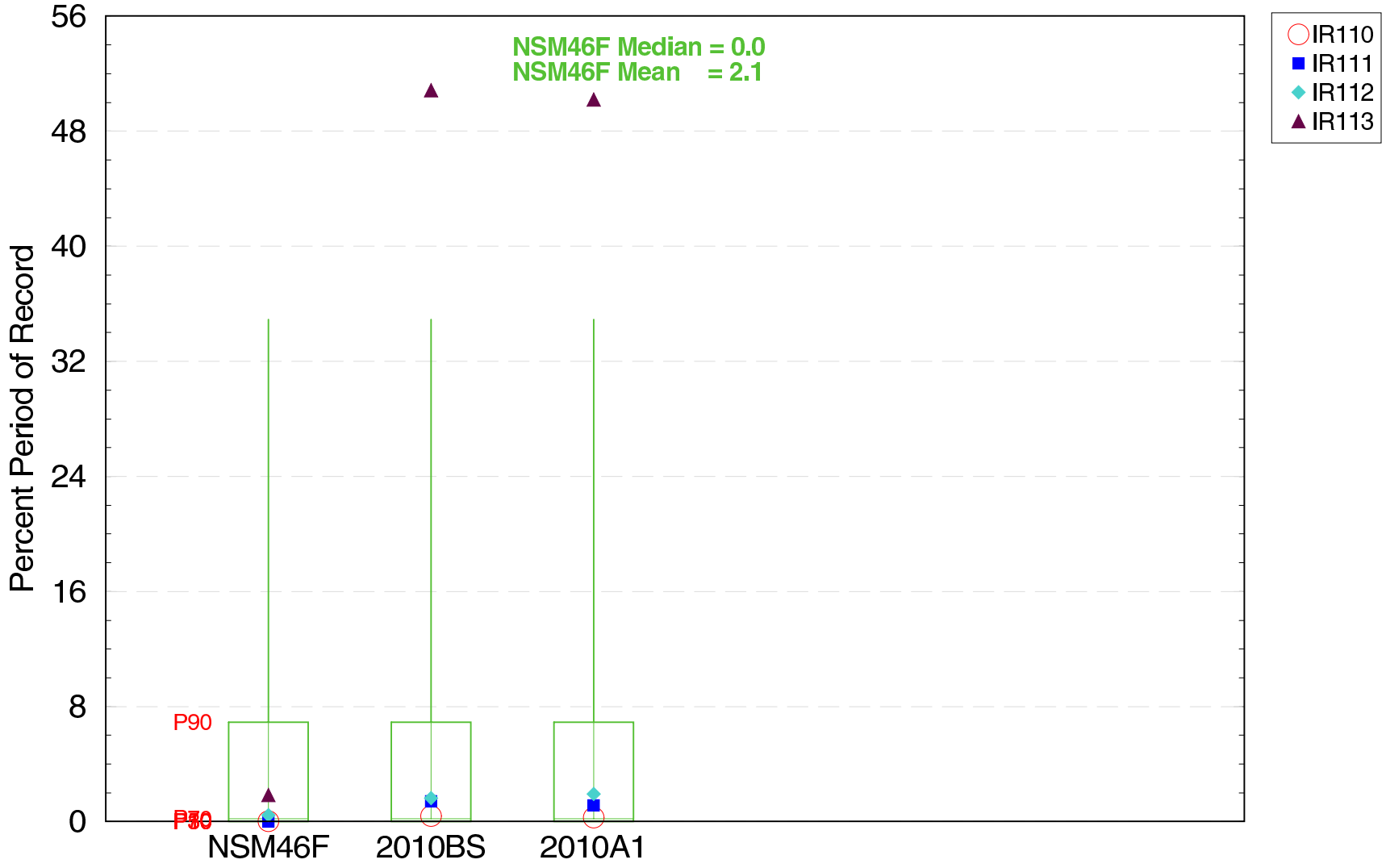

The box–whisker plot represents the min–10–30–50–70–90–max percentiles for all cells in the NSM46F Ridge & Slough Landscape

For Planning Purposes Only
Run date: Tue Apr 18 21:06:12 2006
SFWMM V5.5.1
CRAP7906

RECOVER Performance Measure – GE–E3

Script used: /nw/cerp_modeling/projects/Acceler8/scripts/GE_SCRIPTS/ge3.pl
Filename: ge3_all_years_wat_ms1_ppor_high_boxplot.fig

Extreme Events in the Ridge & Slough Landscape

Percent Period of Record Low Events < −1.0 feet Water Years (10/07/1965 – 9/30/2000)

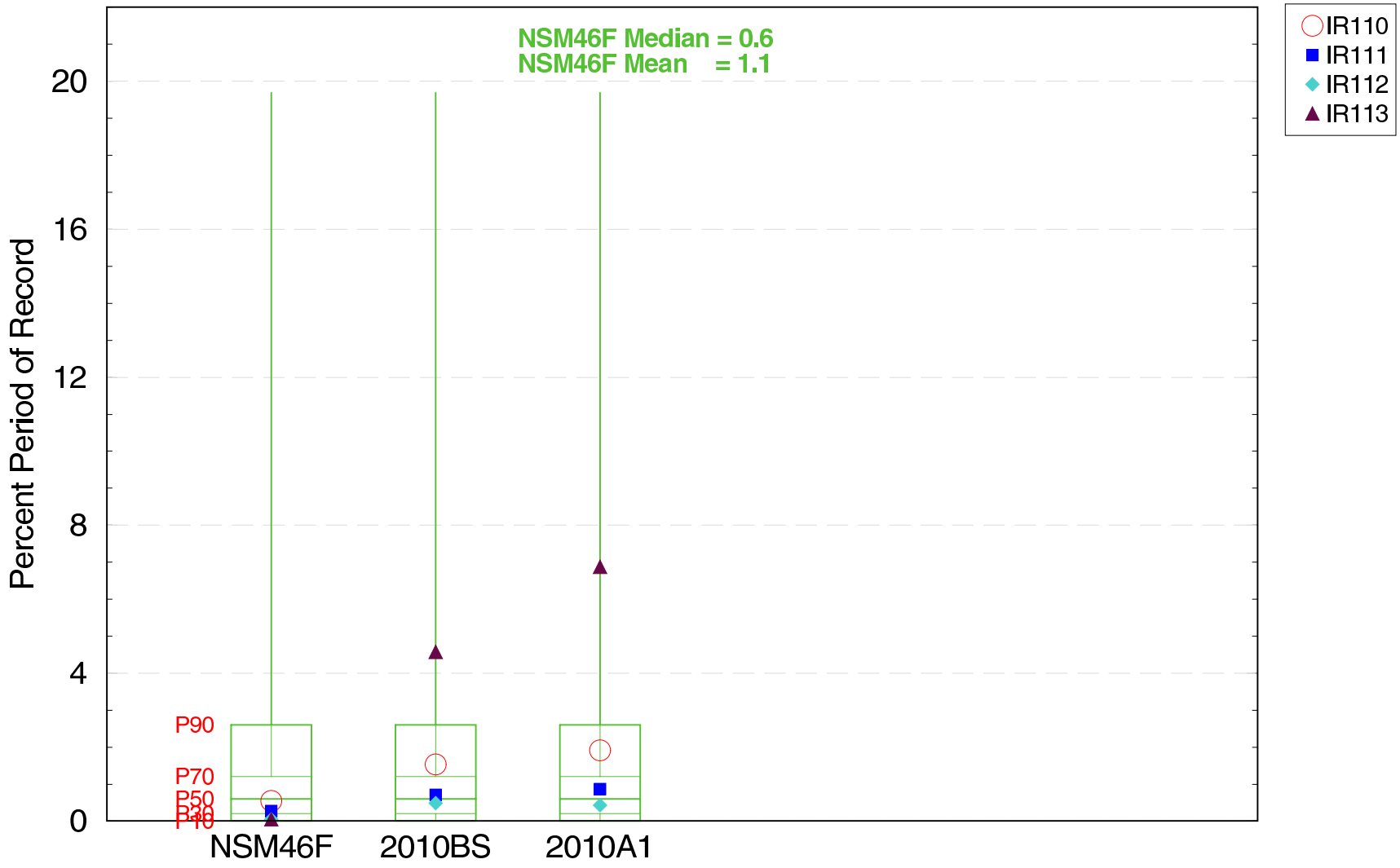

The box–whisker plot represents the min–10–30–50–70–90–max percentiles for all cells in the NSM46F Ridge & Slough Landscape

For Planning Purposes Only
Run date: Tue Apr 18 21:06:12 2006
SFWMM V5.5.1
CRAP7906
Script used: /nw/cerp_modeling/projects/Acceler8/scripts/GE_SCRIPTS/ge3.pl
Filename: ge3_all_years_wat_rns1_ppor_low_boxplot.fig

RECOVER Performance Measure – GE–E3

Extreme Events in the Ridge & Slough (WCA2)

Average Duration of High Events (Weeks) > 2.5 feet Water Years (10/07/1965 – 9/30/2000)

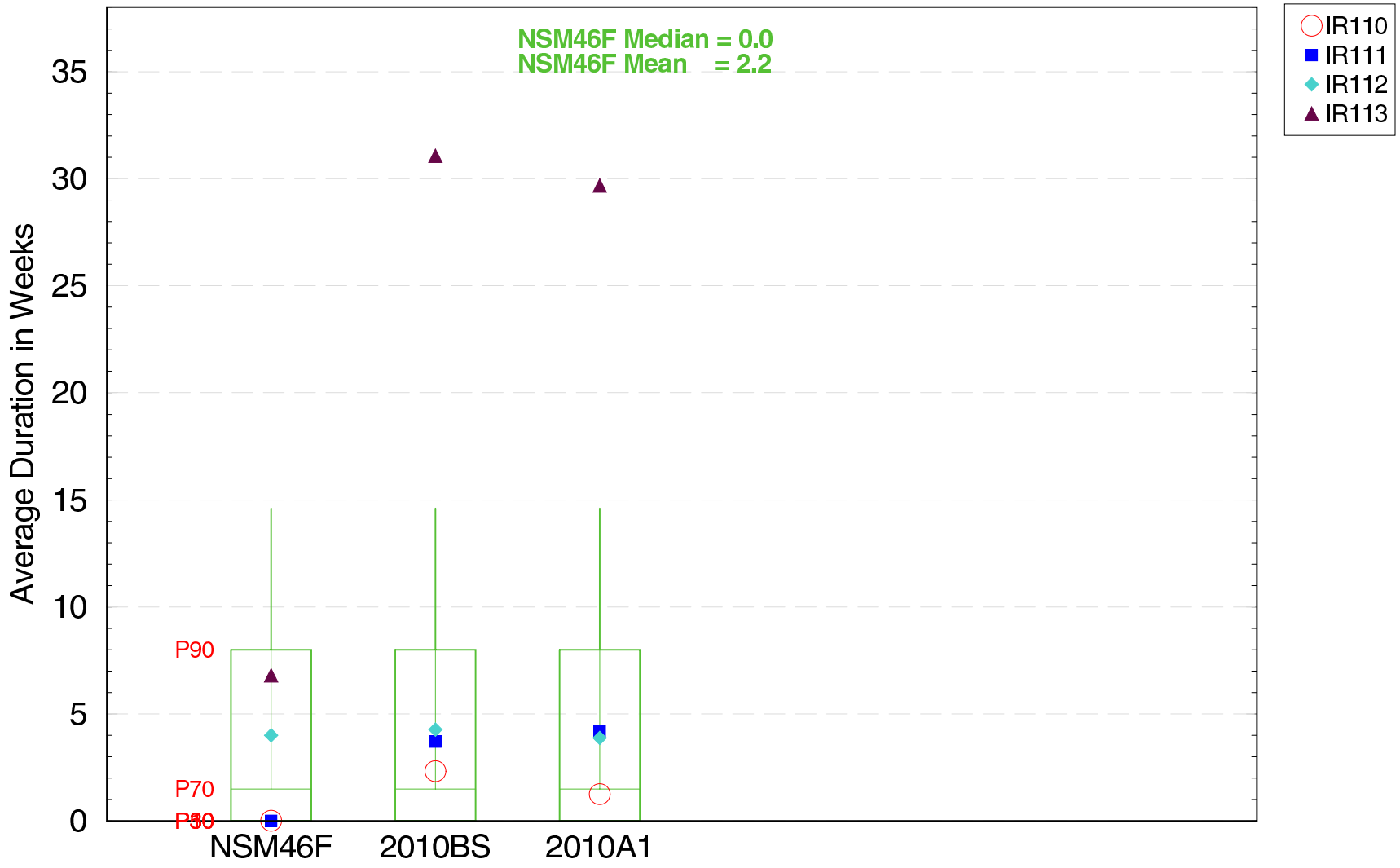

The box–whisker plot represents the min–10–30–50–70–90–max percentiles for all cells in the NSM46F Ridge & Slough Landscape

For Planning Purposes Only
Run date: Tue Apr 18 21:06:12 2006
SFWMM V5.5.1
CRAP7906

Script used: /nw/cerp_modeling/projects/Acceler8/scripts/GE_Study/ge3.pl
Filename: ge3_all_years_wat_ms1_duration_high_boxplot.fig

RECOVER Performance Measure – GE–E3

Extreme Events in the Ridge & Slough (WCA2)

Average Duration of Low Events (Weeks) < −1.0 foot Water Years (10/07/1965 – 9/30/2000)

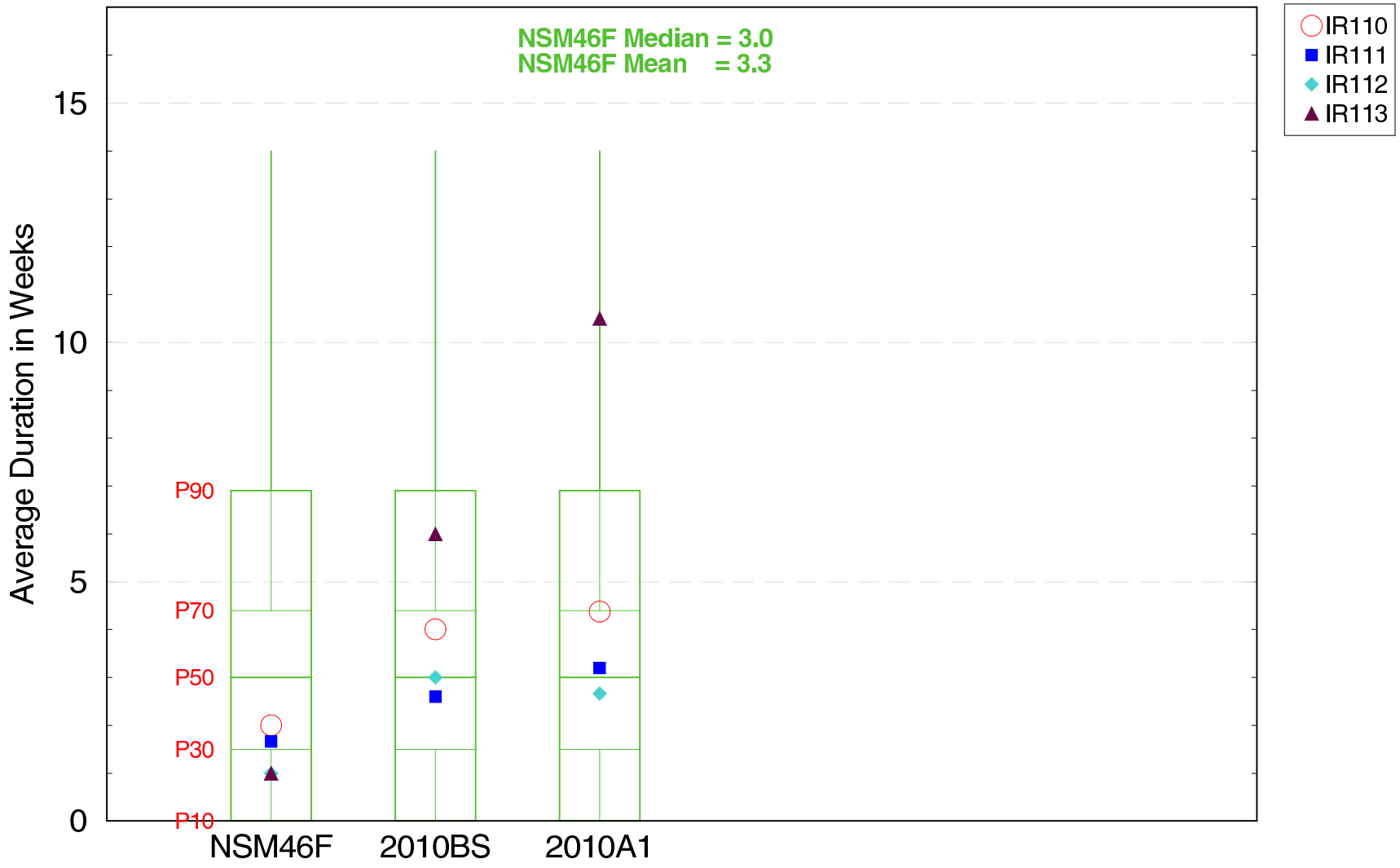

The box–whisker plot represents the min–10–30–50–70–90–max percentiles for all cells in the NSM46F Ridge & Slough Landscape

For Planning Purposes Only
Run date: Tue Apr 18 21:06:12 2006
SFWMM V5.5.1
CRAP7906

RECOVER Performance Measure – GE–E3

Script used: /nw/cerp_modeling/projects/Acceler8/scripts/GE_Study 15/ge3.pl
Filename: ge3_all_years_wat_ms1_duration_low_boxplot.fig

Extreme Events in the Sawgrass Plains Landscape

Percent Period of Record High Events > 2.0 feet Water Years (10/07/1965 – 9/30/2000)

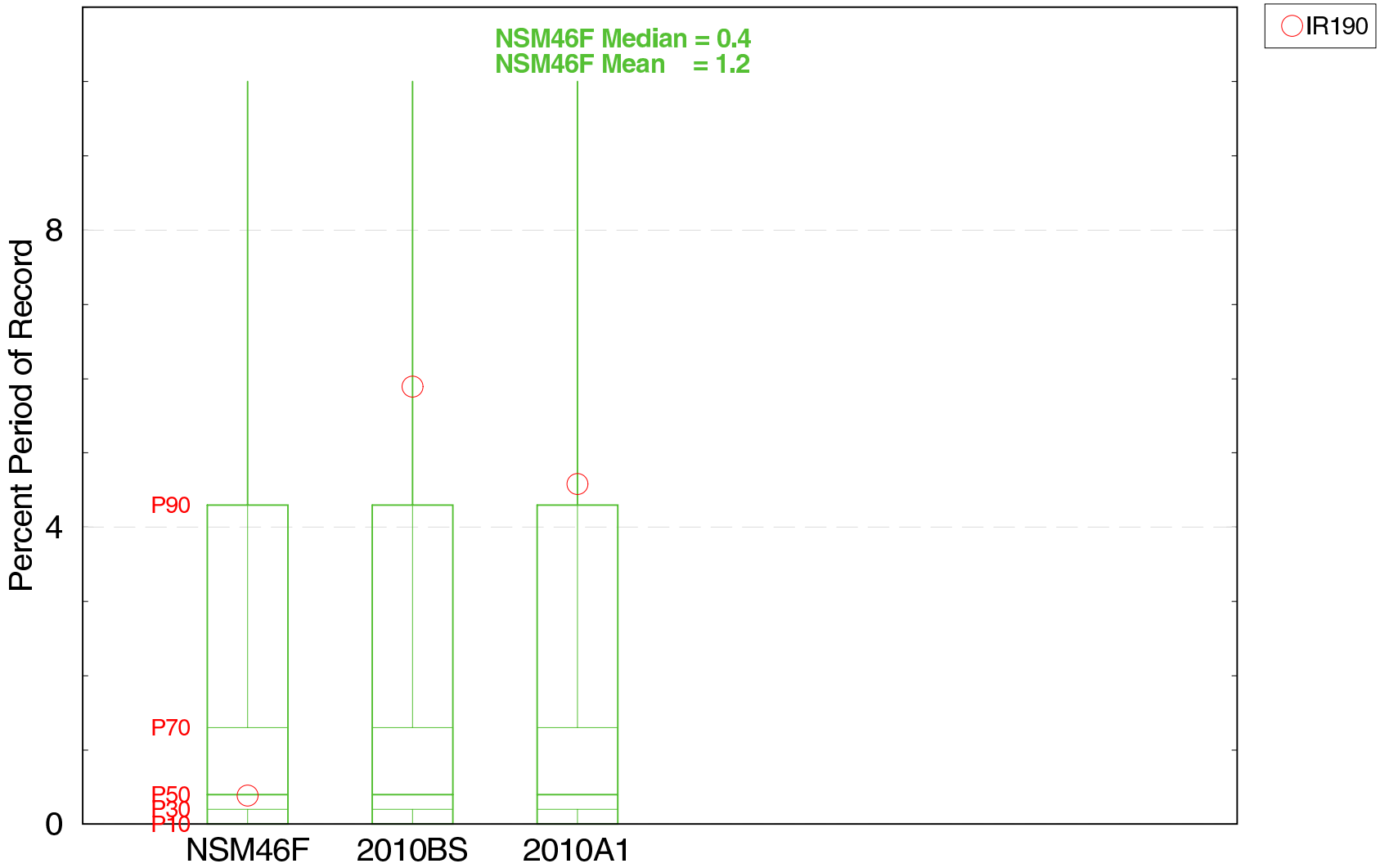

The box–whisker plot represents the min–10–30–50–70–90–max percentiles for all cells in the NSM46F Sawgrass Plains Landscape

For Planning Purposes Only
Run date: Tue Apr 18 21:06:12 2006
SFWMM V5.5.1
CRAP7906
Script used: /nw/cerp_modeling/projects/Acceler8/scripts/GE_Scrip7906/ge3.pl
Filename: ge3_all_years_wat_saw_ppor_high_boxplot.fig

RECOVER Performance Measure – GE–E3

Extreme Events in the Ridge & Slough (WCA3A N)

Number of High Events > 2.5 feet Water Years (10/07/1965 – 9/30/2000)

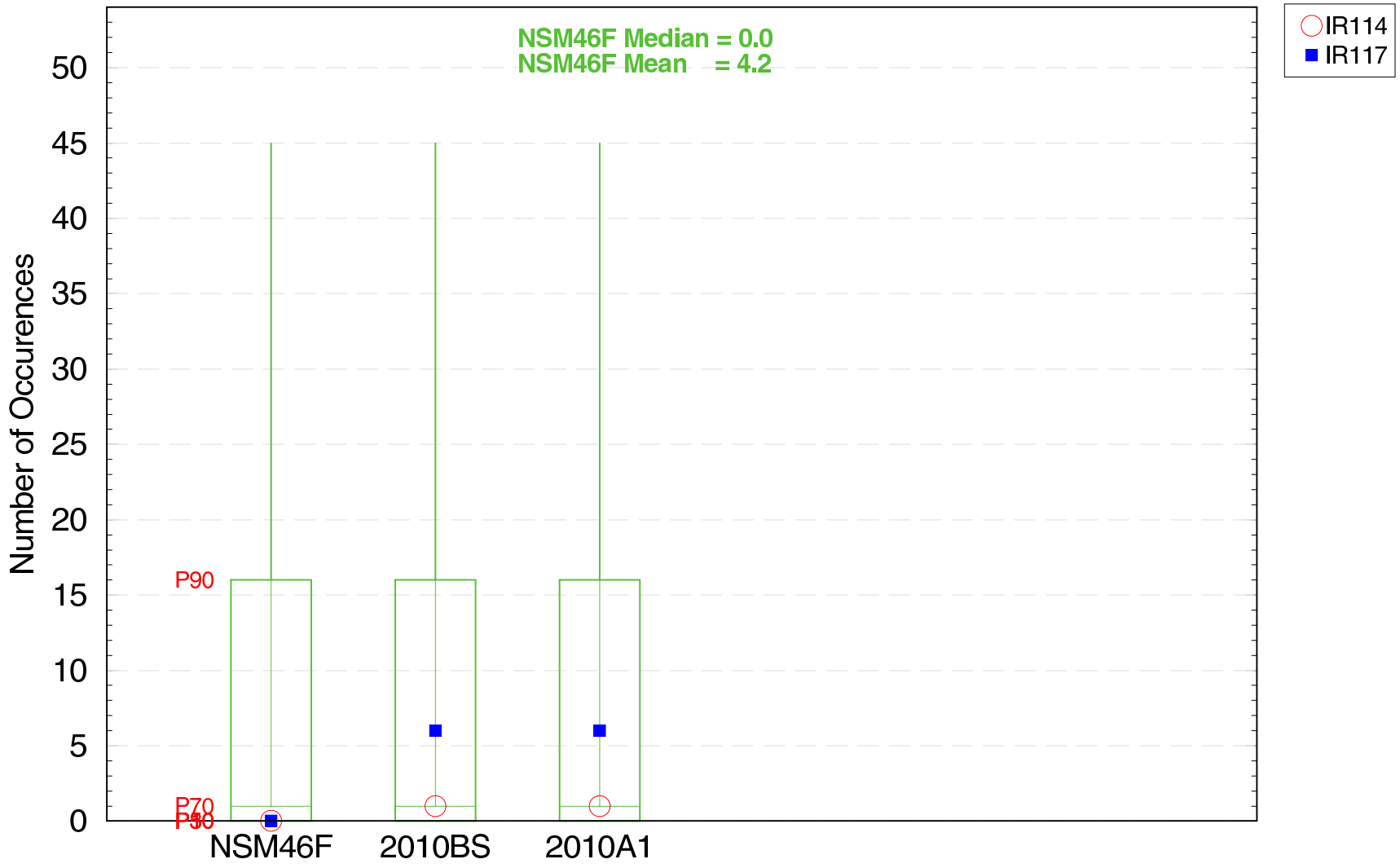

The box–whisker plot represents the min–10–30–50–70–90–max percentiles for all cells in the NSM46F Ridge & Slough Landscape

For Planning Purposes Only
Run date: Tue Apr 18 21:06:12 2006
SFWMM V5.5.1
CRAP7906

Script used: /nw/cerp_modeling/projects/Acceler8/scripts/GE_Study/ge3.pl
Filename: ge3_all_years_wat_rns2_count_high_boxplot.fig

RECOVER Performance Measure – GE–E3

Extreme Events in the Ridge & Slough (WCA3A E)

Number of High Events > 2.5 feet Water Years (10/07/1965 – 9/30/2000)

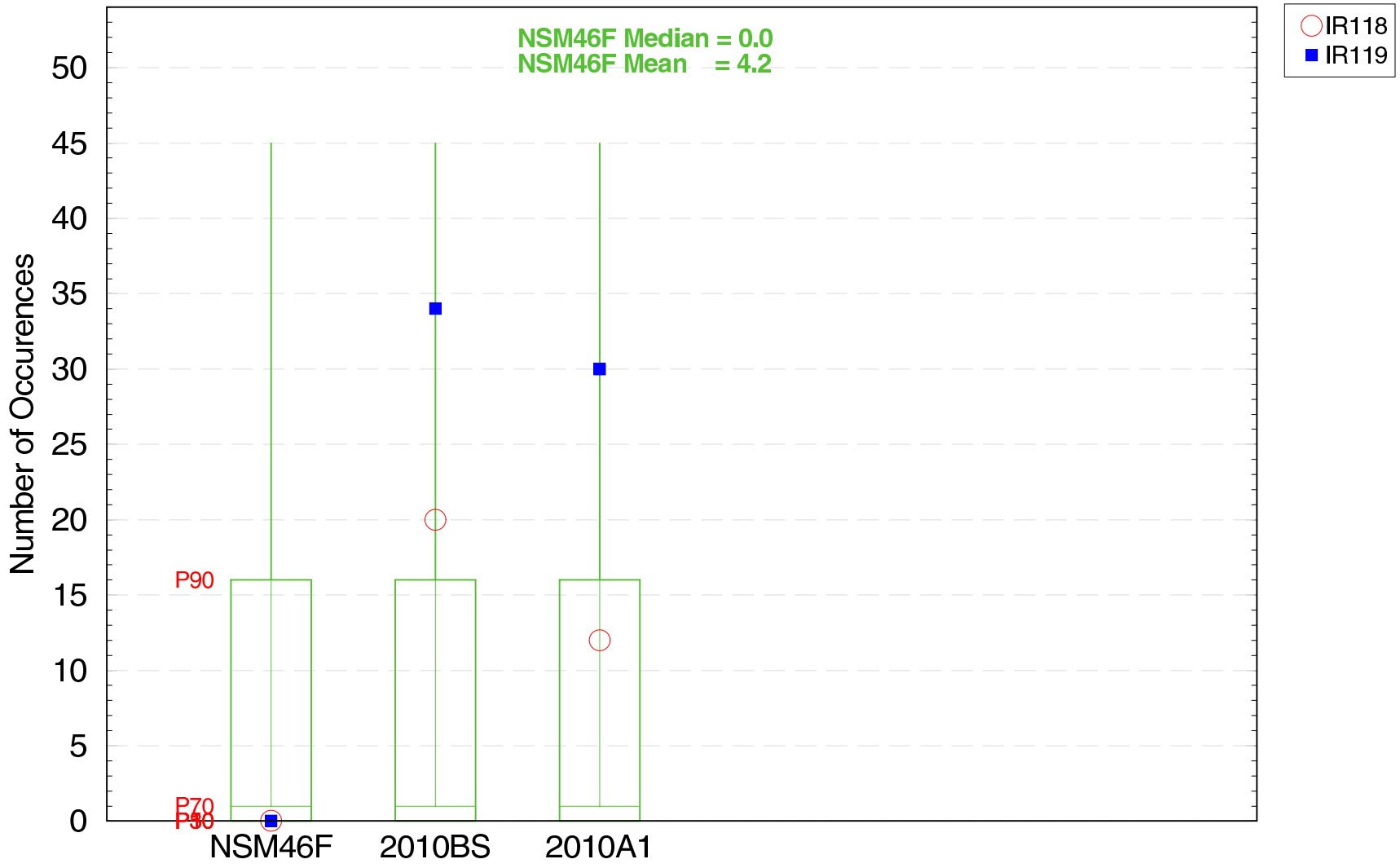

The box–whisker plot represents the min–10–30–50–70–90–max percentiles for all cells in the NSM46F Ridge & Slough Landscape

For Planning Purposes Only
Run date: Tue Apr 18 21:06:12 2006
SFWMM V5.5.1
CRAP7906
Script used: /nw/cerp_modeling/projects/Acceler8/scripts/GE_SCRIPTS/ge3.pl
Filename: ge3_all_years_wat_rns3_count_high_boxplot.fig

RECOVER Performance Measure – GE–E3

Extreme Events in the Ridge & Slough (WCA3A E)

Average Duration of Low Events (Weeks) < −1.0 foot The Dry Season (1965–2000)

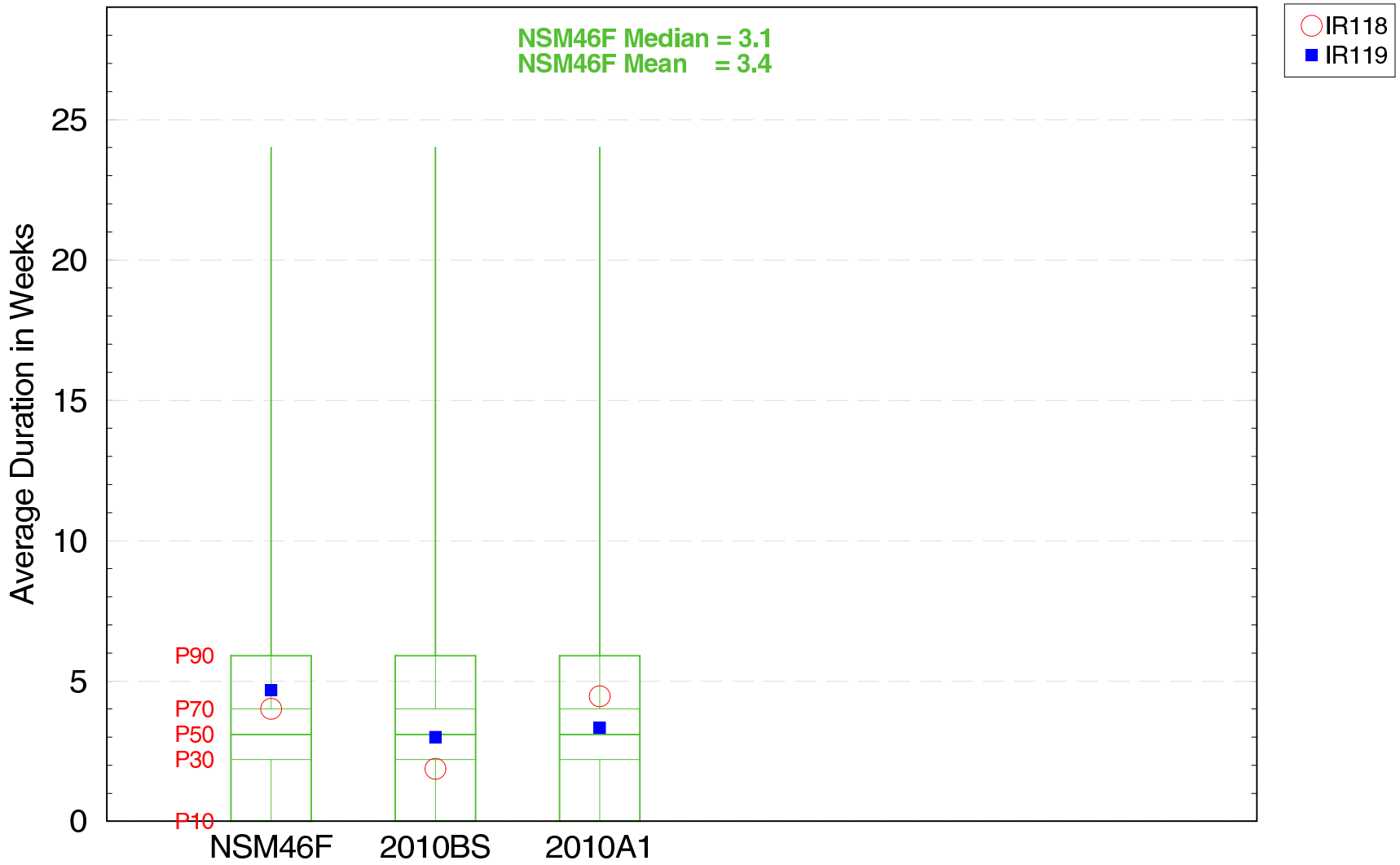

The box–whisker plot represents the min–10–30–50–70–90–max percentiles for all cells in the NSM46F Ridge & Slough Landscape

For Planning Purposes Only
Run date: Tue Apr 18 21:06:12 2006
SFWMM V5.5.1
CRAP7906

Script used: /nw/cerp_modeling/projects/Acceler8/scripts/GE_SCRIPTS/ge3.pl
Filename: ge3_dry_season_ms3_duration_low_boxplot.fig

RECOVER Performance Measure – GE–E3

Extreme Events in the Ridge & Slough (WCA3A N)

Average Duration of High Events (Weeks) > 2.5 feet Water Years (10/07/1965 – 9/30/2000)

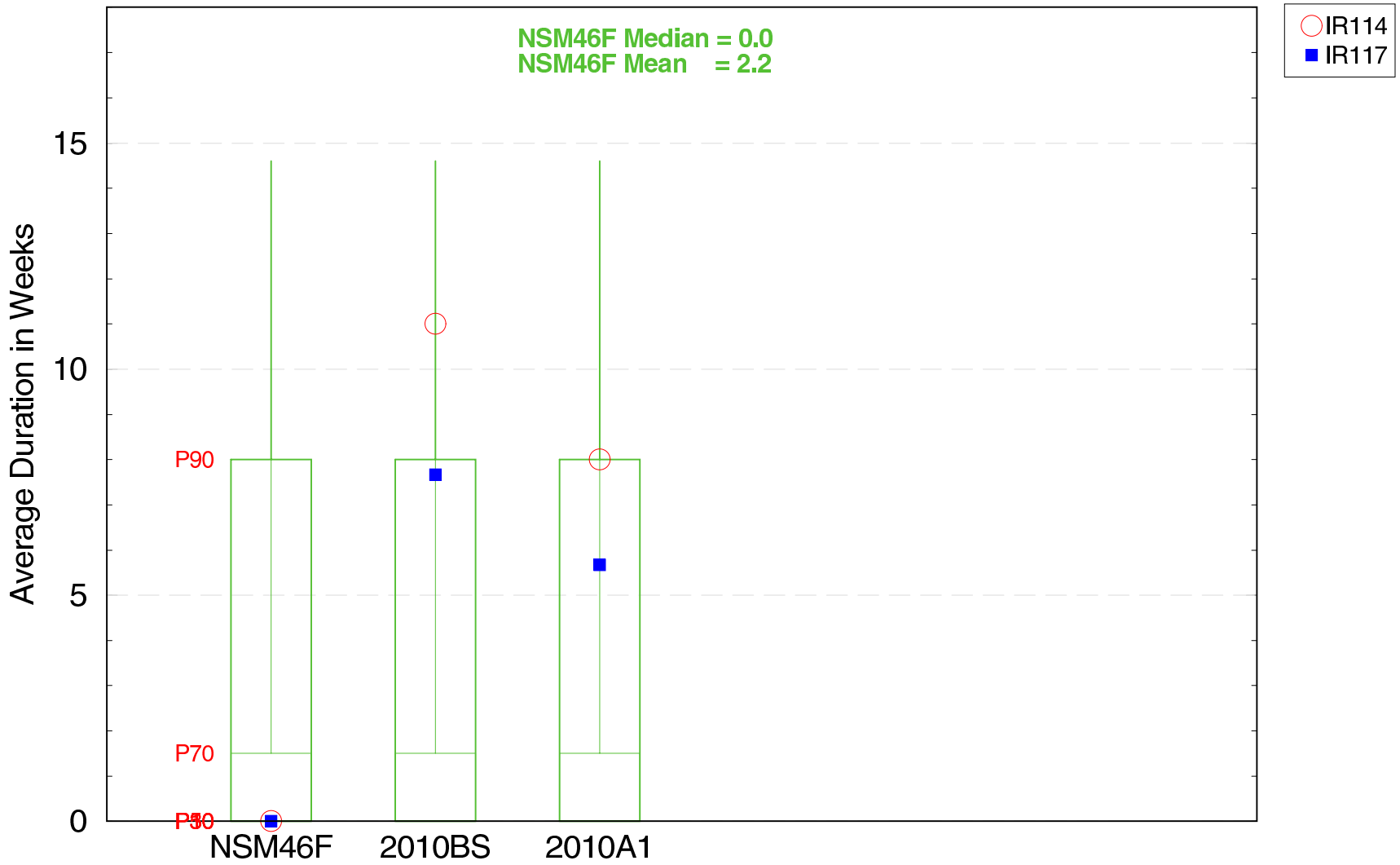

The box–whisker plot represents the min–10–30–50–70–90–max percentiles for all cells in the NSM46F Ridge & Slough Landscape

For Planning Purposes Only
Run date: Tue Apr 18 21:06:12 2006
SFWMM V5.5.1
CRAP7906

Script used: /nw/cerp_modeling/projects/Acceler8/scripts/GE_Scripts/ge3.pl
Filename: ge3_all_years_wat_ms2_duration_high_boxplot.fig

RECOVER Performance Measure – GE–E3

Extreme Events in the Ridge & Slough (WCA3A N)

Percent Period of Record Low Events < −1.0 feet Water Years (10/07/1965 – 9/30/2000)

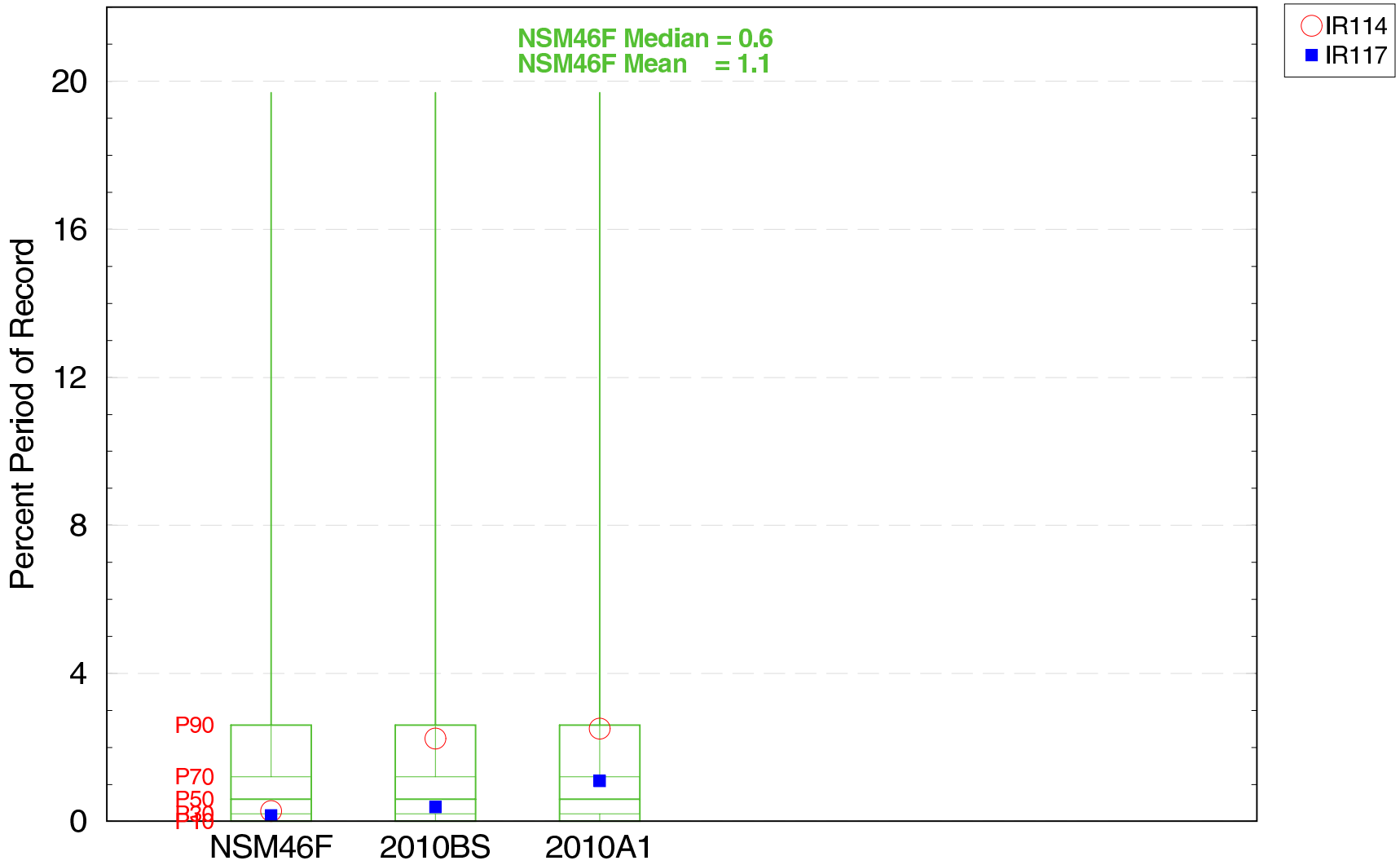

The box–whisker plot represents the min–10–30–50–70–90–max percentiles for all cells in the NSM46F Ridge & Slough Landscape

For Planning Purposes Only
Run date: Tue Apr 18 21:06:12 2006
SFWMM V5.5.1
CRAP7906

Script used: /nw/cerp_modeling/projects/Acceler8/scripts/GE_SCRIPTS/ge3.pl
Filename: ge3_all_years_wat_rns2_ppor_low_boxplot.fig

RECOVER Performance Measure – GE–E3

Extreme Events in the Ridge & Slough (WCA3 S)

Number of Low Events < −1.0 foot Water Years (10/07/1965 – 9/30/2000)

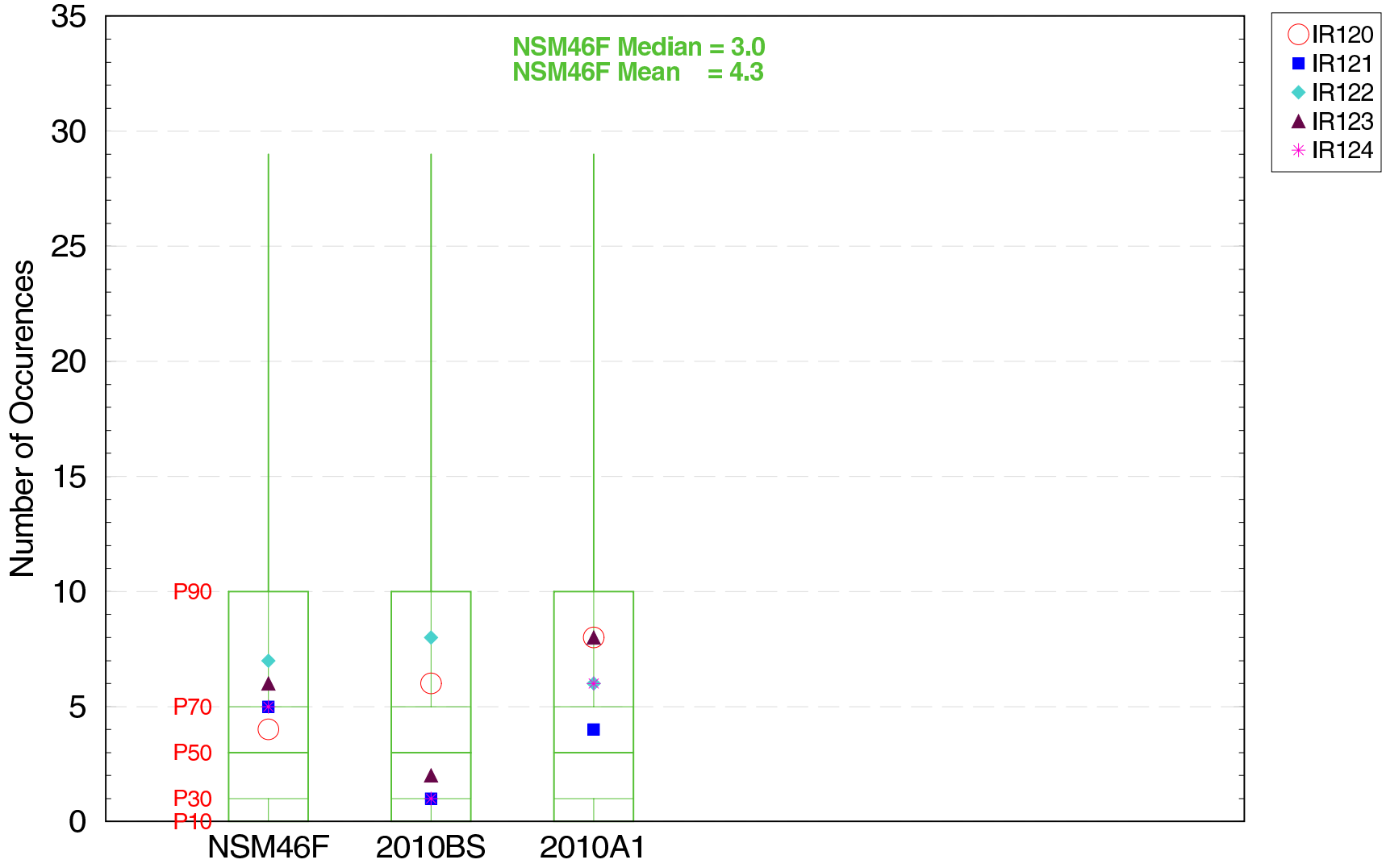

The box–whisker plot represents the min–10–30–50–70–90–max percentiles for all cells in the NSM46F Ridge & Slough Landscape

For Planning Purposes Only
Run date: Tue Apr 18 21:06:12 2006
SFWMM V5.5.1
CRAP7906
Script used: /nw/cerp_modeling/projects/Acceler8/scripts/GE_Study 16/ge3.pl
Filename: ge3_all_years_wat_rns4_count_low_boxplot.fig

RECOVER Performance Measure – GE–E3

Extreme Events in the Ridge & Slough (WCA3A N)

Average Duration of Low Events (Weeks) < −1.0 foot Water Years (10/07/1965 – 9/30/2000)

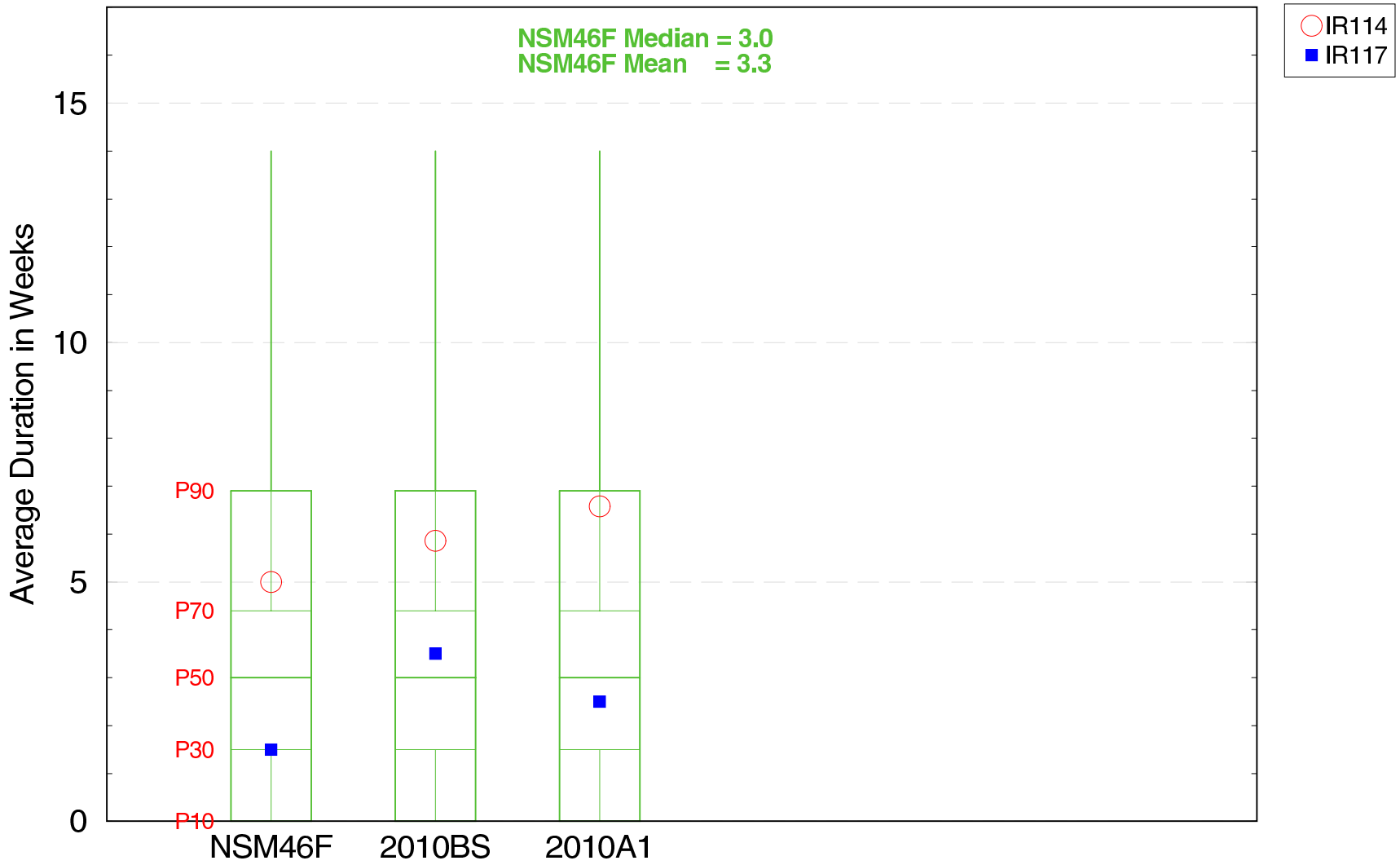

The box–whisker plot represents the min–10–30–50–70–90–max percentiles for all cells in the NSM46F Ridge & Slough Landscape

For Planning Purposes Only
Run date: Tue Apr 18 21:06:12 2006
SFWMM V5.5.1
CRAP7906
Script used: /nw/cerp_modeling/projects/Acceler8/scripts/GE_SCRIPTS/ge3.pl
Filename: ge3_all_years_wat_ms2_duration_low_boxplot.fig

RECOVER Performance Measure – GE–E3

Extreme Events in the Ridge & Slough (WCA3A N)

Percent Period of Record High Events > 2.5 feet Water Years (10/07/1965 – 9/30/2000)

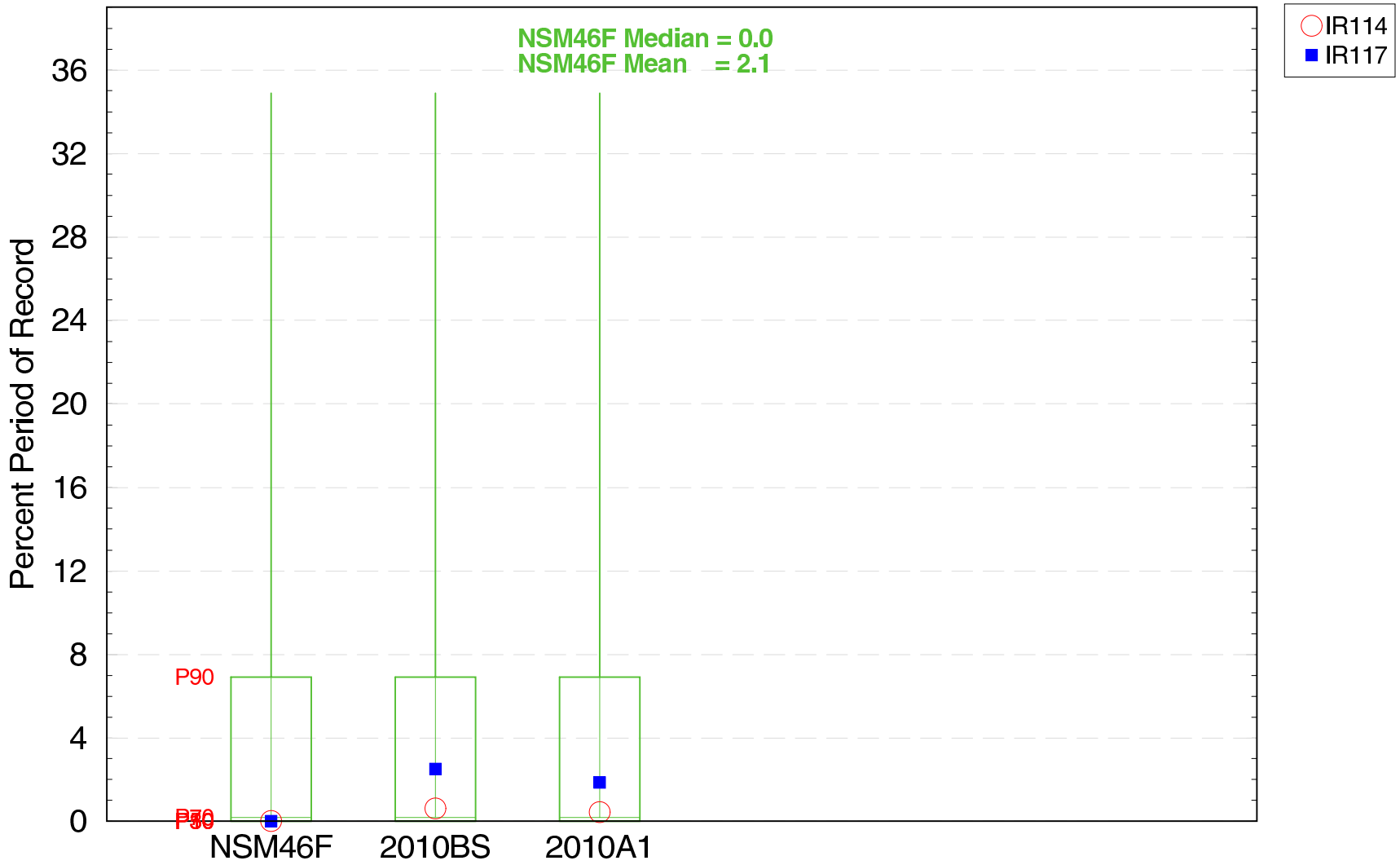

The box–whisker plot represents the min–10–30–50–70–90–max percentiles for all cells in the NSM46F Ridge & Slough Landscape

For Planning Purposes Only
Run date: Tue Apr 18 21:06:12 2006
SFWMM V5.5.1
CRAP7906
Filename: ge3_all_years_wat_ms2_ppor_high_boxplot.fig

Script used: /nw/cerp_modeling/projects/Acceler8/scripts/GE_Scripts/ge3.pl

RECOVER Performance Measure – GE–E3

Extreme Events in the Ridge & Slough (WCA3A E)

Percent Period of Record High Events > 2.5 feet Water Years (10/07/1965 – 9/30/2000)

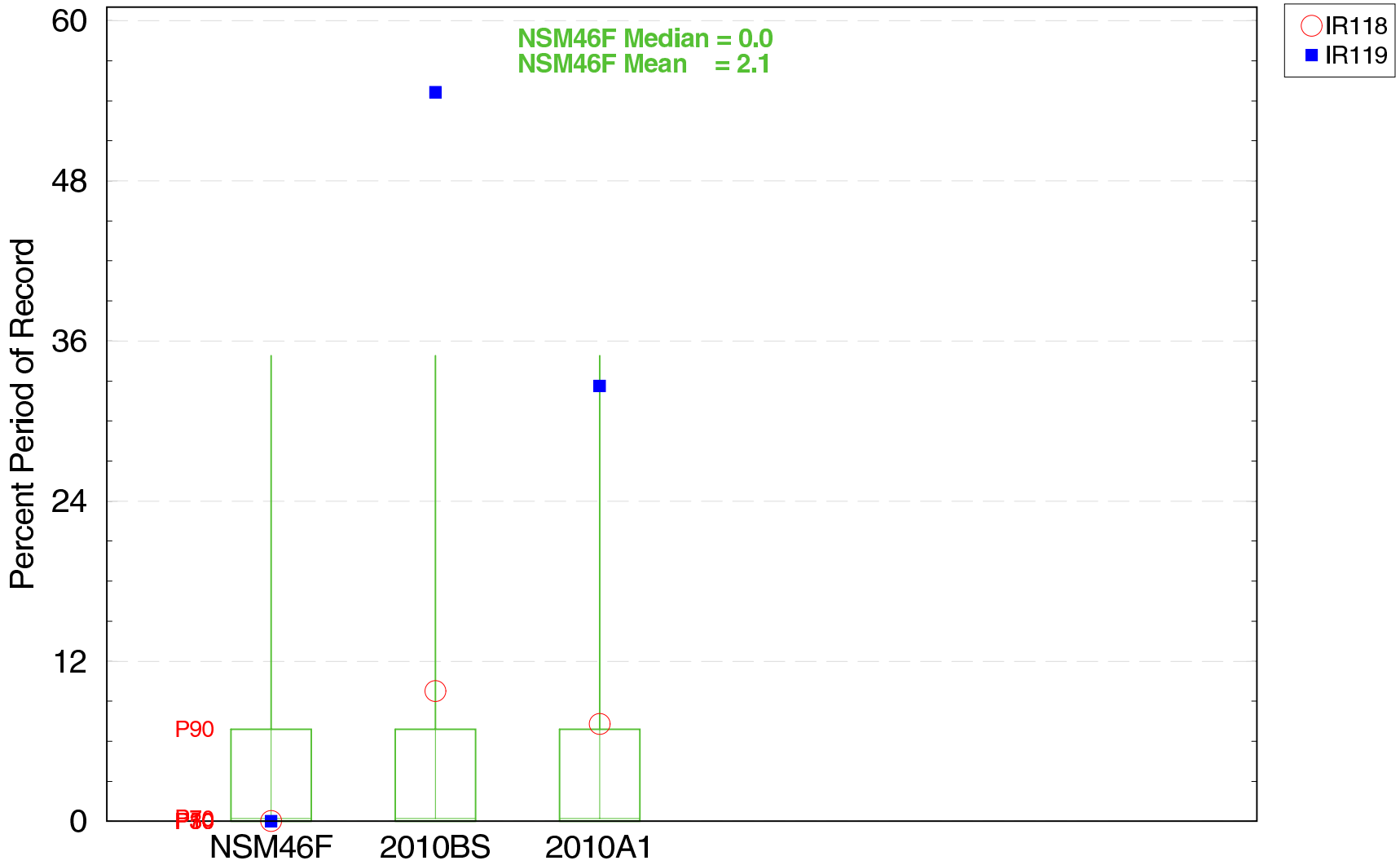

The box–whisker plot represents the min–10–30–50–70–90–max percentiles for all cells in the NSM46F Ridge & Slough Landscape

For Planning Purposes Only
Run date: Tue Apr 18 21:06:12 2006
SFWMM V5.5.1
CRAP7906

Script used: /nw/cerp_modeling/projects/Acceler8/scripts/GE_SCRIPTS/ge3.pl
Filename: ge3_all_years_wat_ms3_ppor_high_boxplot.fig

RECOVER Performance Measure – GE–E3

Extreme Events in the Ridge & Slough (WCA3A E)

Average Duration of High Events (Weeks) > 2.5 feet Water Years (10/07/1965 – 9/30/2000)

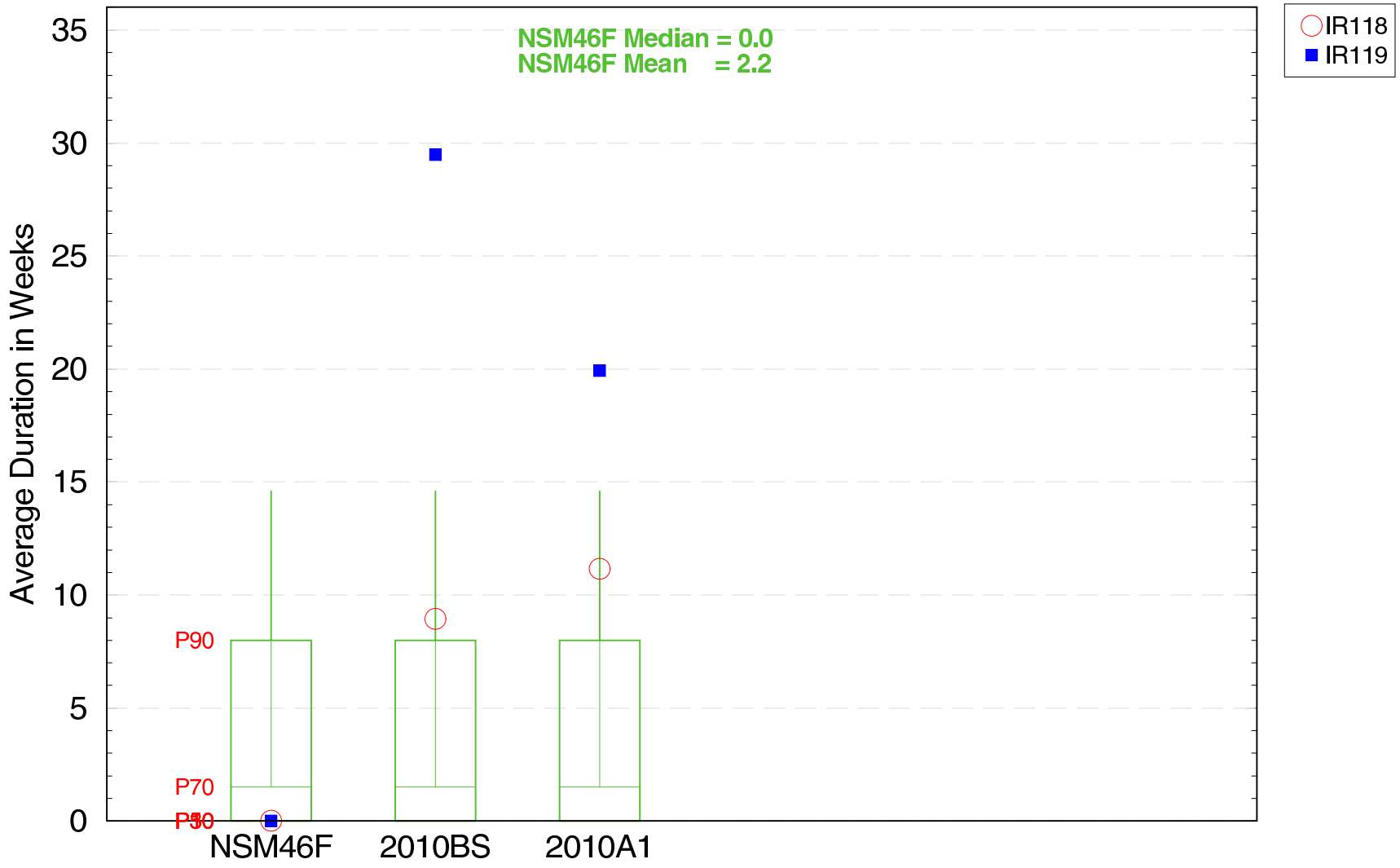

The box–whisker plot represents the min–10–30–50–70–90–max percentiles for all cells in the NSM46F Ridge & Slough Landscape

For Planning Purposes Only
Run date: Tue Apr 18 21:06:12 2006
SFWMM V5.5.1
CRAP7906

Script used: /nw/cerp_modeling/projects/Acceler8/scripts/GE_Scripts/ge3.pl
Filename: ge3_all_years_wat_ms3_duration_high_boxplot.fig

RECOVER Performance Measure – GE–E3

Extreme Events in the Ridge & Slough (WCA3A E)

Percent Period of Record Low Events < −1.0 feet Water Years (10/07/1965 – 9/30/2000)

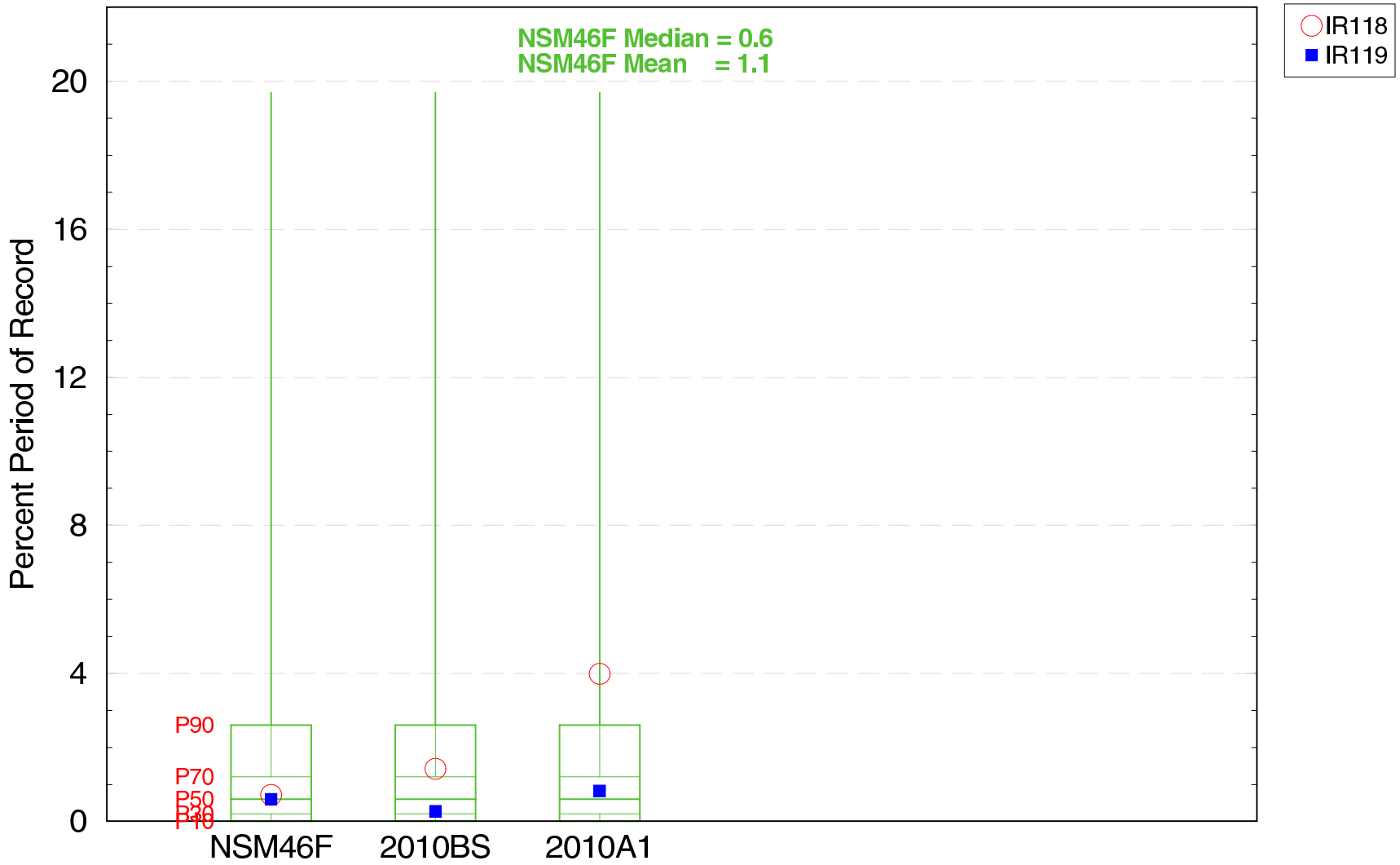

The box–whisker plot represents the min–10–30–50–70–90–max percentiles for all cells in the NSM46F Ridge & Slough Landscape

For Planning Purposes Only
Run date: Tue Apr 18 21:06:12 2006
SFWMM V5.5.1
CRAP7906
Script used: /nw/cerp_modeling/projects/Acceler8/scripts/GE_SCRIPTS/ge3.pl
Filename: ge3_all_years_wat_rns3_ppor_low_boxplot.fig

RECOVER Performance Measure – GE–E3

Extreme Events in the Ridge & Slough (WCA3A E)

Average Duration of Low Events (Weeks) < −1.0 foot Water Years (10/07/1965 – 9/30/2000)

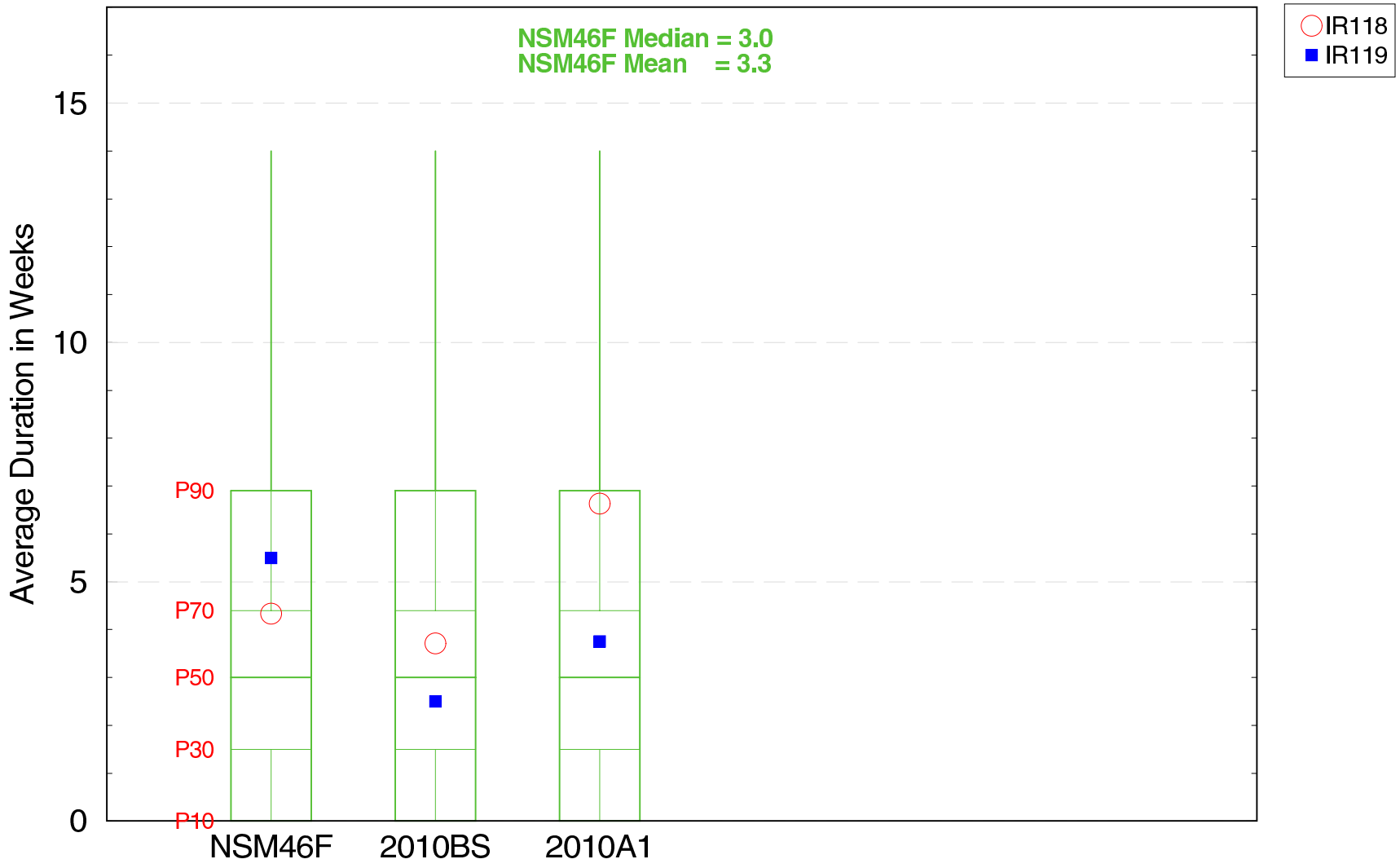

The box–whisker plot represents the min–10–30–50–70–90–max percentiles for all cells in the NSM46F Ridge & Slough Landscape

For Planning Purposes Only
Run date: Tue Apr 18 21:06:12 2006
SFWMM V5.5.1
CRAP7906

Script used: /nw/cerp_modeling/projects/Acceler8/scripts/GE_SCRIPTS/ge3.pl
Filename: ge3_all_years_wat_ms3_duration_low_boxplot.fig

RECOVER Performance Measure – GE–E3

Extreme Events in the Ridge & Slough (WCA3 S)

Number of High Events > 2.5 feet Water Years (10/07/1965 – 9/30/2000)

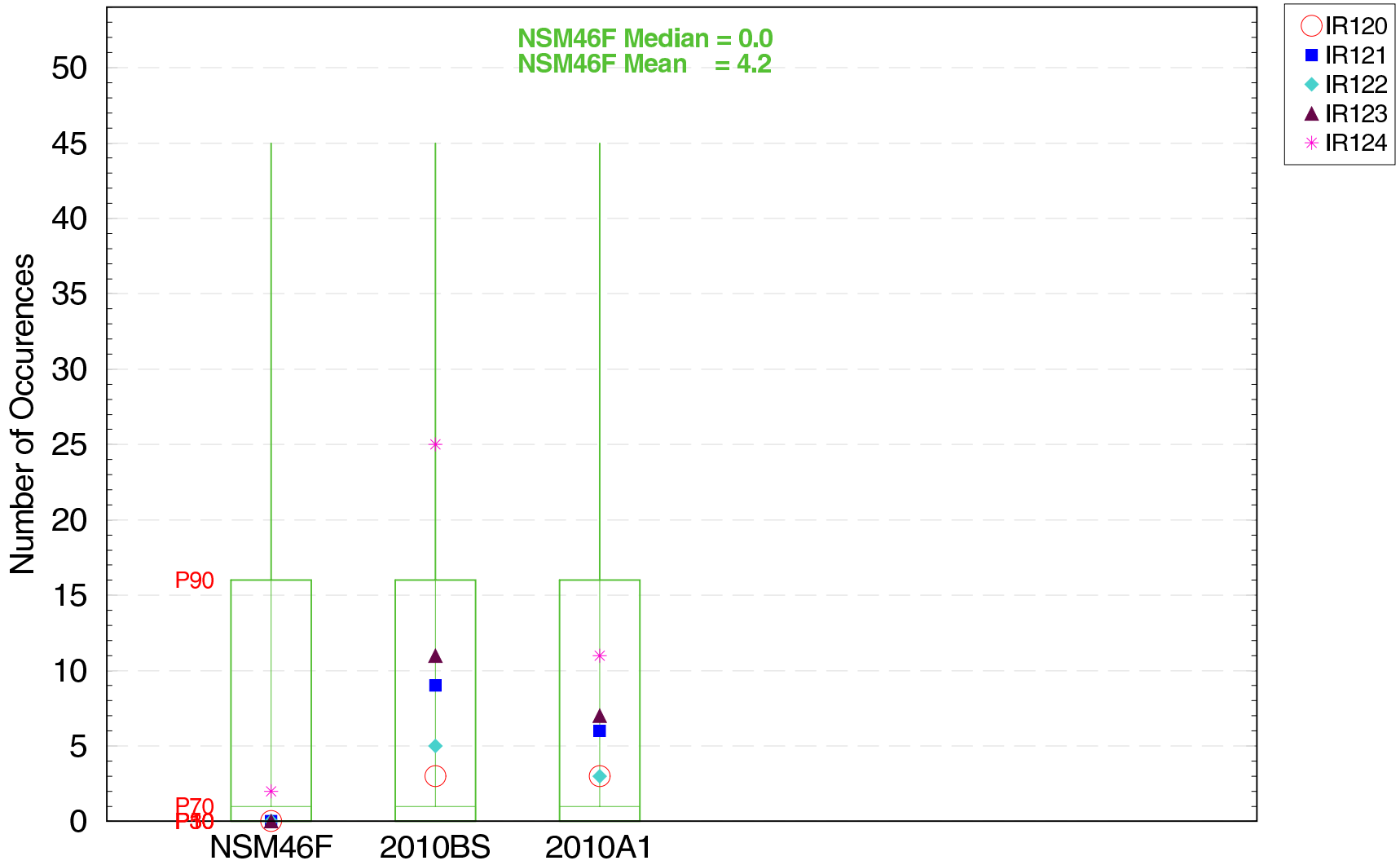

The box–whisker plot represents the min–10–30–50–70–90–max percentiles for all cells in the NSM46F Ridge & Slough Landscape

For Planning Purposes Only
Run date: Tue Apr 18 21:06:12 2006
SFWMM V5.5.1
CRAP7906
Script used: /nw/cerp_modeling/projects/Acceler8/scripts/GE_Study 15/ge3.pl
Filename: ge3_all_years_wat_rns4_count_high_boxplot.fig

RECOVER Performance Measure – GE–E3

Extreme Events in the Ridge & Slough (WCA3B)

Number of Low Events < −1.0 foot Water Years (10/07/1965 – 9/30/2000)

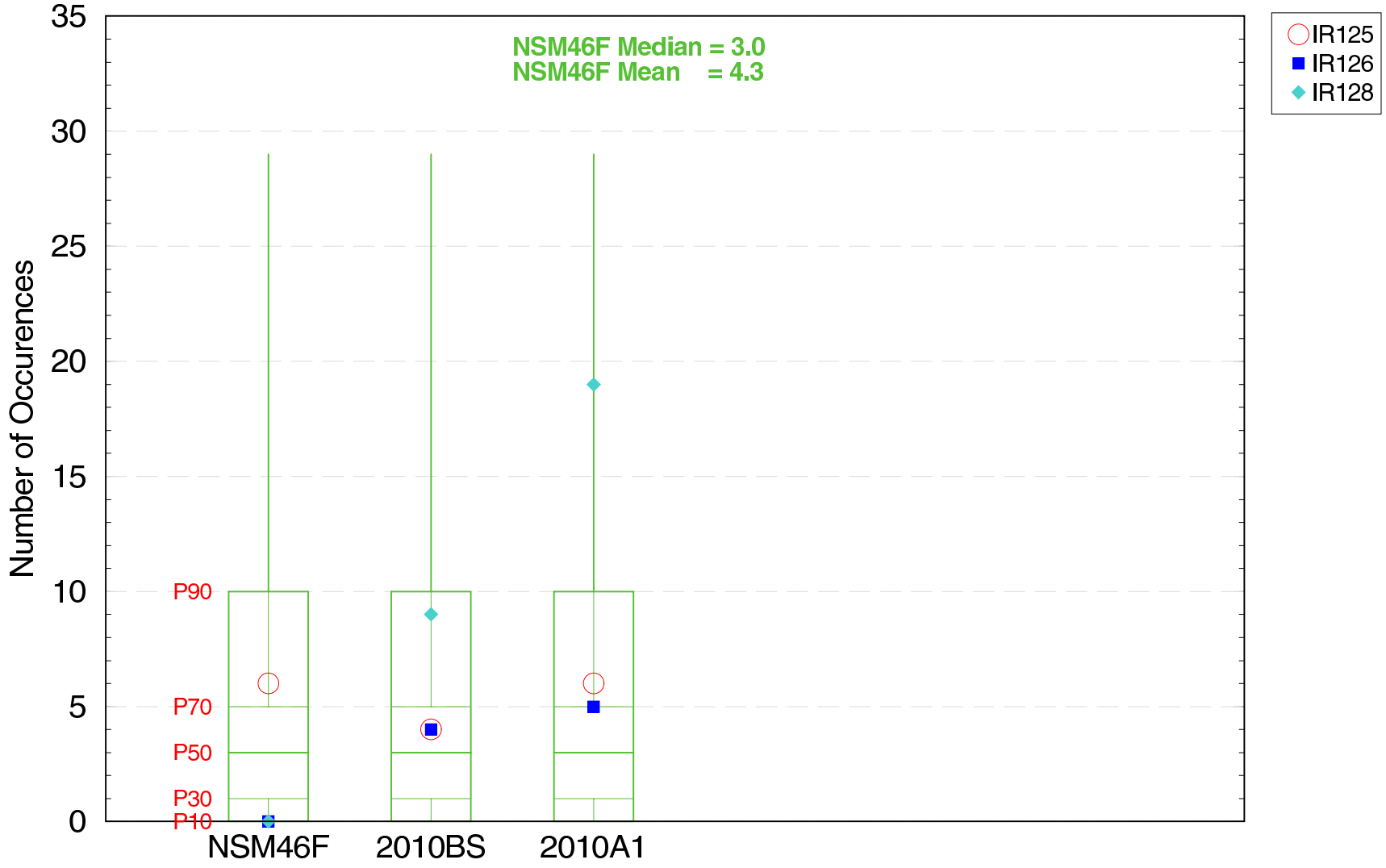

The box–whisker plot represents the min–10–30–50–70–90–max percentiles for all cells in the NSM46F Ridge & Slough Landscape

For Planning Purposes Only
Run date: Tue Apr 18 21:06:12 2006
SFWMM V5.5.1
CRAP7906
Script used: /nw/cerp_modeling/projects/Acceler8/scripts/GE_SCRIPTS/ge3.pl
Filename: ge3_all_years_wat_rns5_count_low_boxplot.fig

RECOVER Performance Measure – GE–E3

Extreme Events in the Sawgrass Plains Landscape

Number of High Events > 2.0 feet Water Years (10/07/1965 – 9/30/2000)

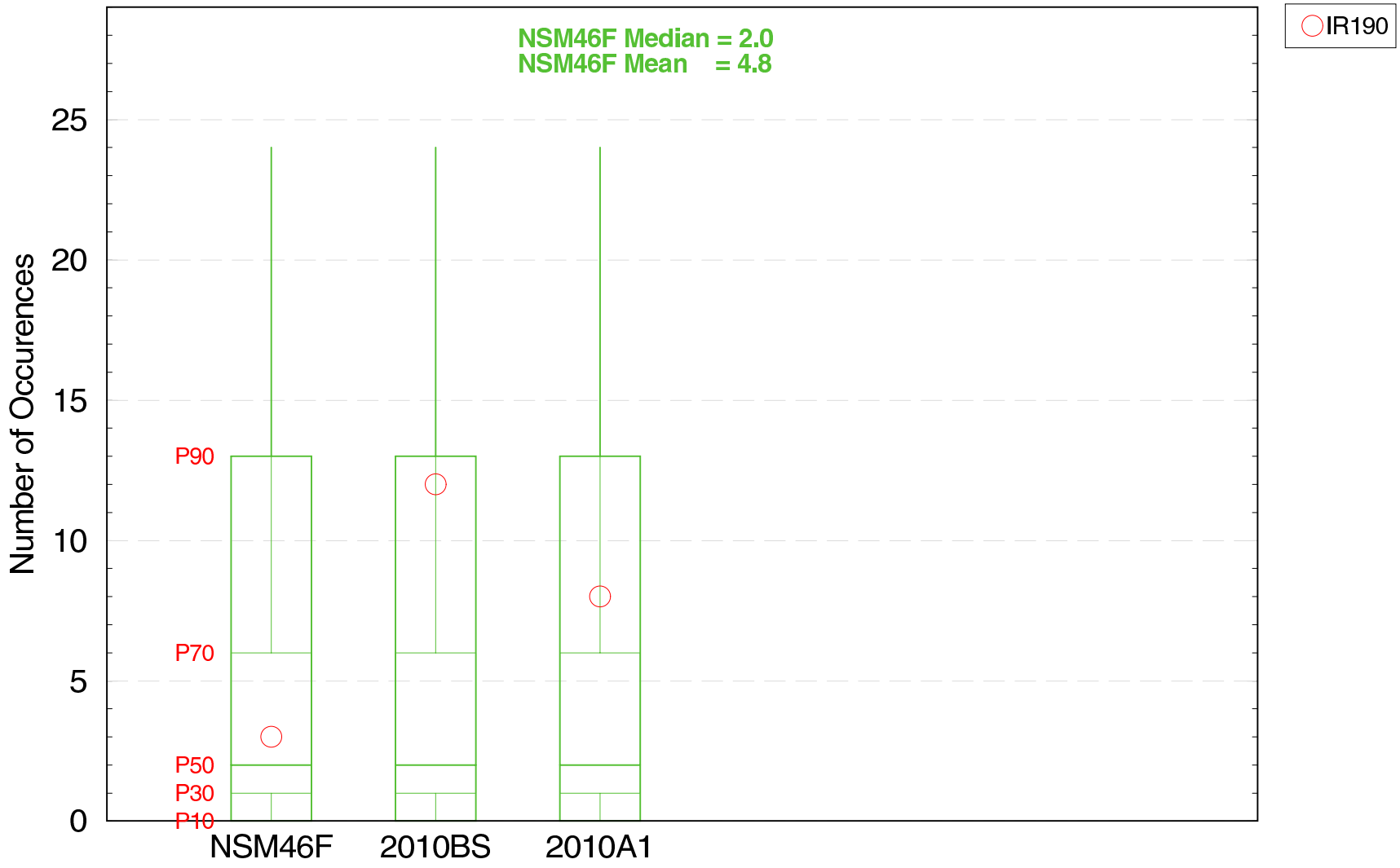

The box–whisker plot represents the min–10–30–50–70–90–max percentiles for all cells in the NSM46F Sawgrass Plains Landscape

For Planning Purposes Only
Run date: Tue Apr 18 21:06:12 2006
SFWMM V5.5.1
CRAP7906
Script used: /nw/cerp_modeling/projects/Acceler8/scripts/GE_Scrip7906/ge3.pl
Filename: ge3_all_years_wat_saw_count_high_boxplot.fig

RECOVER Performance Measure – GE–E3

Extreme Events in the Ridge & Slough (WCA3 S)

Average Duration of High Events (Weeks) > 2.5 feet Water Years (10/07/1965 – 9/30/2000)

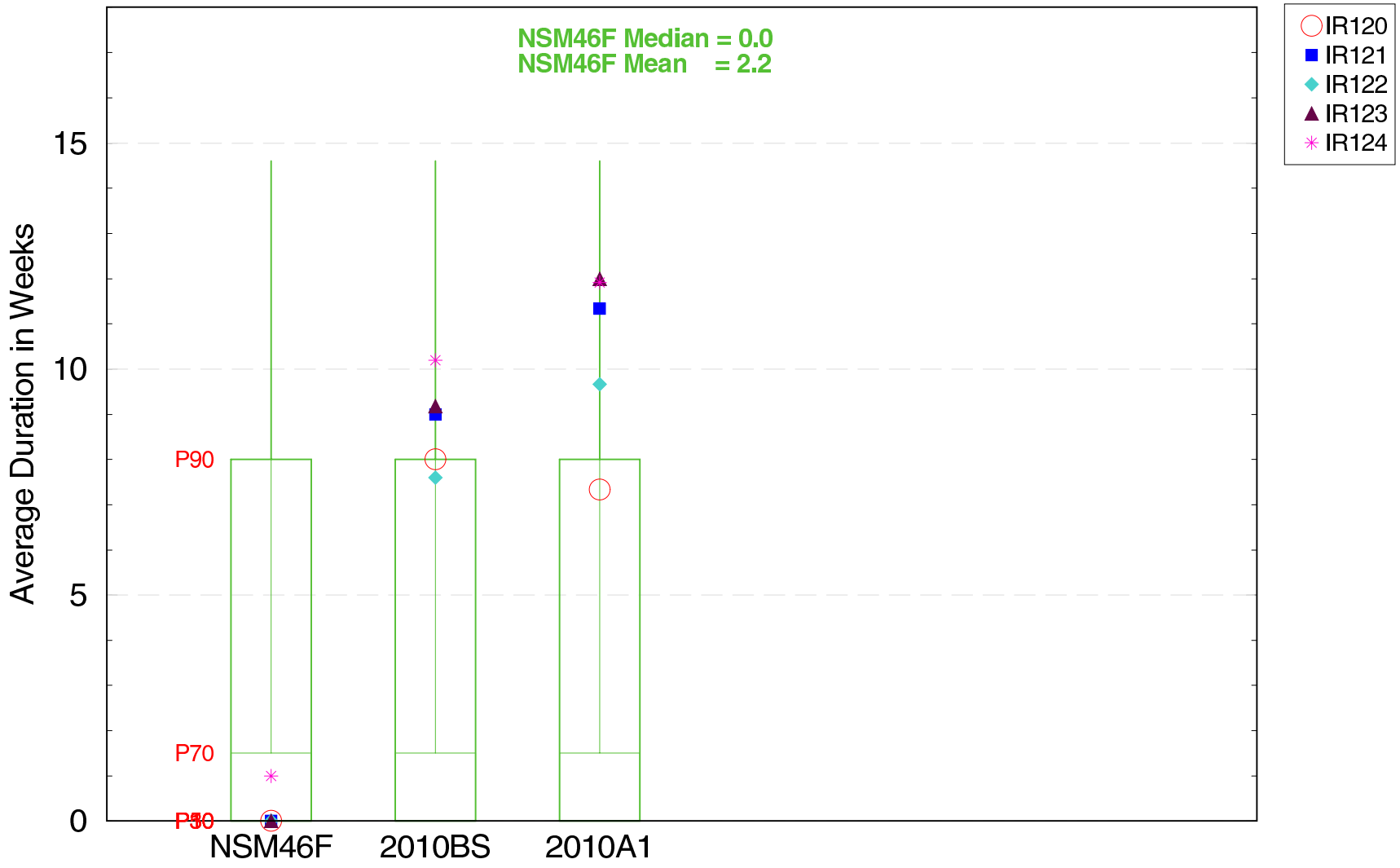

The box–whisker plot represents the min–10–30–50–70–90–max percentiles for all cells in the NSM46F Ridge & Slough Landscape

For Planning Purposes Only
Run date: Tue Apr 18 21:06:12 2006
SFWMM V5.5.1
CRAP7906

Script used: /nw/cerp_modeling/projects/Acceler8/scripts/GE_Scripts/ge3.pl
Filename: ge3_all_years_wat_ms4_duration_high_boxplot.fig

RECOVER Performance Measure – GE–E3

Extreme Events in the Ridge & Slough (WCA3 S)

Percent Period of Record High Events > 2.5 feet Water Years (10/07/1965 – 9/30/2000)

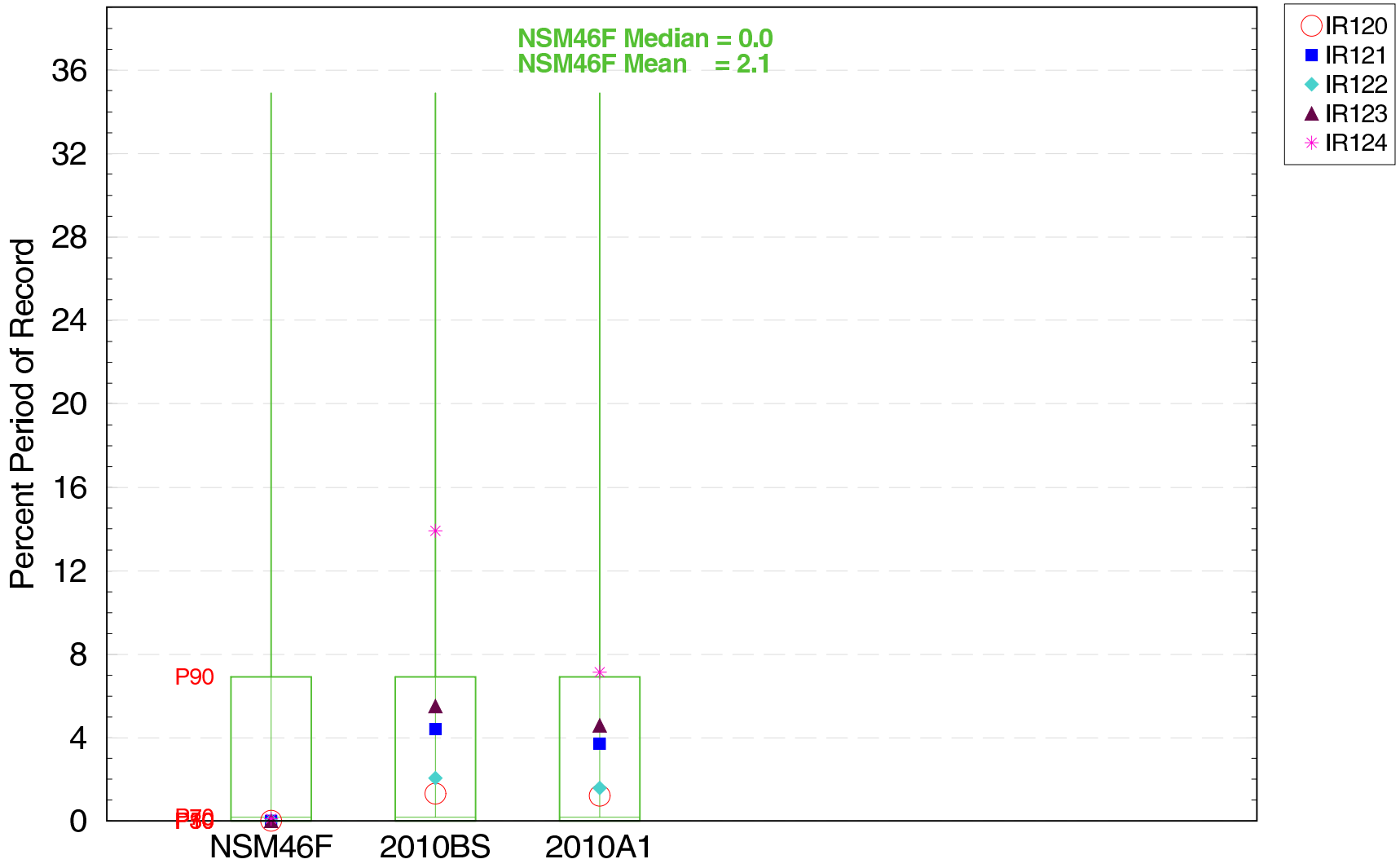

The box–whisker plot represents the min–10–30–50–70–90–max percentiles for all cells in the NSM46F Ridge & Slough Landscape

For Planning Purposes Only
Run date: Tue Apr 18 21:06:12 2006
SFWMM V5.5.1
CRAP7906
Script used: /nw/cerp_modeling/projects/Acceler8/scripts/GE_SCRIPTS/ge3.pl
Filename: ge3_all_years_wat_ms4_ppor_high_boxplot.fig

RECOVER Performance Measure – GE–E3

Extreme Events in the Ridge & Slough (WCA3 S)

Percent Period of Record Low Events < −1.0 feet Water Years (10/07/1965 – 9/30/2000)

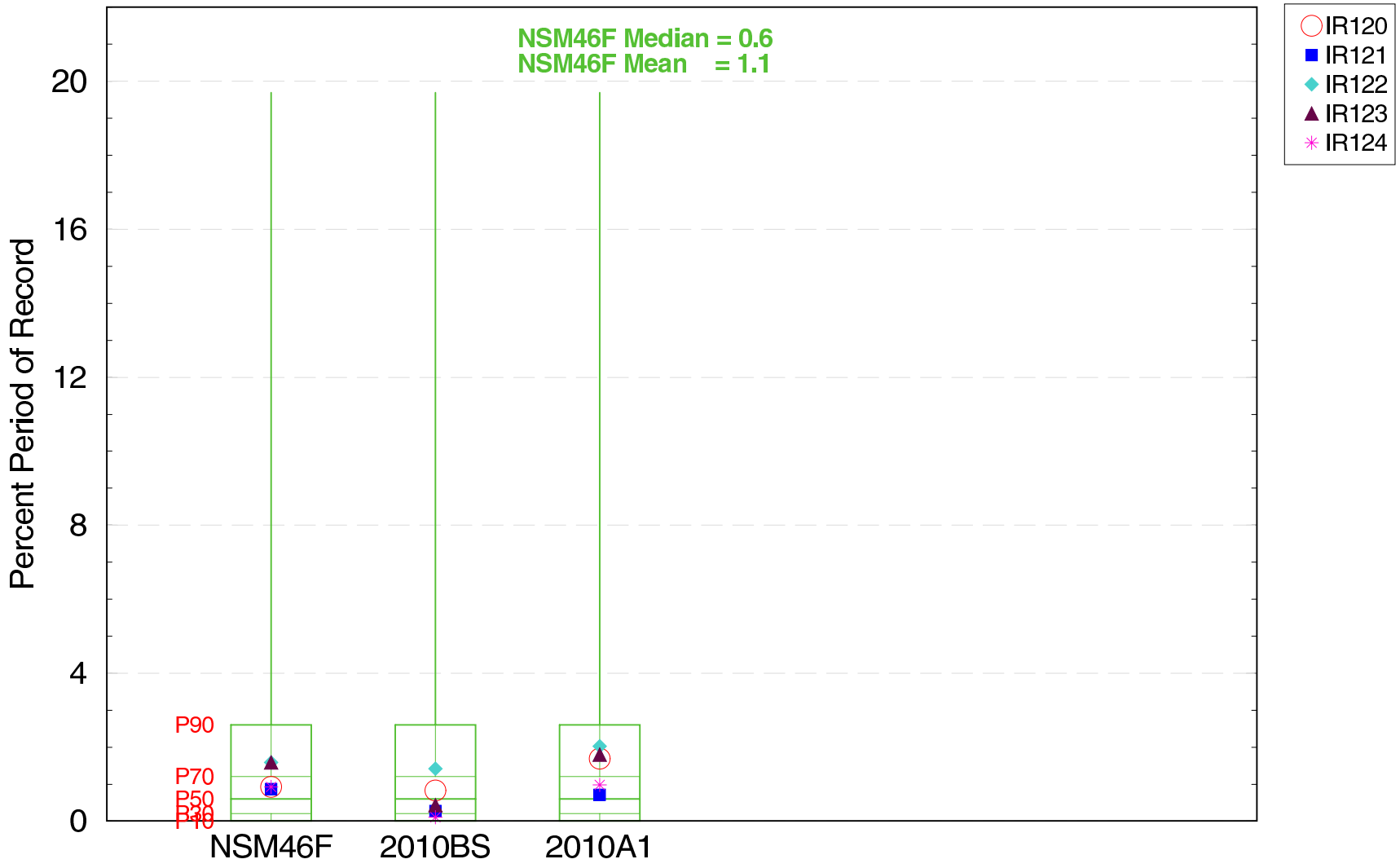

The box–whisker plot represents the min–10–30–50–70–90–max percentiles for all cells in the NSM46F Ridge & Slough Landscape

For Planning Purposes Only
Run date: Tue Apr 18 21:06:12 2006
SFWMM V5.5.1
CRAP7906

Script used: /nw/cerp_modeling/projects/Acceler8/scripts/GE_SCRIPTS/ge3.pl
Filename: ge3_all_years_wat_rns4_ppor_low_boxplot.fig

RECOVER Performance Measure – GE–E3

Extreme Events in the Ridge & Slough (WCA3 S)

Average Duration of Low Events (Weeks) < −1.0 foot Water Years (10/07/1965 – 9/30/2000)

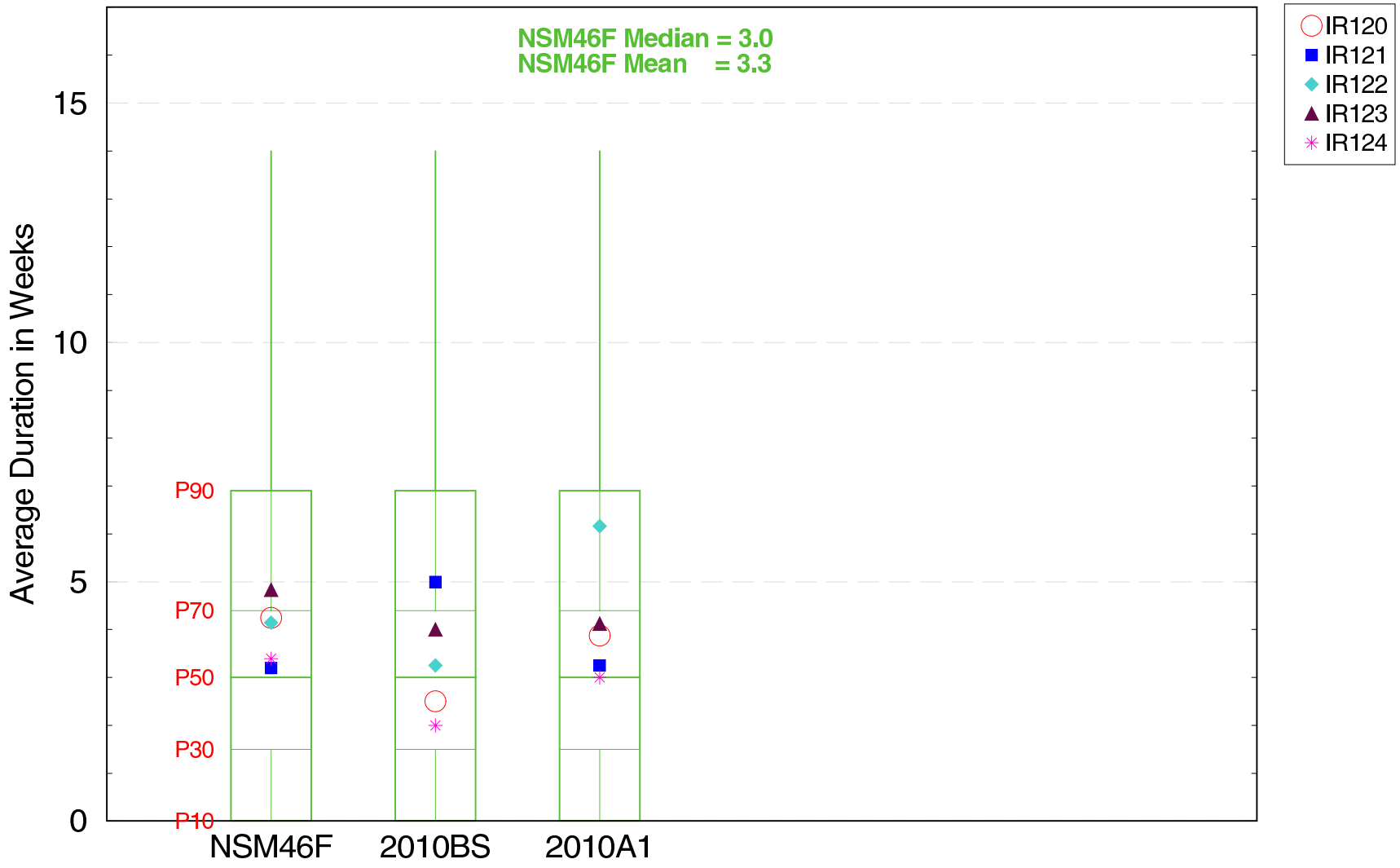

The box–whisker plot represents the min–10–30–50–70–90–max percentiles for all cells in the NSM46F Ridge & Slough Landscape

For Planning Purposes Only
Run date: Tue Apr 18 21:06:12 2006
SFWMM V5.5.1
CRAP7906

RECOVER Performance Measure – GE–E3

Script used: /nw/cerp_modeling/projects/Acceler8/scripts/GE_SCRIPTS/ge3.pl
Filename: ge3_all_years_wat_ms4_duration_low_boxplot.fig

Extreme Events in the Ridge & Slough (WCA3B)

Number of High Events > 2.5 feet Water Years (10/07/1965 – 9/30/2000)

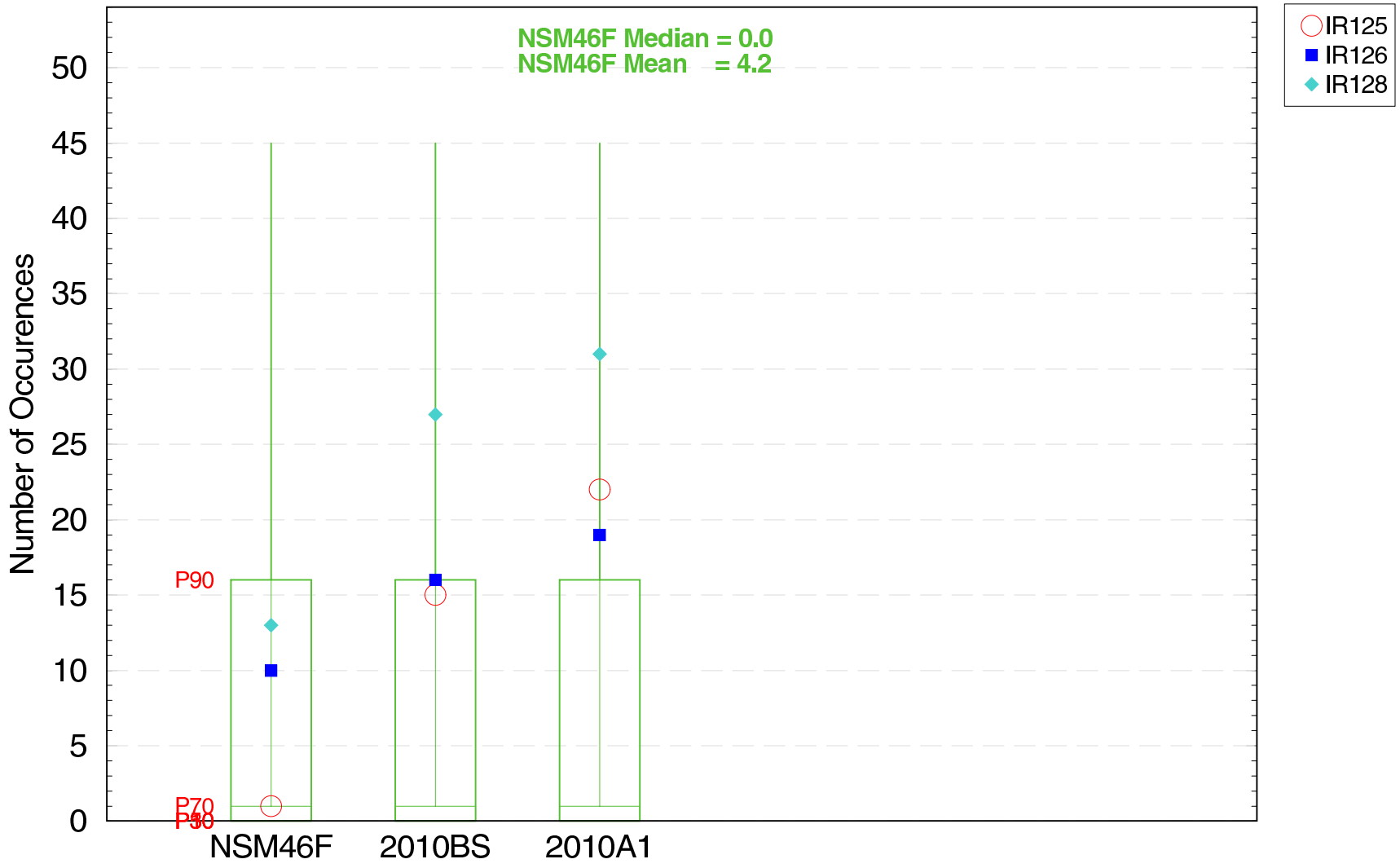

The box–whisker plot represents the min–10–30–50–70–90–max percentiles for all cells in the NSM46F Ridge & Slough Landscape

For Planning Purposes Only
Run date: Tue Apr 18 21:06:12 2006
SFWMM V5.5.1
CRAP7906
Script used: /nw/cerp_modeling/projects/Acceler8/scripts/GE_SCRIPTS/ge3.pl
Filename: ge3_all_years_wat_rns5_count_high_boxplot.fig

RECOVER Performance Measure – GE–E3

Extreme Events in the Ridge & Slough (WCA3B)

Percent Period of Record High Events > 2.5 feet Water Years (10/07/1965 – 9/30/2000)

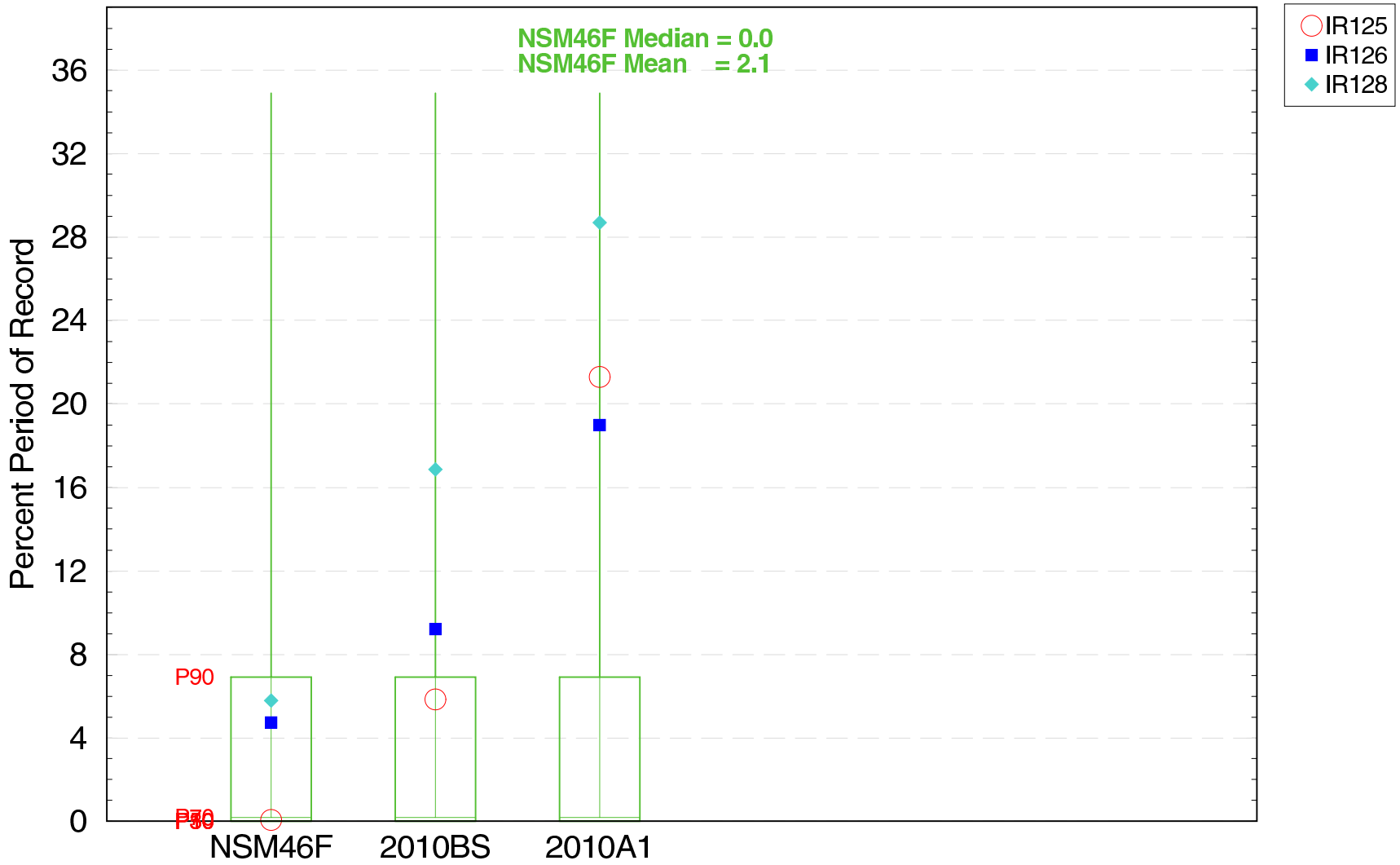

The box–whisker plot represents the min–10–30–50–70–90–max percentiles for all cells in the NSM46F Ridge & Slough Landscape

For Planning Purposes Only
Run date: Tue Apr 18 21:06:12 2006
SFWMM V5.5.1
CRAP7906
Script used: /nw/cerp_modeling/projects/Acceler8/scripts/GE_Scripts/ge3.pl
Filename: ge3_all_years_wat_ms5_ppor_high_boxplot.fig

RECOVER Performance Measure – GE–E3

Extreme Events in the Ridge & Slough (WCA3B)

Average Duration of High Events (Weeks) > 2.5 feet Water Years (10/07/1965 – 9/30/2000)

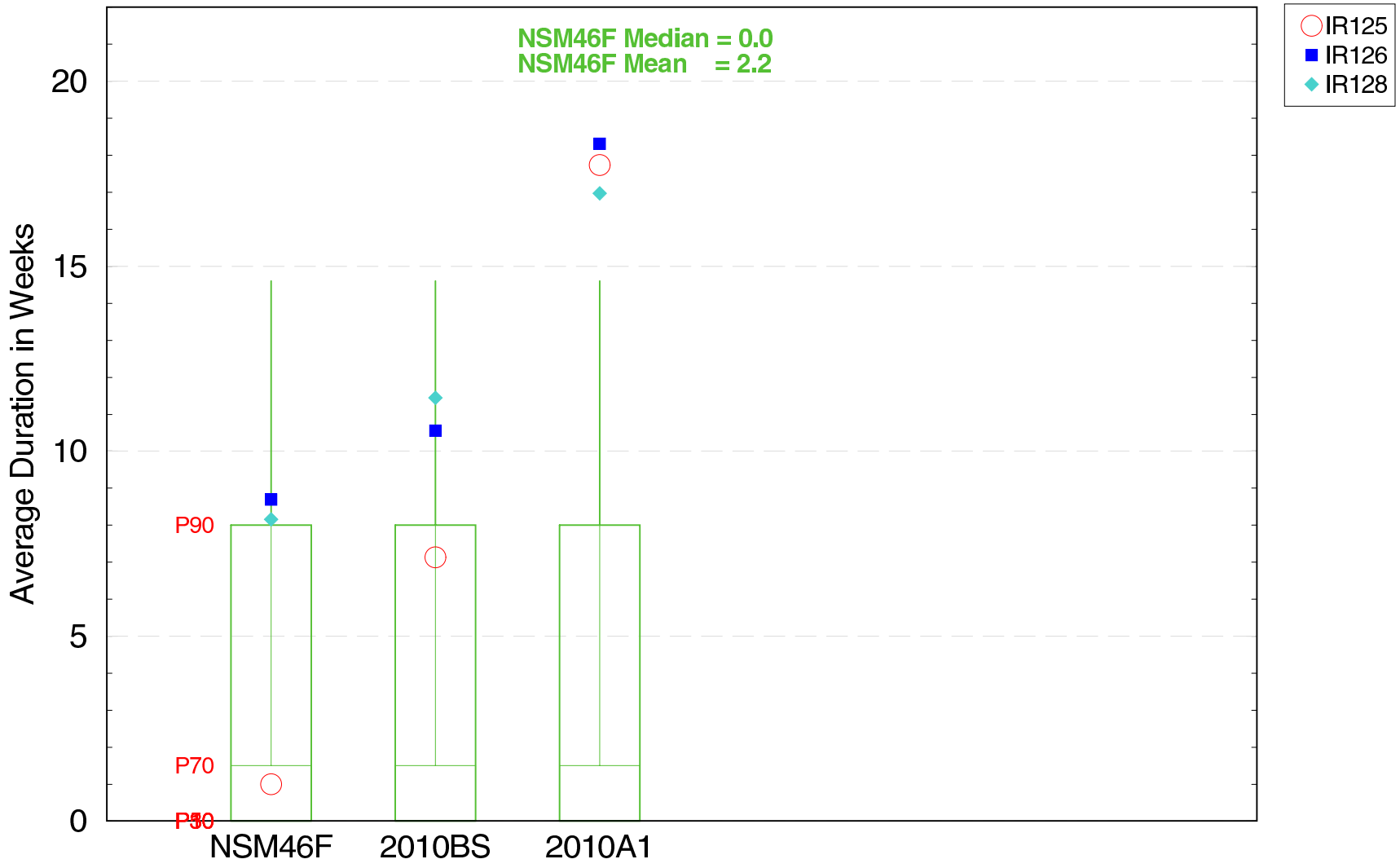

The box–whisker plot represents the min–10–30–50–70–90–max percentiles for all cells in the NSM46F Ridge & Slough Landscape

For Planning Purposes Only
Run date: Tue Apr 18 21:06:12 2006
SFWMM V5.5.1
CRAP7906

Script used: /nw/cerp_modeling/projects/Acceler8/scripts/GE_SCRIPTS/ge3.pl
Filename: ge3_all_years_wat_ms5_duration_high_boxplot.fig

RECOVER Performance Measure – GE–E3

Extreme Events in the Ridge & Slough (WCA3B)

Percent Period of Record Low Events < −1.0 feet Water Years (10/07/1965 – 9/30/2000)

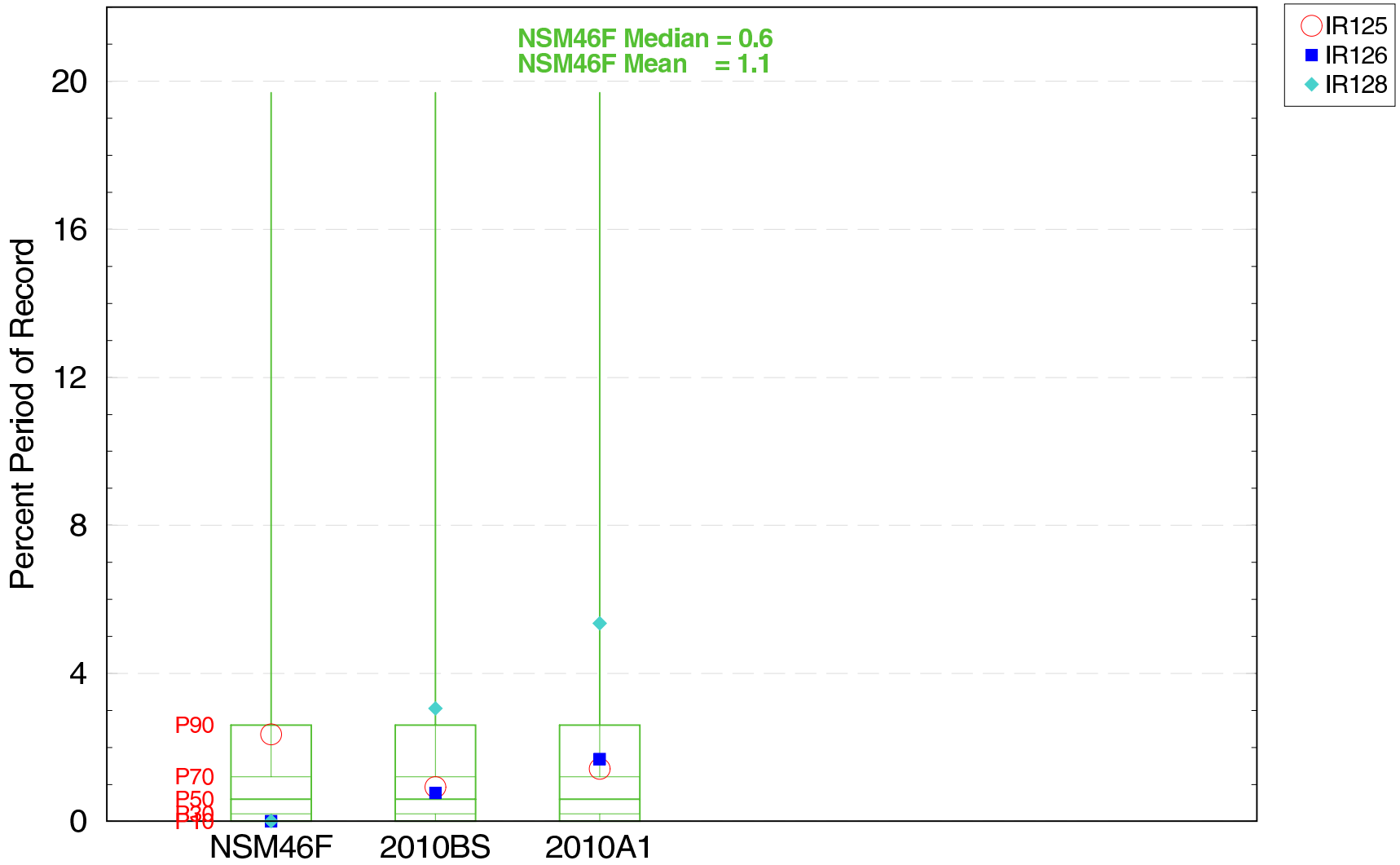

The box–whisker plot represents the min–10–30–50–70–90–max percentiles for all cells in the NSM46F Ridge & Slough Landscape

For Planning Purposes Only
Run date: Tue Apr 18 21:06:12 2006
SFWMM V5.5.1
CRAP7906

Script used: /nw/cerp_modeling/projects/Acceler8/scripts/GE_SCRIPTS/ge3.pl
Filename: ge3_all_years_wat_rns5_ppor_low_boxplot.fig

RECOVER Performance Measure – GE–E3

Extreme Events in the Ridge & Slough (WCA3B)

Average Duration of Low Events (Weeks) < −1.0 foot Water Years (10/07/1965 – 9/30/2000)

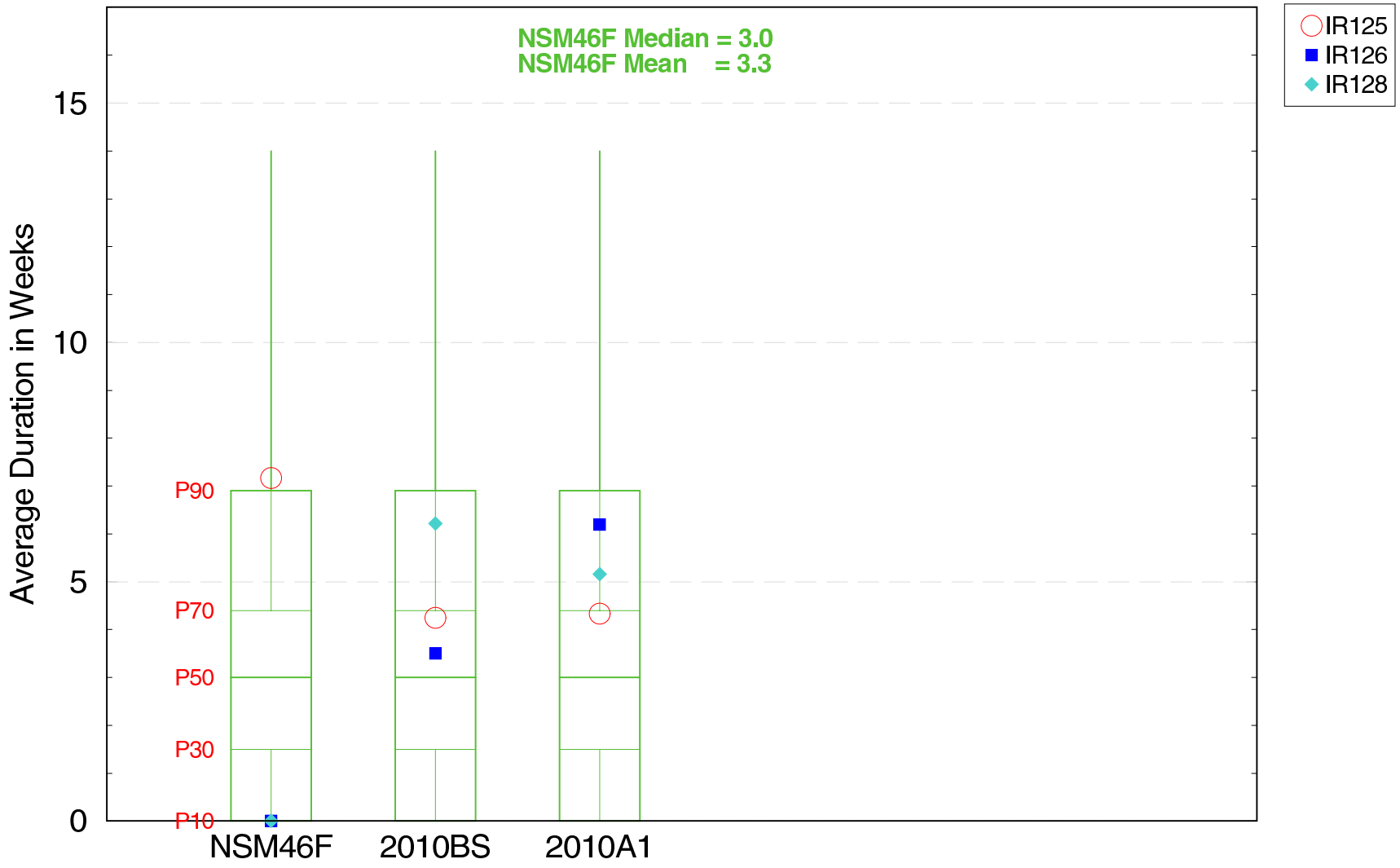

The box–whisker plot represents the min–10–30–50–70–90–max percentiles for all cells in the NSM46F Ridge & Slough Landscape

For Planning Purposes Only
Run date: Tue Apr 18 21:06:12 2006
SFWMM V5.5.1
CRAP7906
Script used: /nw/cerp_modeling/projects/Acceler8/scripts/GE_SCRIPTS/ge3.pl
Filename: ge3_all_years_wat_ms5_duration_low_boxplot.fig

RECOVER Performance Measure – GE–E3

Extreme Events in the Sawgrass Plains Landscape

Number of Low Events < −1.0 foot Water Years (10/07/1965 – 9/30/2000)

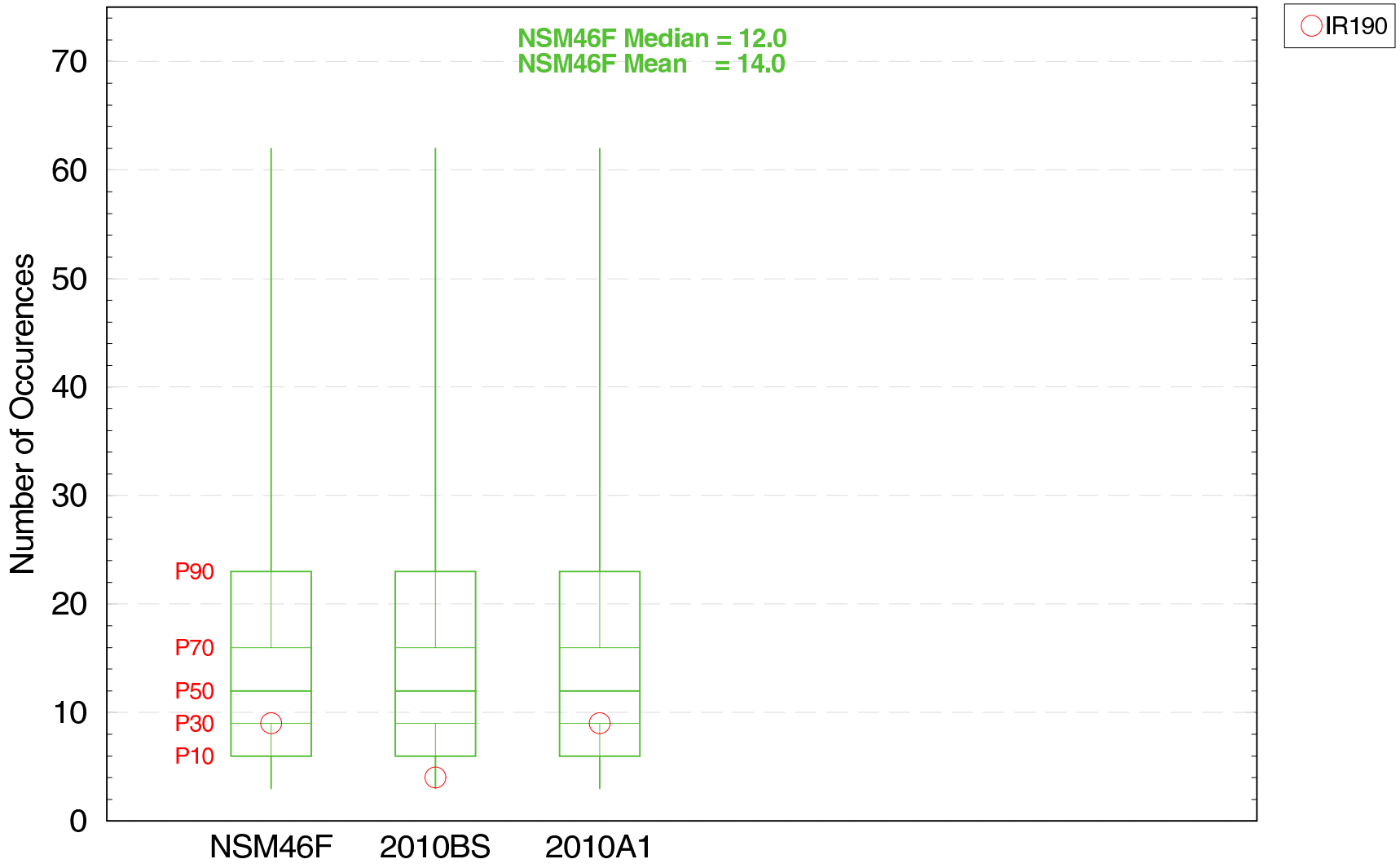

The box–whisker plot represents the min–10–30–50–70–90–max percentiles for all cells in the NSM46F Sawgrass Plains Landscape

For Planning Purposes Only
Run date: Tue Apr 18 21:06:12 2006
SFWMM V5.5.1
CRAP7906
Script used: /nw/cerp_modeling/projects/Acceler8/scripts/GE_SCRIPTS/ge3.pl
Filename: ge3_all_years_wat_saw_count_low_boxplot.fig

RECOVER Performance Measure – GE–E3

Extreme Events in the Sawgrass Plains Landscape

Percent Period of Record Low Events < −1.0 feet Water Years (10/07/1965 – 9/30/2000)

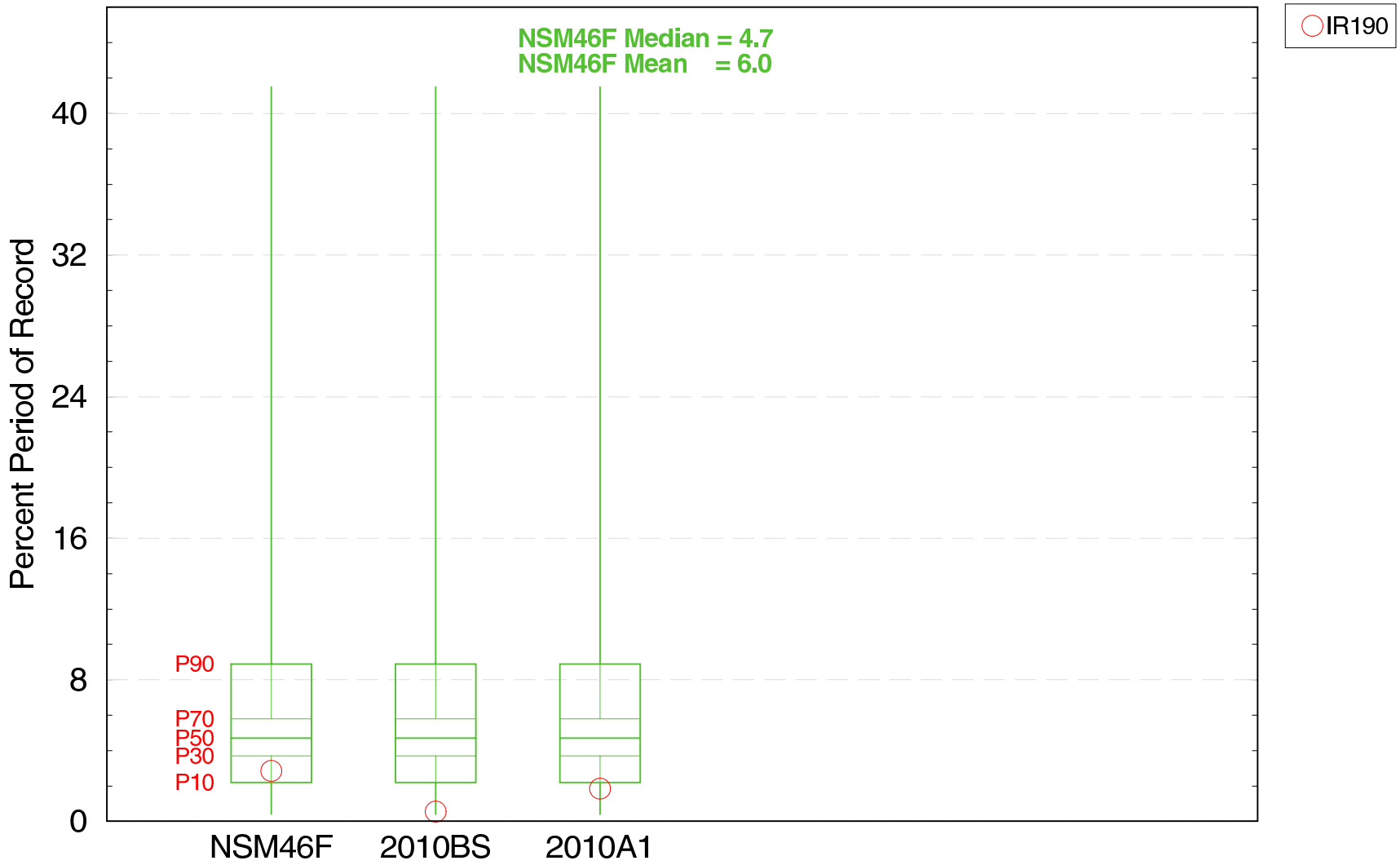

The box–whisker plot represents the min–10–30–50–70–90–max percentiles for all cells in the NSM46F Sawgrass Plains Landscape

For Planning Purposes Only
Run date: Tue Apr 18 21:06:12 2006
SFWMM V5.5.1
CRAP7906
Script used: /nw/cerp_modeling/projects/Acceler8/scripts/GE_SCRIPTS/ge3.pl
Filename: ge3_all_years_wat_saw_ppor_low_boxplot.fig

RECOVER Performance Measure – GE–E3

Extreme Events in the Shark Slough Landscape

Number of High Events > 2.5 feet Water Years (10/07/1965 – 9/30/2000)

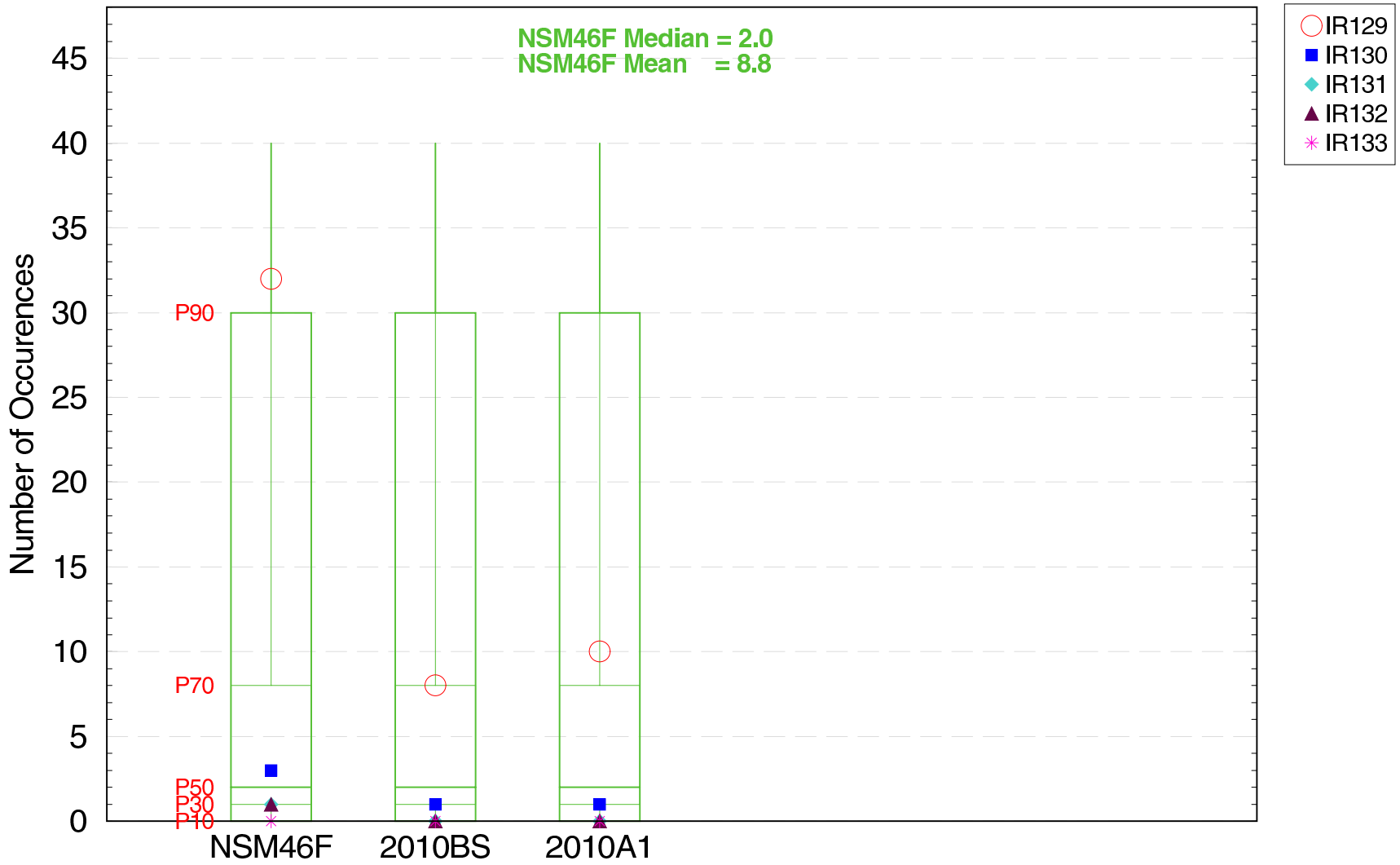

The box–whisker plot represents the min–10–30–50–70–90–max percentiles for all cells in the NSM46F Shark Slough Landscape

For Planning Purposes Only
Run date: Tue Apr 18 21:06:12 2006
SFWMM V5.5.1
CRAP7906
Script used: /nw/cerp_modeling/projects/Acceler8/scripts/GE_SCRIPTS/ge3.pl
Filename: ge3_all_years_wat_srs_count_high_boxplot.fig

RECOVER Performance Measure – GE–E3

Extreme Events in the Sawgrass Plains Landscape

Average Duration of High Events (Weeks) > 2.0 feet Water Years (10/07/1965 – 9/30/2000)

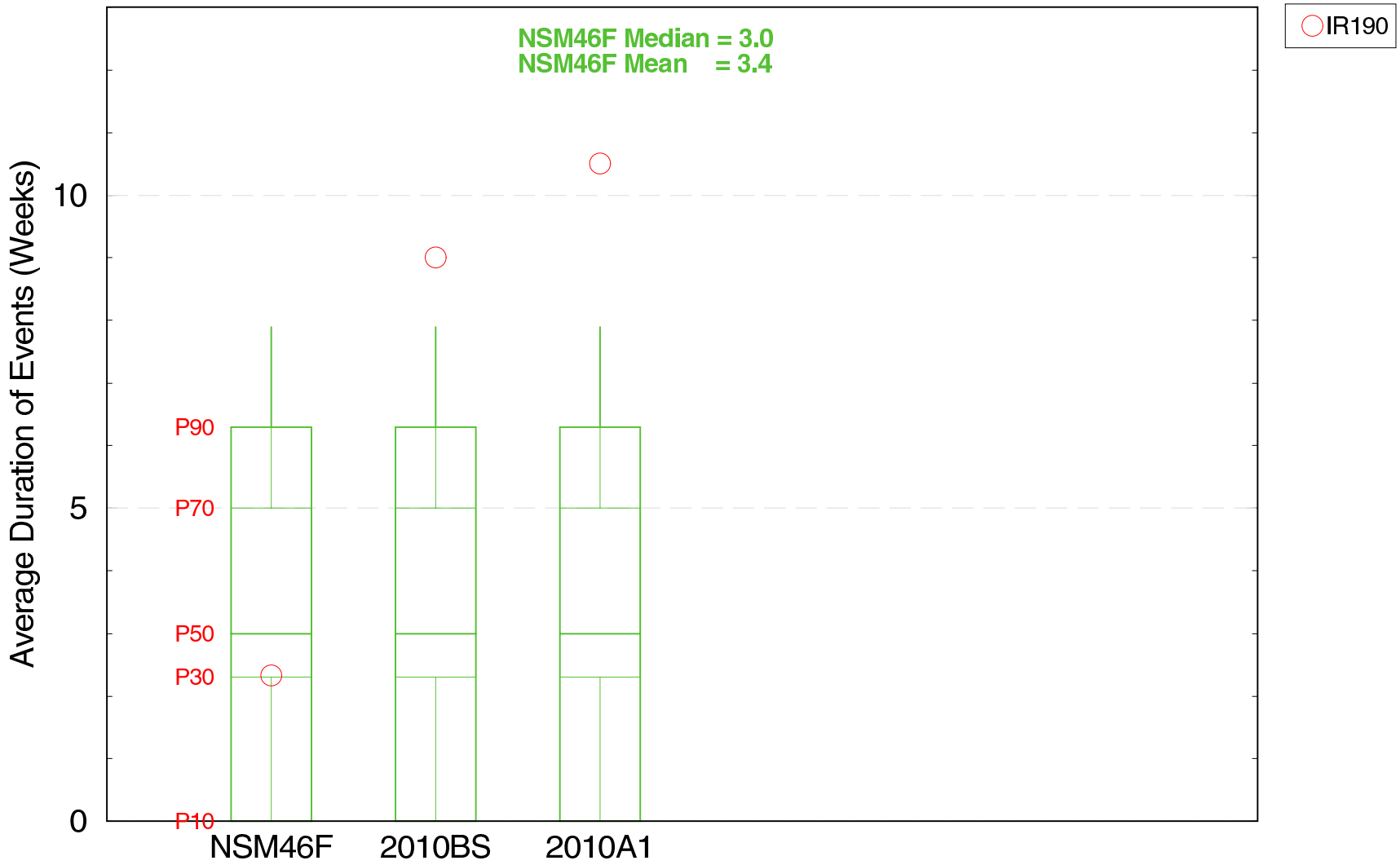

The box–whisker plot represents the min–10–30–50–70–90–max percentiles for all cells in the NSM46F Sawgrass Plains Landscape

For Planning Purposes Only
Run date: Tue Apr 18 21:06:12 2006
SFWMM V5.5.1
CRAP7906
Script used: /nw/cerp_modeling/projects/Acceler8/scripts/GE_Scrip7906/ge3.pl
Filename: ge3_all_years_wat_saw_duration_high_boxplot.fig

RECOVER Performance Measure – GE–E3

Extreme Events in the Shark Slough Landscape

Percent Period of Record High Events > 2.5 feet Water Years (10/07/1965 – 9/30/2000)

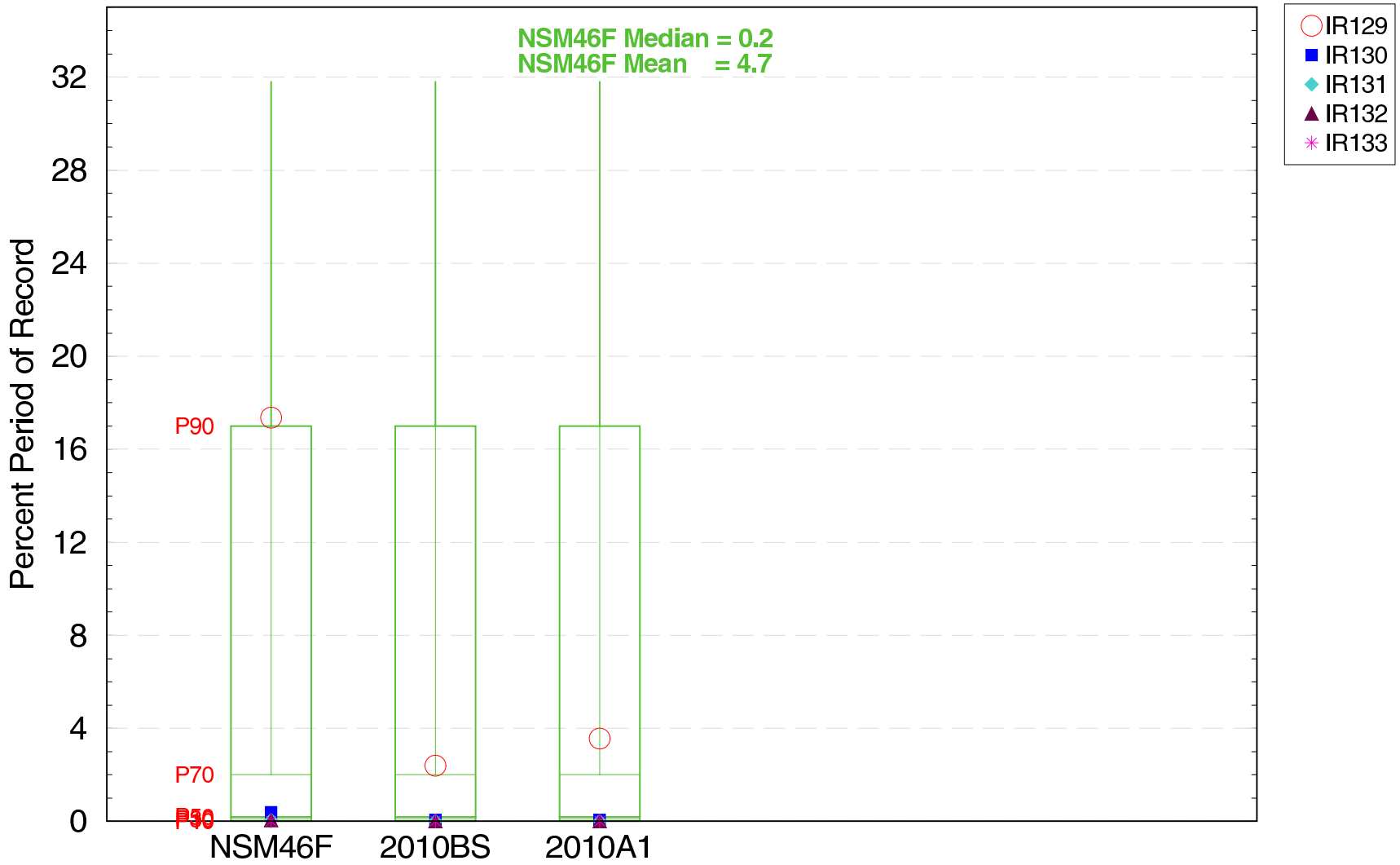

The box–whisker plot represents the min–10–30–50–70–90–max percentiles for all cells in the NSM46F Shark Slough Landscape

For Planning Purposes Only
Run date: Tue Apr 18 21:06:12 2006
SFWMM V5.5.1
CRAP7906
Filename: ge3_all_years_wat_srs_ppor_high_boxplot.fig

RECOVER Performance Measure – GE–E3

Script used: /nw/cerp_modeling/projects/Acceler8/scripts/GE_Scripts/ge3.pl

Extreme Events in the Sawgrass Plains Landscape

Average Duration of Low Events (Weeks) < −1.0 foot Water Years (10/07/1965 – 9/30/2000)

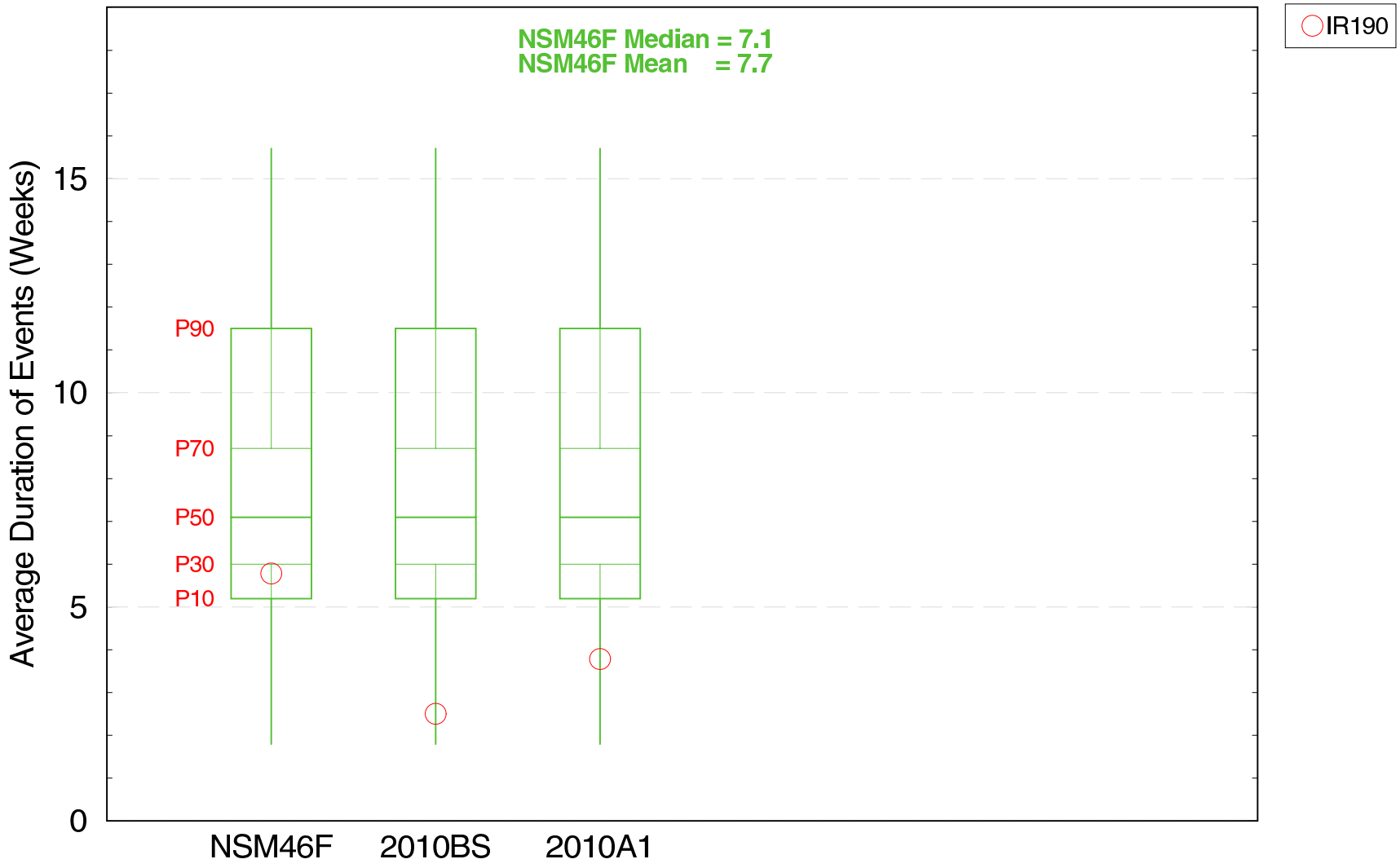

The box–whisker plot represents the min–10–30–50–70–90–max percentiles for all cells in the NSM46F Sawgrass Plains Landscape

For Planning Purposes Only
Run date: Tue Apr 18 21:06:12 2006
SFWMM V5.5.1
CRAP 7.0.6
Script used: /nw/cerp_modeling/projects/Acceler8/scripts/GE_SCRIPTS/ge3.pl
Filename: ge3_all_years_wat_saw_duration_low_boxplot.fig

RECOVER Performance Measure – GE–E3

Extreme Events in the Shark Slough Landscape

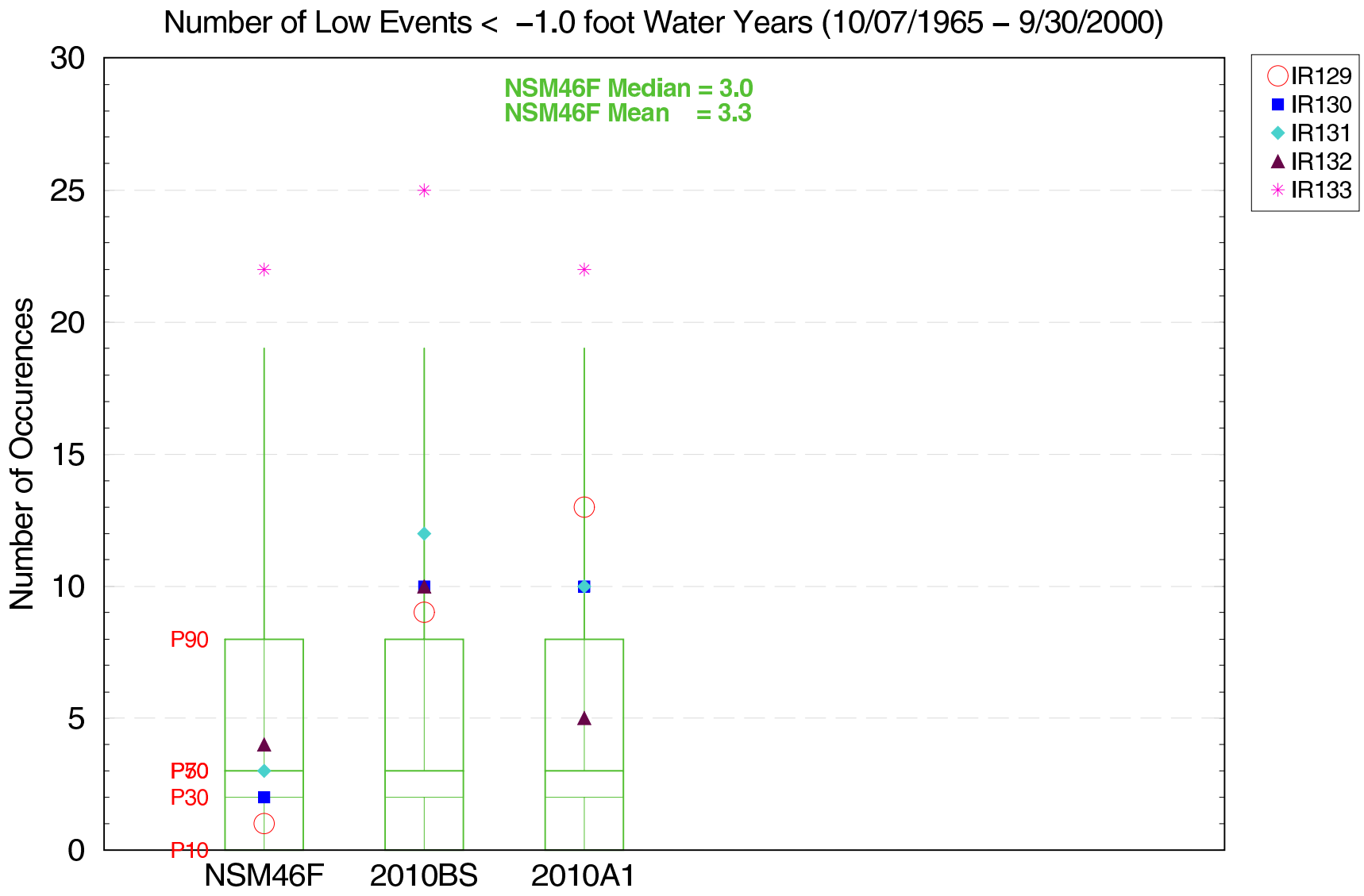

The box–whisker plot represents the min–10–30–50–70–90–max percentiles for all cells in the NSM46F Shark Slough Landscape

For Planning Purposes Only
Run date: Tue Apr 18 21:06:12 2006
SFWMM V5.5.1
CRAP7906
Filename: ge3_all_years_wat_srs_count_low_boxplot.fig

Script used: /nw/cerp_modeling/projects/Acceler8/scripts/GE_Scripts/ge3.pl

RECOVER Performance Measure – GE–E3

Extreme Events in the Wildlife Management Areas Landscape

Average Duration of High Events (Weeks) > 1.75 feet Water Years (10/07/1965 – 9/30/2000)

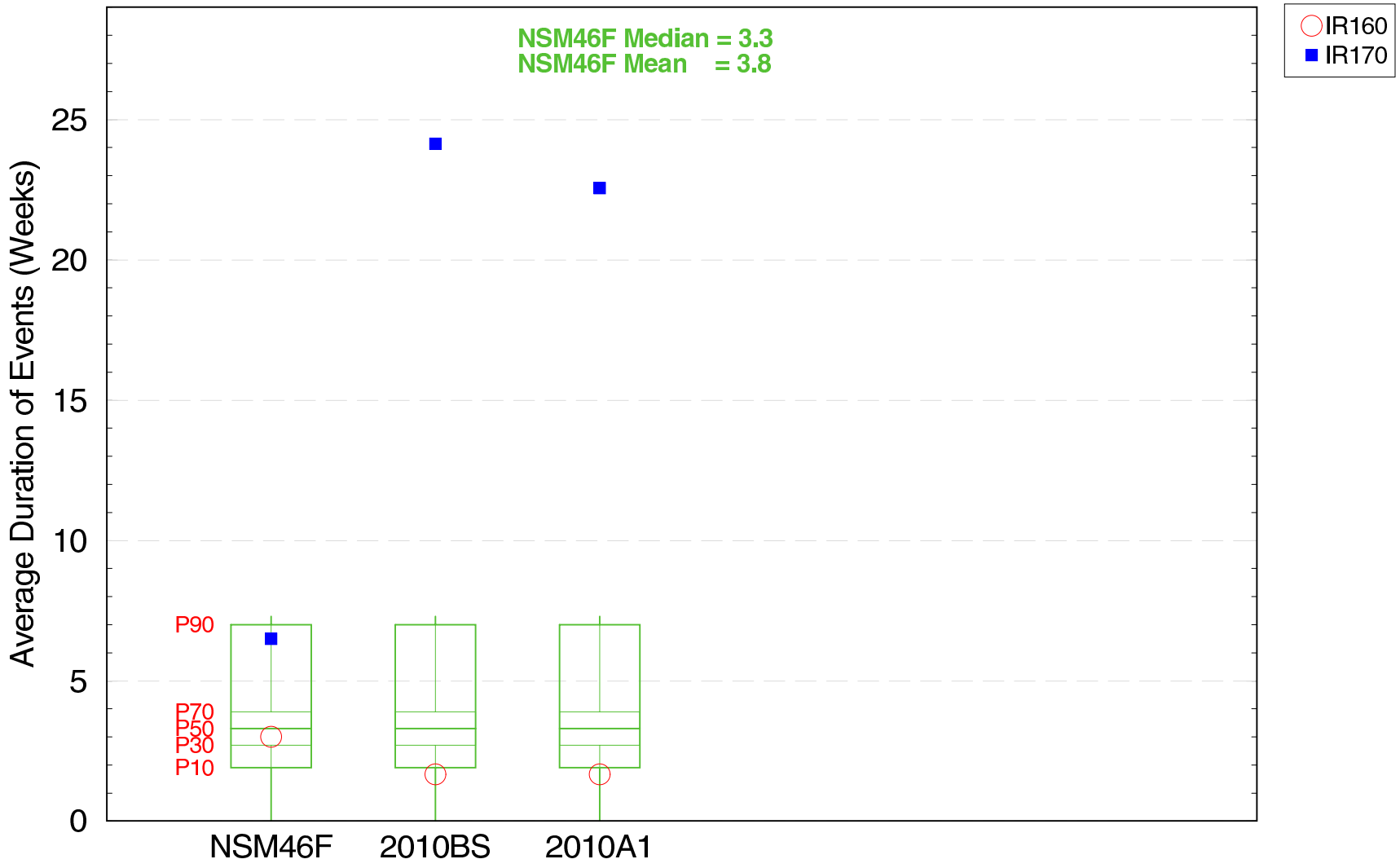

The box–whisker plot represents the min–10–30–50–70–90–max percentiles for all cells in the NSM46F Wildlife Management Areas Landscape

For Planning Purposes Only
Run date: Tue Apr 18 21:06:12 2006
SFWMM V5.5.1
CRAP7906

Script used: /nw/cerp_modeling/projects/Acceler8/scripts/GE_Scripts/ge3.pl
Filename: ge3_all_years_wat_wmas_duration_high_boxplot.fig

RECOVER Performance Measure – GE–E3

Extreme Events in the Wildlife Management Areas Landscape

Percent Period of Record High Events > 1.75 feet Water Years (10/07/1965 – 9/30/2000)

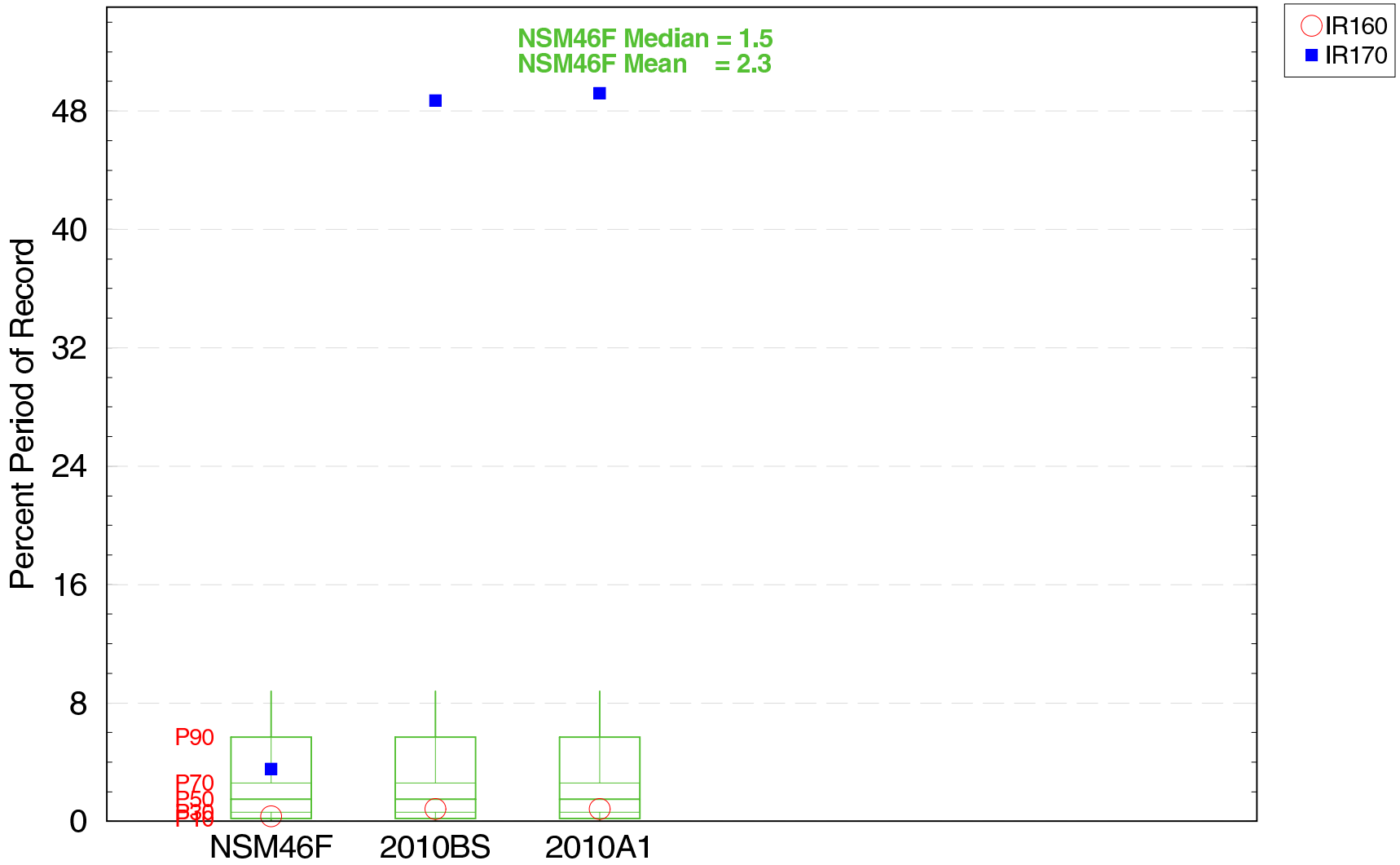

The box–whisker plot represents the min–10–30–50–70–90–max percentiles
for all cells in the NSM46F Wildlife Management Areas Landscape

For Planning Purposes Only
Run date: Tue Apr 18 21:06:12 2006
SFWMM V5.5.1
CRAP7906

Script used: /nw/cerp_modeling/projects/Acceler8/scripts/GE_Scripts/ge3.pl
Filename: ge3_all_years_wat_wmas_ppor_high_boxplot.fig

RECOVER Performance Measure – GE–E3

Extreme Events in the Shark Slough Landscape

Average Duration of High Events (Weeks) > 2.5 feet Water Years (10/07/1965 – 9/30/2000)

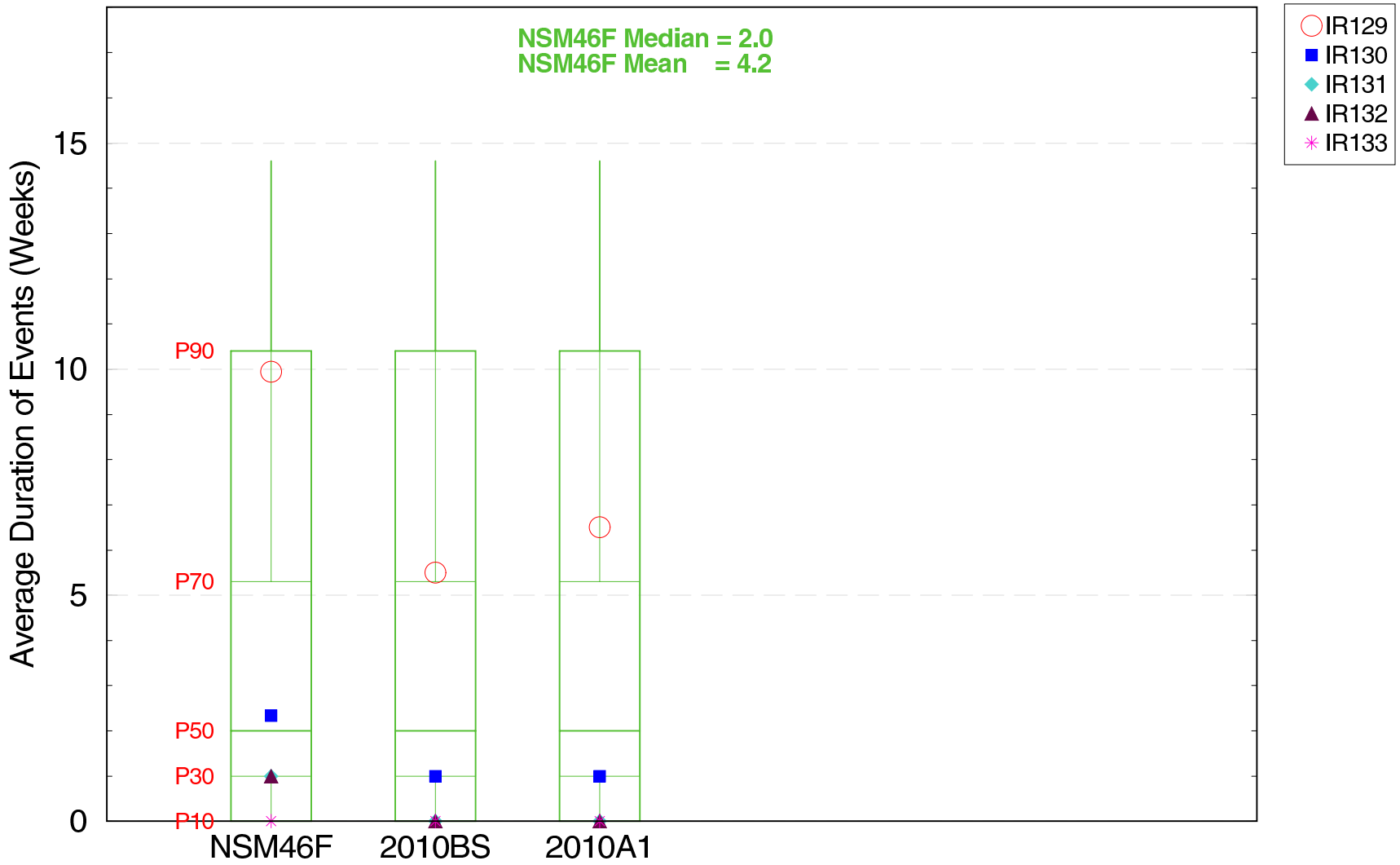

The box–whisker plot represents the min–10–30–50–70–90–max percentiles for all cells in the NSM46F Shark Slough Landscape

For Planning Purposes Only
Run date: Tue Apr 18 21:06:12 2006
SFWMM V5.5.1
CRAP7906

Script used: /nw/cerp_modeling/projects/Acceler8/scripts/GE_Scrip7906/ge3.pl
Filename: ge3_all_years_wat_srs_duration_high_boxplot.fig

RECOVER Performance Measure – GE–E3

Extreme Events in the Wildlife Management Areas Landscape

Number of Low Events < −1.0 foot Water Years (10/07/1965 – 9/30/2000)

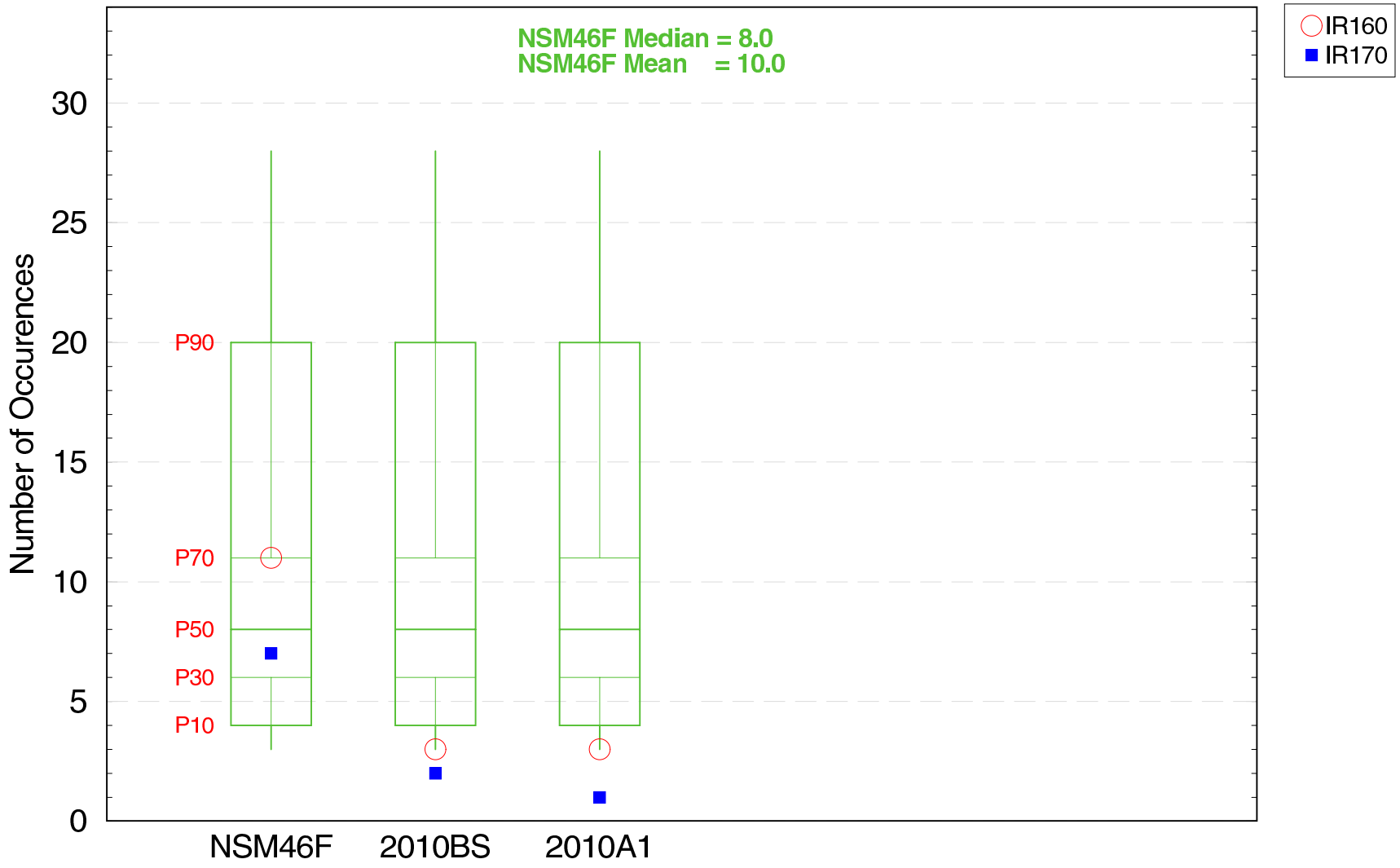

The box–whisker plot represents the min–10–30–50–70–90–max percentiles for all cells in the NSM46F Wildlife Management Areas Landscape

For Planning Purposes Only
Run date: Tue Apr 18 21:06:12 2006
SFWMM V5.5.1
CRAP7906

Script used: /nw/cerp_modeling/projects/Acceler8/scripts/GE_Study 16/ge3.pl
Filename: ge3_all_years_wat_wmas_count_low_boxplot.fig

RECOVER Performance Measure – GE–E3

Extreme Events in the Shark Slough Landscape

Average Duration of Low Events (Weeks) < −1.0 foot Water Years (10/07/1965 – 9/30/2000)

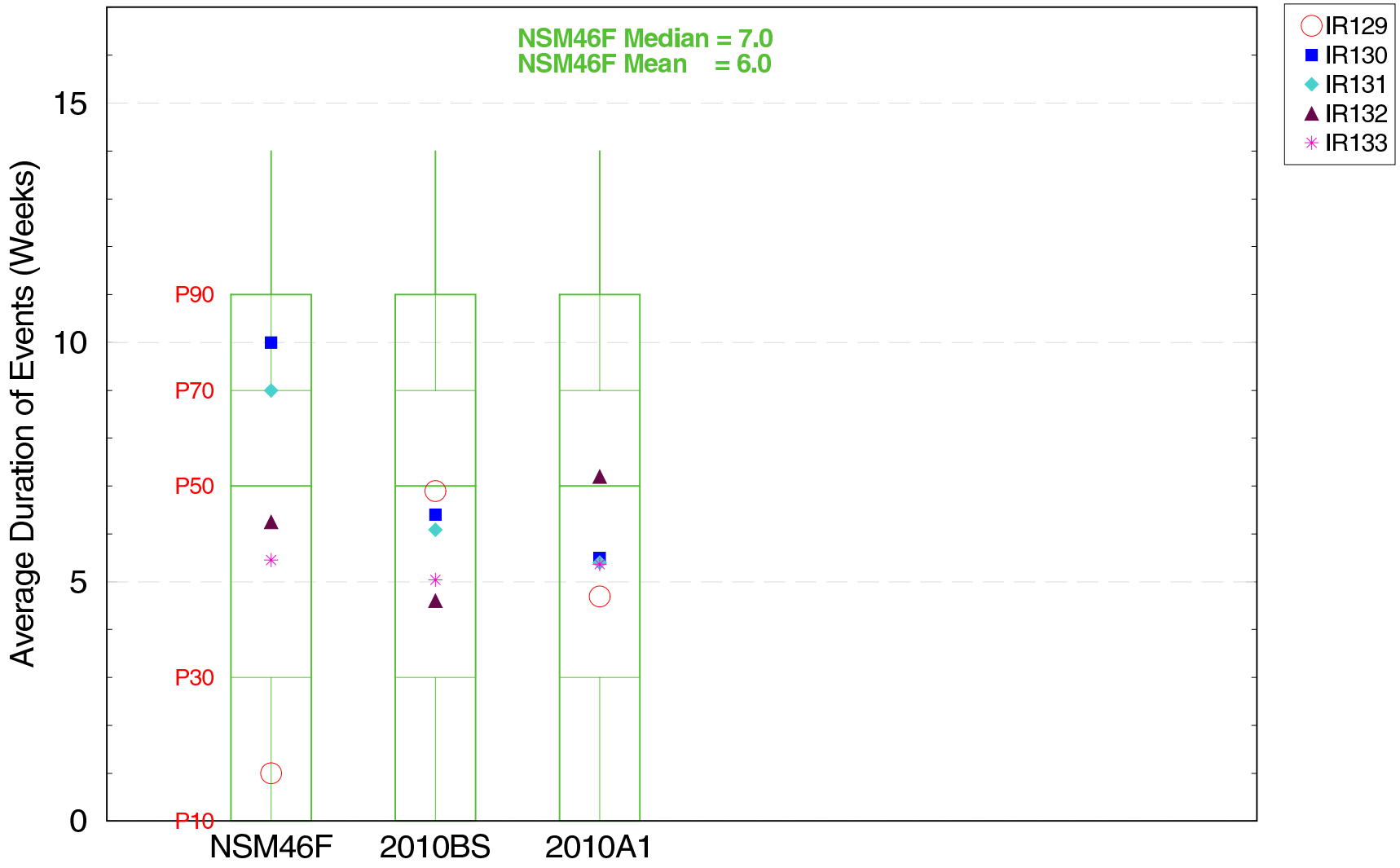

The box–whisker plot represents the min–10–30–50–70–90–max percentiles for all cells in the NSM46F Shark Slough Landscape

For Planning Purposes Only
Run date: Tue Apr 18 21:06:12 2006
SFWMM V5.5.1
CRAP7906

RECOVER Performance Measure – GE–E3

Script used: /nw/cerp_modeling/projects/Acceler8/scripts/GE_SCRIPTS/ge3.pl
Filename: ge3_all_years_wat_srs_duration_low_boxplot.fig

Extreme Events in the Shark Slough Landscape

Percent Period of Record Low Events < −1.0 feet Water Years (10/07/1965 – 9/30/2000)

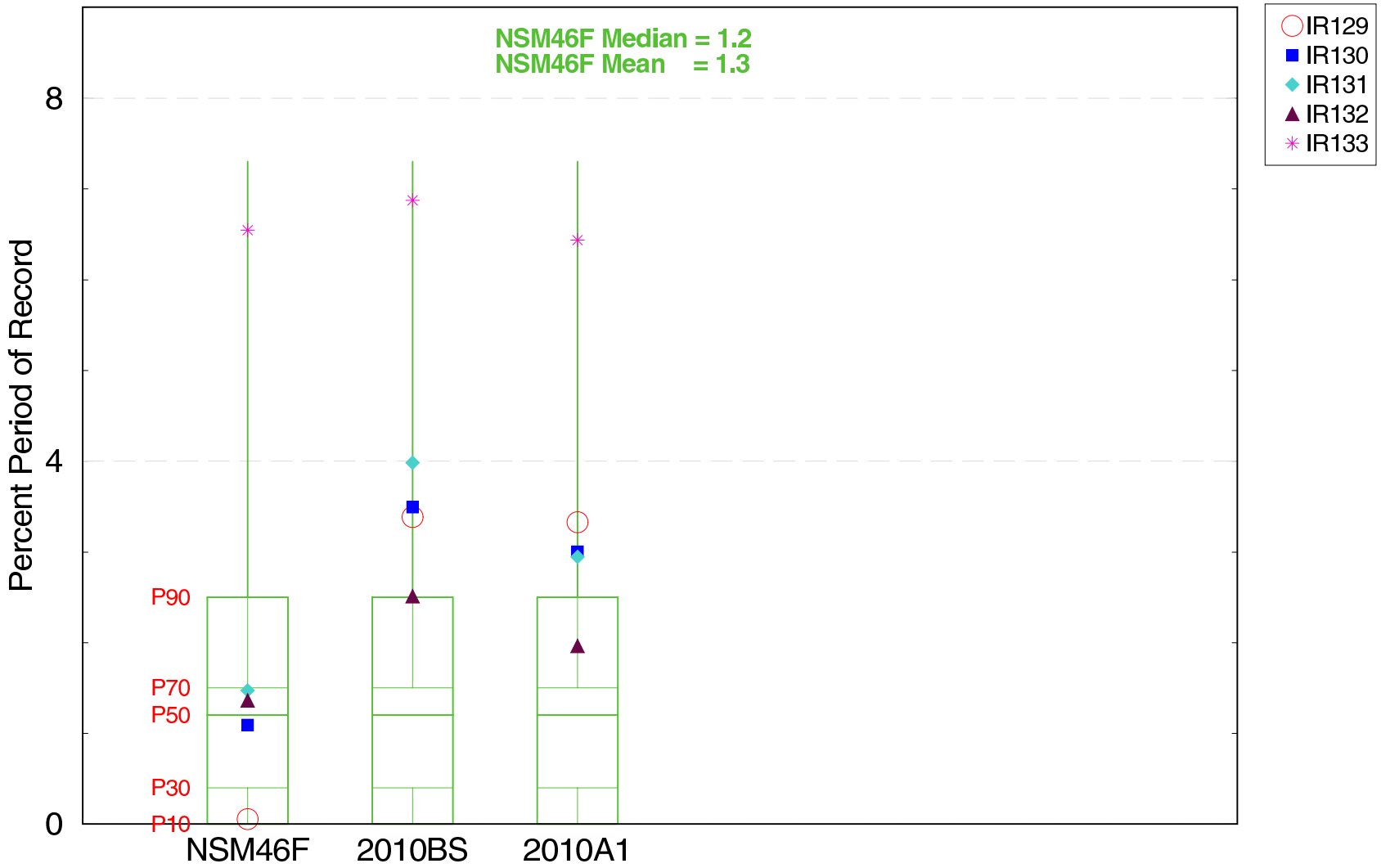

The box–whisker plot represents the min–10–30–50–70–90–max percentiles for all cells in the NSM46F Shark Slough Landscape

For Planning Purposes Only
Run date: Tue Apr 18 21:06:12 2006
SFWMM V5.5.1
CRAP 7.0.6
Filename: ge3_all_years_wat_srs_ppor_low_boxplot.fig

Script used: /nw/cerp_modeling/projects/Acceler8/scripts/GE_SCRIPTS/ge3.pl

RECOVER Performance Measure – GE–E3

Extreme Events in the Ridge & Slough (WCA3A N)

Average Duration of Low Events (Weeks) < −1.0 foot The Dry Season (1965–2000)

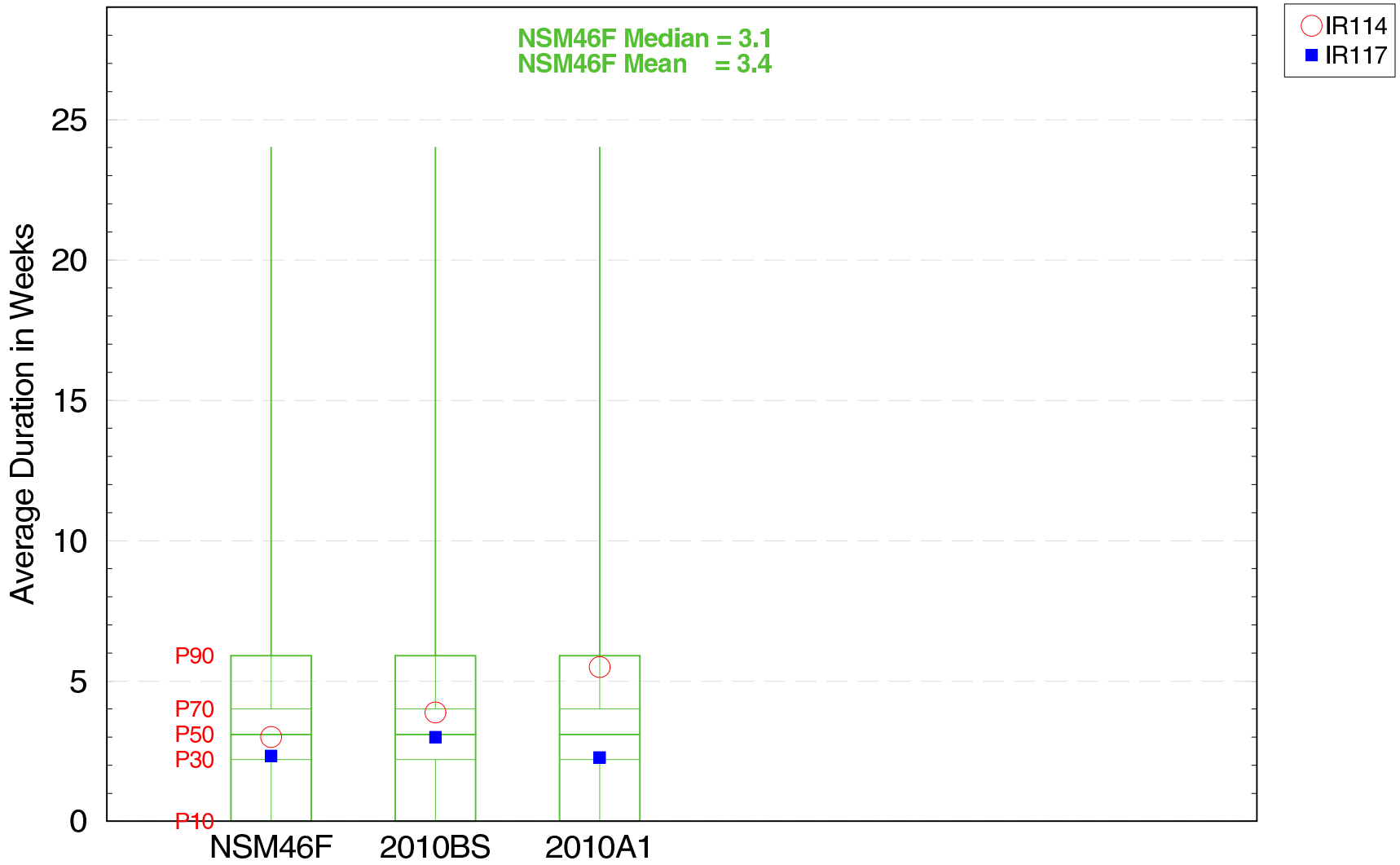

The box–whisker plot represents the min–10–30–50–70–90–max percentiles for all cells in the NSM46F Ridge & Slough Landscape

For Planning Purposes Only
Run date: Tue Apr 18 21:06:12 2006
SFWMM V5.5.1
CRAP7906
Script used: /nw/cerp_modeling/projects/Acceler8/scripts/GE_SCRIPTS/ge3.pl
Filename: ge3_dry_season_ms2_duration_low_boxplot.fig

RECOVER Performance Measure – GE–E3

Extreme Events in the Wildlife Management Areas Landscape

Number of High Events > 1.75 feet Water Years (10/07/1965 – 9/30/2000)

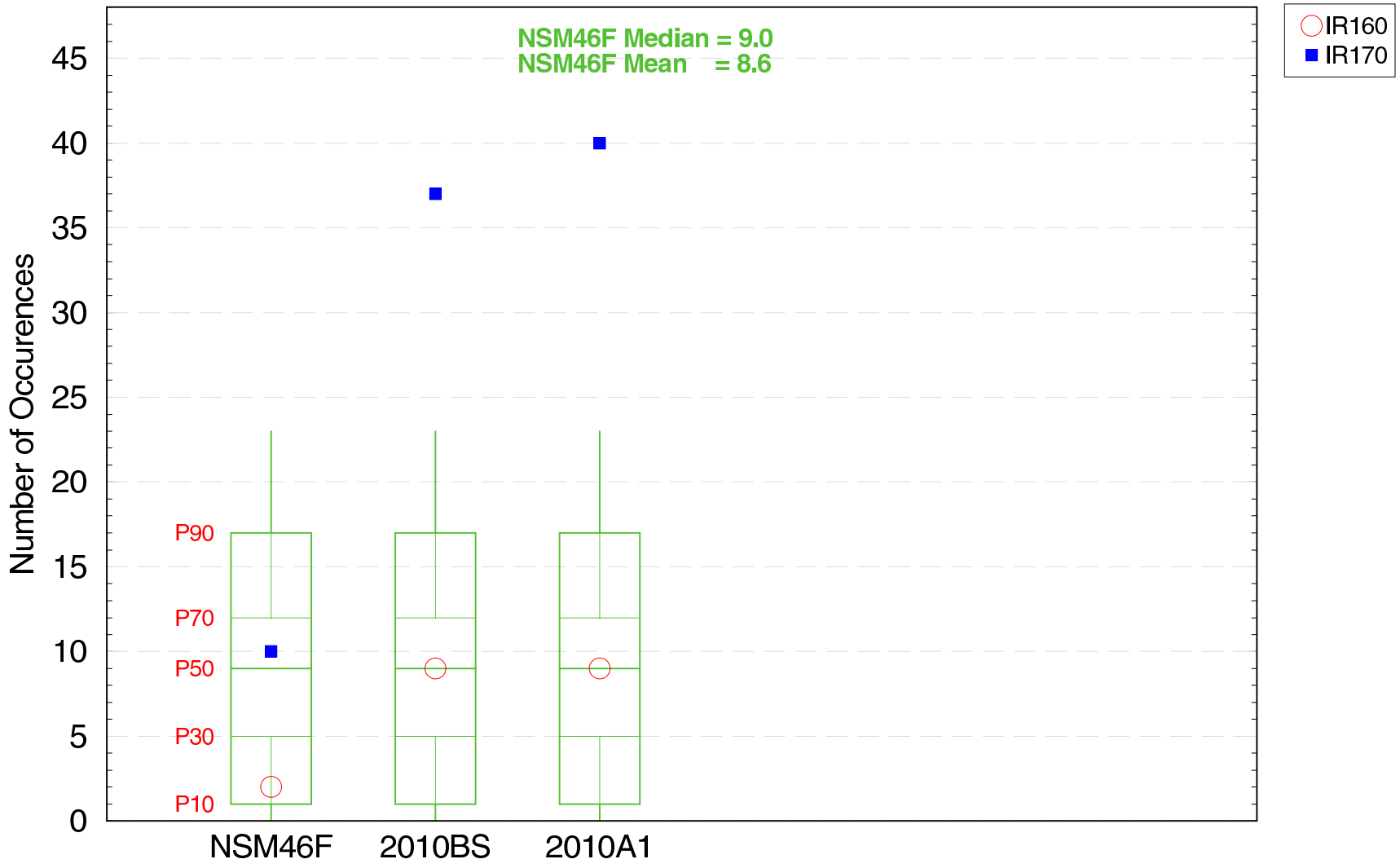

The box–whisker plot represents the min–10–30–50–70–90–max percentiles for all cells in the NSM46F Wildlife Management Areas Landscape

For Planning Purposes Only
Run date: Tue Apr 18 21:06:12 2006
SFWMM V5.5.1
CRAP7906

Script used: /nw/cerp_modeling/projects/Acceler8/scripts/GE_Study 16/ge3.pl
Filename: ge3_all_years_wat_wmas_count_high_boxplot.fig

RECOVER Performance Measure – GE–E3

Extreme Events in the Sawgrass Plains Landscape

Percent Period of Record Low Events < −1.0 feet Water Years (10/07/1965 – 9/30/2000)

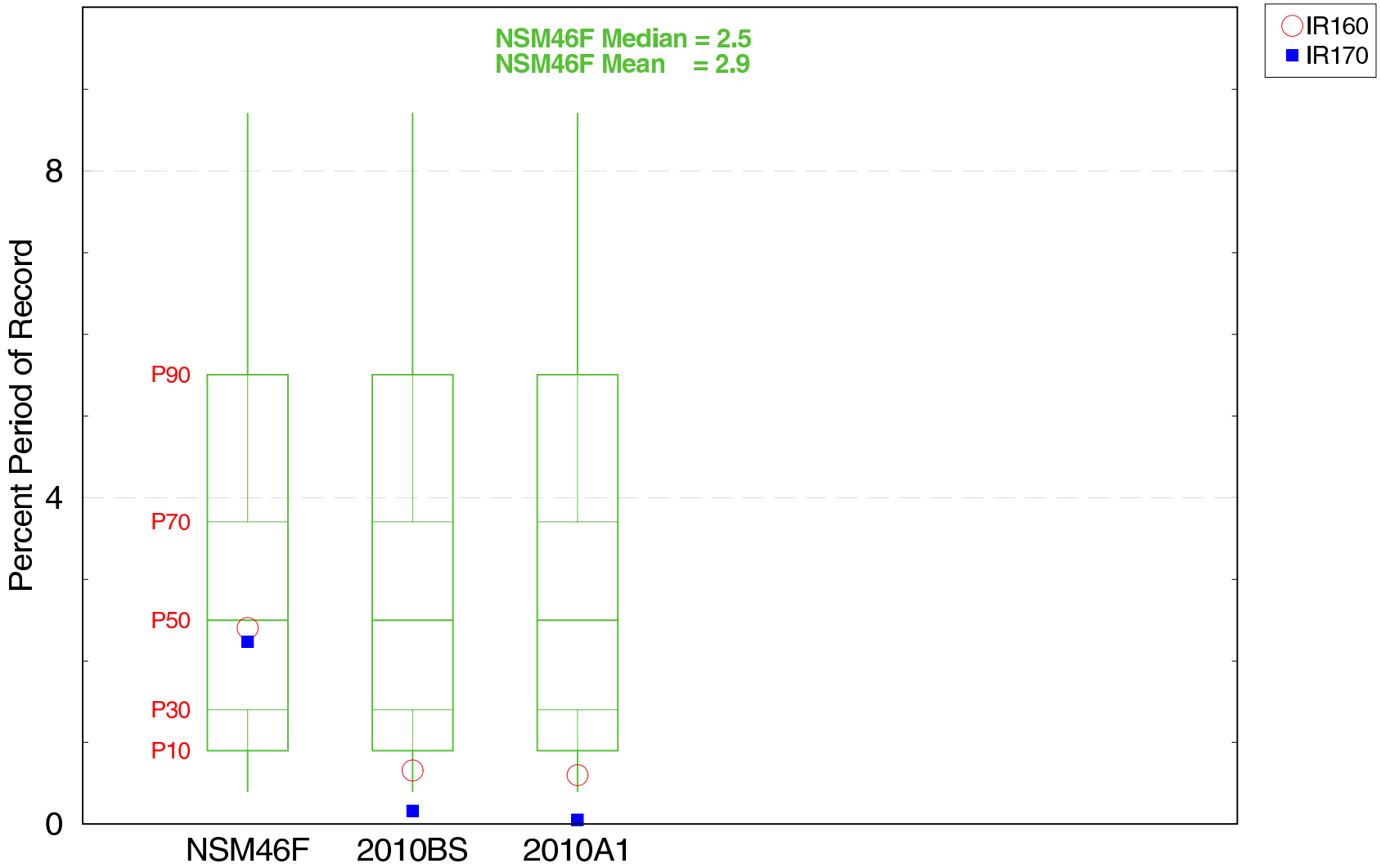

The box–whisker plot represents the min–10–30–50–70–90–max percentiles for all cells in the NSM46F Wildlife Management Areas Landscape

For Planning Purposes Only
Run date: Tue Apr 18 21:06:12 2006
SFWMM V5.5.1
CRAP7906
Script used: /nw/cerp_modeling/projects/Acceler8/scripts/GE_SCRIPTS/ge3.pl
Filename: ge3_all_years_wat_wmas_ppor_low_boxplot.fig

RECOVER Performance Measure – GE–E3

Extreme Events in the Loxahatchee NWR Landscape

Percent Period of Record Low Events < −1.0 feet Driest Cal Years (1972,80,81,87,89,93)

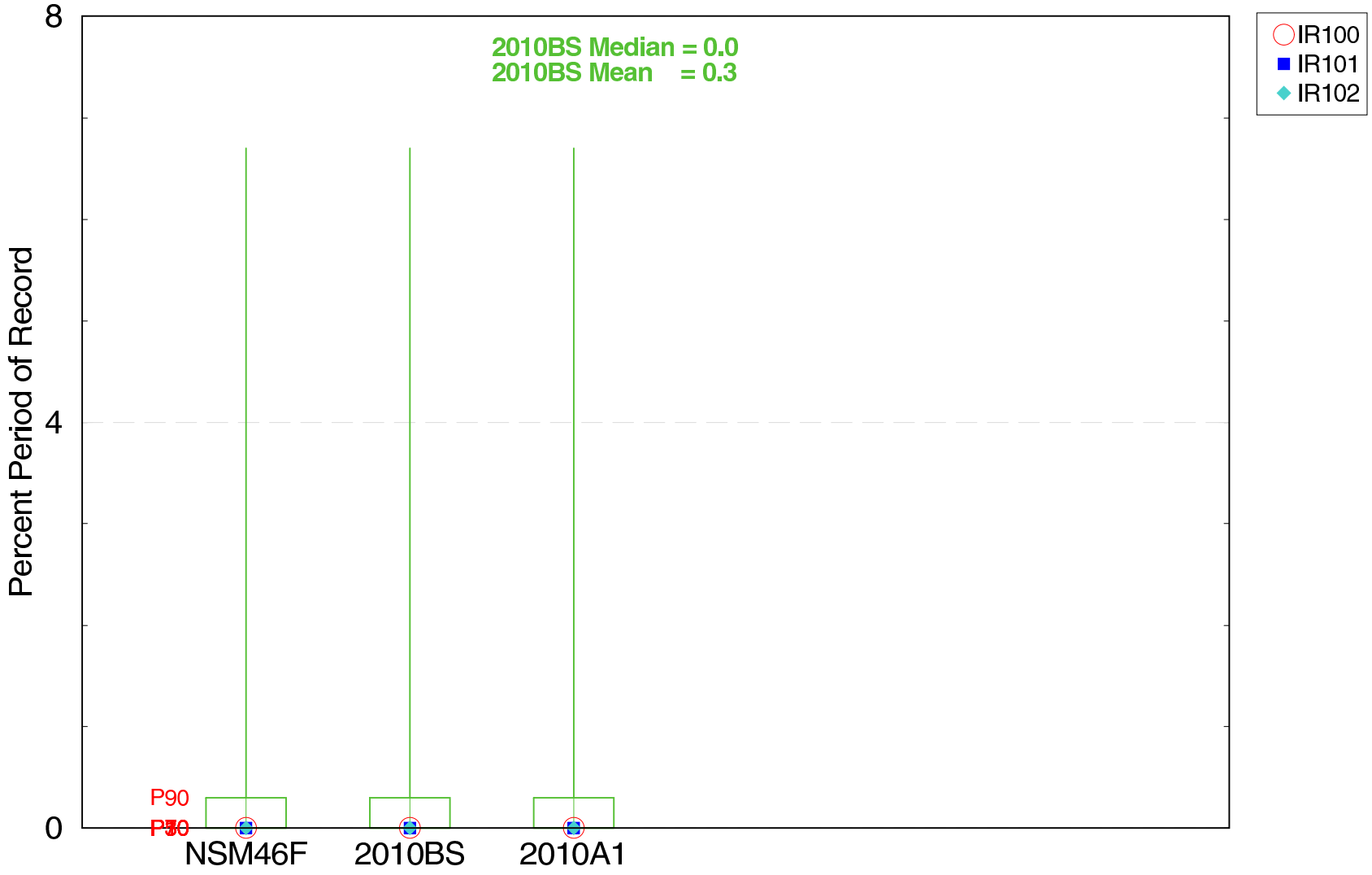

The box−whisker plot represents the min−10−30−50−70−90−max percentiles
for all cells in the 2010BS Loxahatchee NWR Landscape

For Planning Purposes Only
Run date: Tue Apr 18 21:06:12 2006
SFWMM V5.5.1
CRAP7906

Script used: /nw/cerp_modeling/projects/Acceler8/scripts/GE_SCRIPTS/ge3.pl
Filename: ge3_driest_years_cal_lnwr_ppor_low_boxplot.fig

RECOVER Performance Measure – GE−E3

Extreme Events in the Wildlife Management Areas Landscape

Average Duration of Low Events (Weeks) < −1.0 foot Water Years (10/07/1965 – 9/30/2000)

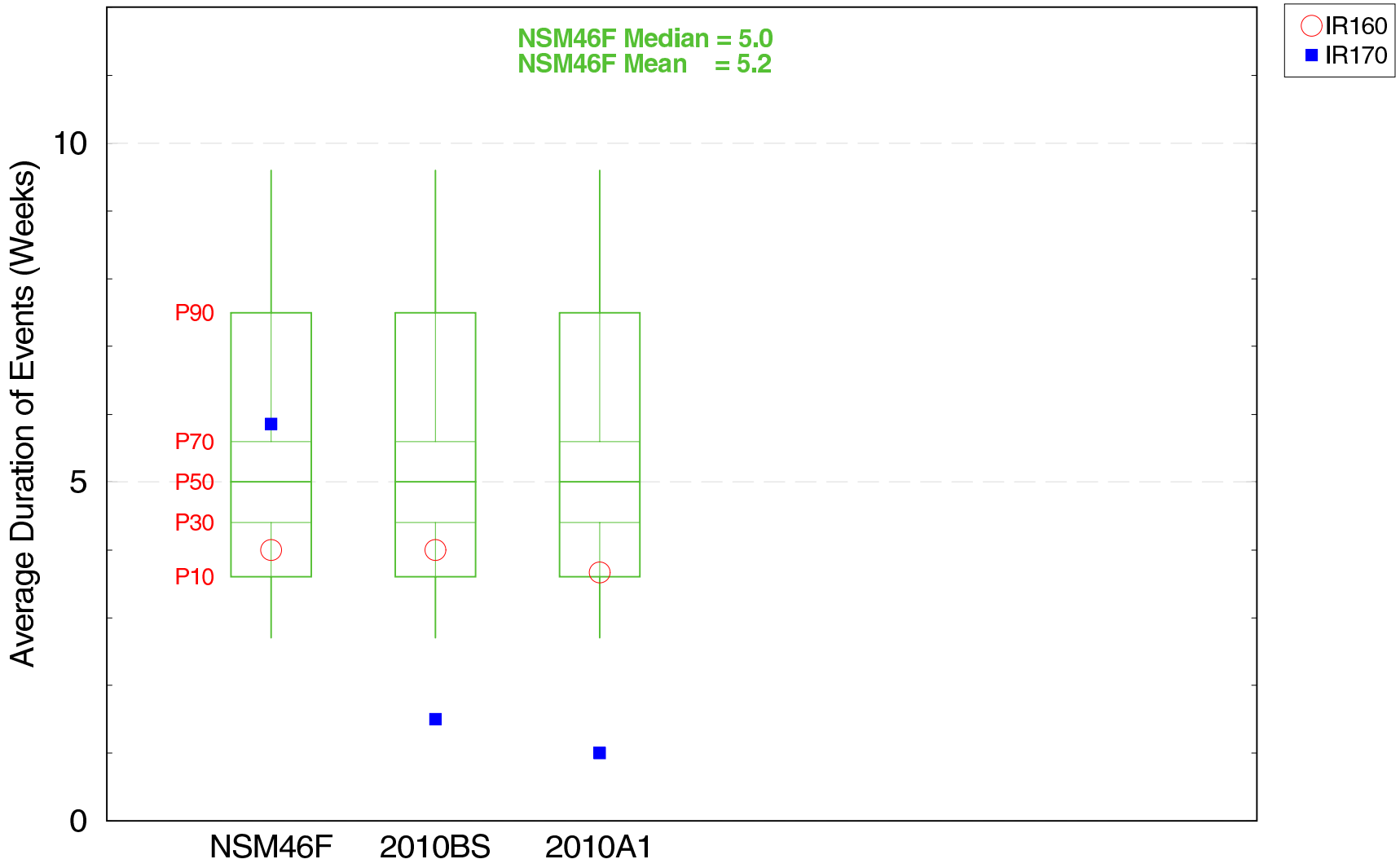

The box–whisker plot represents the min–10–30–50–70–90–max percentiles for all cells in the NSM46F Wildlife Management Areas Landscape

For Planning Purposes Only
Run date: Tue Apr 18 21:06:12 2006
SFWMM V5.5.1
CRAP7906

Script used: /nw/cerp_modeling/projects/Acceler8/scripts/GE_SCRIPTS/ge3.pl
Filename: ge3_all_years_wat_wmas_duration_low_boxplot.fig

RECOVER Performance Measure – GE–E3

Extreme Events in the Loxahatchee NWR Landscape

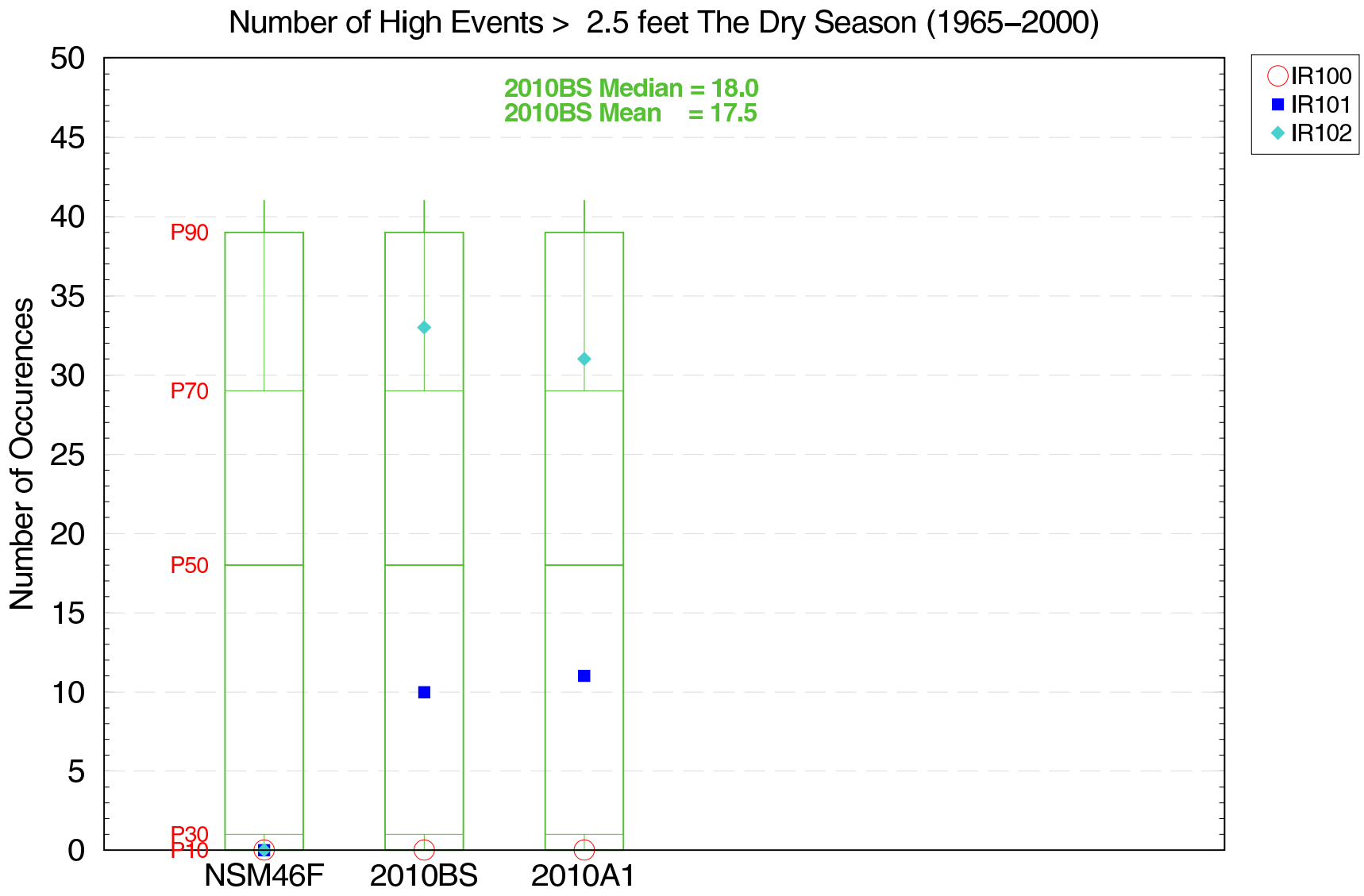

The box–whisker plot represents the min–10–30–50–70–90–max percentiles for all cells in the 2010BS Loxahatchee NWR Landscape

For Planning Purposes Only
Run date: Tue Apr 18 21:06:12 2006
SFWMM V5.5.1
CRAP7906
Script used: /nw/cerp_modeling/projects/Acceler8/scripts/GE_SCRIPTS/ge3.pl
Filename: ge3_dry_season_lnwr_count_high_boxplot.fig

RECOVER Performance Measure – GE–E3

Extreme Events in the Loxahatchee NWR Landscape

Number of High Events > 2.5 feet Driest Cal Years (1972,80,81,87,89,93)

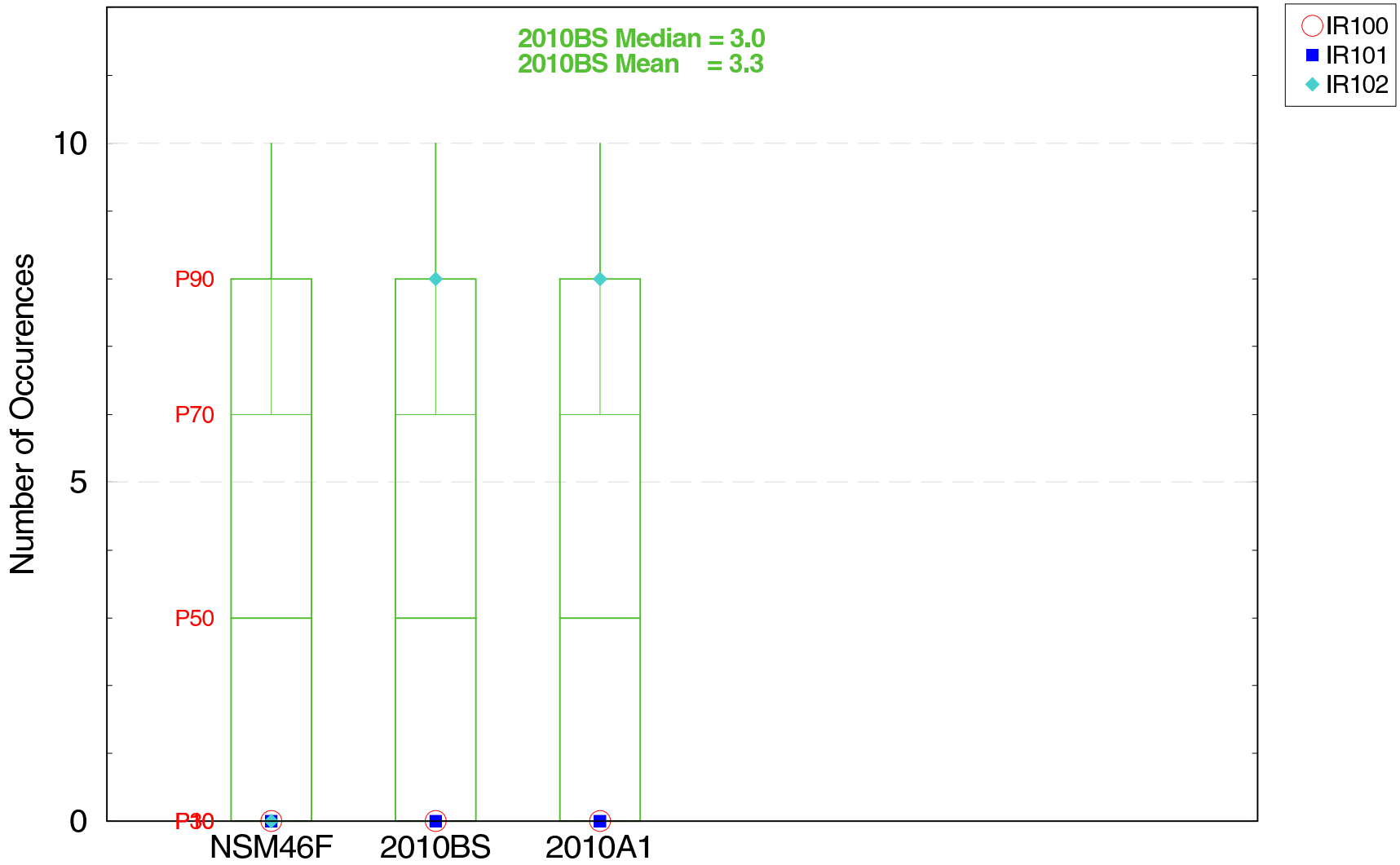

The box–whisker plot represents the min–10–30–50–70–90–max percentiles for all cells in the 2010BS Loxahatchee NWR Landscape

For Planning Purposes Only
Run date: Tue Apr 18 21:06:12 2006
SFWMM V5.5.1
CRAP7906

Script used: /nw/cerp_modeling/projects/Acceler8/scripts/GE_Scrip7906/ge3.pl
Filename: ge3_driest_years_cal_lnwr_count_high_boxplot.fig

RECOVER Performance Measure – GE–E3

Extreme Events in the Loxahatchee NWR Landscape

Number of Low Events < −1.0 foot The Dry Season (1965–2000)

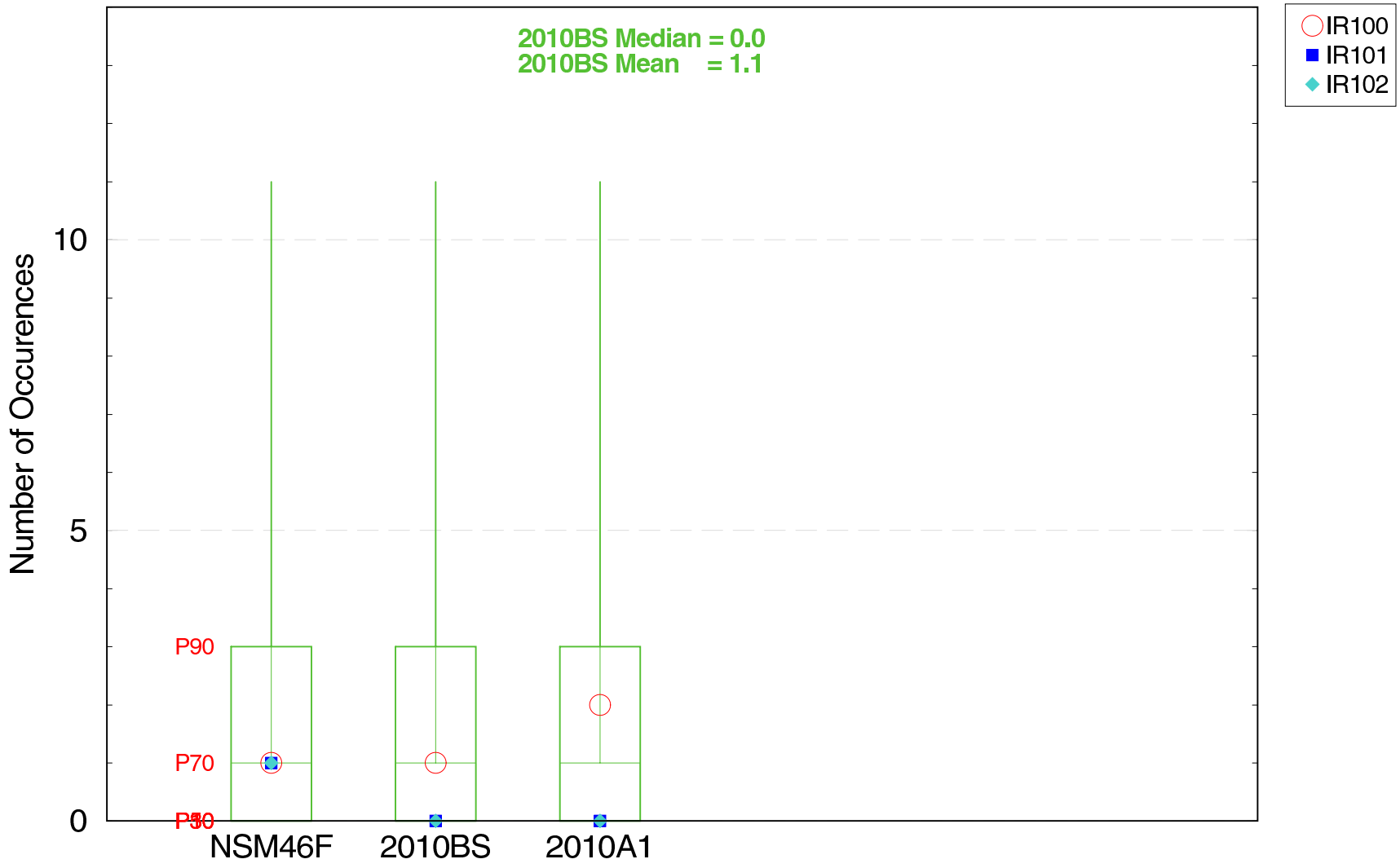

The box–whisker plot represents the min–10–30–50–70–90–max percentiles for all cells in the 2010BS Loxahatchee NWR Landscape

For Planning Purposes Only
Run date: Tue Apr 18 21:06:12 2006
SFWMM V5.5.1
CRAP 7.0.6
Script used: /nw/cerp_modeling/projects/Acceler8/scripts/GE_SCRIPTS/ge3.pl
Filename: ge3_dry_season_lnwr_count_low_boxplot.fig

RECOVER Performance Measure – GE–E3

Extreme Events in the Loxahatchee NWR Landscape

Number of Low Events < −1.0 foot Driest Cal Years (1972,80,81,87,89,93)

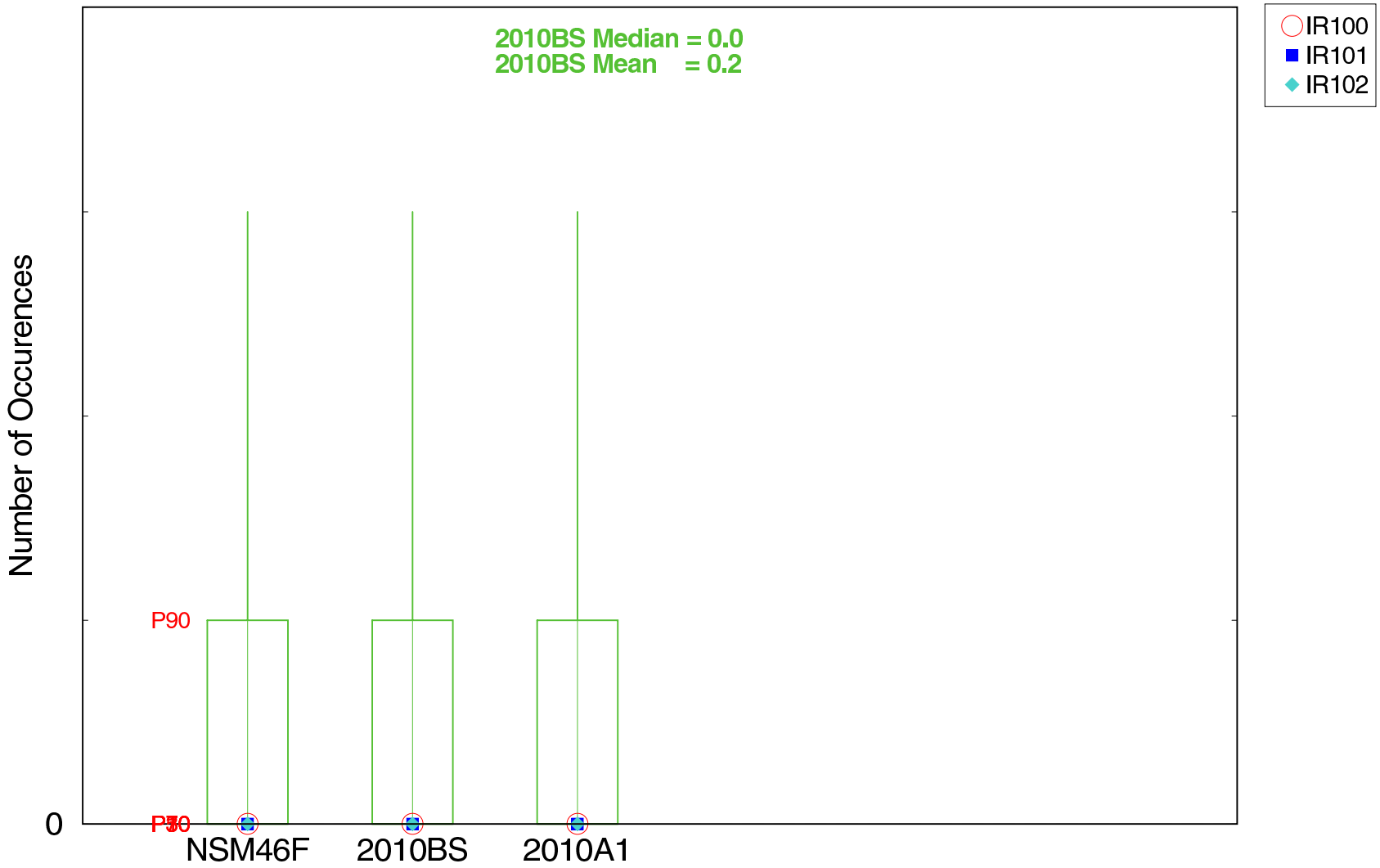

The box−whisker plot represents the min−10−30−50−70−90−max percentiles
for all cells in the 2010BS Loxahatchee NWR Landscape

For Planning Purposes Only
Run date: Tue Apr 18 21:06:12 2006
SFWMM V5.5.1
CRAP7906

RECOVER Performance Measure − GE−E3

Script used: /nw/cerp_modeling/projects/Acceler8/scripts/GE_SCRIPTS/ge3.pl
Filename: ge3_driest_years_cal_lnwr_count_low_boxplot.fig

Extreme Events in the Ridge & Slough Landscape

Percent Period of Record Low Events < −1.0 feet Driest Cal Years (1972,80,81,87,89,93)

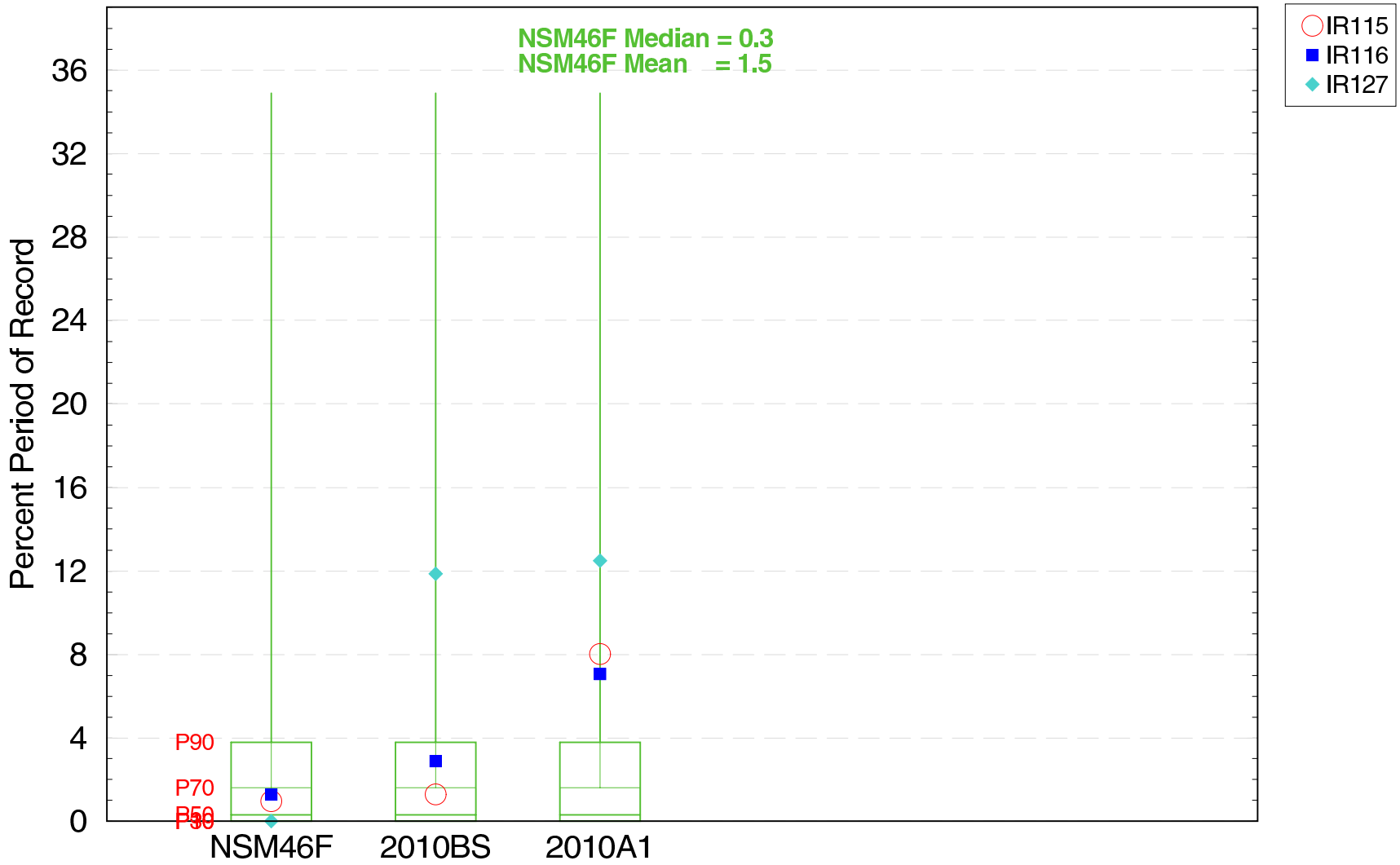

The box−whisker plot represents the min−10−30−50−70−90−max percentiles
for all cells in the NSM46F Ridge & Slough Landscape

For Planning Purposes Only
Run date: Tue Apr 18 21:06:12 2006
SFWMM V5.5.1
CRAP7906
Script used: /nw/cerp_modeling/projects/Acceler8/scripts/GE_SCRIPTS/ge3.pl
Filename: ge3_driest_years_cal_rns0_ppor_low_boxplot.fig

RECOVER Performance Measure − GE−E3

Extreme Events in the Loxahatchee NWR Landscape

Average Duration of High Events (Weeks) > 2.5 feet Driest Cal Years (1972,80,81,87,89,93)

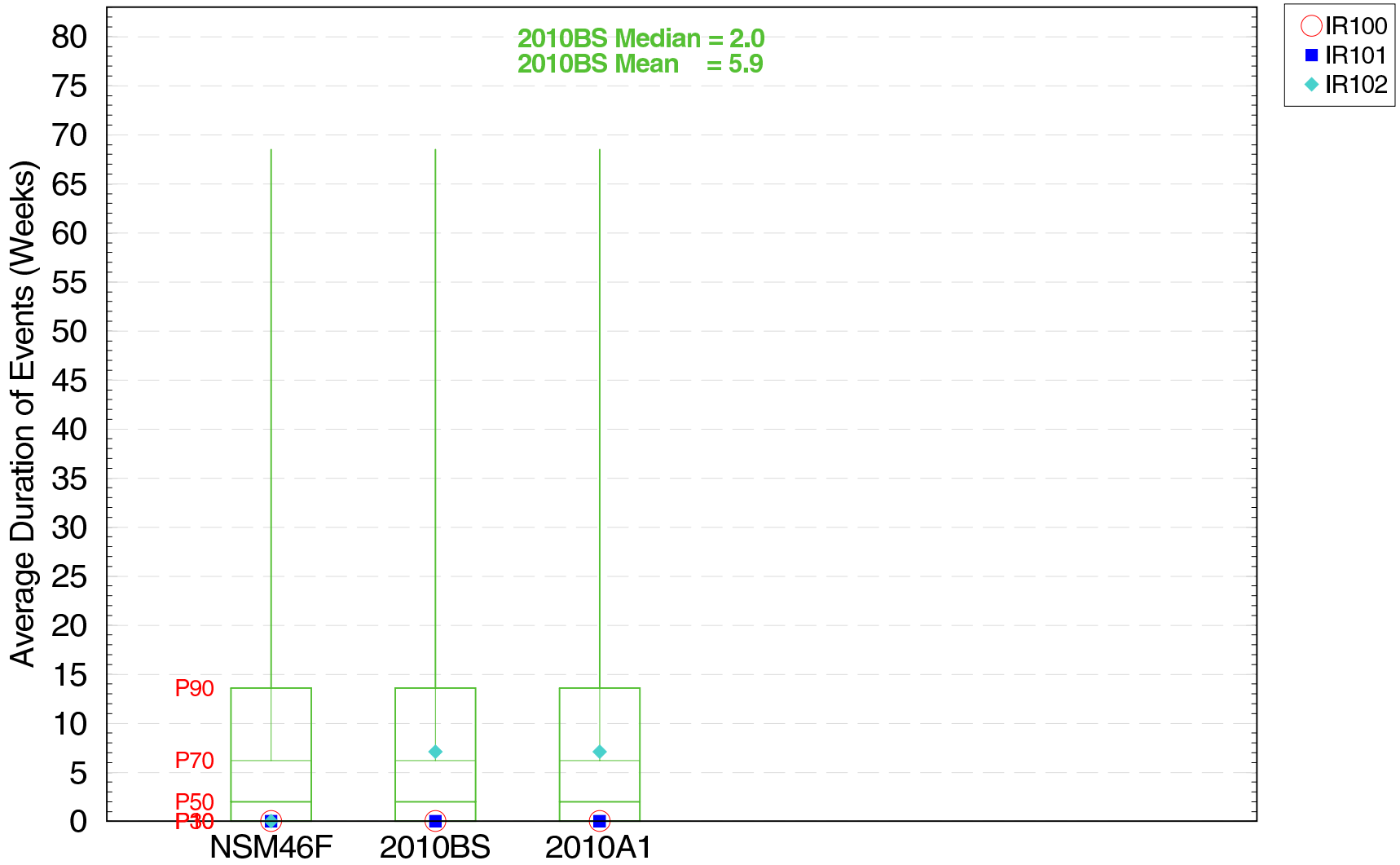

The box–whisker plot represents the min–10–30–50–70–90–max percentiles for all cells in the 2010BS Loxahatchee NWR Landscape

For Planning Purposes Only
Run date: Tue Apr 18 21:06:12 2006
SFWMM V5.5.1
CRAP7906

Script used: /nw/cerp_modeling/projects/Acceler8/scripts/GE_SCRIPTS/ge3.pl
Filename: ge3_driest_years_cal_lnwr_duration_high_boxplot.fig

RECOVER Performance Measure – GE–E3

Extreme Events in the Loxahatchee NWR Landscape

Average Duration of Low Events (Weeks) < −1.0 foot Driest Cal Years (1972,80,81,87,89,93)

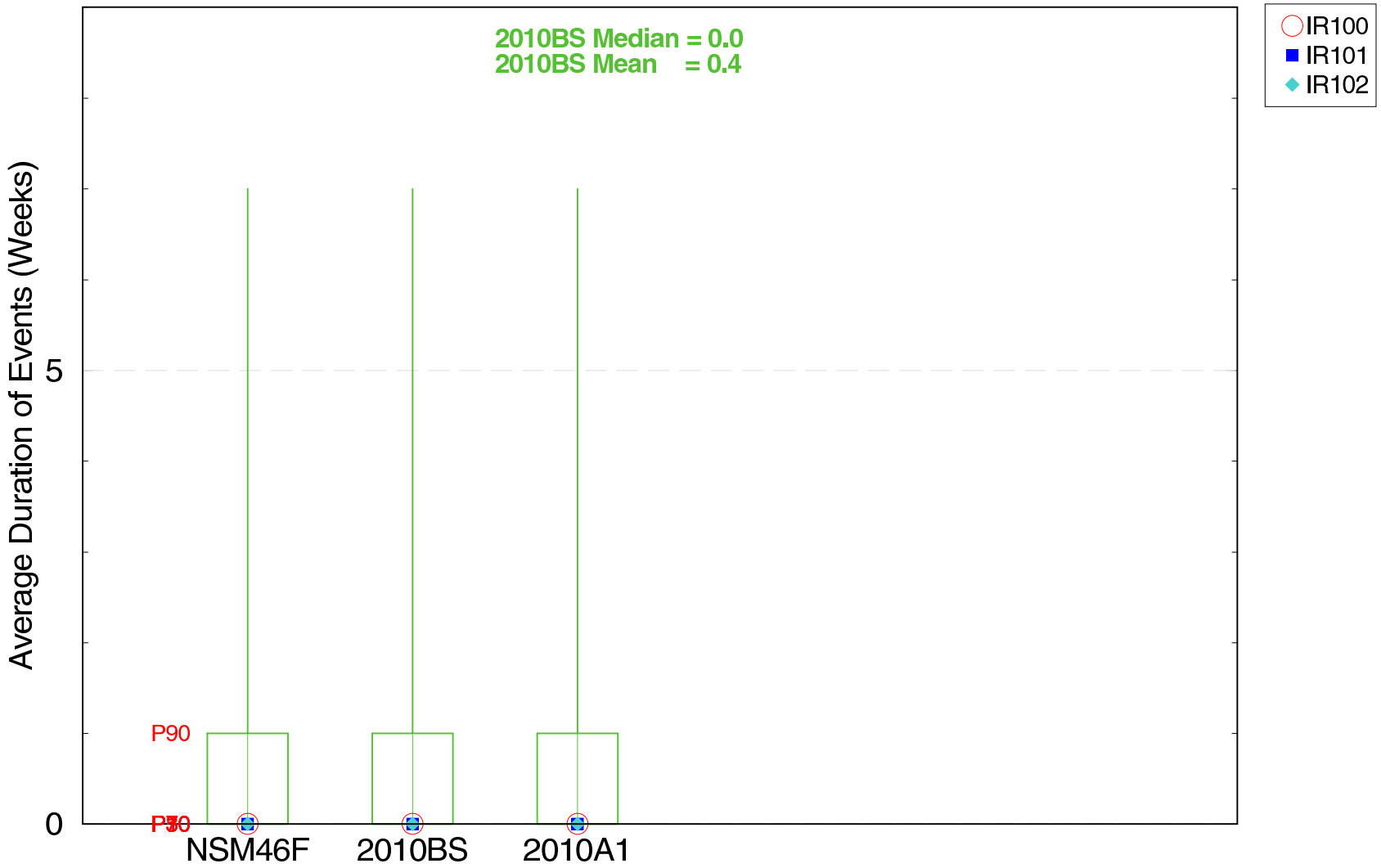

The box−whisker plot represents the min−10−30−50−70−90−max percentiles
for all cells in the 2010BS Loxahatchee NWR Landscape

For Planning Purposes Only
Run date: Tue Apr 18 21:06:12 2006
SFWMM V5.5.1
CRAP7906

Script used: /nw/cerp_modeling/projects/Acceler8/scripts/GE_SCRIPTS/ge3.pl
Filename: ge3_driest_years_cal_lnwr_duration_low_boxplot.fig

RECOVER Performance Measure − GE−E3

Extreme Events in the Loxahatchee NWR Landscape

Percent Period of Record High Events > 2.5 feet Driest Cal Years (1972,80,81,87,89,93)

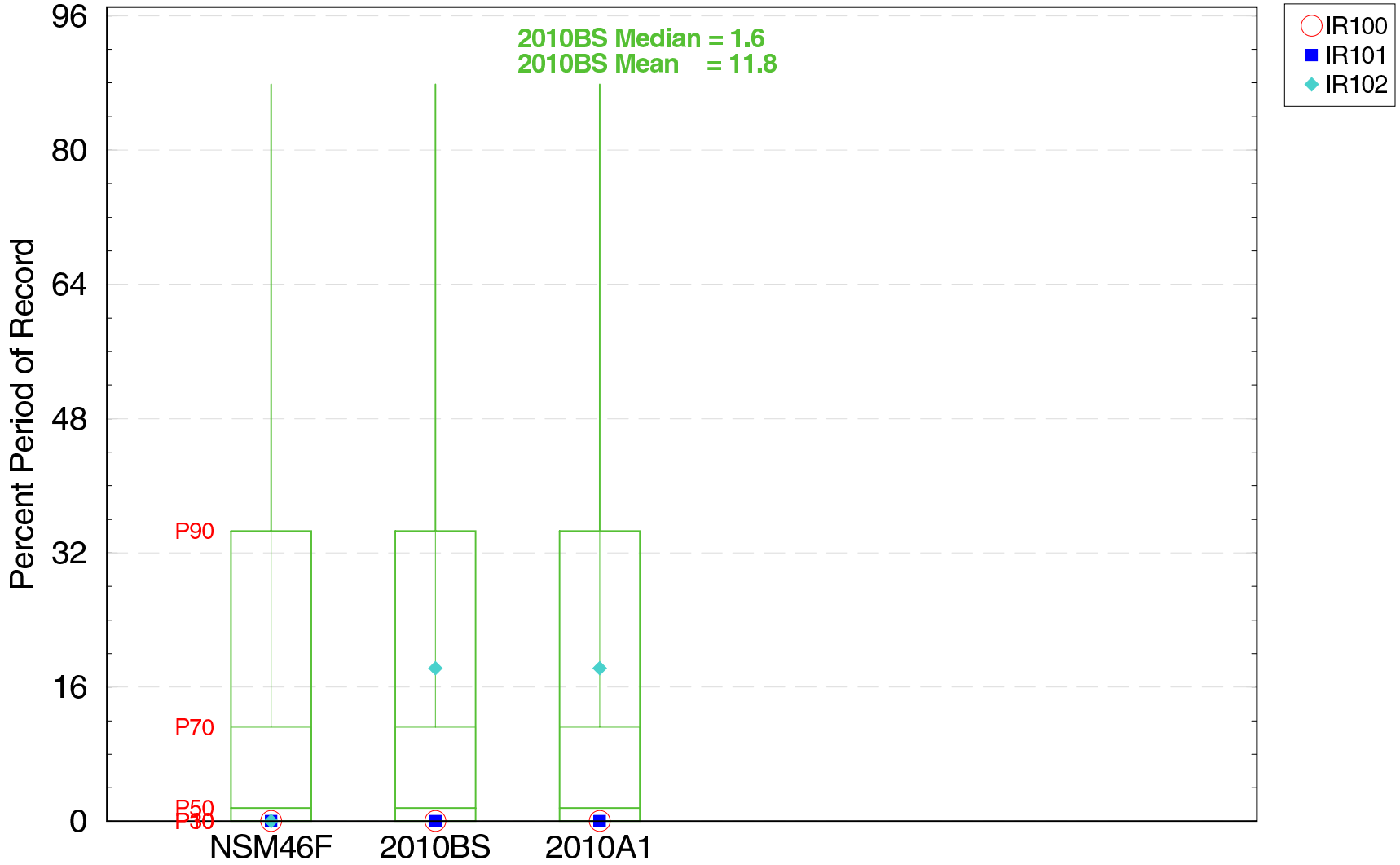

The box–whisker plot represents the min–10–30–50–70–90–max percentiles for all cells in the 2010BS Loxahatchee NWR Landscape

For Planning Purposes Only
Run date: Tue Apr 18 21:06:12 2006
SFWMM V5.5.1
CRAP7906

Script used: /nw/cerp_modeling/projects/Acceler8/scripts/GE_Scripts/ge3.pl
Filename: ge3_driest_years_cal_lnwr_ppor_high_boxplot.fig

RECOVER Performance Measure – GE–E3

Extreme Events in the Ridge & Slough Landscape

Percent Period of Record Low Events < −1.0 feet Driest Cal Years (1972,80,81,87,89,93)

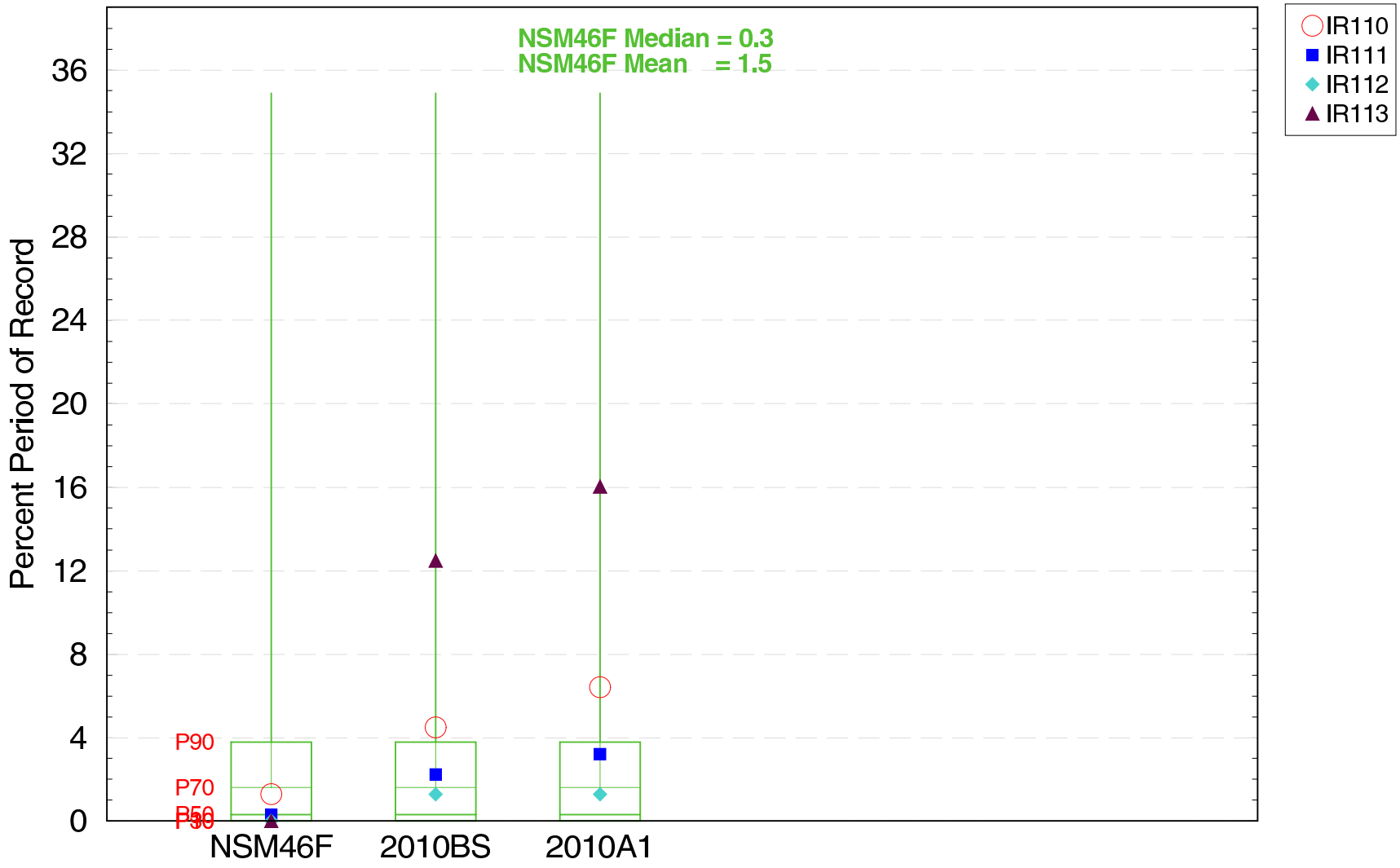

The box−whisker plot represents the min−10−30−50−70−90−max percentiles
for all cells in the NSM46F Ridge & Slough Landscape

For Planning Purposes Only
Run date: Tue Apr 18 21:06:12 2006
SFWMM V5.5.1
CRAP7906

Script used: /nw/cerp_modeling/projects/Acceler8/scripts/GE_SCRIPTS/ge3.pl
Filename: ge3_driest_years_cal_rns1_ppor_low_boxplot.fig

RECOVER Performance Measure – GE−E3

Extreme Events in the Marl Marsh Landscape

Number of High Events > 2.0 feet Driest Cal Years (1972,80,81,87,89,93)

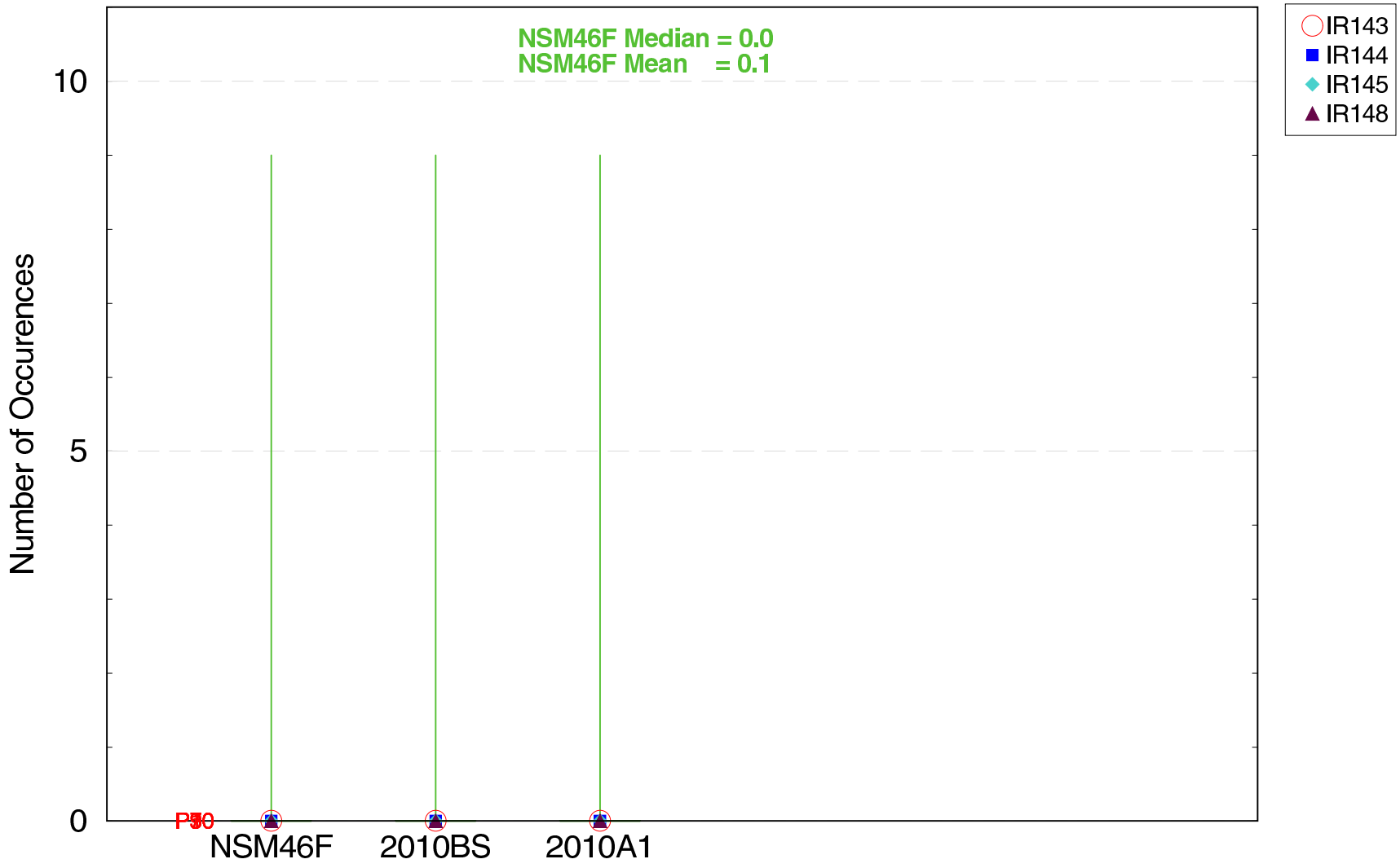

The box–whisker plot represents the min–10–30–50–70–90–max percentiles
for all cells in the NSM46F Marl Marsh Landscape

For Planning Purposes Only
Run date: Tue Apr 18 21:06:12 2006
SFWMM V5.5.1
CRAP7906

Script used: /nw/cerp_modeling/projects/Acceler8/scripts/GE_Scrip7906/ge3.pl
Filename: ge3_driest_years_cal_marl1_count_high_boxplot.fig

RECOVER Performance Measure – GE–E3

Extreme Events in the Marl Marsh Landscape

Number of Low Events < −1.0 foot Driest Cal Years (1972,80,81,87,89,93)

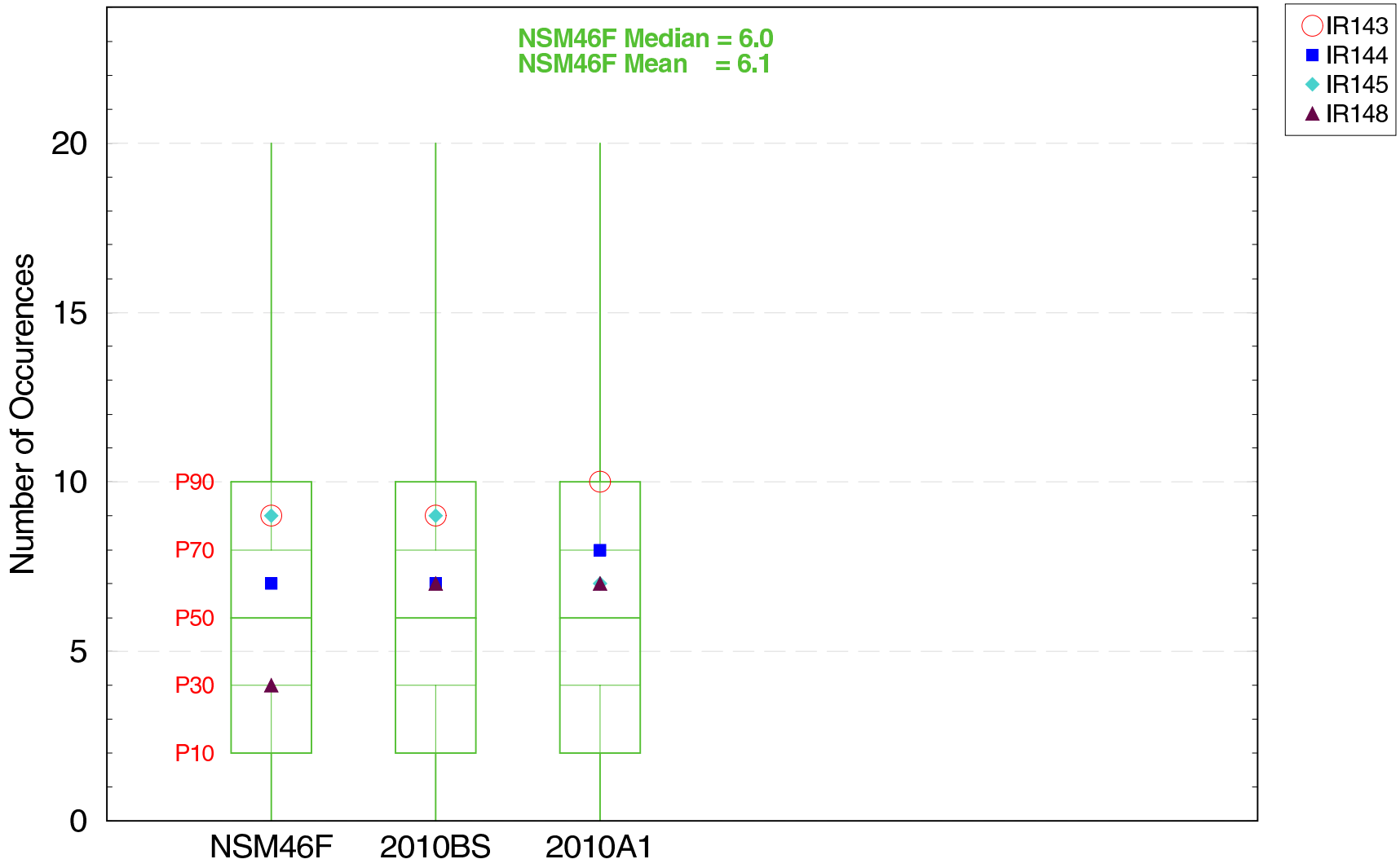

The box−whisker plot represents the min−10−30−50−70−90−max percentiles for all cells in the NSM46F Marl Marsh Landscape

For Planning Purposes Only
Run date: Tue Apr 18 21:06:12 2006
SFWMM V5.5.1
CRAP7906
Script used: /nw/cerp_modeling/projects/Acceler8/scripts/GE_SCRIPTS/ge3.pl
Filename: ge3_driest_years_cal_marl1_count_low_boxplot.fig

RECOVER Performance Measure – GE−E3

Extreme Events in the Marl Marsh Landscape

Average Duration of High Events (Weeks) > 2.0 feet Driest Cal Years (1972,80,81,87,89,93)

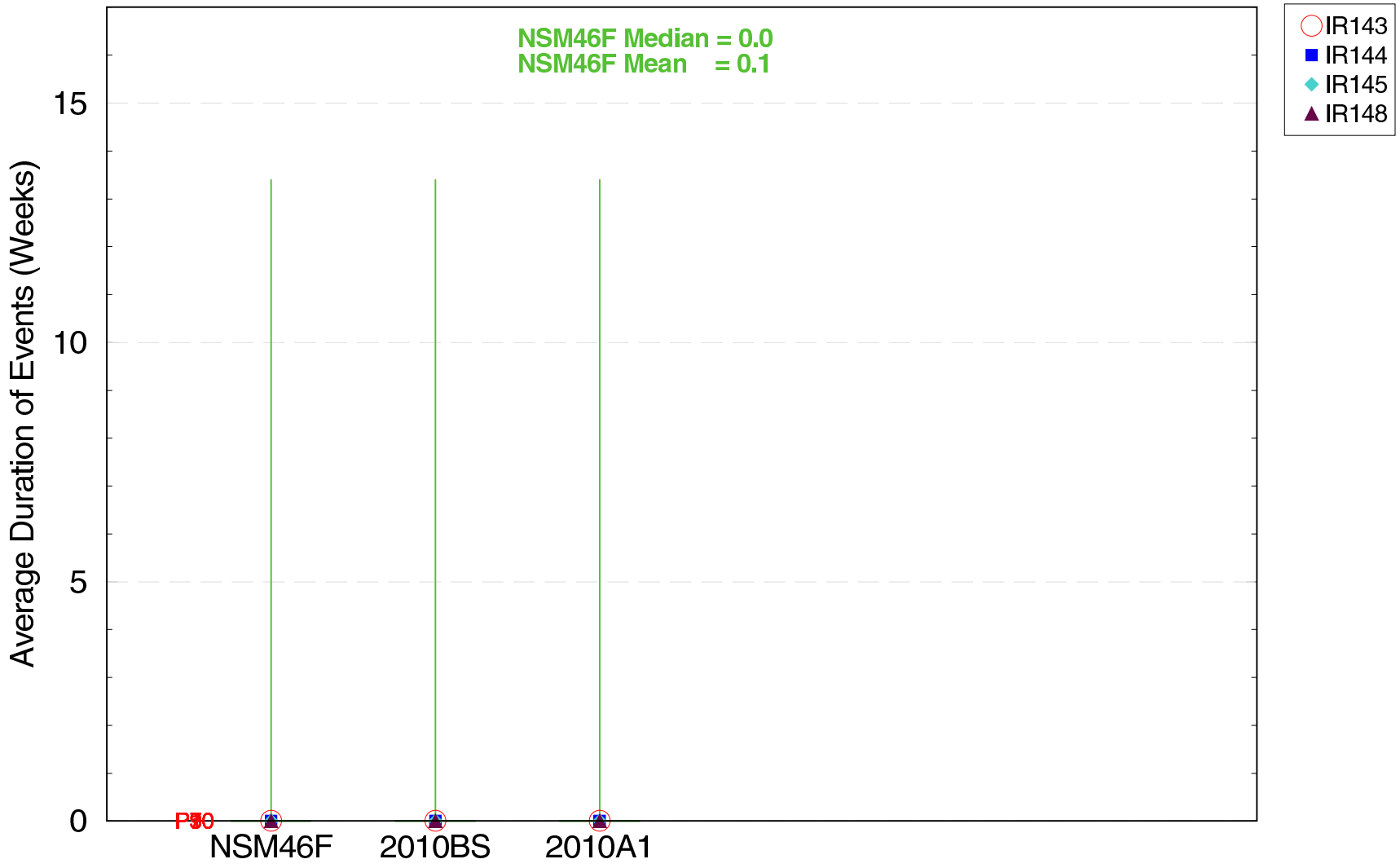

The box–whisker plot represents the min–10–30–50–70–90–max percentiles
for all cells in the NSM46F Marl Marsh Landscape

For Planning Purposes Only
Run date: Tue Apr 18 21:06:12 2006
SFWMM V5.5.1
CRAP7906

Script used: /nw/cerp_modeling/projects/Acceler8/scripts/GE_SCRIPTS/ge3.pl
Filename: ge3_driest_years_cal_marl1_duration_high_boxplot.fig

RECOVER Performance Measure – GE–E3

Extreme Events in the Marl Marsh Landscape

Average Duration of Low Events (Weeks) < −1.0 foot Driest Cal Years (1972,80,81,87,89,93)

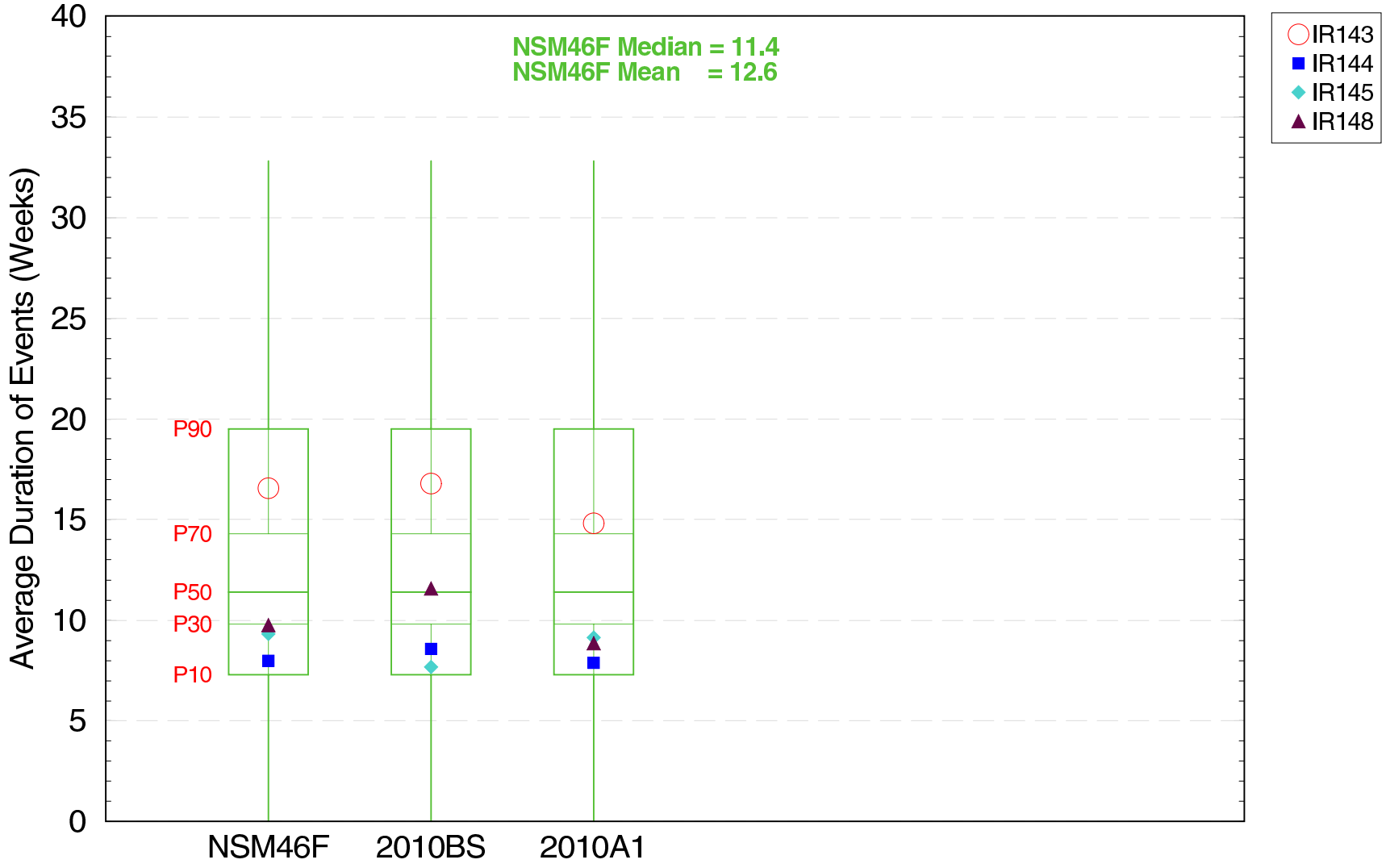

The box−whisker plot represents the min−10−30−50−70−90−max percentiles for all cells in the NSM46F Marl Marsh Landscape

For Planning Purposes Only
Run date: Tue Apr 18 21:06:12 2006
SFWMM V5.5.1
CRAP7906

Script used: /nw/cerp_modeling/projects/Acceler8/scripts/GE_SCRIPTS/ge3.pl
Filename: ge3_driest_years_cal_marl1_duration_low_boxplot.fig

RECOVER Performance Measure – GE−E3

Extreme Events in the Marl Marsh Landscape

Percent Period of Record High Events > 2.0 feet Driest Cal Years (1972,80,81,87,89,93)

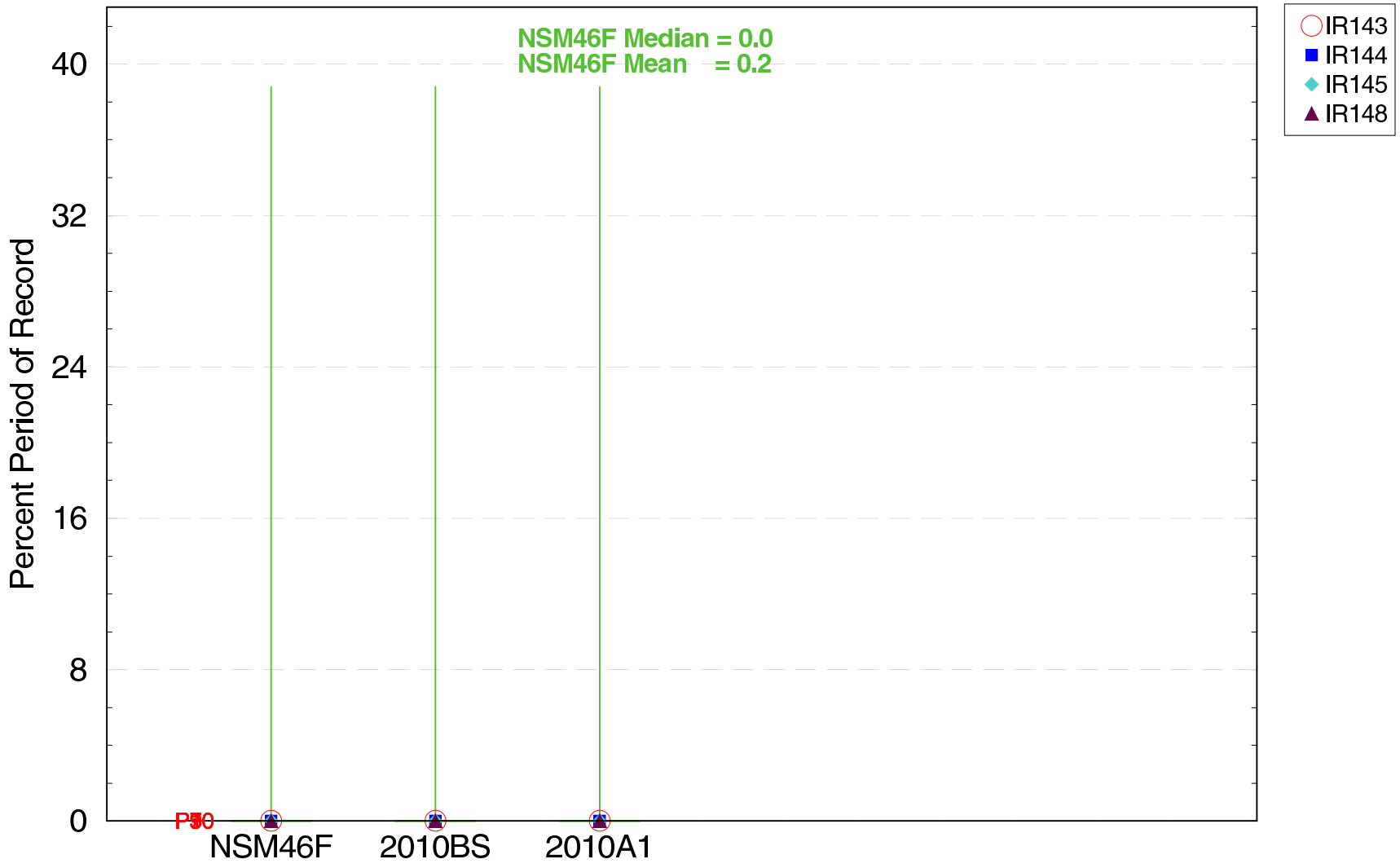

The box–whisker plot represents the min–10–30–50–70–90–max percentiles
for all cells in the NSM46F Marl Marsh Landscape

For Planning Purposes Only
Run date: Tue Apr 18 21:06:12 2006
SFWMM V5.5.1
CRAP7906

RECOVER Performance Measure – GE–E3

Script used: /nw/cerp_modeling/projects/Acceler8/scripts/GE_Scripts/ge3.pl
Filename: ge3_driest_years_cal_marl1_ppor_high_boxplot.fig

Extreme Events in the Marl Marsh Landscape

Percent Period of Record Low Events < −1.0 feet Driest Cal Years (1972,80,81,87,89,93)

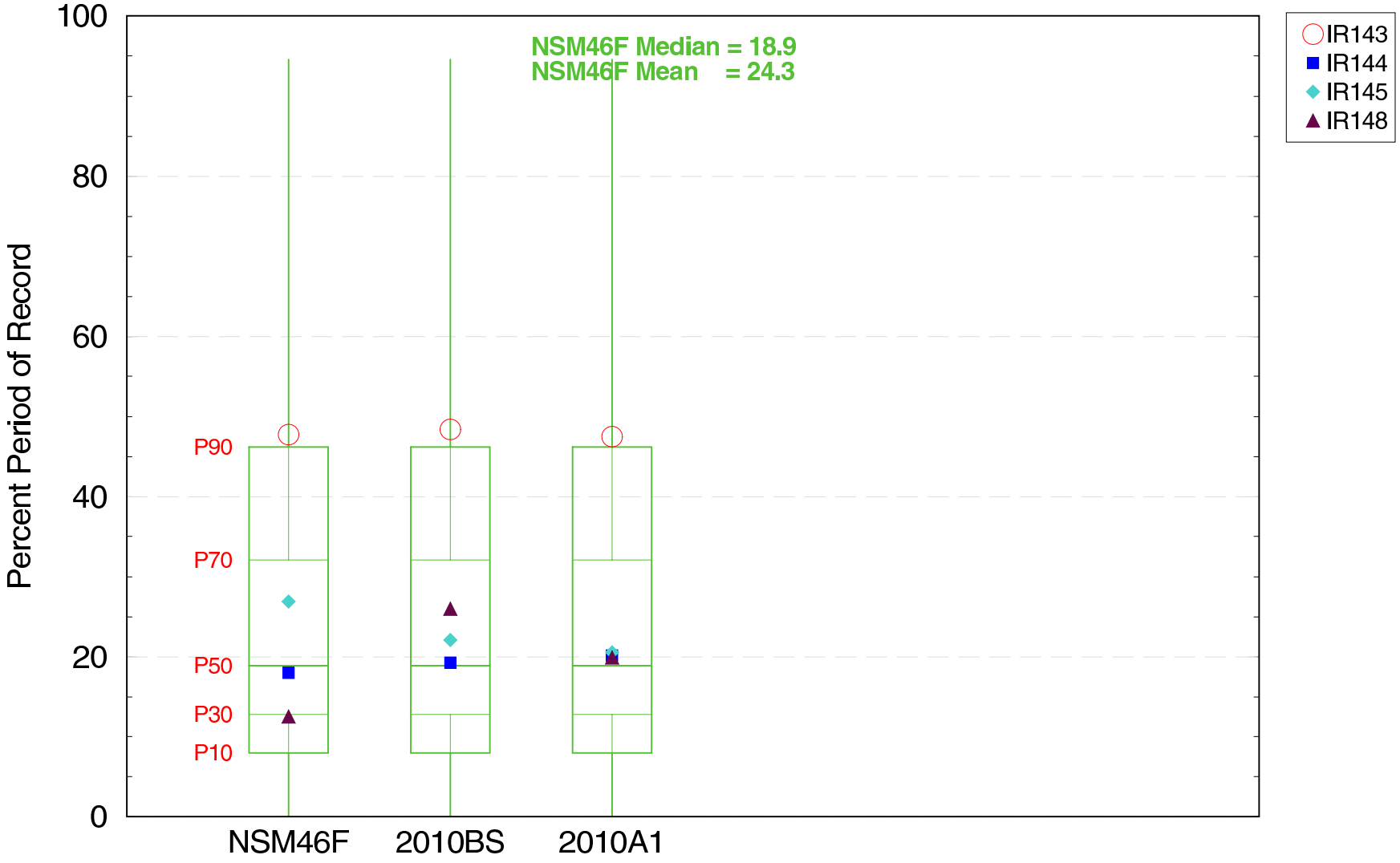

The box−whisker plot represents the min−10−30−50−70−90−max percentiles for all cells in the NSM46F Marl Marsh Landscape

For Planning Purposes Only
Run date: Tue Apr 18 21:06:12 2006
SFWMM V5.5.1
CRAP7906

Script used: /nw/cerp_modeling/projects/Acceler8/scripts/GE_SCRIPTS/ge3.pl
Filename: ge3_driest_years_cal_marl1_ppor_low_boxplot.fig

RECOVER Performance Measure – GE−E3

Extreme Events in the Marl Marsh Landscape

Number of High Events > 1.5 feet Driest Cal Years (1972,80,81,87,89,93)

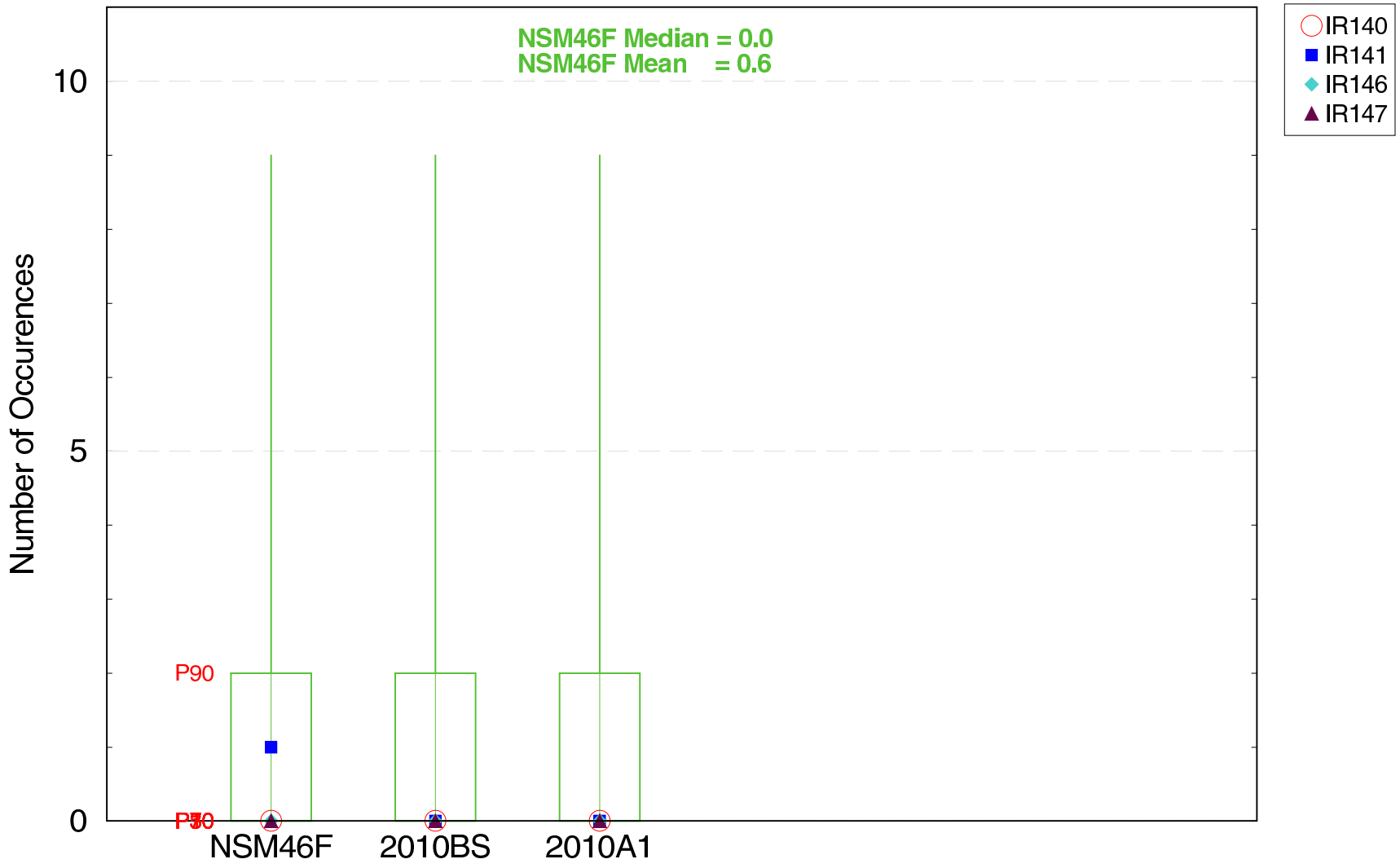

The box–whisker plot represents the min–10–30–50–70–90–max percentiles for all cells in the NSM46F Marl Marsh Landscape

For Planning Purposes Only
Run date: Tue Apr 18 21:06:12 2006
SFWMM V5.5.1
CRAP7906

Script used: /nw/cerp_modeling/projects/Acceler8/scripts/GE_Scripts/ge3.pl
Filename: ge3_driest_years_cal_marl2_count_high_boxplot.fig

RECOVER Performance Measure – GE–E3

Extreme Events in the Marl Marsh Landscape

Number of Low Events < −1.0 foot Driest Cal Years (1972,80,81,87,89,93)

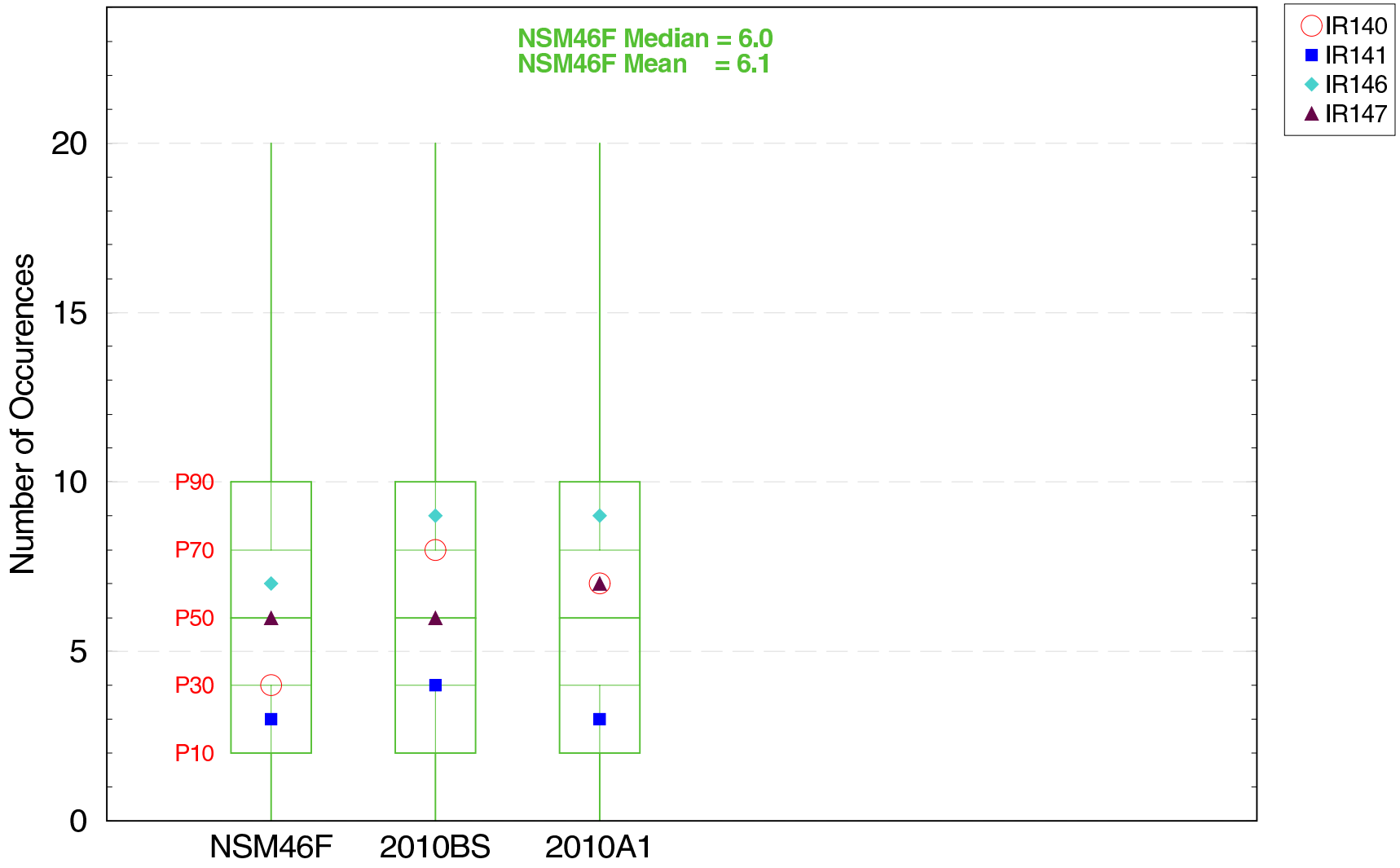

The box−whisker plot represents the min−10−30−50−70−90−max percentiles
for all cells in the NSM46F Marl Marsh Landscape

For Planning Purposes Only
Run date: Tue Apr 18 21:06:12 2006
SFWMM V5.5.1
CRAP7906

RECOVER Performance Measure − GE−E3

Script used: /nw/cerp_modeling/projects/Acceler8/scripts/GE_SCRIPTS/ge3.pl
Filename: ge3_driest_years_cal_marl2_count_low_boxplot.fig

Extreme Events in the Marl Marsh Landscape

Average Duration of High Events (Weeks) > 1.5 feet Driest Cal Years (1972,80,81,87,89,93)

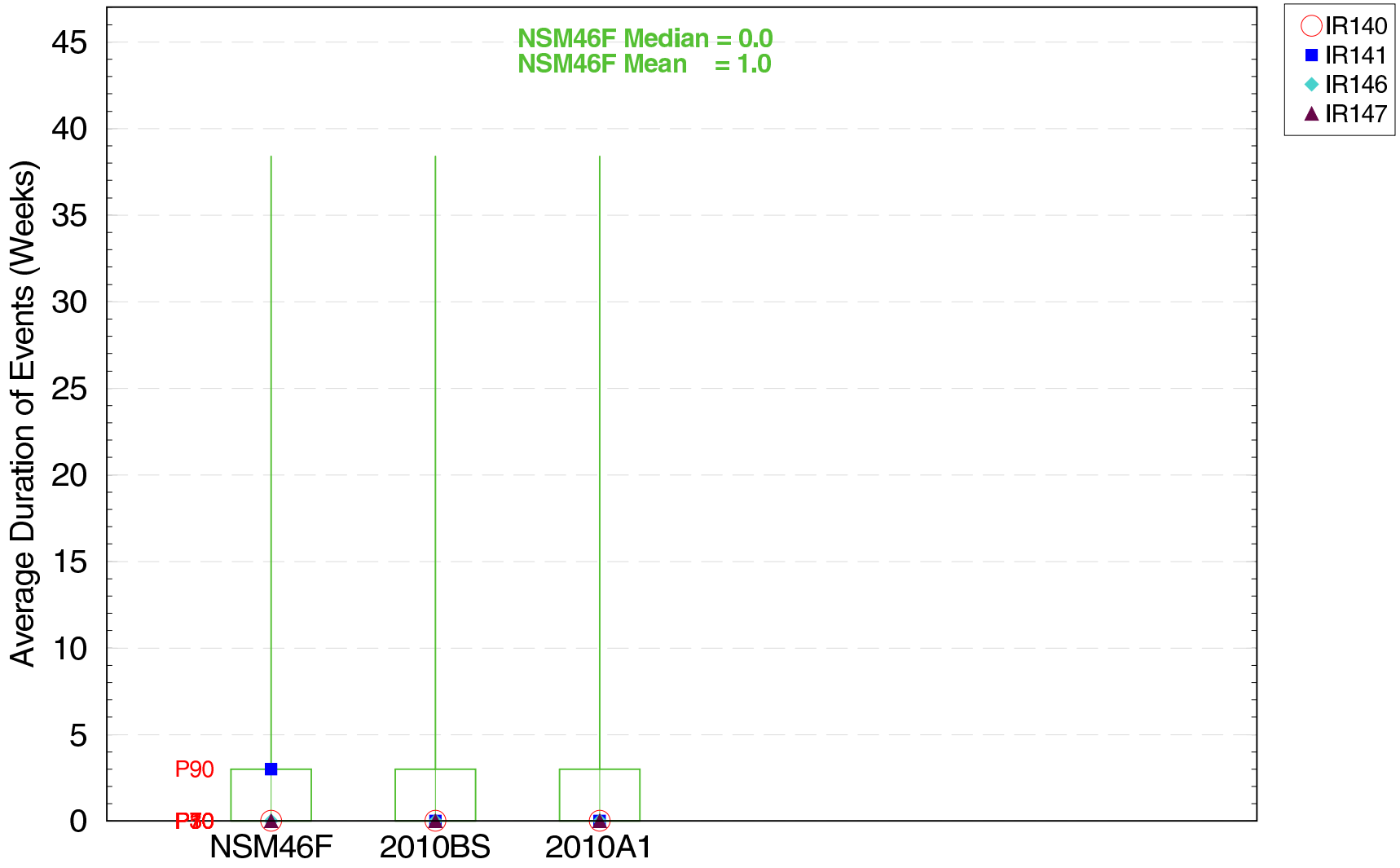

The box–whisker plot represents the min–10–30–50–70–90–max percentiles for all cells in the NSM46F Marl Marsh Landscape

For Planning Purposes Only
Run date: Tue Apr 18 21:06:12 2006
SFWMM V5.5.1
CRAP7906

Script used: /nw/cerp_modeling/projects/Acceler8/scripts/GE_Scripts/ge3.pl
Filename: ge3_driest_years_cal_marl2_duration_high_boxplot.fig

RECOVER Performance Measure – GE–E3

Extreme Events in the Marl Marsh Landscape

Average Duration of Low Events (Weeks) < −1.0 foot Driest Cal Years (1972,80,81,87,89,93)

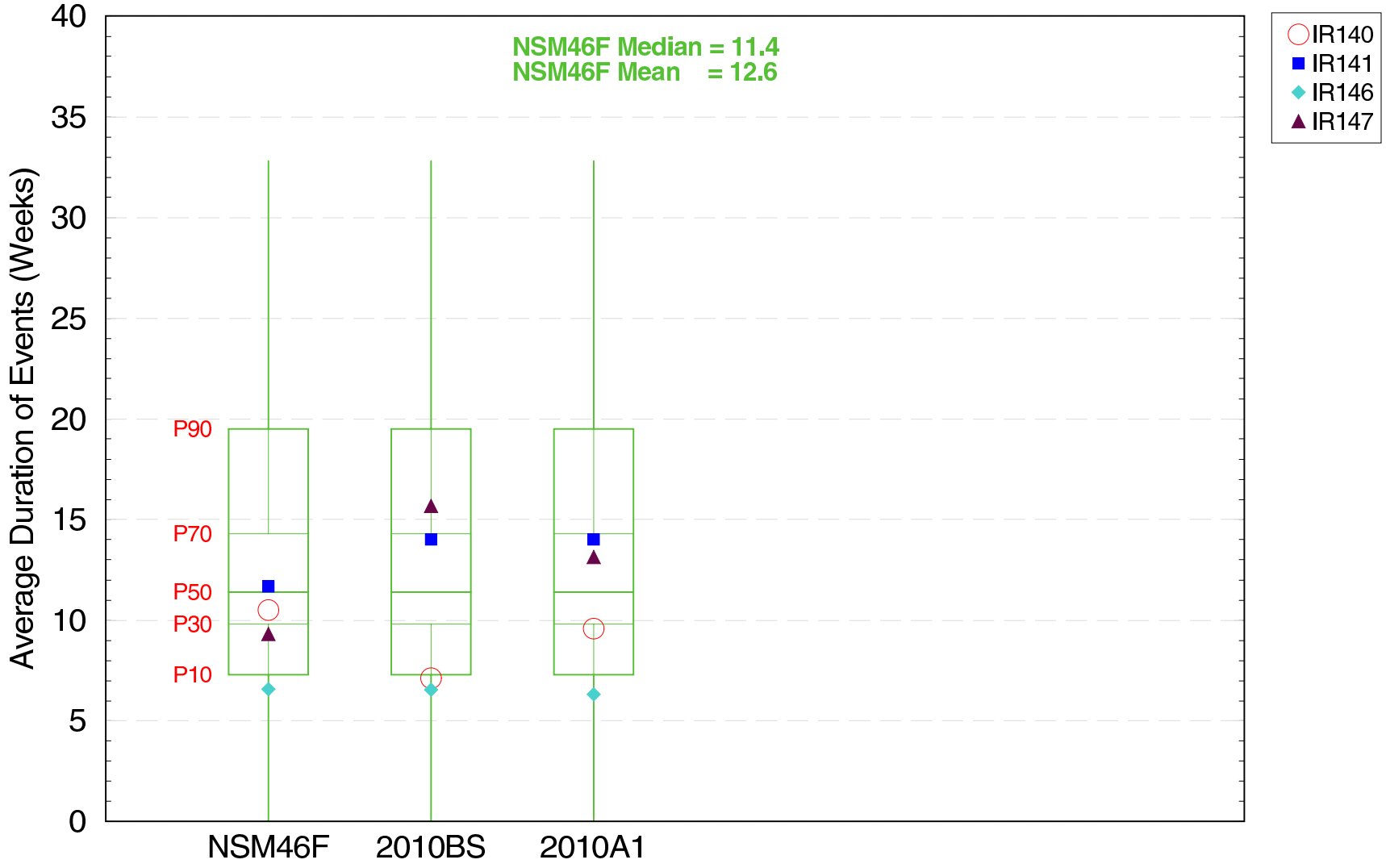

The box−whisker plot represents the min−10−30−50−70−90−max percentiles for all cells in the NSM46F Marl Marsh Landscape

For Planning Purposes Only
Run date: Tue Apr 18 21:06:12 2006
SFWMM V5.5.1
CRAP7906

Script used: /nw/cerp_modeling/projects/Acceler8/scripts/GE_SCRIPTS/ge3.pl
Filename: ge3_driest_years_cal_marl2_duration_low_boxplot.fig

Extreme Events in the Marl Marsh Landscape

Percent Period of Record High Events > 1.5 feet Driest Cal Years (1972,80,81,87,89,93)

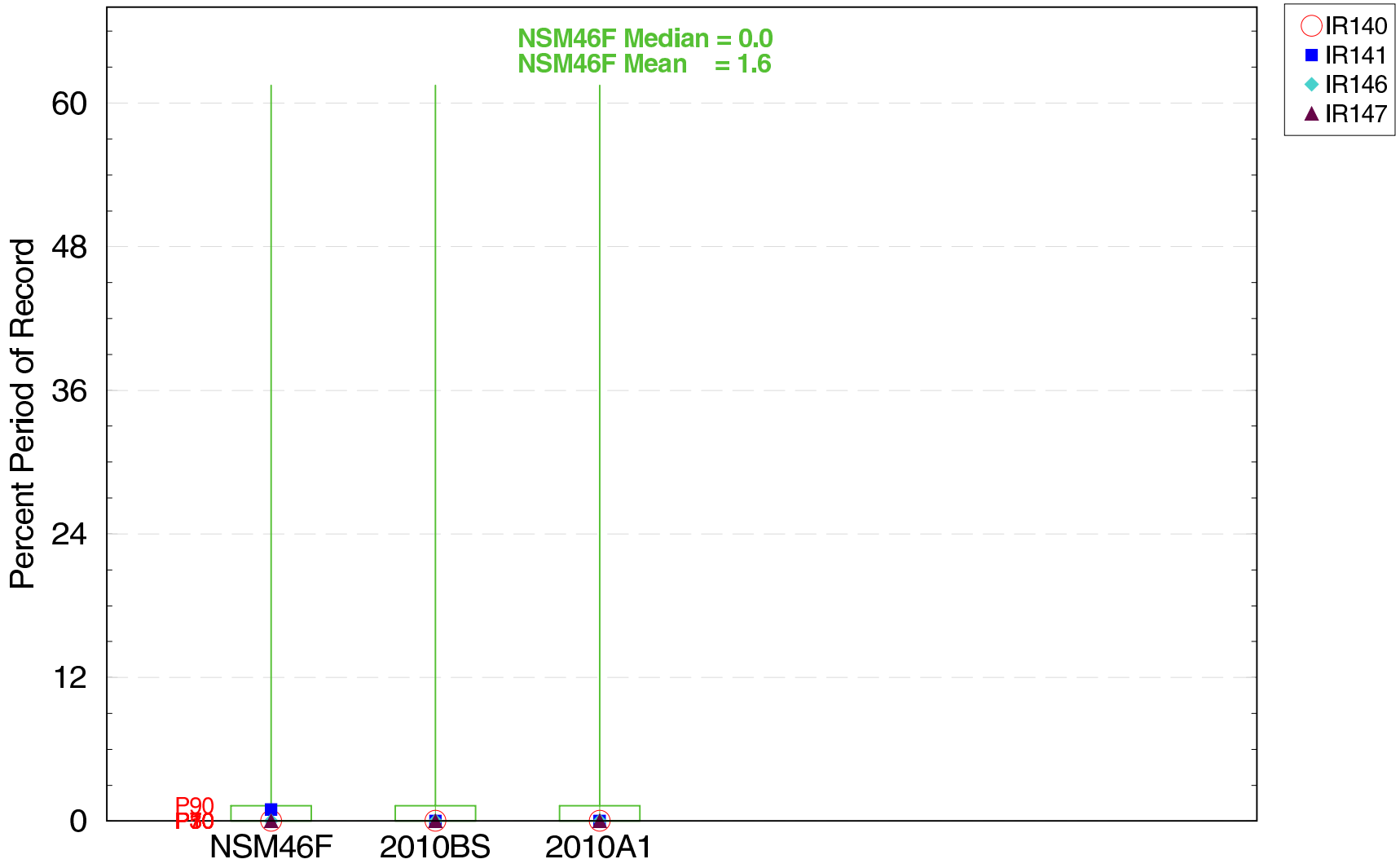

The box–whisker plot represents the min–10–30–50–70–90–max percentiles for all cells in the NSM46F Marl Marsh Landscape

For Planning Purposes Only
Run date: Tue Apr 18 21:06:12 2006
SFWMM V5.5.1
CRAP7906

Script used: /nw/cerp_modeling/projects/Acceler8/scripts/GE_Scripts/ge3.pl
Filename: ge3_driest_years_cal_marl2_ppor_high_boxplot.fig

RECOVER Performance Measure – GE–E3

Extreme Events in the Marl Marsh Landscape

Percent Period of Record Low Events < −1.0 feet Driest Cal Years (1972,80,81,87,89,93)

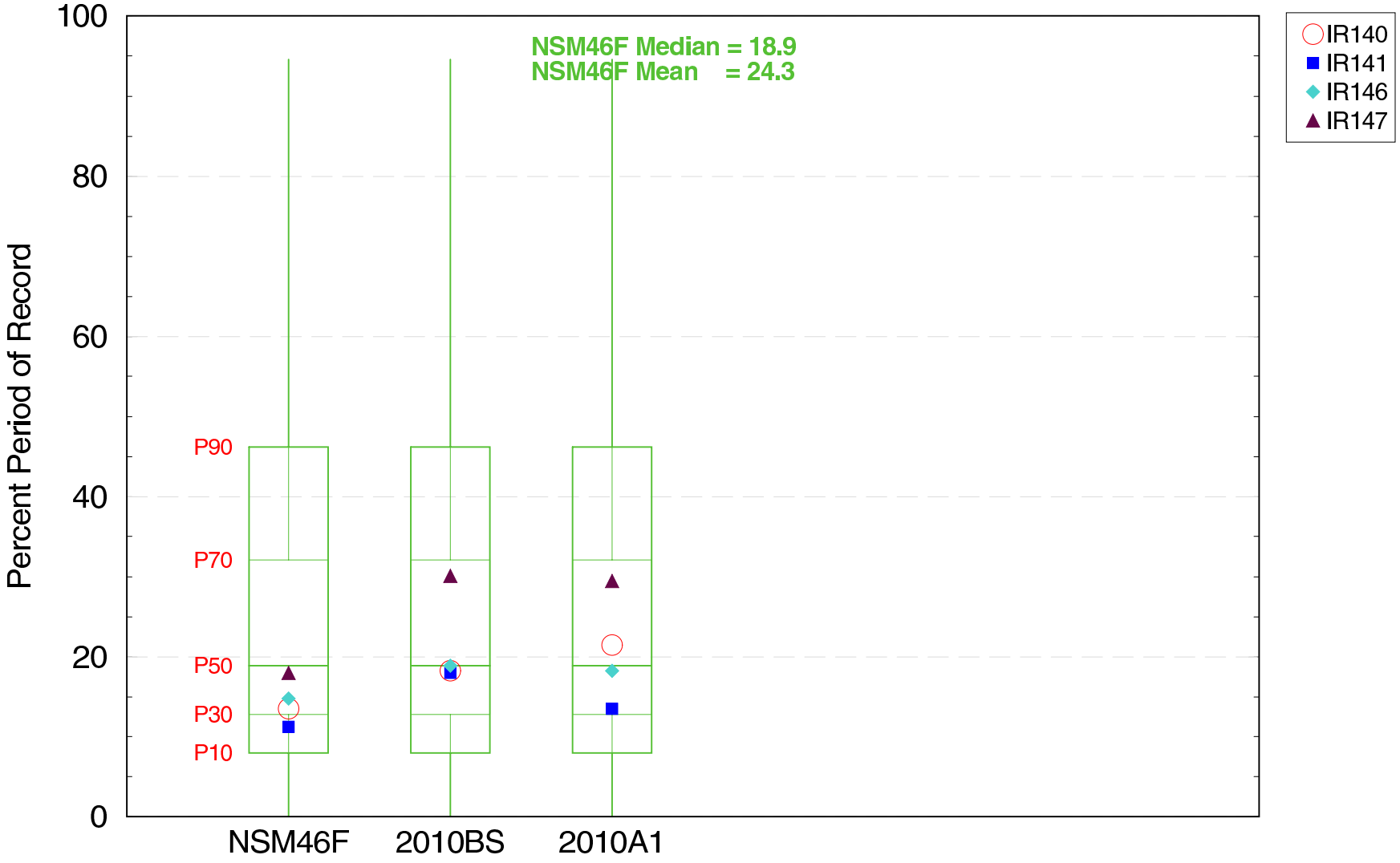

The box−whisker plot represents the min−10−30−50−70−90−max percentiles
for all cells in the NSM46F Marl Marsh Landscape

For Planning Purposes Only
Run date: Tue Apr 18 21:06:12 2006
SFWMM V5.5.1
CRAP7906

Script used: /nw/cerp_modeling/projects/Acceler8/scripts/GE_SCRIPTS/ge3.pl
Filename: ge3_driest_years_cal_marl2_ppor_low_boxplot.fig

RECOVER Performance Measure – GE−E3

Extreme Events in the Ridge & Slough Landscape

Number of High Events > 2.0 feet Driest Cal Years (1972,80,81,87,89,93)

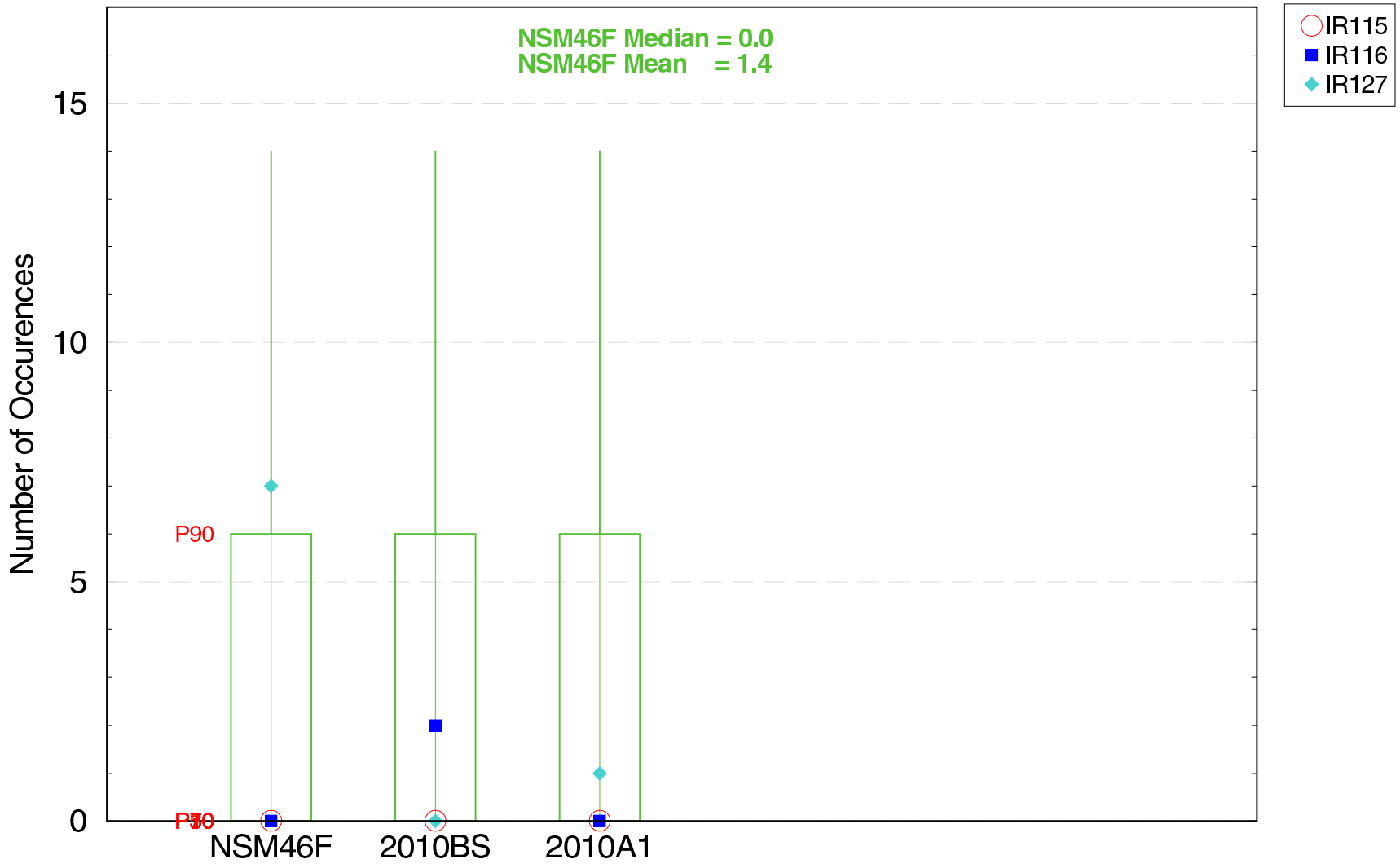

The box–whisker plot represents the min–10–30–50–70–90–max percentiles for all cells in the NSM46F Ridge & Slough Landscape

For Planning Purposes Only
Run date: Tue Apr 18 21:06:12 2006
SFWMM V5.5.1
CRAP7906
Script used: /nw/cerp_modeling/projects/Acceler8/scripts/GE_Scripts/ge3.pl
Filename: ge3_driest_years_cal_rns0_count_high_boxplot.fig

RECOVER Performance Measure – GE–E3

Extreme Events in the Ridge & Slough Landscape

Number of Low Events < −1.0 foot Driest Cal Years (1972,80,81,87,89,93)

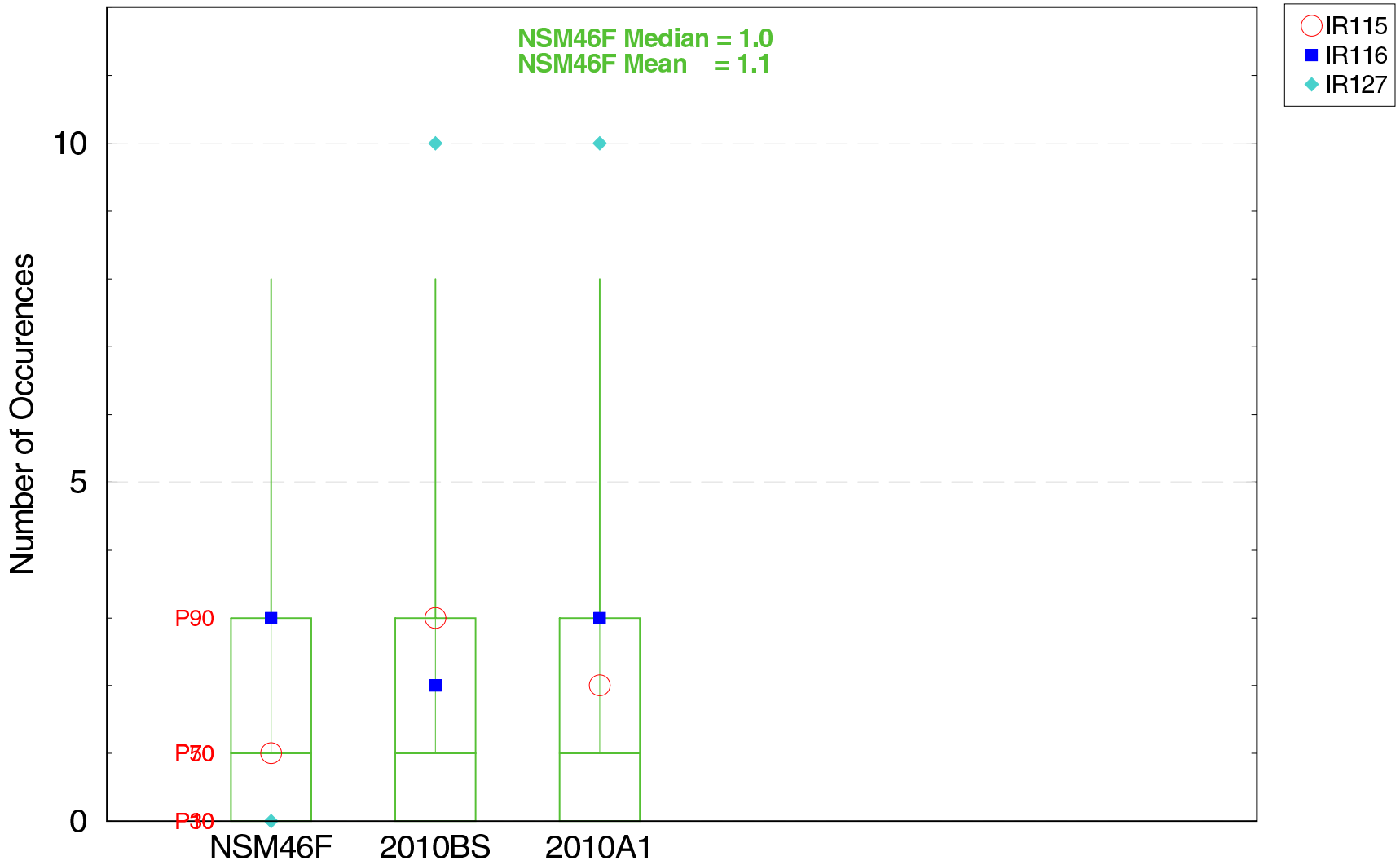

The box−whisker plot represents the min−10−30−50−70−90−max percentiles
for all cells in the NSM46F Ridge & Slough Landscape

For Planning Purposes Only
Run date: Tue Apr 18 21:06:12 2006
SFWMM V5.5.1
CRAP 7.0.6

RECOVER Performance Measure − GE−E3

Script used: /nw/cerp_modeling/projects/Acceler8/scripts/GE_Scripts/ge3.pl
Filename: ge3_driest_years_cal_rns0_count_low_boxplot.fig

Extreme Events in the Ridge & Slough Landscape

Average Duration of High Events (Weeks) > 2.0 feet Driest Cal Years (1972,80,81,87,89,93)

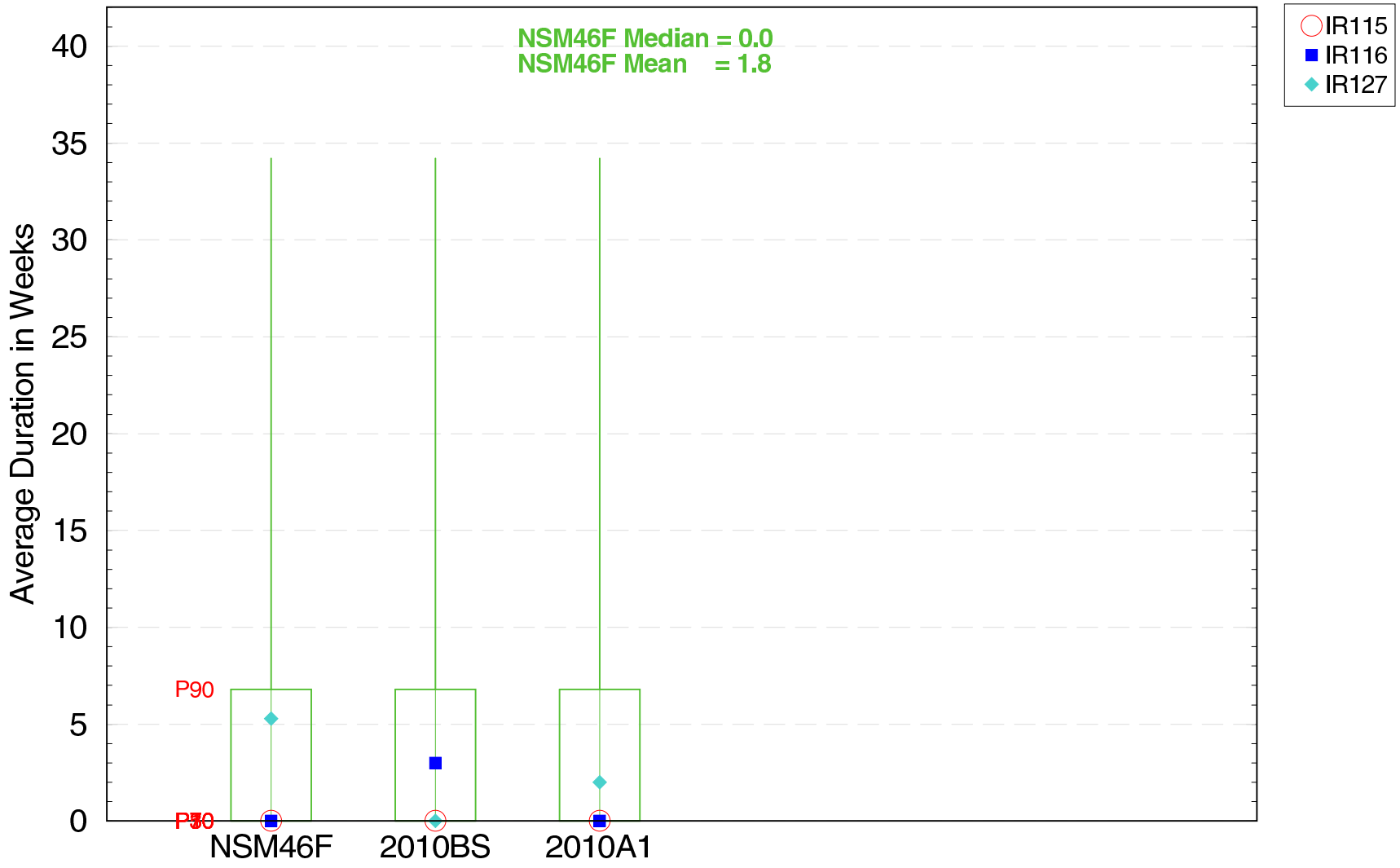

The box–whisker plot represents the min–10–30–50–70–90–max percentiles for all cells in the NSM46F Ridge & Slough Landscape

For Planning Purposes Only
Run date: Tue Apr 18 21:06:12 2006
SFWMM V5.5.1
CRAP7906

Script used: /nw/cerp_modeling/projects/Acceler8/scripts/GE_Scripts/ge3.pl
Filename: ge3_driest_years_cal_ms0_duration_high_boxplot.fig

RECOVER Performance Measure – GE–E3

Extreme Events in the Ridge & Slough Landscape

Average Duration of Low Events (Weeks) < −1.0 foot Driest Cal Years (1972,80,81,87,89,93)

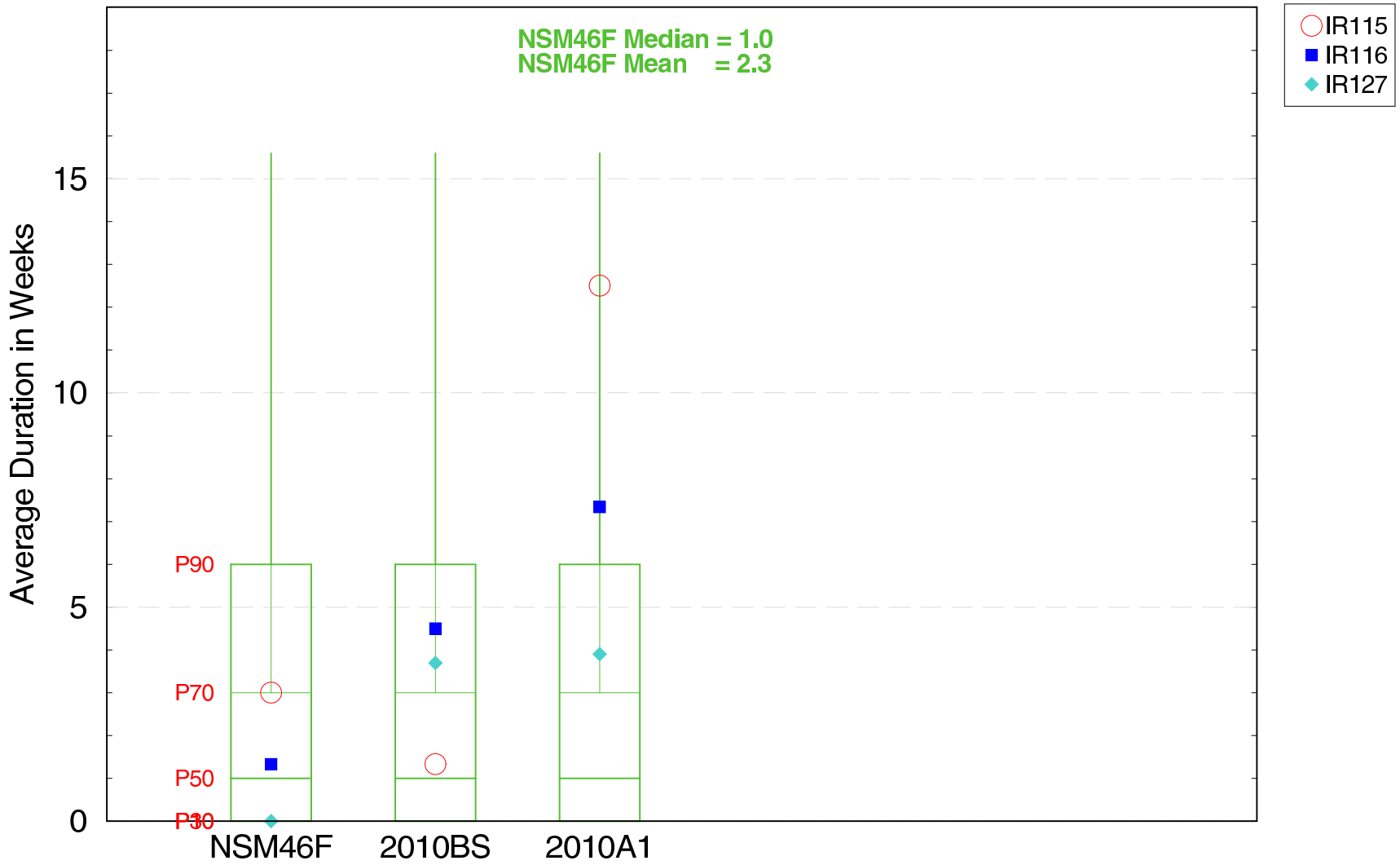

The box−whisker plot represents the min−10−30−50−70−90−max percentiles
for all cells in the NSM46F Ridge & Slough Landscape

For Planning Purposes Only
Run date: Tue Apr 18 21:06:12 2006
SFWMM V5.5.1
CRAP 7.0.6

Script used: /nw/cerp_modeling/projects/Acceler8/scripts/GE_SCRIPTS/ge3.pl
Filename: ge3_driest_years_cal_ms0_duration_low_boxplot.fig

RECOVER Performance Measure − GE−E3

Extreme Events in the Ridge & Slough Landscape

Percent Period of Record High Events > 2.0 feet Driest Cal Years (1972,80,81,87,89,93)

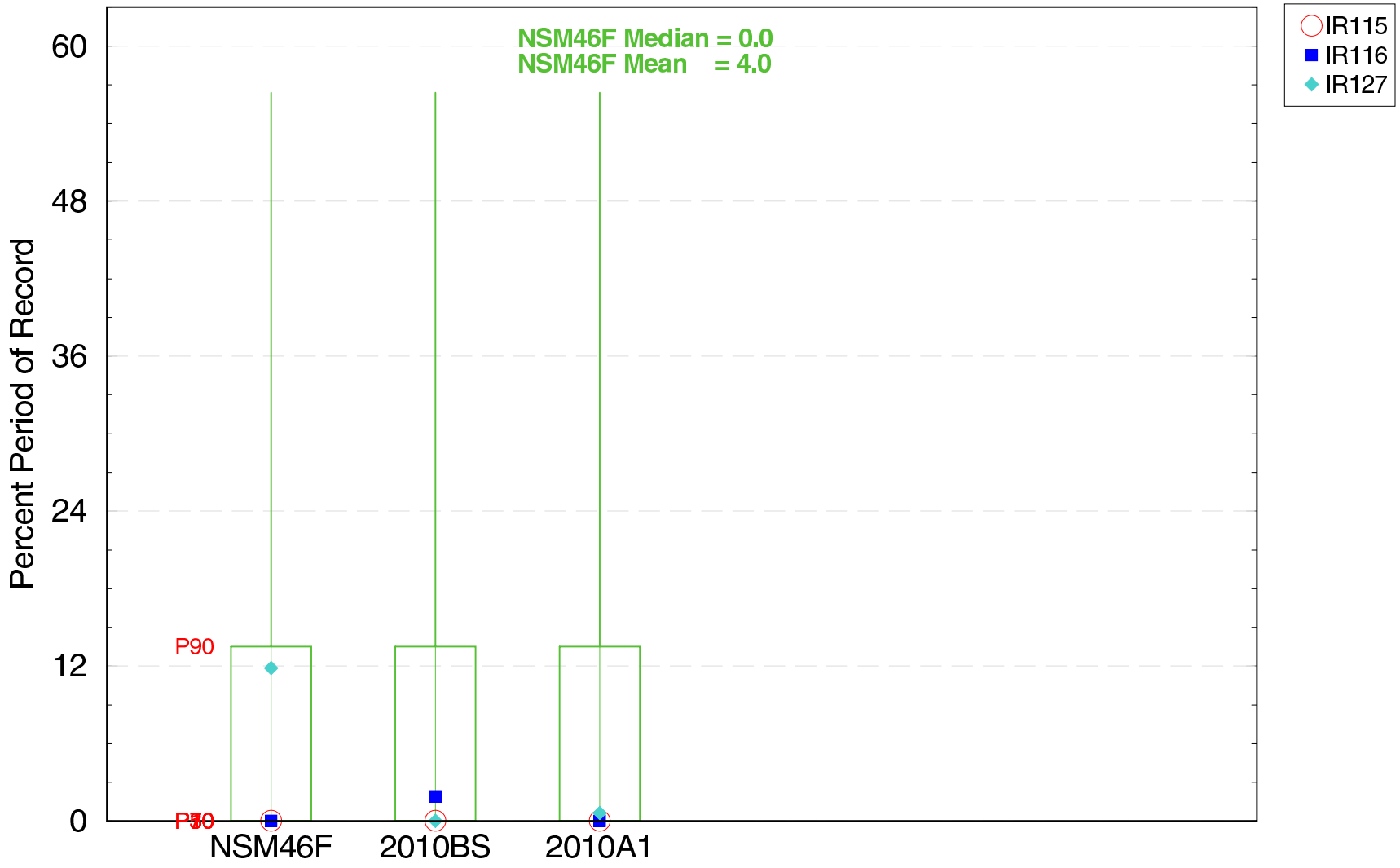

The box–whisker plot represents the min–10–30–50–70–90–max percentiles for all cells in the NSM46F Ridge & Slough Landscape

For Planning Purposes Only
Run date: Tue Apr 18 21:06:12 2006
SFWMM V5.5.1
CRAP7906

Script used: /nw/cerp_modeling/projects/Acceler8/scripts/GE_Study/ge3.pl
Filename: ge3_driest_years_cal_ms0_ppor_high_boxplot.fig

RECOVER Performance Measure – GE–E3

Extreme Events in the Loxahatchee NWR Landscape

Average Duration of Low Events (Weeks) < −1.0 foot The Dry Season (1965–2000)

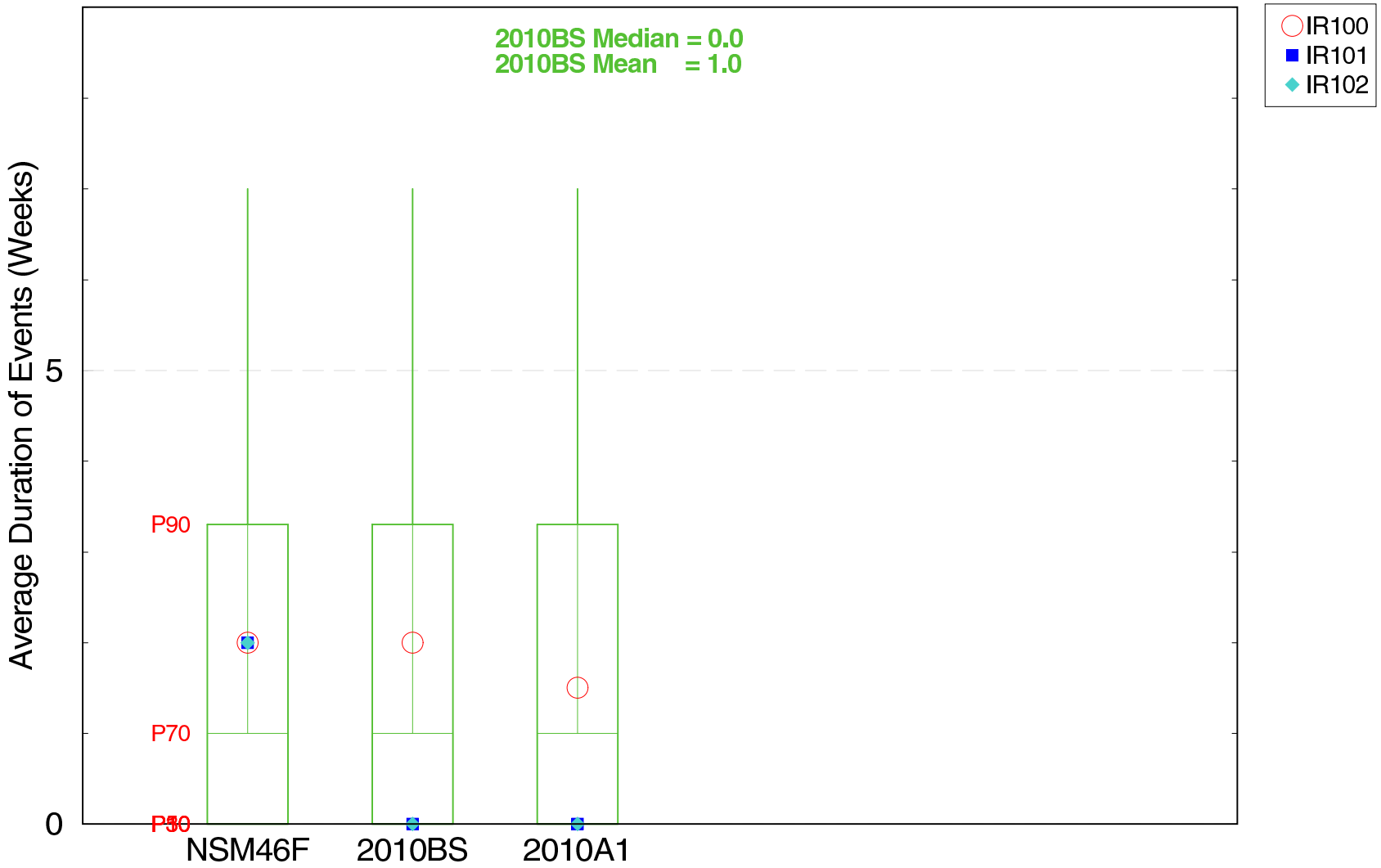

The box–whisker plot represents the min–10–30–50–70–90–max percentiles for all cells in the 2010BS Loxahatchee NWR Landscape

For Planning Purposes Only
Run date: Tue Apr 18 21:06:12 2006
SFWMM V5.5.1
CRAP7906
Script used: /nw/cerp_modeling/projects/Acceler8/scripts/GE_SCRIPTS/ge3.pl
Filename: ge3_dry_season_lnwr_duration_low_boxplot.fig

RECOVER Performance Measure – GE–E3

Extreme Events in the Ridge & Slough (WCA2)

Number of High Events > 2.5 feet Driest Cal Years (1972,80,81,87,89,93)

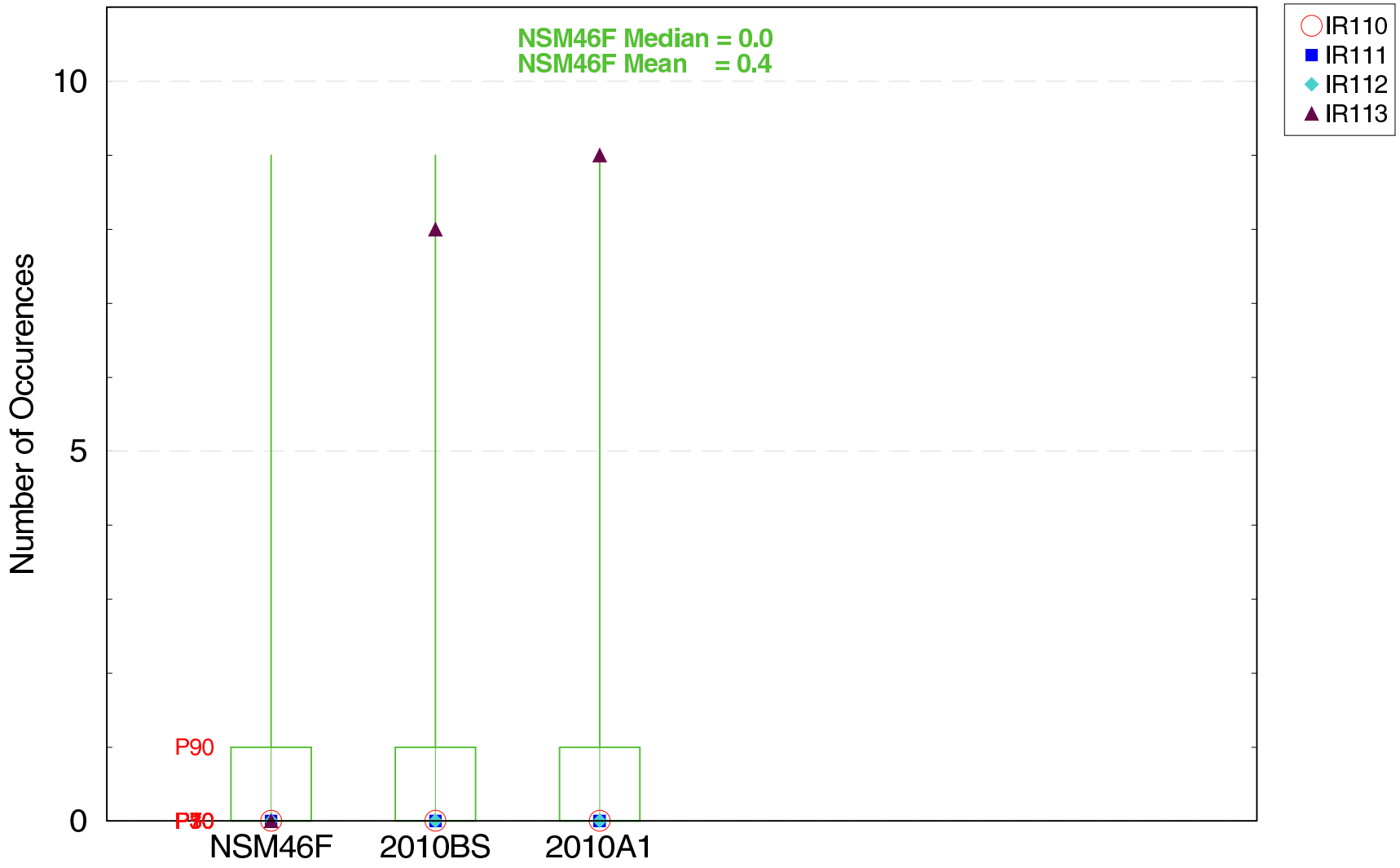

The box–whisker plot represents the min–10–30–50–70–90–max percentiles for all cells in the NSM46F Ridge & Slough Landscape

For Planning Purposes Only
Run date: Tue Apr 18 21:06:12 2006
SFWMM V5.5.1
CRAP7906

Script used: /nw/cerp_modeling/projects/Acceler8/scripts/GE_Scrip7906/ge3.pl
Filename: ge3_driest_years_cal_rns1_count_high_boxplot.fig

RECOVER Performance Measure – GE–E3

Extreme Events in the Loxahatchee NWR Landscape

Percent Period of Record High Events > 2.5 feet The Dry Season (1965–2000)

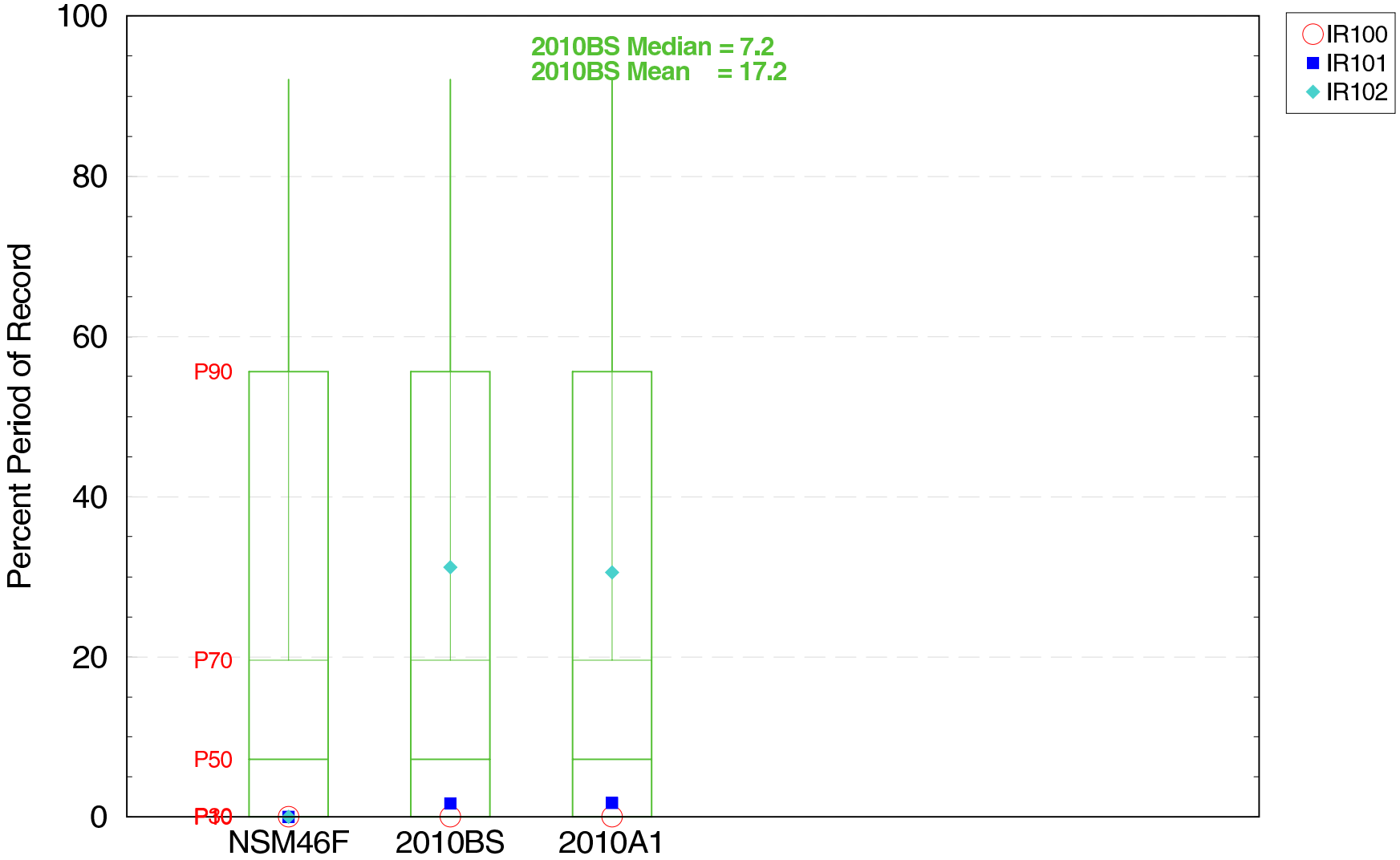

The box–whisker plot represents the min–10–30–50–70–90–max percentiles for all cells in the 2010BS Loxahatchee NWR Landscape

For Planning Purposes Only
Run date: Tue Apr 18 21:06:12 2006
SFWMM V5.5.1
CRAP7906
Script used: /nw/cerp_modeling/projects/Acceler8/scripts/GE_SCRIPTS/ge3.pl
Filename: ge3_dry_season_lnwr_ppor_high_boxplot.fig

RECOVER Performance Measure – GE–E3

Extreme Events in the Ridge & Slough (WCA2)

Number of Low Events < −1.0 foot Driest Cal Years (1972,80,81,87,89,93)

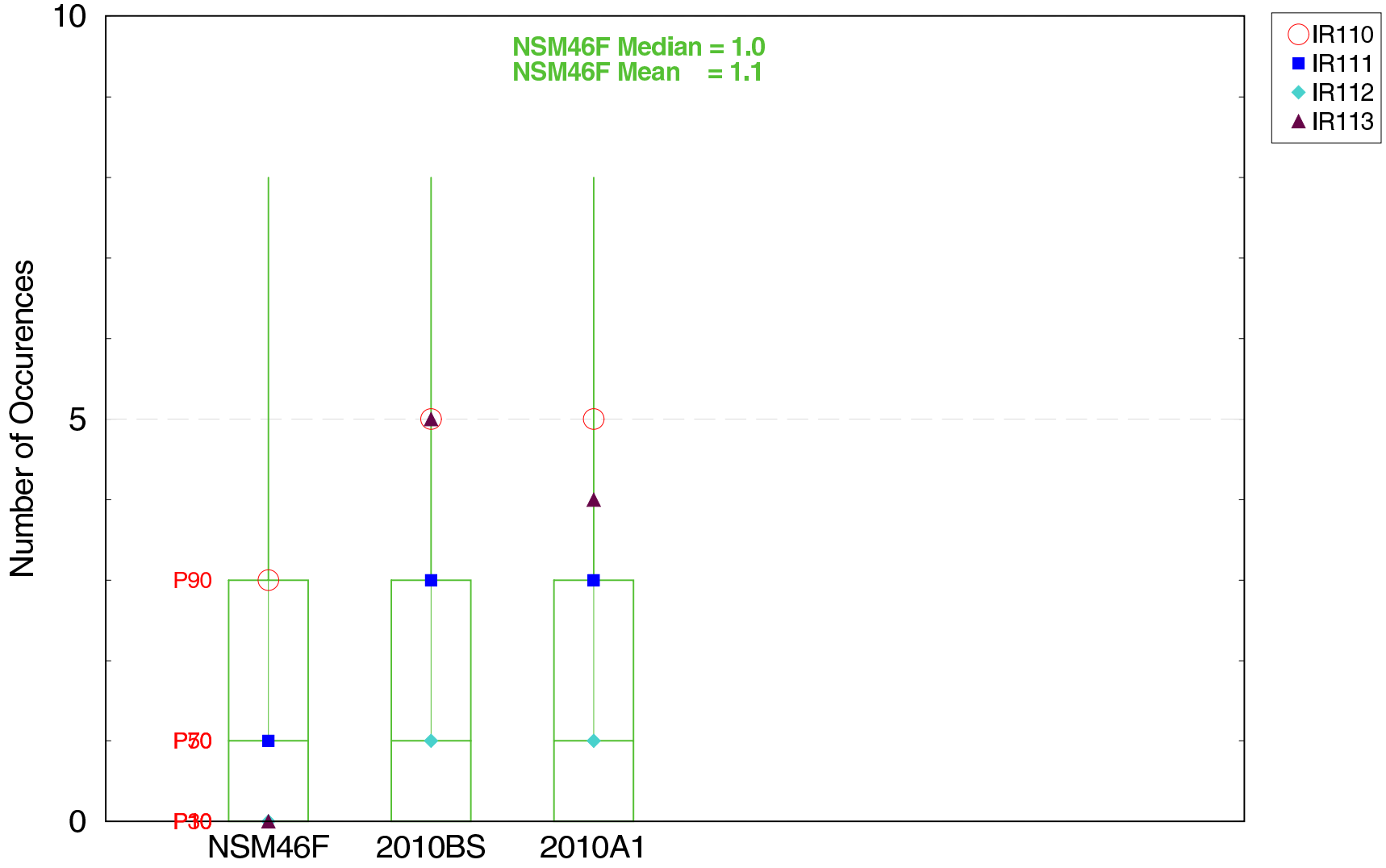

The box−whisker plot represents the min−10−30−50−70−90−max percentiles
for all cells in the NSM46F Ridge & Slough Landscape

For Planning Purposes Only
Run date: Tue Apr 18 21:06:12 2006
SFWMM V5.5.1
CRAP7906

Script used: /nw/cerp_modeling/projects/Acceler8/scripts/GE_SCRIPTS/ge3.pl
Filename: ge3_driest_years_cal_rns1_count_low_boxplot.fig

RECOVER Performance Measure – GE−E3

Extreme Events in the Ridge & Slough (WCA3A N)

Percent Period of Record Low Events < −1.0 feet Driest Cal Years (1972,80,81,87,89,93)

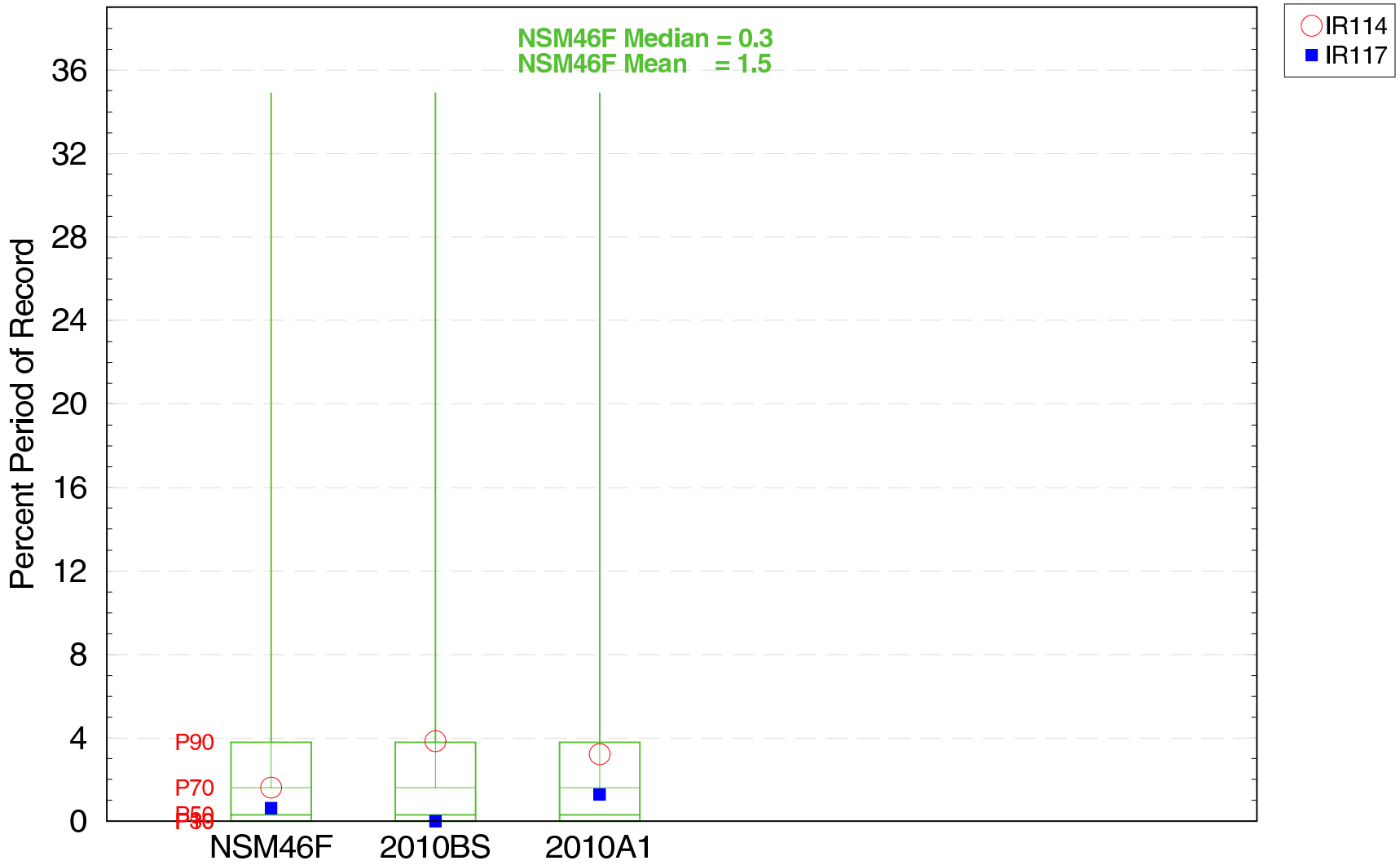

The box−whisker plot represents the min−10−30−50−70−90−max percentiles for all cells in the NSM46F Ridge & Slough Landscape

For Planning Purposes Only
Run date: Tue Apr 18 21:06:12 2006
SFWMM V5.5.1
CRAP7906

Script used: /nw/cerp_modeling/projects/Acceler8/scripts/GE_SCRIPTS/ge3.pl
Filename: ge3_driest_years_cal_rns2_ppor_low_boxplot.fig

RECOVER Performance Measure – GE−E3

Extreme Events in the Ridge & Slough (WCA2)

Average Duration of High Events (Weeks) > 2.5 feet Driest Cal Years (1972,80,81,87,89,93)

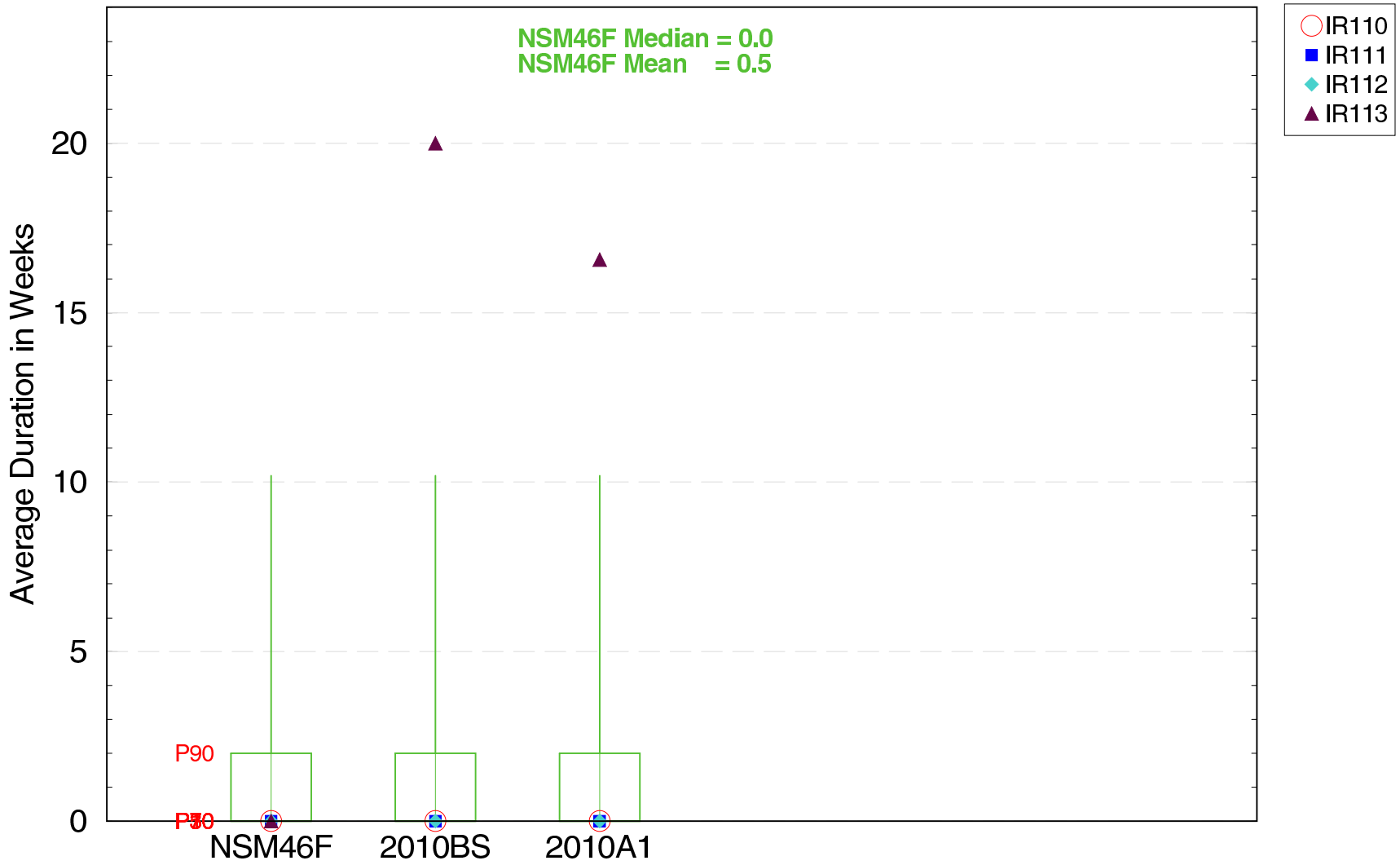

The box–whisker plot represents the min–10–30–50–70–90–max percentiles
for all cells in the NSM46F Ridge & Slough Landscape

For Planning Purposes Only
Run date: Tue Apr 18 21:06:12 2006
SFWMM V5.5.1
CRAP7906

RECOVER Performance Measure – GE–E3

Script used: /nw/cerp_modeling/projects/Acceler8/scripts/GE_Scripts/ge3.pl
Filename: ge3_driest_years_cal_ms1_duration_high_boxplot.fig

Extreme Events in the Ridge & Slough (WCA2)

Average Duration of Low Events (Weeks) < −1.0 foot Driest Cal Years (1972,80,81,87,89,93)

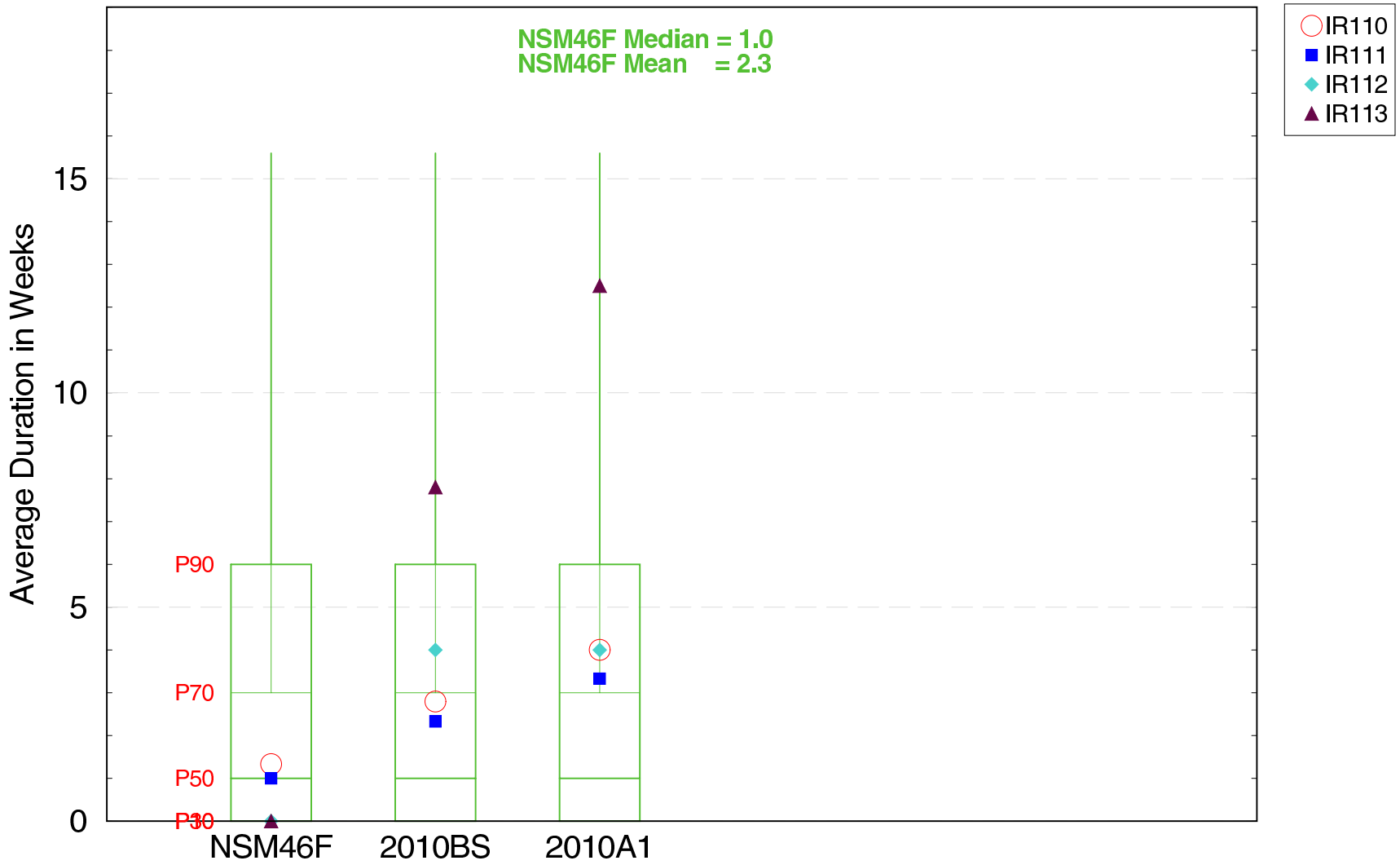

The box−whisker plot represents the min−10−30−50−70−90−max percentiles for all cells in the NSM46F Ridge & Slough Landscape

For Planning Purposes Only
Run date: Tue Apr 18 21:06:12 2006
SFWMM V5.5.1
CRAP7906

Script used: /nw/cerp_modeling/projects/Acceler8/scripts/GE_SCRIPTS/ge3.pl
Filename: ge3_driest_years_cal_ms1_duration_low_boxplot.fig

RECOVER Performance Measure − GE−E3

Extreme Events in the Ridge & Slough (WCA2)

Percent Period of Record High Events > 2.5 feet Driest Cal Years (1972,80,81,87,89,93)

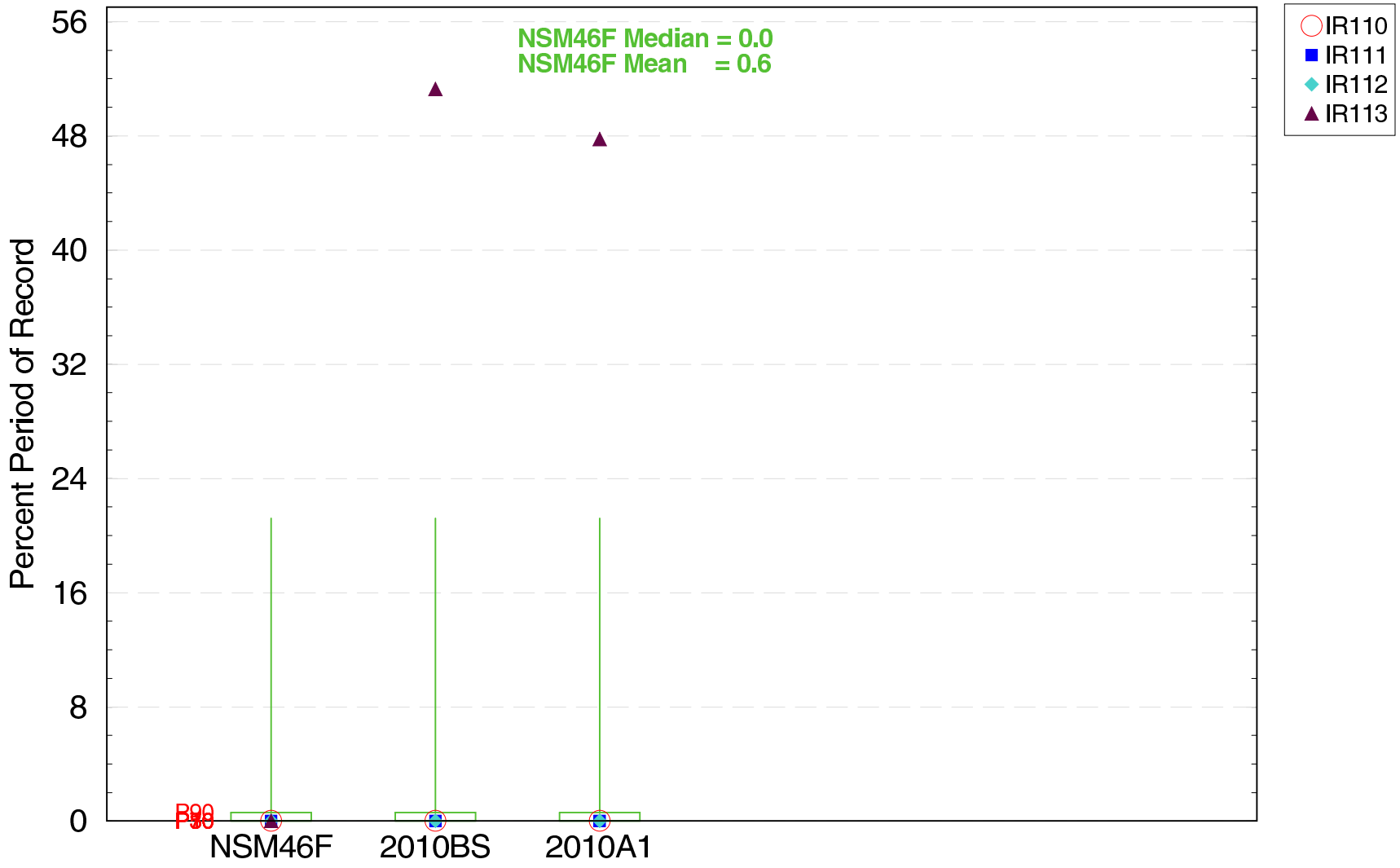

The box–whisker plot represents the min–10–30–50–70–90–max percentiles
for all cells in the NSM46F Ridge & Slough Landscape

For Planning Purposes Only
Run date: Tue Apr 18 21:06:12 2006
SFWMM V5.5.1
CRAP7906

Script used: /nw/cerp_modeling/projects/Acceler8/scripts/GE_Scrip7906/ge3.pl
Filename: ge3_driest_years_cal_ms1_ppor_high_boxplot.fig

RECOVER Performance Measure – GE–E3

Extreme Events in the Loxahatchee NWR Landscape

Percent Period of Record Low Events < −1.0 feet The Dry Season (1965–2000)

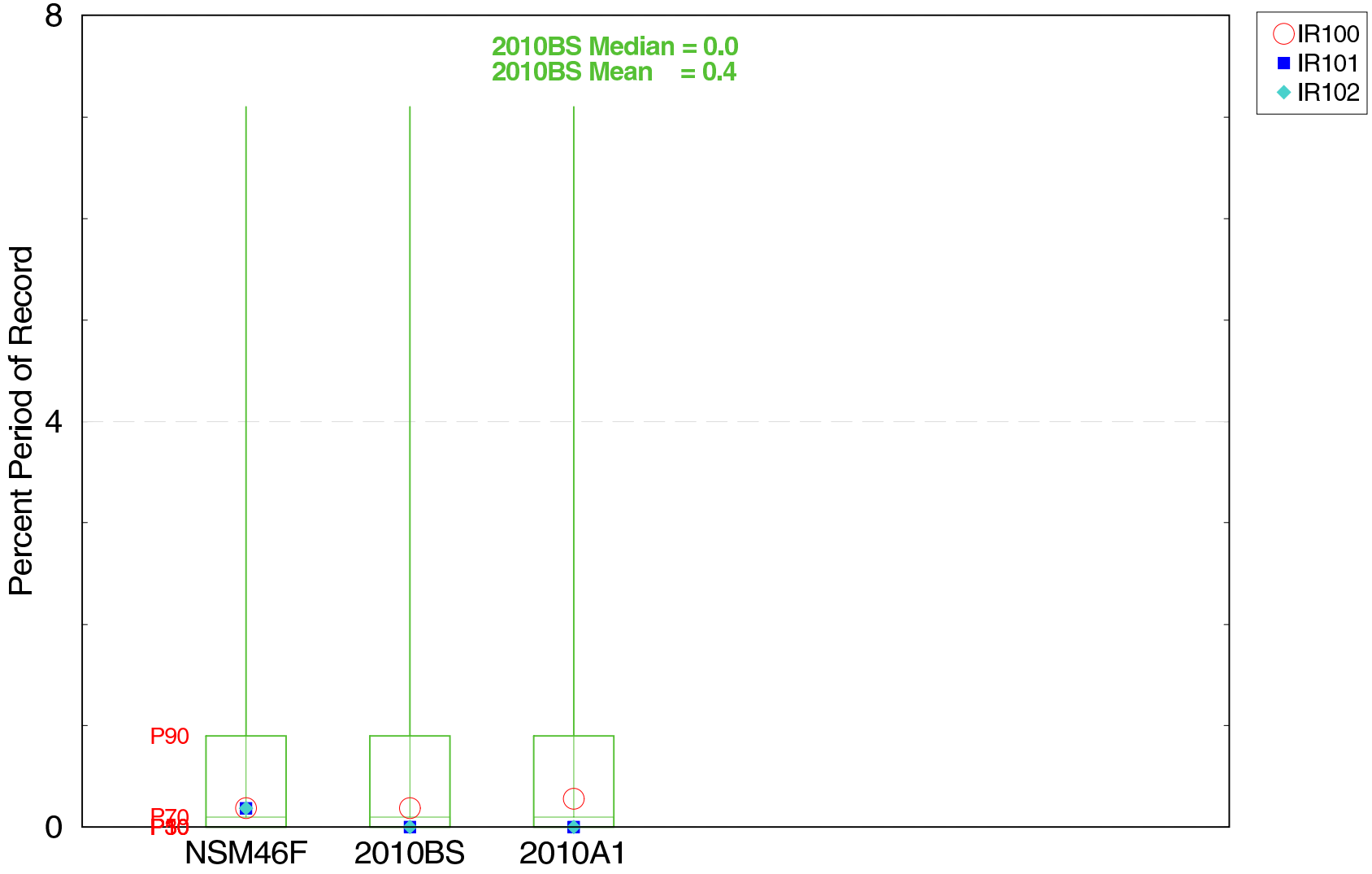

The box–whisker plot represents the min–10–30–50–70–90–max percentiles
for all cells in the 2010BS Loxahatchee NWR Landscape

For Planning Purposes Only
Run date: Tue Apr 18 21:06:12 2006
SFWMM V5.5.1
CRAP7906
Script used: /nw/cerp_modeling/projects/Acceler8/scripts/GE_SCRIPTS/ge3.pl
Filename: ge3_dry_season_lnwr_ppor_low_boxplot.fig

RECOVER Performance Measure – GE–E3

Extreme Events in the Ridge & Slough (WCA3A N)

Number of High Events > 2.5 feet Driest Cal Years (1972,80,81,87,89,93)

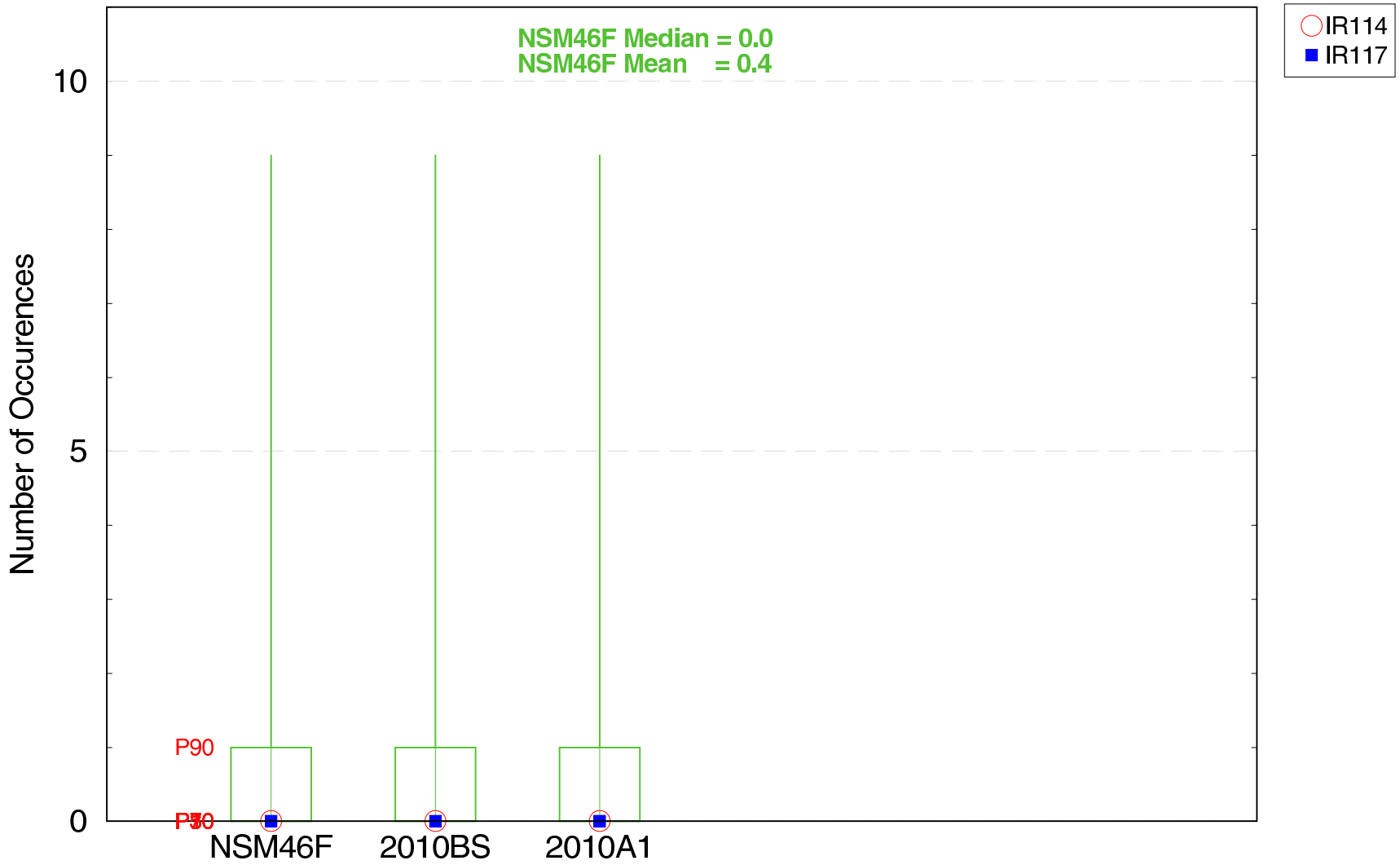

The box–whisker plot represents the min–10–30–50–70–90–max percentiles
for all cells in the NSM46F Ridge & Slough Landscape

For Planning Purposes Only
Run date: Tue Apr 18 21:06:12 2006
SFWMM V5.5.1
CRAP 7.0.6
Script used: /nw/cerp_modeling/projects/Acceler8/scripts/GE_Scripts/ge3.pl
Filename: ge3_driest_years_cal_rns2_count_high_boxplot.fig

RECOVER Performance Measure – GE–E3

Extreme Events in the Marl Marsh Landscape

Number of High Events > 2.0 feet The Dry Season (1965–2000)

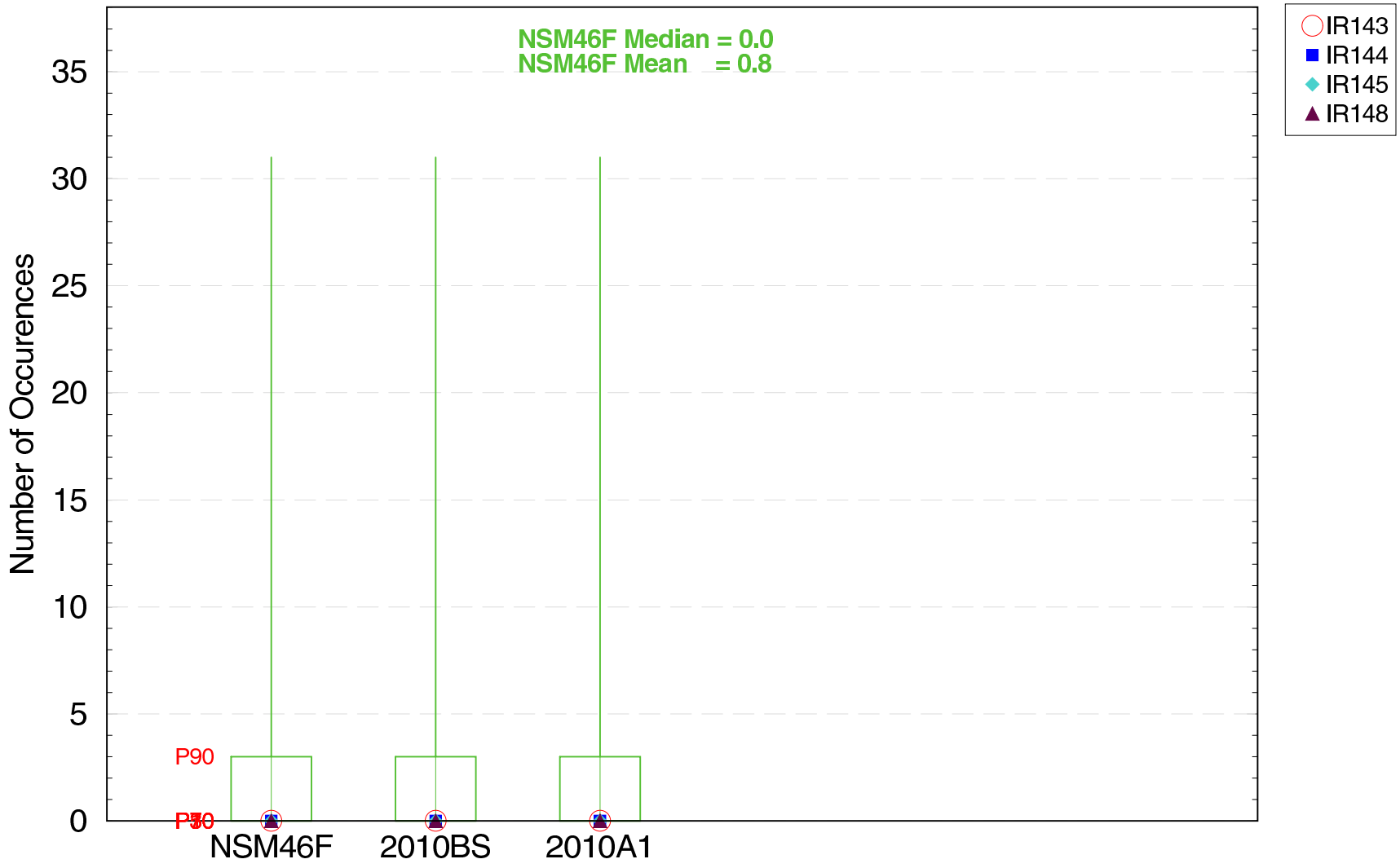

The box–whisker plot represents the min–10–30–50–70–90–max percentiles for all cells in the NSM46F Marl Marsh Landscape

For Planning Purposes Only
Run date: Tue Apr 18 21:06:12 2006
SFWMM V5.5.1
CRAP7906

RECOVER Performance Measure – GE–E3

Script used: /nw/cerp_modeling/projects/Acceler8/scripts/GE_Scripts/ge3.pl
Filename: ge3_dry_season_marl1_count_high_boxplot.fig

Extreme Events in the Ridge & Slough (WCA3A N)

Number of Low Events < −1.0 foot Driest Cal Years (1972,80,81,87,89,93)

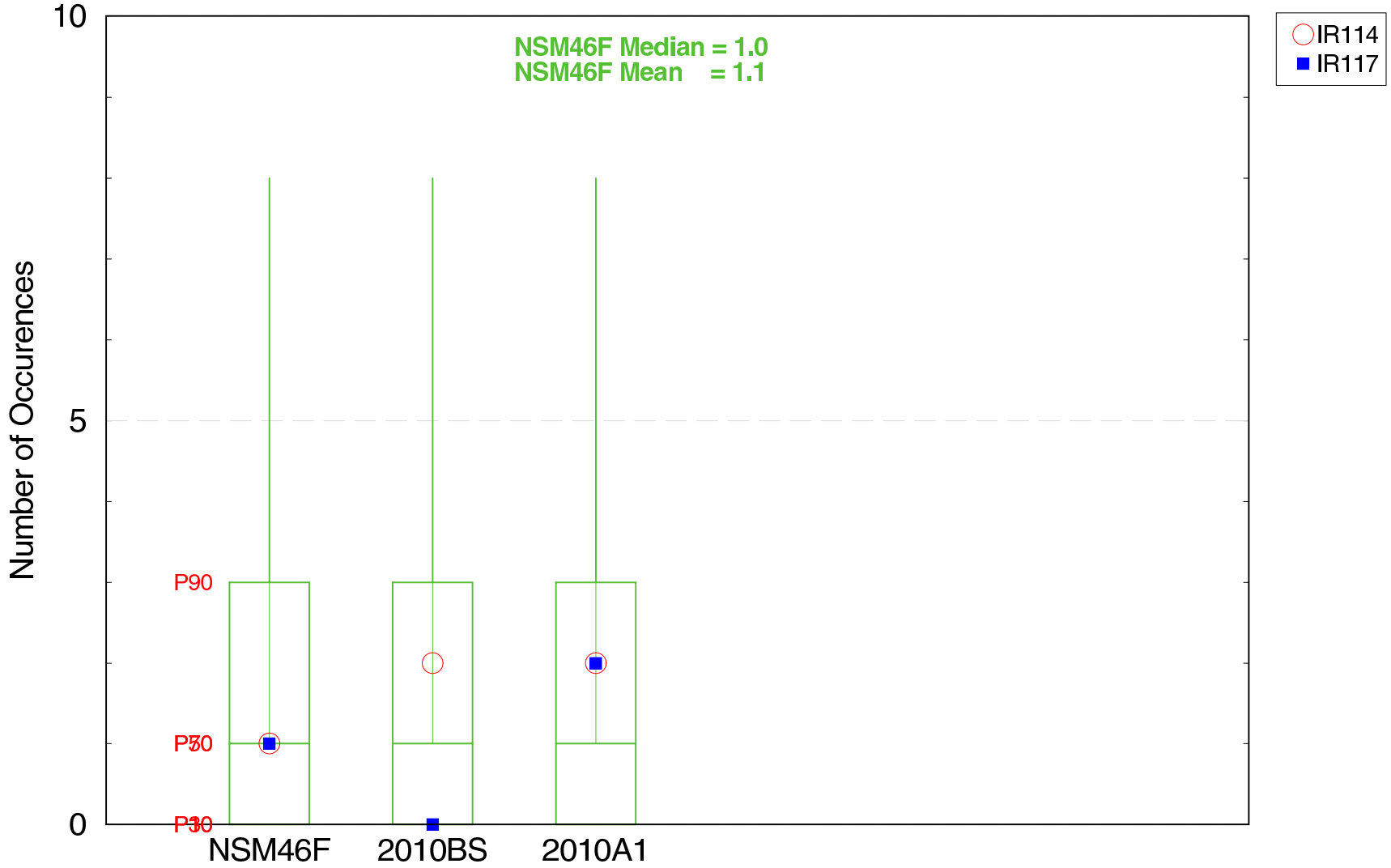

The box−whisker plot represents the min−10−30−50−70−90−max percentiles
for all cells in the NSM46F Ridge & Slough Landscape

For Planning Purposes Only
Run date: Tue Apr 18 21:06:12 2006
SFWMM V5.5.1
CRAP 7.0.6

RECOVER Performance Measure − GE−E3

Script used: /nw/cerp_modeling/projects/Acceler8/scripts/GE_SCRIPTS/ge3.pl
Filename: ge3_driest_years_cal_rns2_count_low_boxplot.fig

Extreme Events in the Ridge & Slough (WCA3 S)

Percent Period of Record Low Events < −1.0 feet Driest Cal Years (1972,80,81,87,89,93)

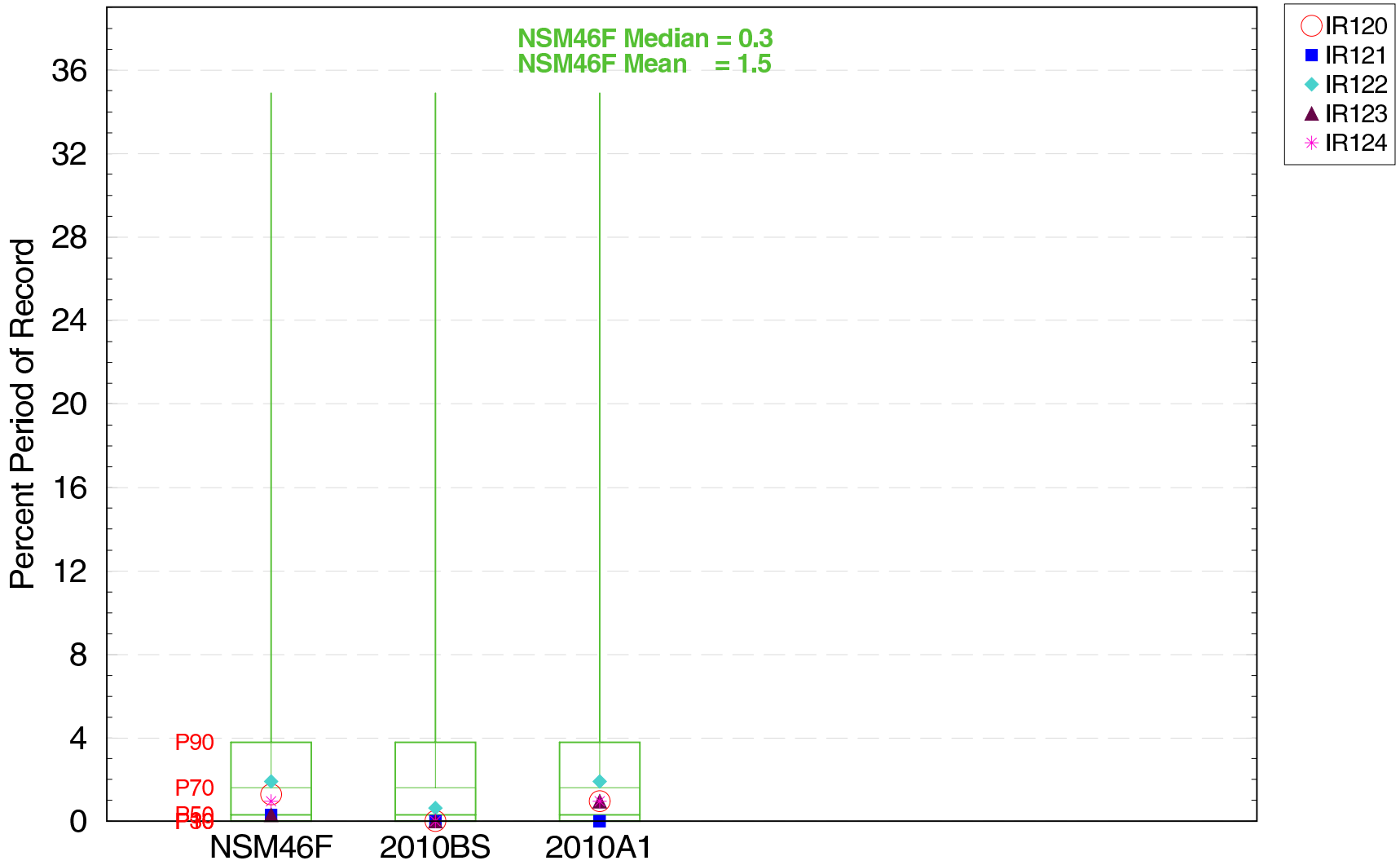

The box−whisker plot represents the min−10−30−50−70−90−max percentiles for all cells in the NSM46F Ridge & Slough Landscape

For Planning Purposes Only
Run date: Tue Apr 18 21:06:12 2006
SFWMM V5.5.1
CRAP7906

Script used: /nw/cerp_modeling/projects/Acceler8/scripts/GE_SCRIPTS/ge3.pl
Filename: ge3_driest_years_cal_rns4_ppor_low_boxplot.fig

RECOVER Performance Measure – GE−E3

Extreme Events in the Ridge & Slough (WCA3A N)

Average Duration of High Events (Weeks) > 2.5 feet Driest Cal Years (1972,80,81,87,89,93)

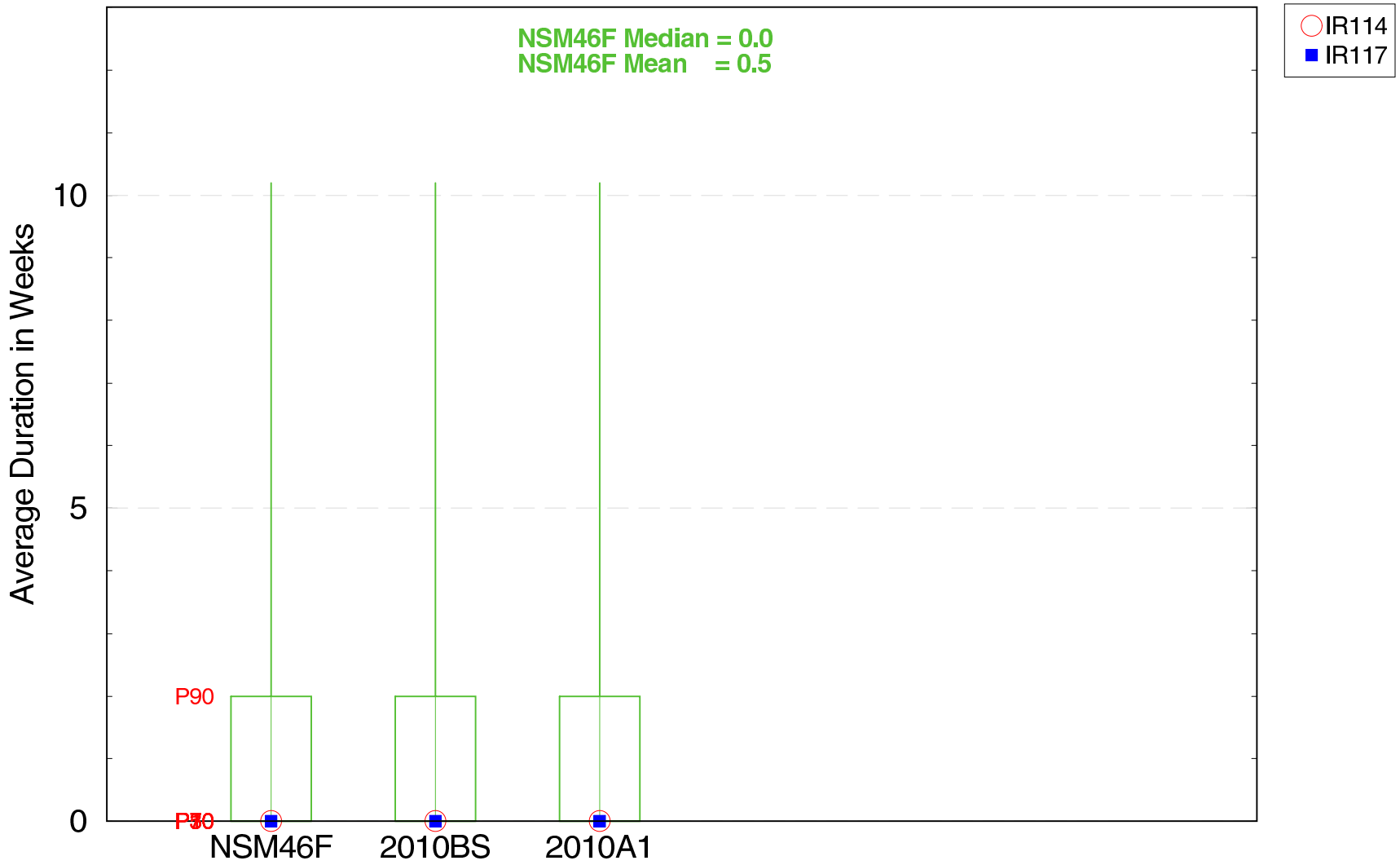

The box–whisker plot represents the min–10–30–50–70–90–max percentiles
for all cells in the NSM46F Ridge & Slough Landscape

For Planning Purposes Only
Run date: Tue Apr 18 21:06:12 2006
SFWMM V5.5.1
CRAP7906
Script used: /nw/cerp_modeling/projects/Acceler8/scripts/GE_Scripts/ge3.pl
Filename: ge3_driest_years_cal_ms2_duration_high_boxplot.fig

RECOVER Performance Measure – GE–E3

Extreme Events in the Ridge & Slough (WCA3A N)

Average Duration of Low Events (Weeks) < −1.0 foot Driest Cal Years (1972,80,81,87,89,93)

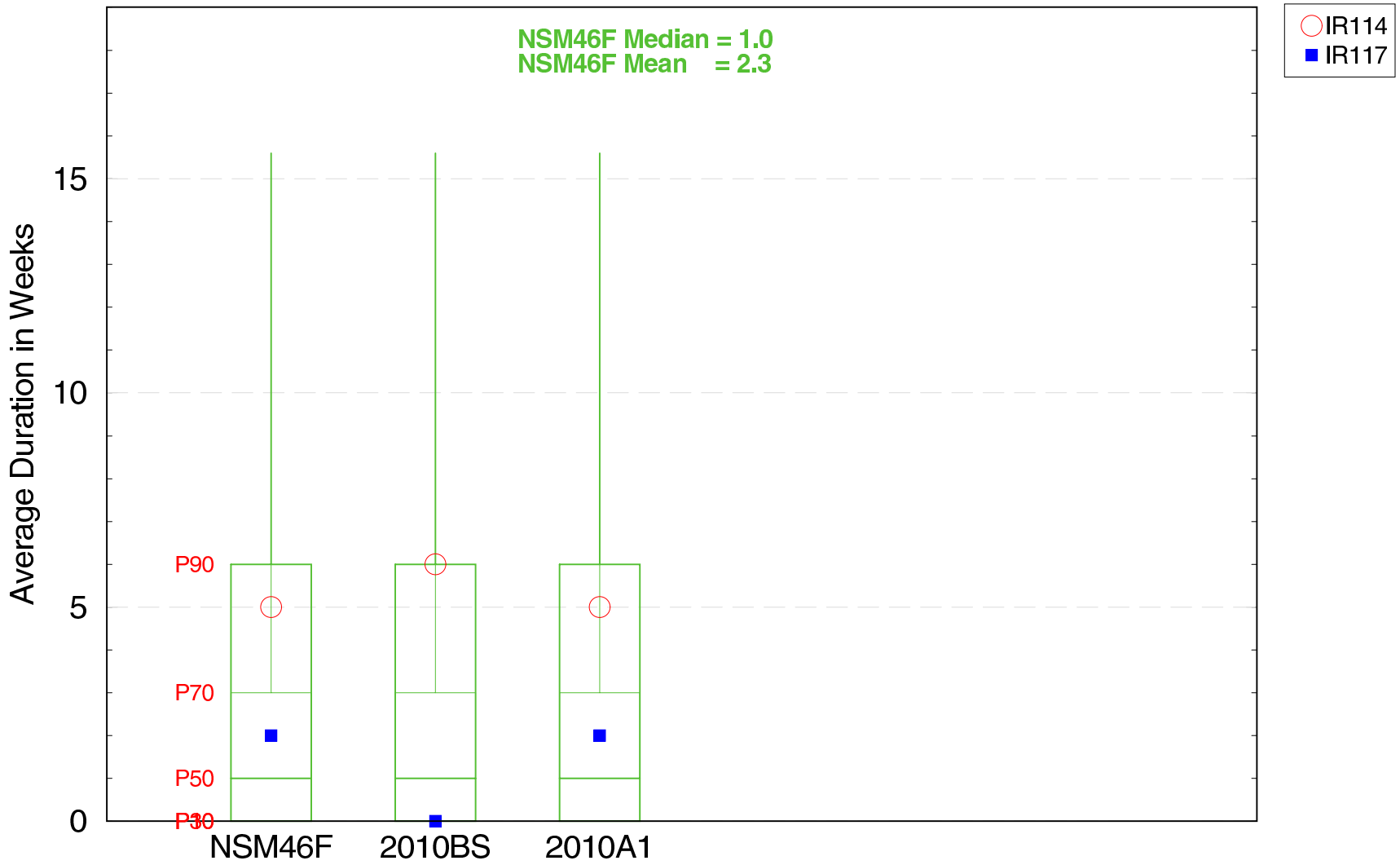

The box−whisker plot represents the min−10−30−50−70−90−max percentiles
for all cells in the NSM46F Ridge & Slough Landscape

For Planning Purposes Only
Run date: Tue Apr 18 21:06:12 2006
SFWMM V5.5.1
CRAP7906

Script used: /nw/cerp_modeling/projects/Acceler8/scripts/GE_SCRIPTS/ge3.pl
Filename: ge3_driest_years_cal_ms2_duration_low_boxplot.fig

RECOVER Performance Measure − GE−E3

Extreme Events in the Ridge & Slough (WCA3A N)

Percent Period of Record High Events > 2.5 feet Driest Cal Years (1972,80,81,87,89,93)

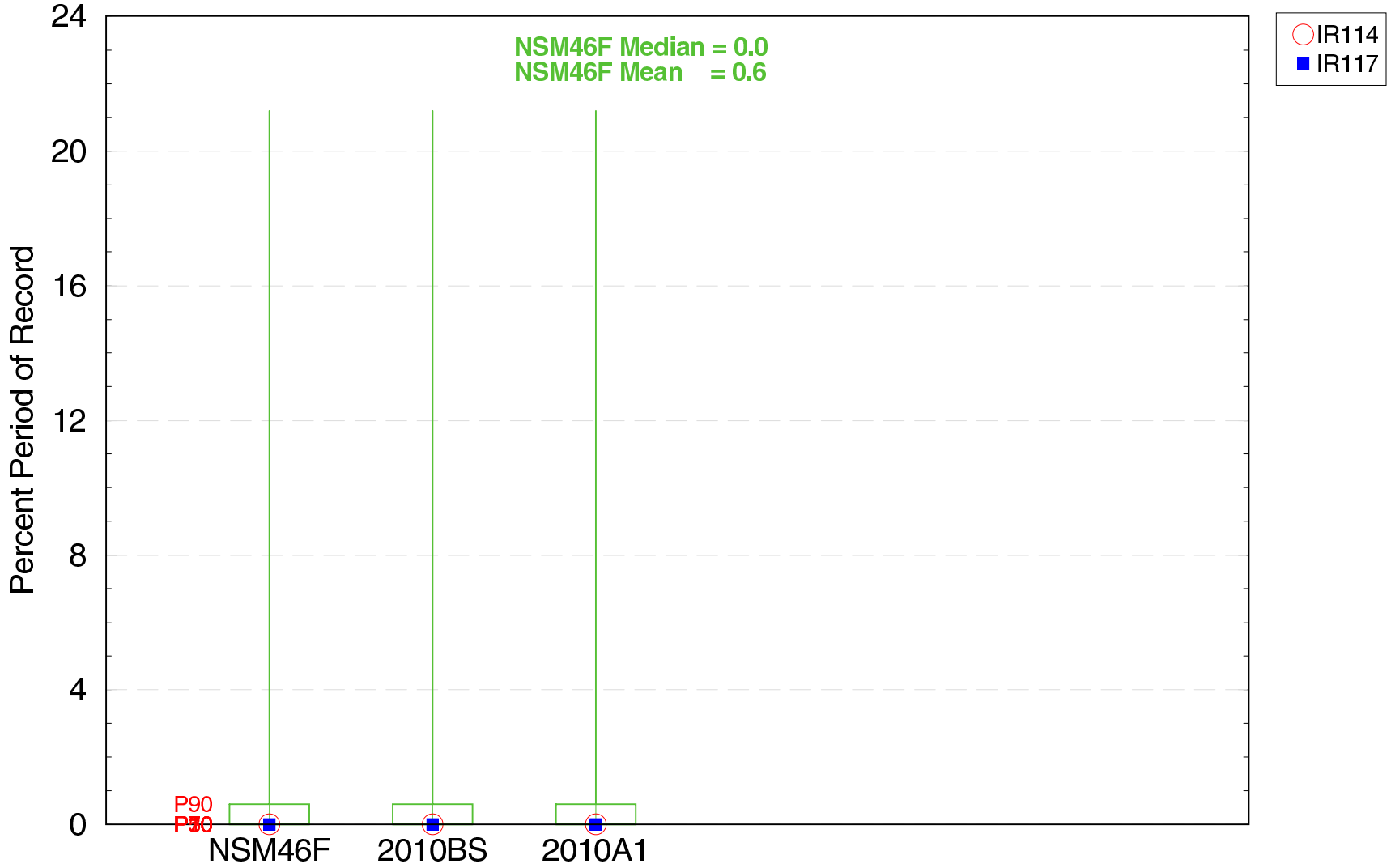

The box–whisker plot represents the min–10–30–50–70–90–max percentiles for all cells in the NSM46F Ridge & Slough Landscape

For Planning Purposes Only
Run date: Tue Apr 18 21:06:12 2006
SFWMM V5.5.1
CRAP7906
Script used: /nw/cerp_modeling/projects/Acceler8/scripts/GE_Scripts/ge3.pl
Filename: ge3_driest_years_cal_ms2_ppor_high_boxplot.fig

RECOVER Performance Measure – GE–E3

Extreme Events in the Ridge & Slough (WCA3A E)

Percent Period of Record Low Events < −1.0 feet Driest Cal Years (1972,80,81,87,89,93)

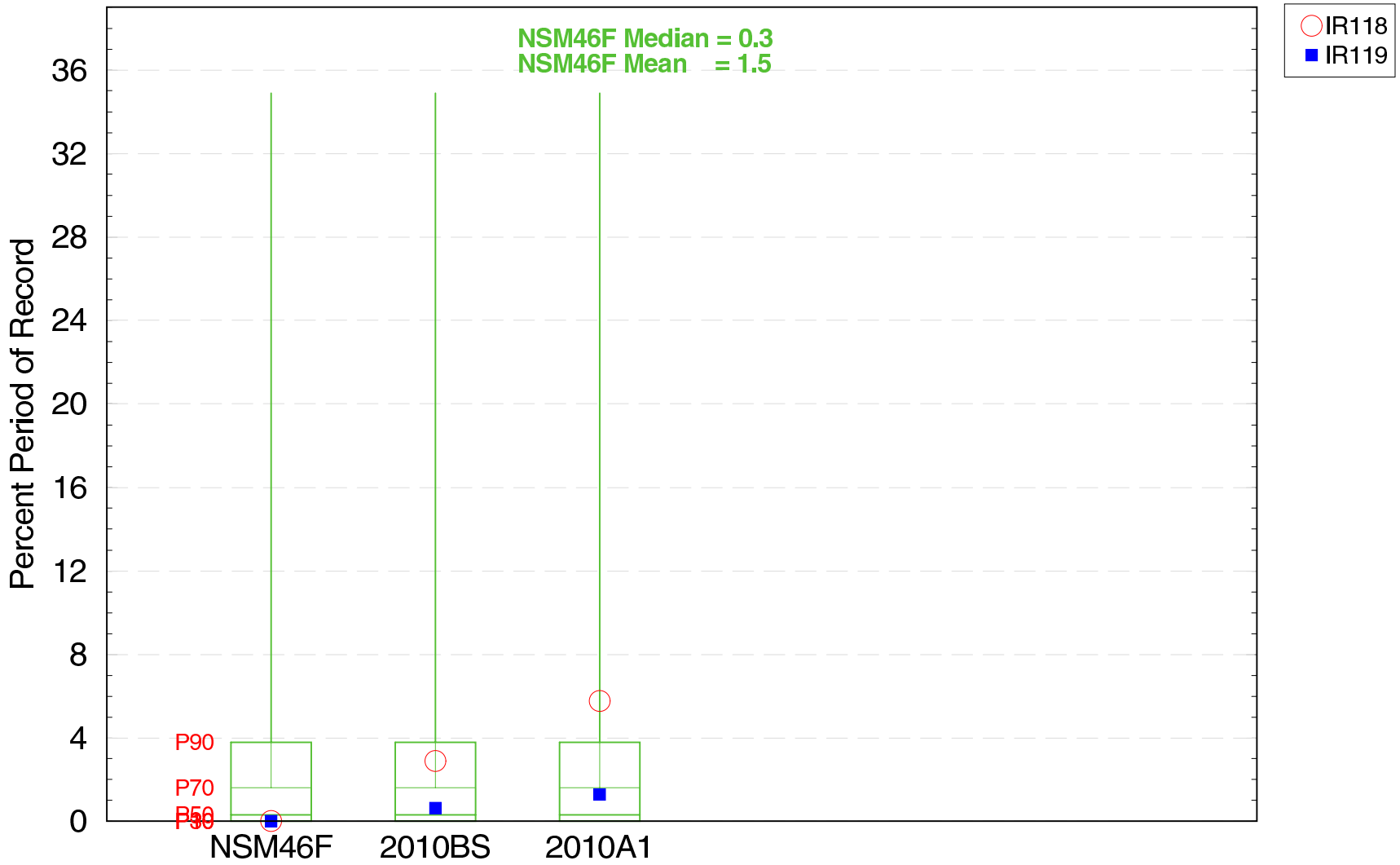

The box−whisker plot represents the min−10−30−50−70−90−max percentiles
for all cells in the NSM46F Ridge & Slough Landscape

For Planning Purposes Only
Run date: Tue Apr 18 21:06:12 2006
SFWMM V5.5.1
CRAP7906
Script used: /nw/cerp_modeling/projects/Acceler8/scripts/GE_SCRIPTS/ge3.pl
Filename: ge3_driest_years_cal_rns3_ppor_low_boxplot.fig

RECOVER Performance Measure − GE−E3

Extreme Events in the Ridge & Slough (WCA3A E)

Number of High Events > 2.5 feet Driest Cal Years (1972,80,81,87,89,93)

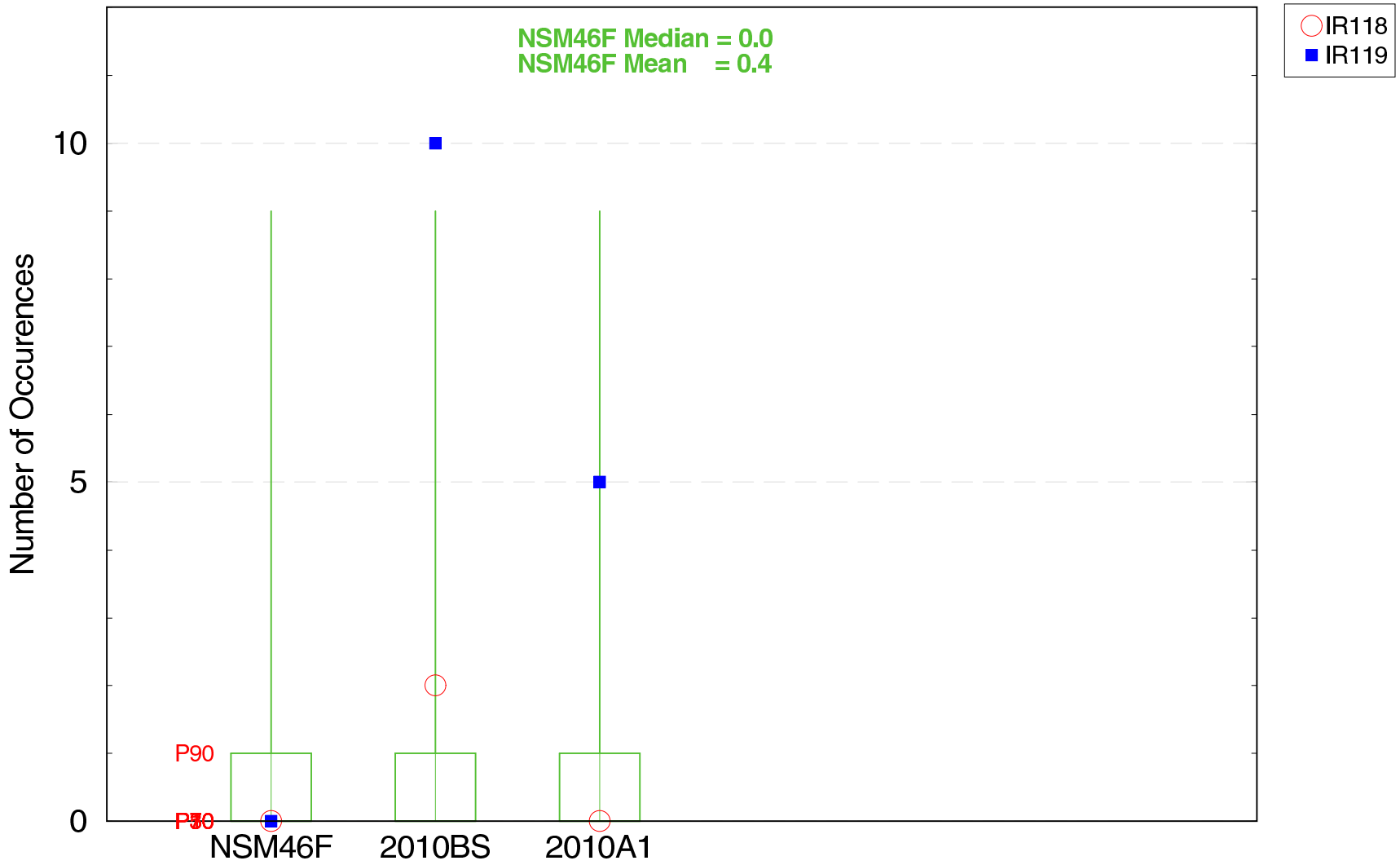

The box–whisker plot represents the min–10–30–50–70–90–max percentiles
for all cells in the NSM46F Ridge & Slough Landscape

For Planning Purposes Only
Run date: Tue Apr 18 21:06:12 2006
SFWMM V5.5.1
CRAP 7.0.6

Script used: /nw/cerp_modeling/projects/Acceler8/scripts/GE_Scripts/ge3.pl
Filename: ge3_driest_years_cal_rns3_count_high_boxplot.fig

RECOVER Performance Measure – GE–E3

Extreme Events in the Ridge & Slough (WCA3A E)

Number of Low Events < −1.0 foot Driest Cal Years (1972,80,81,87,89,93)

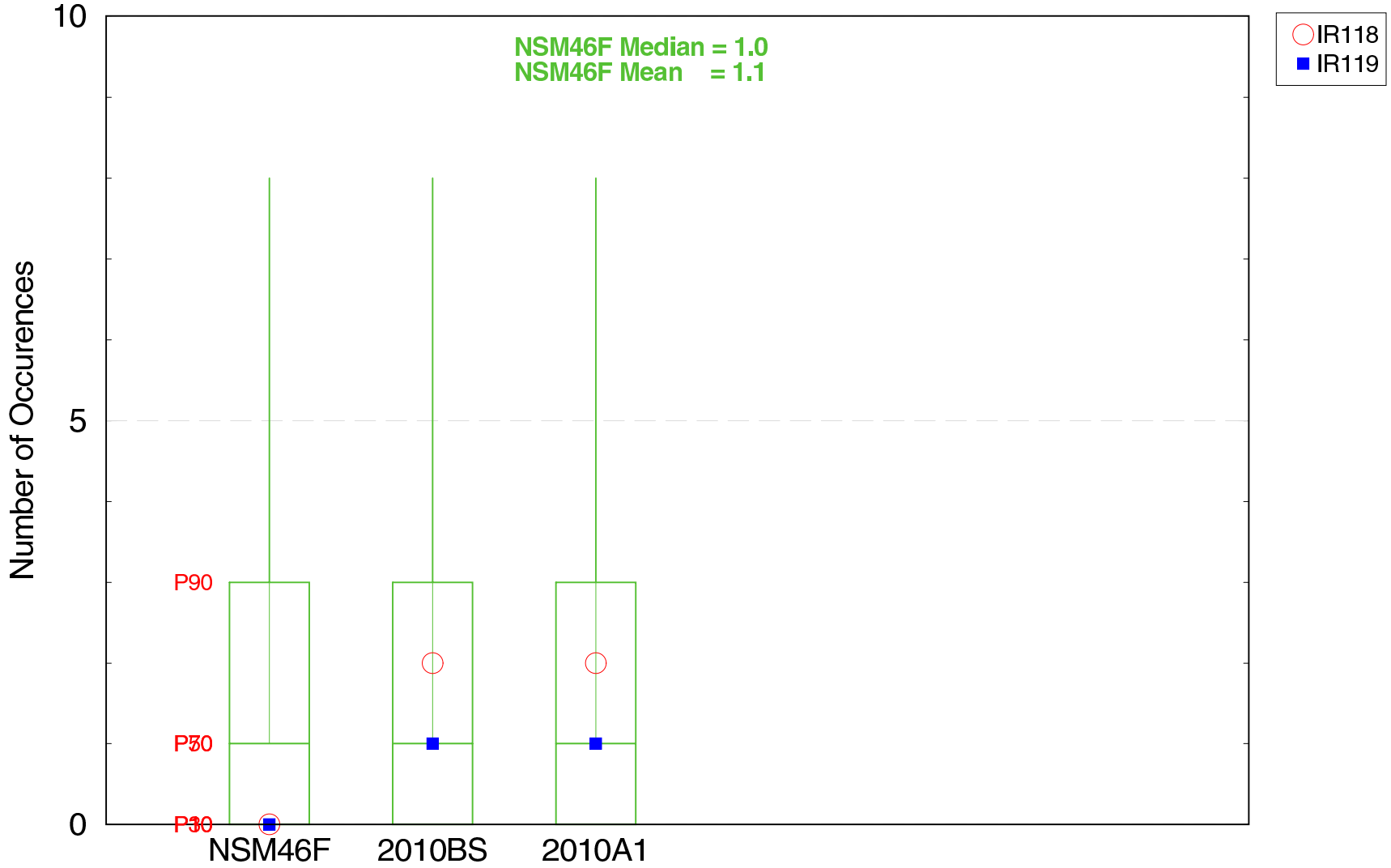

The box−whisker plot represents the min−10−30−50−70−90−max percentiles
for all cells in the NSM46F Ridge & Slough Landscape

For Planning Purposes Only
Run date: Tue Apr 18 21:06:12 2006
SFWMM V5.5.1
CRAP 7.0.6
Script used: /nw/cerp_modeling/projects/Acceler8/scripts/GE_SCRIPTS/ge3.pl
Filename: ge3_driest_years_cal_rns3_count_low_boxplot.fig

RECOVER Performance Measure – GE−E3

Extreme Events in the Ridge & Slough (WCA3A E)

Average Duration of High Events (Weeks) > 2.5 feet Driest Cal Years (1972,80,81,87,89,93)

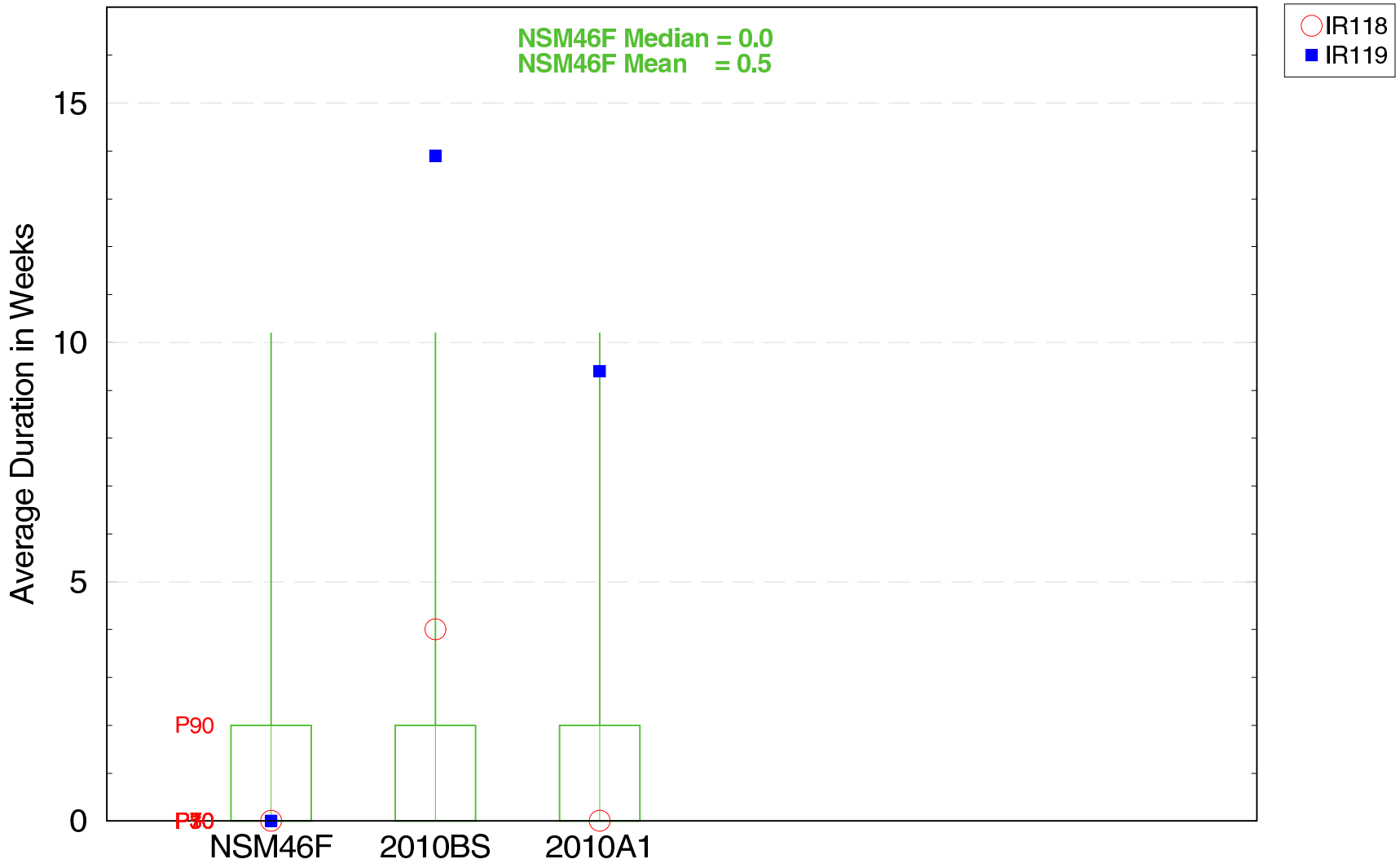

The box–whisker plot represents the min–10–30–50–70–90–max percentiles
for all cells in the NSM46F Ridge & Slough Landscape

For Planning Purposes Only
Run date: Tue Apr 18 21:06:12 2006
SFWMM V5.5.1
CRAP 7.0.6

RECOVER Performance Measure – GE–E3

Script used: /nw/cerp_modeling/projects/Acceler8/scripts/GE_Scripts/ge3.pl
Filename: ge3_driest_years_cal_ms3_duration_high_boxplot.fig

Extreme Events in the Ridge & Slough (WCA3A E)

Average Duration of Low Events (Weeks) < −1.0 foot Driest Cal Years (1972,80,81,87,89,93)

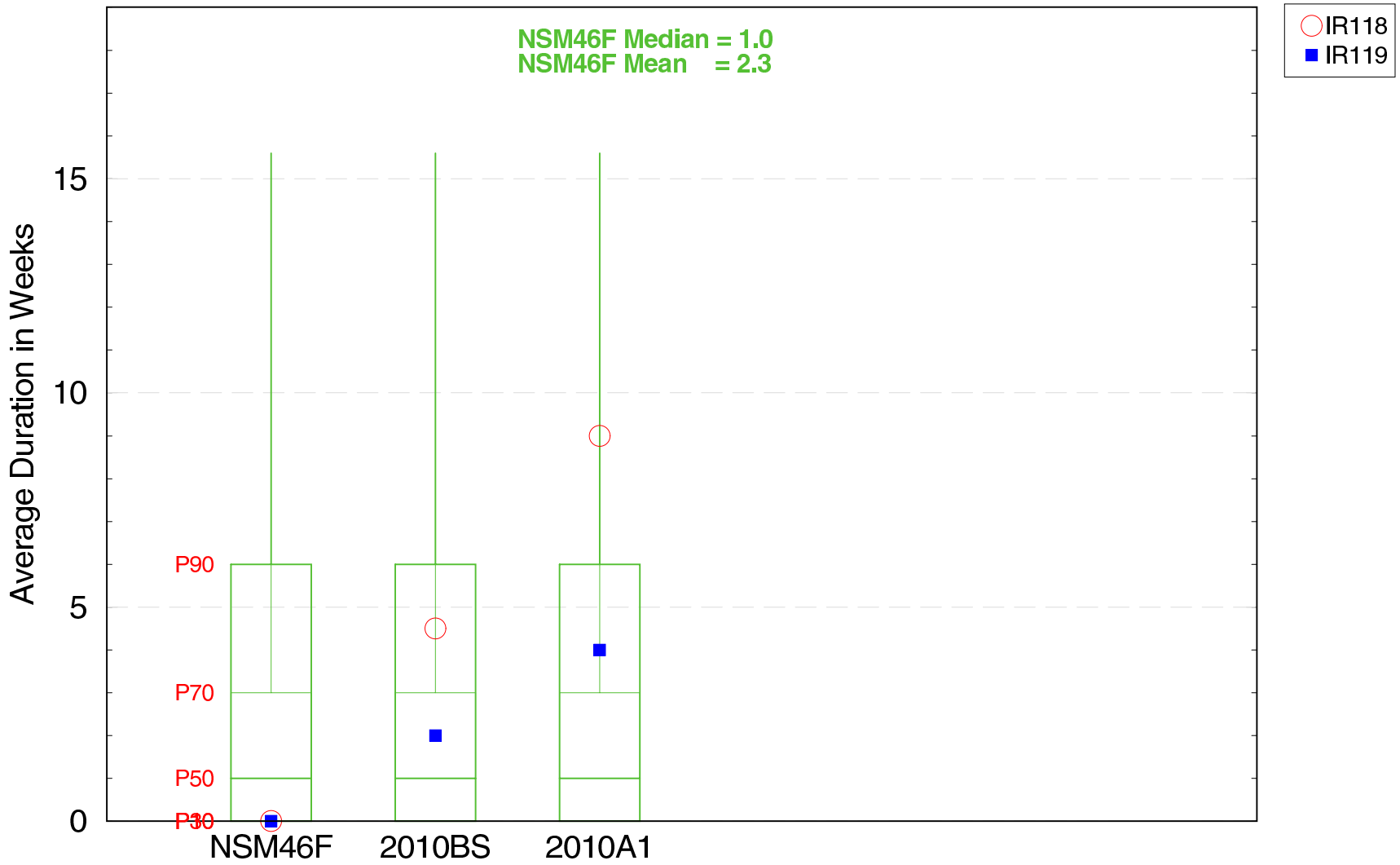

The box−whisker plot represents the min−10−30−50−70−90−max percentiles
for all cells in the NSM46F Ridge & Slough Landscape

For Planning Purposes Only
Run date: Tue Apr 18 21:06:12 2006
SFWMM V5.5.1
CRAP7906

Script used: /nw/cerp_modeling/projects/Acceler8/scripts/GE_SCRIPTS/ge3.pl
Filename: ge3_driest_years_cal_ms3_duration_low_boxplot.fig

RECOVER Performance Measure − GE−E3

Extreme Events in the Ridge & Slough (WCA3A E)

Percent Period of Record High Events > 2.5 feet Driest Cal Years (1972,80,81,87,89,93)

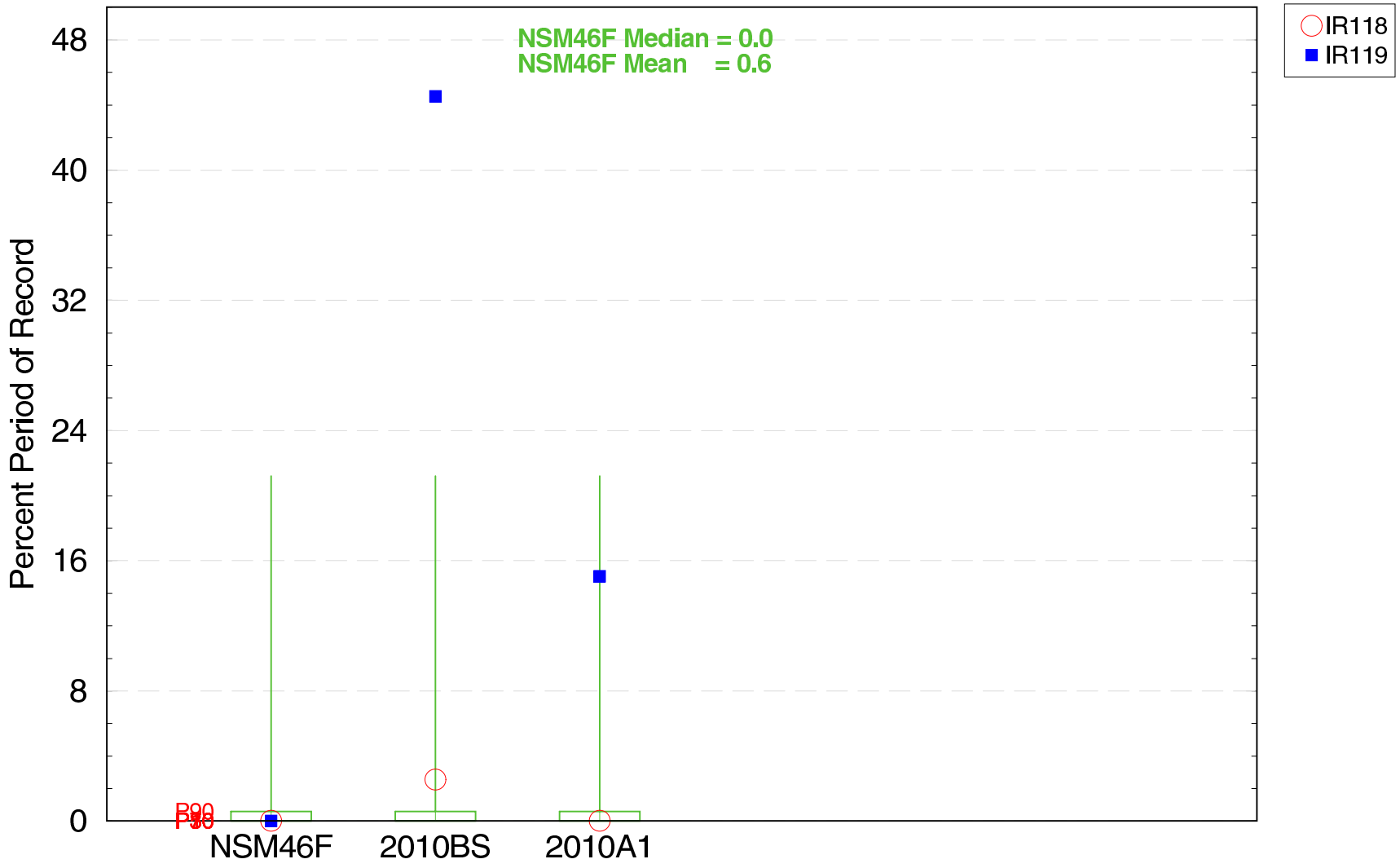

The box–whisker plot represents the min–10–30–50–70–90–max percentiles
for all cells in the NSM46F Ridge & Slough Landscape

For Planning Purposes Only
Run date: Tue Apr 18 21:06:12 2006
SFWMM V5.5.1
CRAP7906
Script used: /nw/cerp_modeling/projects/Acceler8/scripts/GE_SCRIPTS/ge3.pl
Filename: ge3_driest_years_cal_ms3_ppor_high_boxplot.fig

RECOVER Performance Measure – GE–E3

Extreme Events in the Marl Marsh Landscape

Number of Low Events < −1.0 foot The Dry Season (1965–2000)

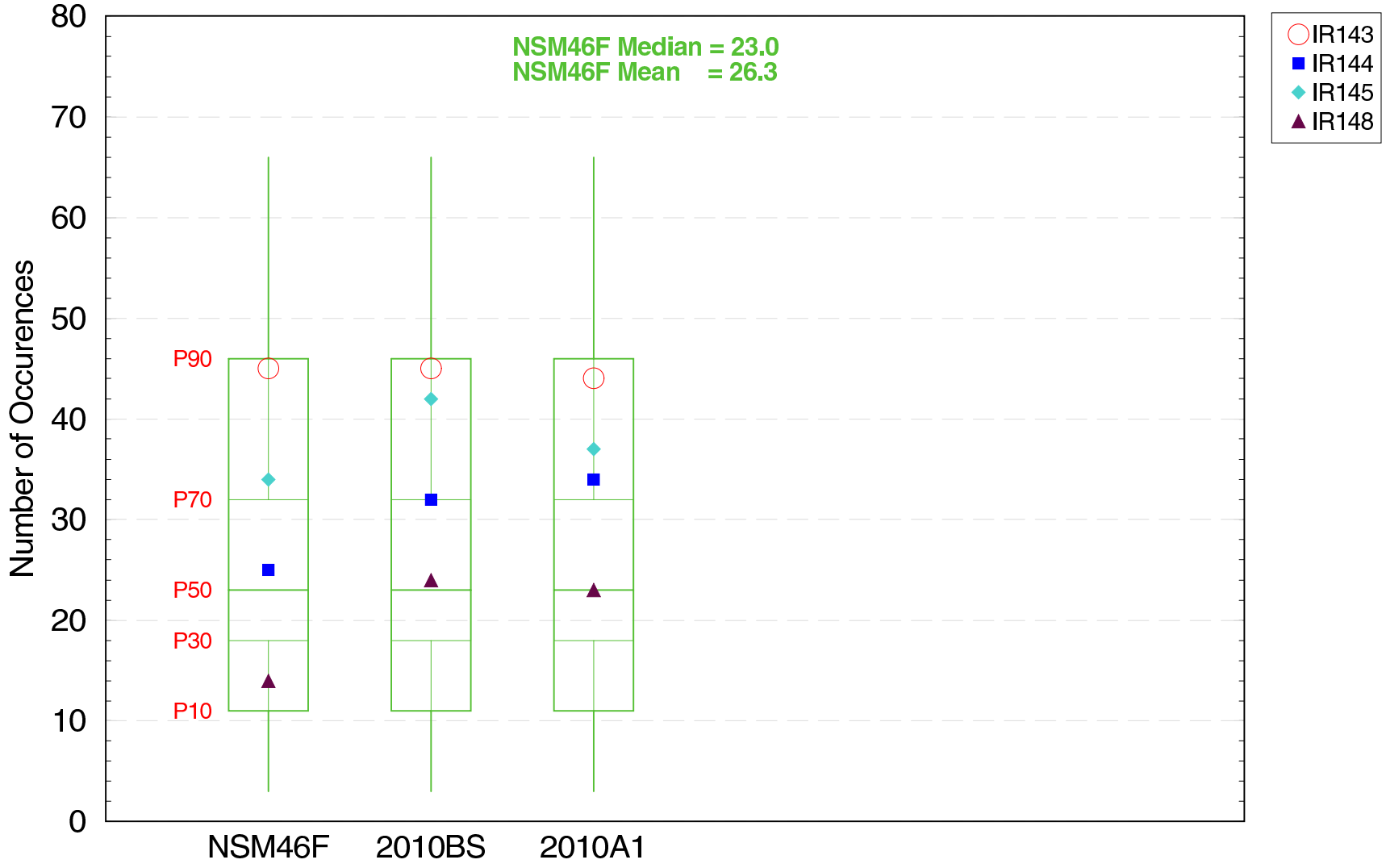

The box–whisker plot represents the min–10–30–50–70–90–max percentiles for all cells in the NSM46F Marl Marsh Landscape

For Planning Purposes Only
Run date: Tue Apr 18 21:06:12 2006
SFWMM V5.5.1
CRAP7906
Script used: /nw/cerp_modeling/projects/Acceler8/scripts/GE_SCRIPTS/ge3.pl
Filename: ge3_dry_season_marl1_count_low_boxplot.fig

RECOVER Performance Measure – GE–E3

Extreme Events in the Ridge & Slough (WCA3 S)

Number of High Events > 2.5 feet Driest Cal Years (1972,80,81,87,89,93)

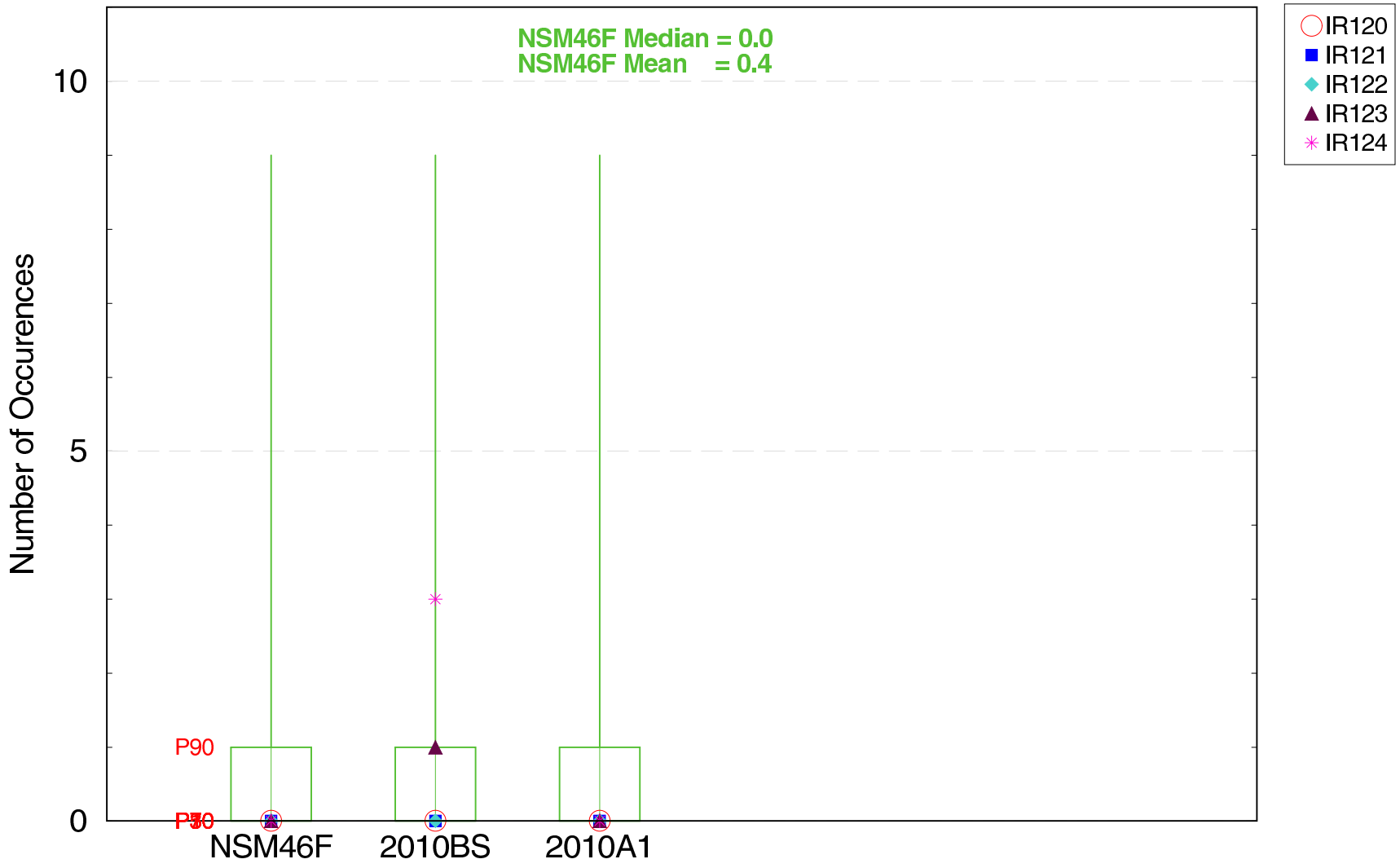

The box–whisker plot represents the min–10–30–50–70–90–max percentiles
for all cells in the NSM46F Ridge & Slough Landscape

For Planning Purposes Only
Run date: Tue Apr 18 21:06:12 2006
SFWMM V5.5.1
CRAP7906

RECOVER Performance Measure – GE–E3

Script used: /nw/cerp_modeling/projects/Acceler8/scripts/GE_Scripts/ge3.pl
Filename: ge3_driest_years_cal_rns4_count_high_boxplot.fig

Extreme Events in the Marl Marsh Landscape

Percent Period of Record High Events > 2.0 feet The Dry Season (1965–2000)

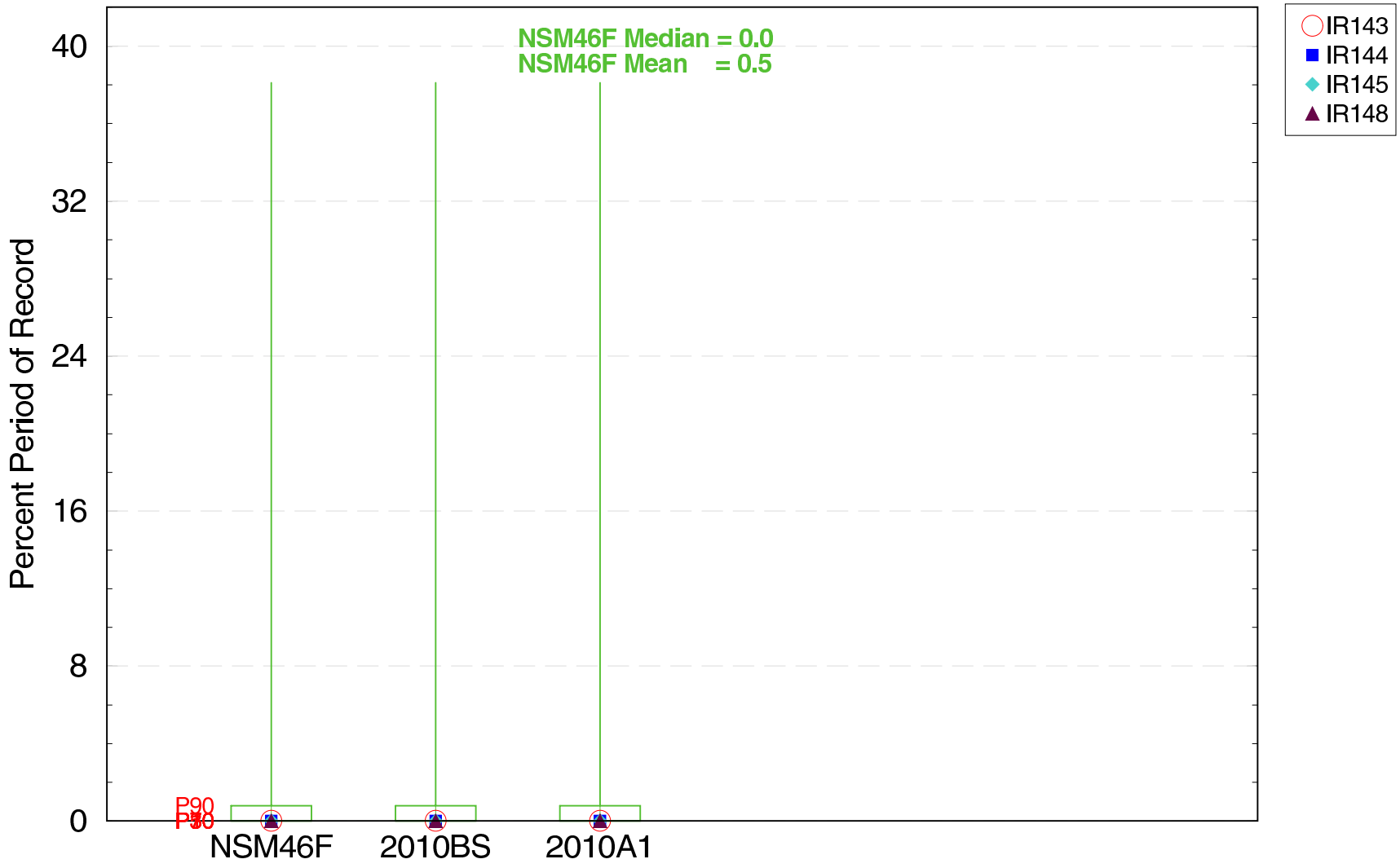

The box–whisker plot represents the min–10–30–50–70–90–max percentiles
for all cells in the NSM46F Marl Marsh Landscape

For Planning Purposes Only
Run date: Tue Apr 18 21:06:12 2006
SFWMM V5.5.1
CRAP 7.0.6
Script used: /nw/cerp_modeling/projects/Acceler8/scripts/GE_SCRIPTS/ge3.pl
Filename: ge3_dry_season_marl1_ppor_high_boxplot.fig

RECOVER Performance Measure – GE–E3

Extreme Events in the Ridge & Slough (WCA3 S)

Number of Low Events < −1.0 foot Driest Cal Years (1972,80,81,87,89,93)

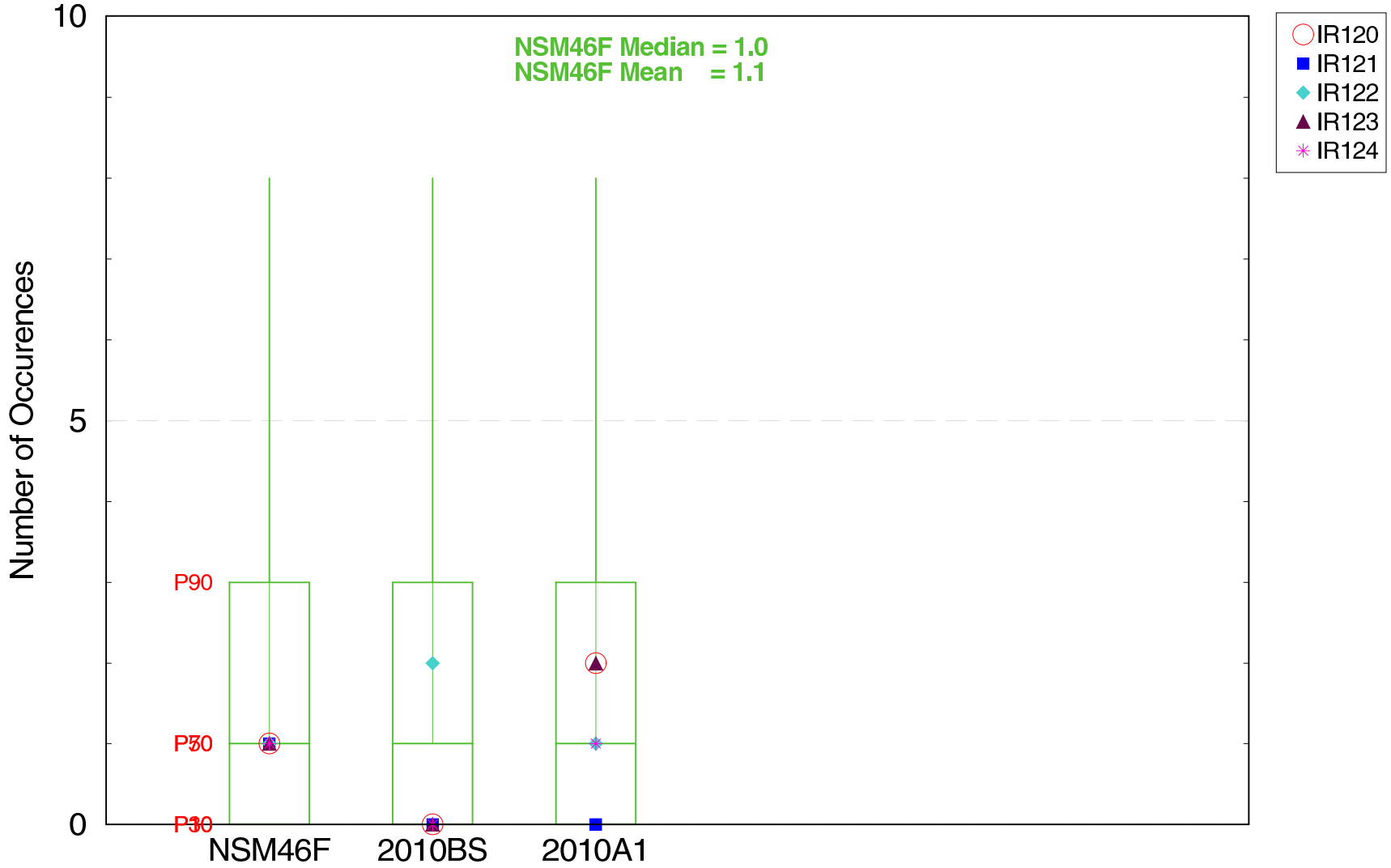

The box−whisker plot represents the min−10−30−50−70−90−max percentiles
for all cells in the NSM46F Ridge & Slough Landscape

For Planning Purposes Only
Run date: Tue Apr 18 21:06:12 2006
SFWMM V5.5.1
CRAP7906

RECOVER Performance Measure − GE−E3

Script used: /nw/cerp_modeling/projects/Acceler8/scripts/GE_SCRIPTS/ge3.pl
Filename: ge3_driest_years_cal_rns4_count_low_boxplot.fig

Extreme Events in the Ridge & Slough (WCA3B)

Percent Period of Record Low Events < −1.0 feet Driest Cal Years (1972,80,81,87,89,93)

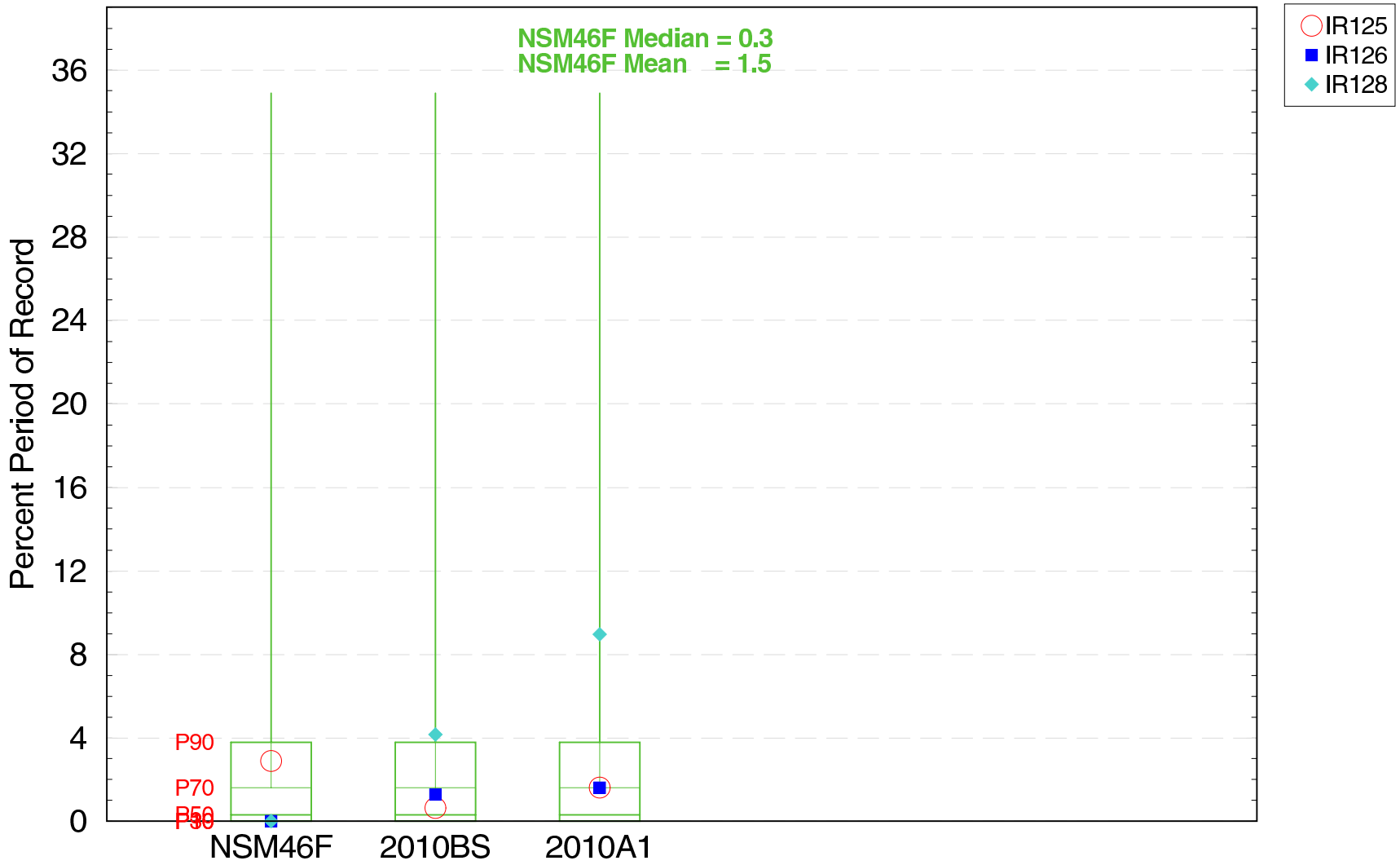

The box−whisker plot represents the min−10−30−50−70−90−max percentiles
for all cells in the NSM46F Ridge & Slough Landscape

For Planning Purposes Only
Run date: Tue Apr 18 21:06:12 2006
SFWMM V5.5.1
CRAP7906

Script used: /nw/cerp_modeling/projects/Acceler8/scripts/GE_SCRIPTS/ge3.pl
Filename: ge3_driest_years_cal_rns5_ppor_low_boxplot.fig

RECOVER Performance Measure − GE−E3

Extreme Events in the Ridge & Slough (WCA3 S)

Average Duration of High Events (Weeks) > 2.5 feet Driest Cal Years (1972,80,81,87,89,93)

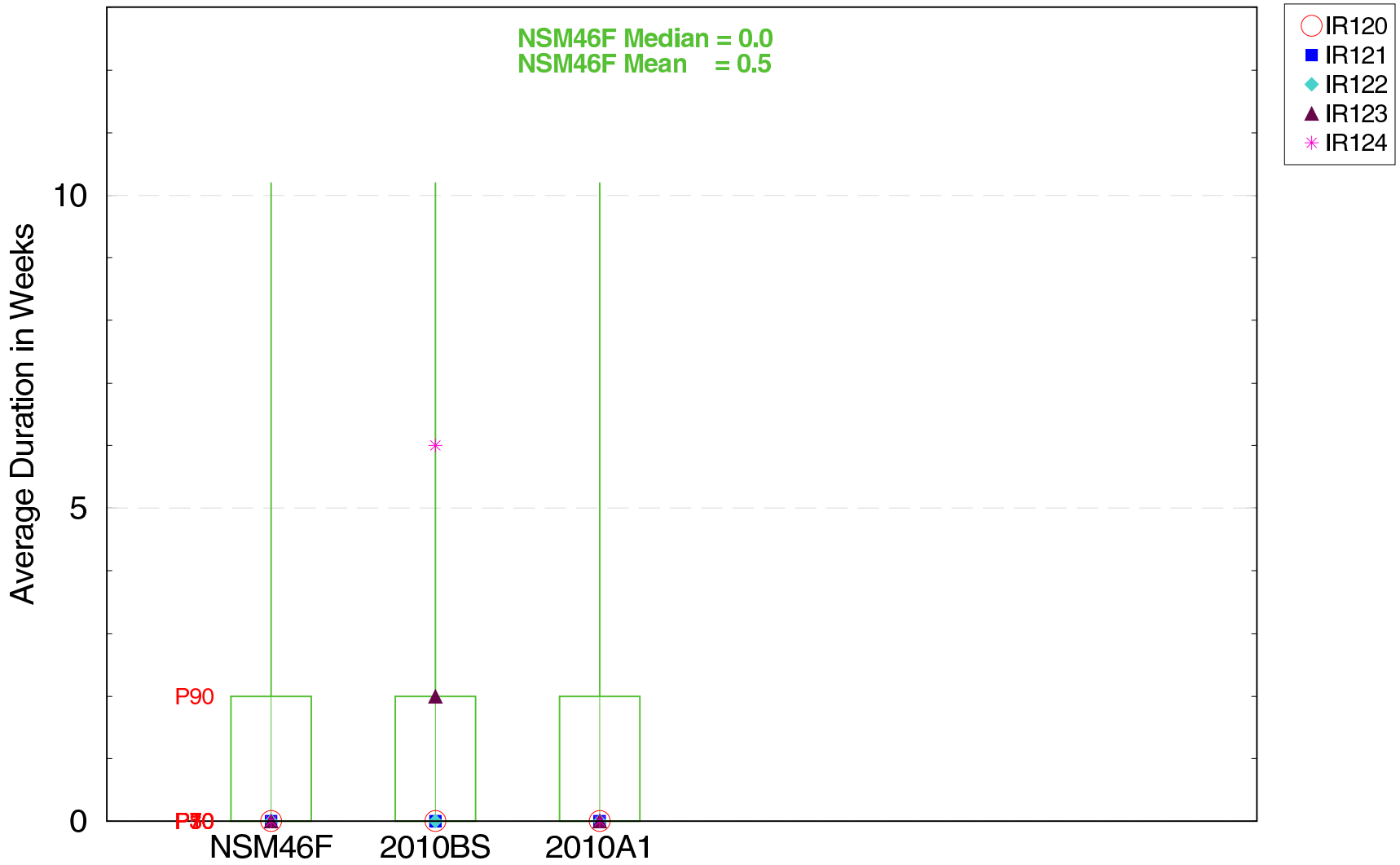

The box–whisker plot represents the min–10–30–50–70–90–max percentiles
for all cells in the NSM46F Ridge & Slough Landscape

For Planning Purposes Only
Run date: Tue Apr 18 21:06:12 2006
SFWMM V5.5.1
CRAP7906

Script used: /nw/cerp_modeling/projects/Acceler8/scripts/GE_SCRIPTS/ge3.pl
Filename: ge3_driest_years_cal_ms4_duration_high_boxplot.fig

RECOVER Performance Measure – GE–E3

Extreme Events in the Ridge & Slough (WCA3 S)

Average Duration of Low Events (Weeks) < −1.0 foot Driest Cal Years (1972,80,81,87,89,93)

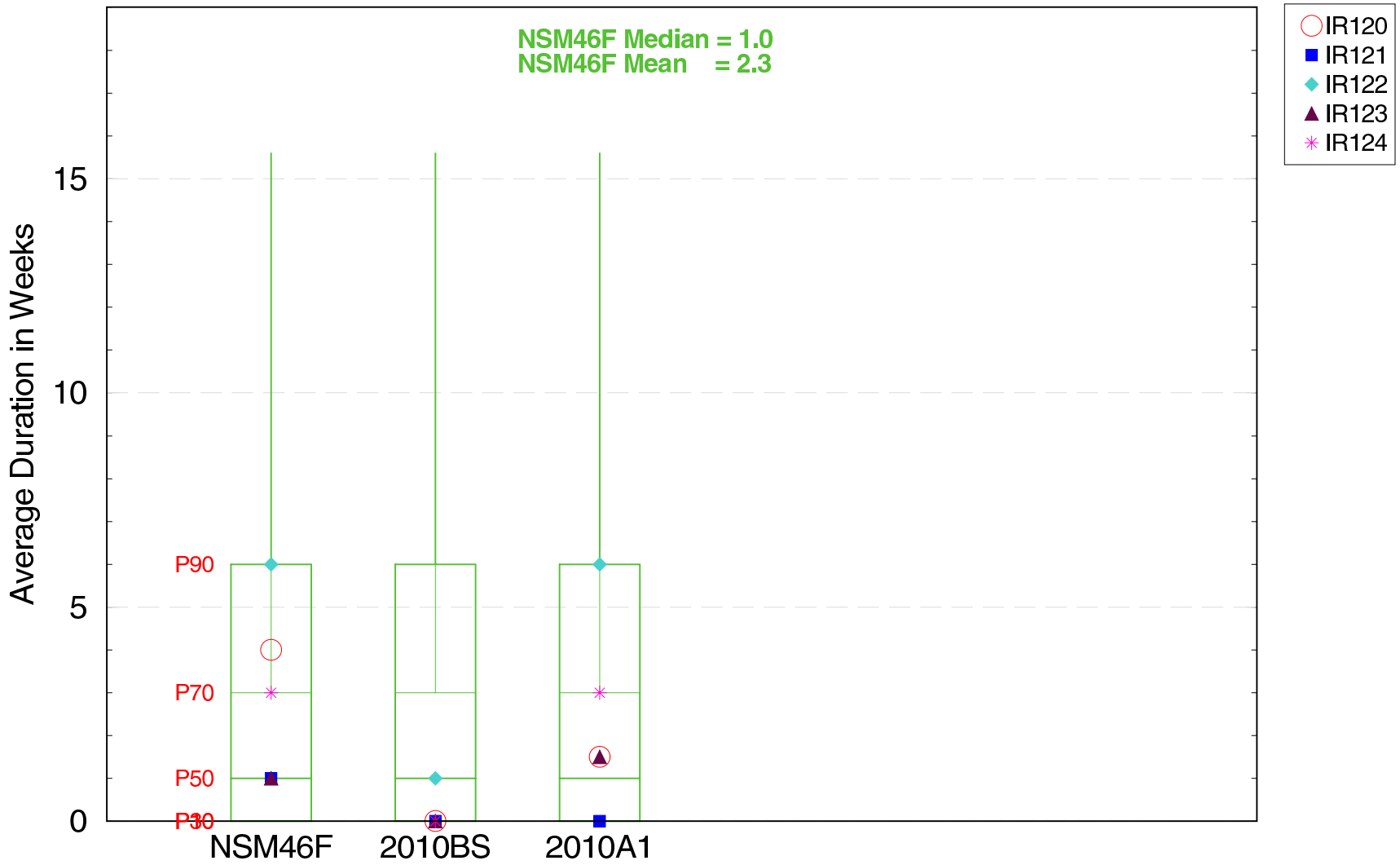

The box−whisker plot represents the min−10−30−50−70−90−max percentiles for all cells in the NSM46F Ridge & Slough Landscape

For Planning Purposes Only
Run date: Tue Apr 18 21:06:12 2006
SFWMM V5.5.1
CRAP7906

Script used: /nw/cerp_modeling/projects/Acceler8/scripts/GE_SCRIPTS/ge3.pl
Filename: ge3_driest_years_cal_ms4_duration_low_boxplot.fig

RECOVER Performance Measure − GE−E3

Extreme Events in the Ridge & Slough (WCA3 S)

Percent Period of Record High Events > 2.5 feet Driest Cal Years (1972,80,81,87,89,93)

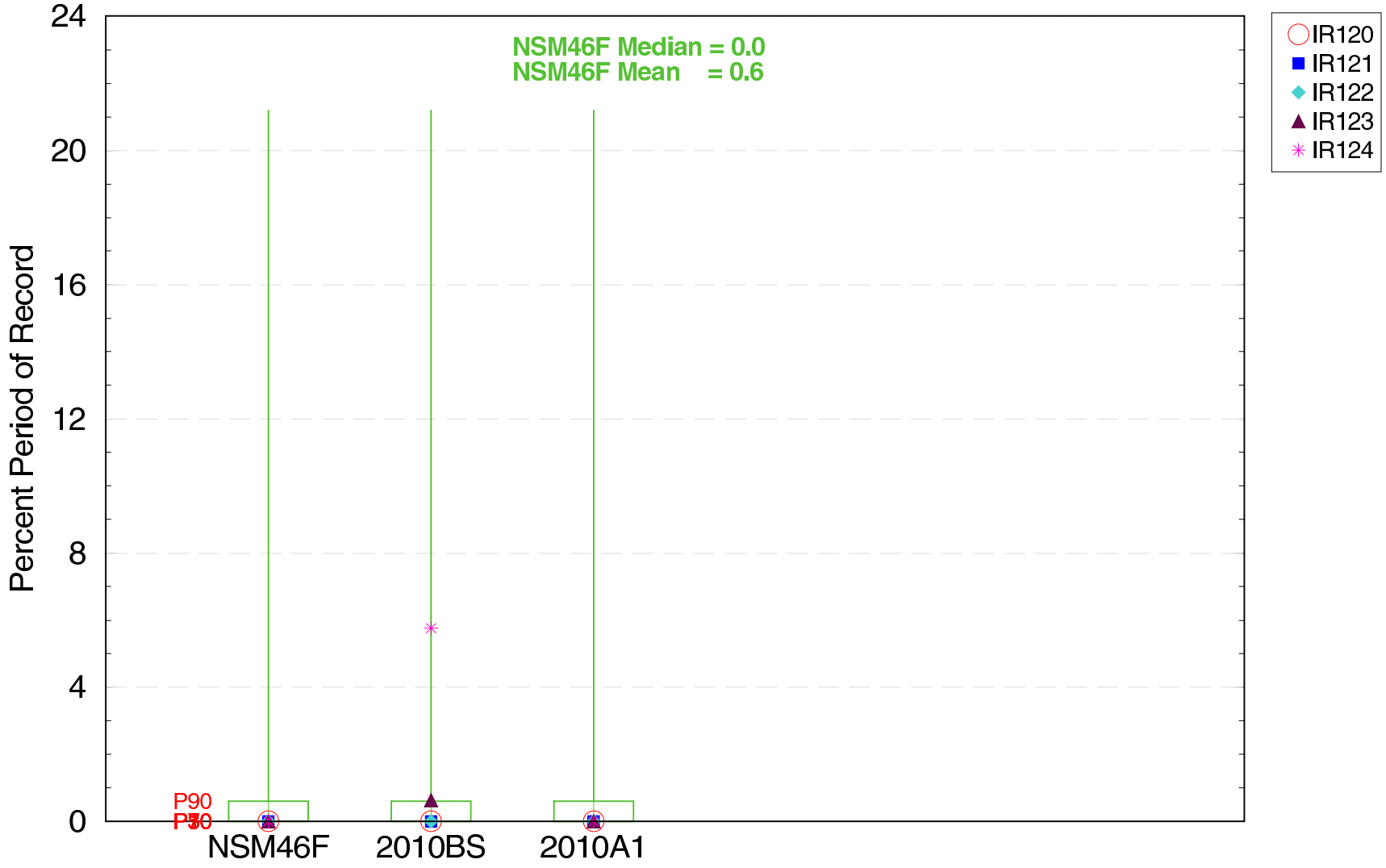

The box–whisker plot represents the min–10–30–50–70–90–max percentiles
for all cells in the NSM46F Ridge & Slough Landscape

For Planning Purposes Only
Run date: Tue Apr 18 21:06:12 2006
SFWMM V5.5.1
CRAP7906

Script used: /nw/cerp_modeling/projects/Acceler8/scripts/GE_Scrip7906/ge3.pl
Filename: ge3_driest_years_cal_ms4_ppor_high_boxplot.fig

RECOVER Performance Measure – GE–E3

Extreme Events in the Marl Marsh Landscape

Percent Period of Record Low Events < −1.0 feet The Dry Season (1965–2000)

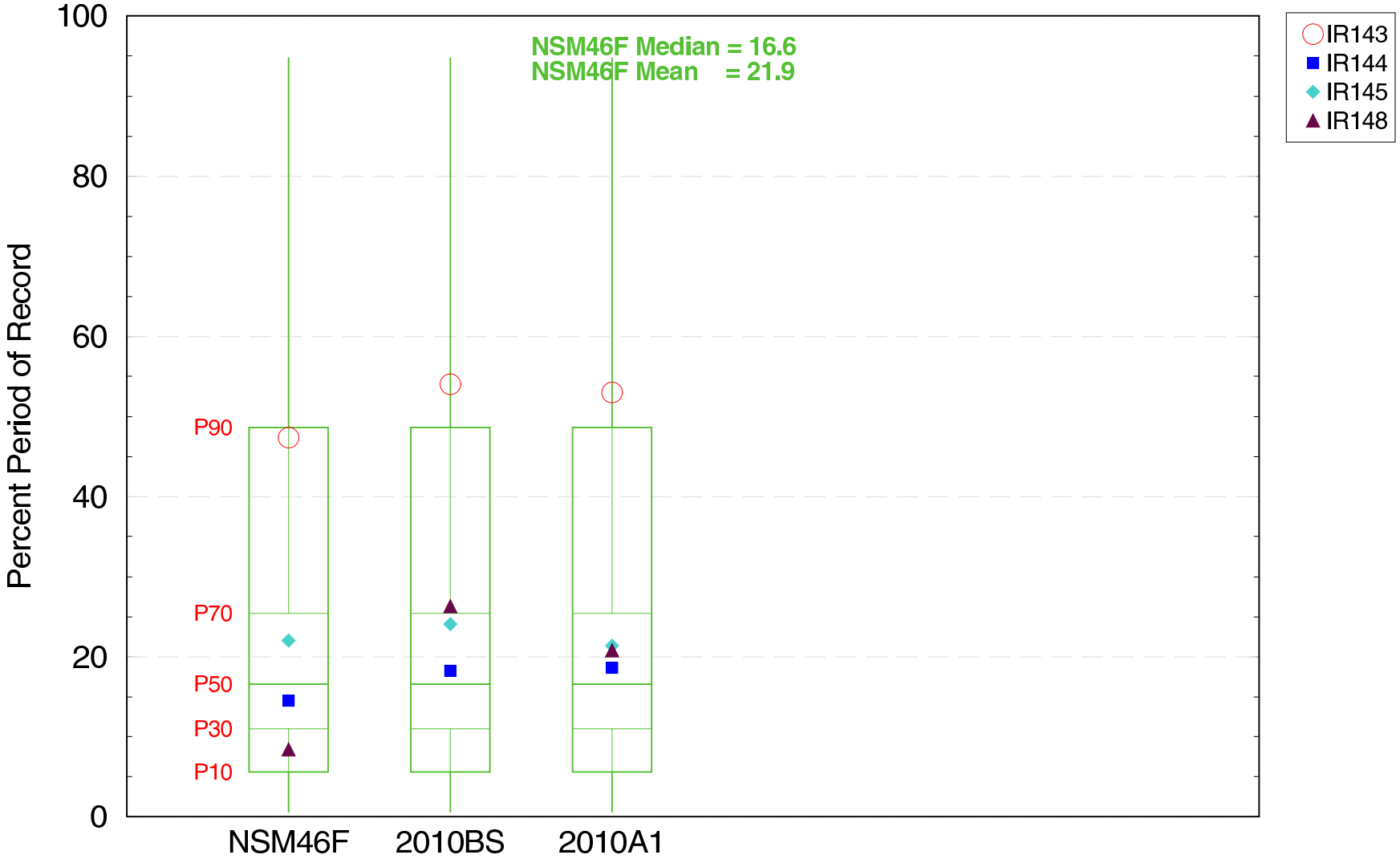

The box–whisker plot represents the min–10–30–50–70–90–max percentiles for all cells in the NSM46F Marl Marsh Landscape

For Planning Purposes Only
Run date: Tue Apr 18 21:06:12 2006
SFWMM V5.5.1
CRAP7906
Script used: /nw/cerp_modeling/projects/Acceler8/scripts/GE_SCRIPTS/ge3.pl
Filename: ge3_dry_season_marl1_ppor_low_boxplot.fig

RECOVER Performance Measure – GE–E3

Extreme Events in the Ridge & Slough (WCA3B)

Number of High Events > 2.5 feet Driest Cal Years (1972,80,81,87,89,93)

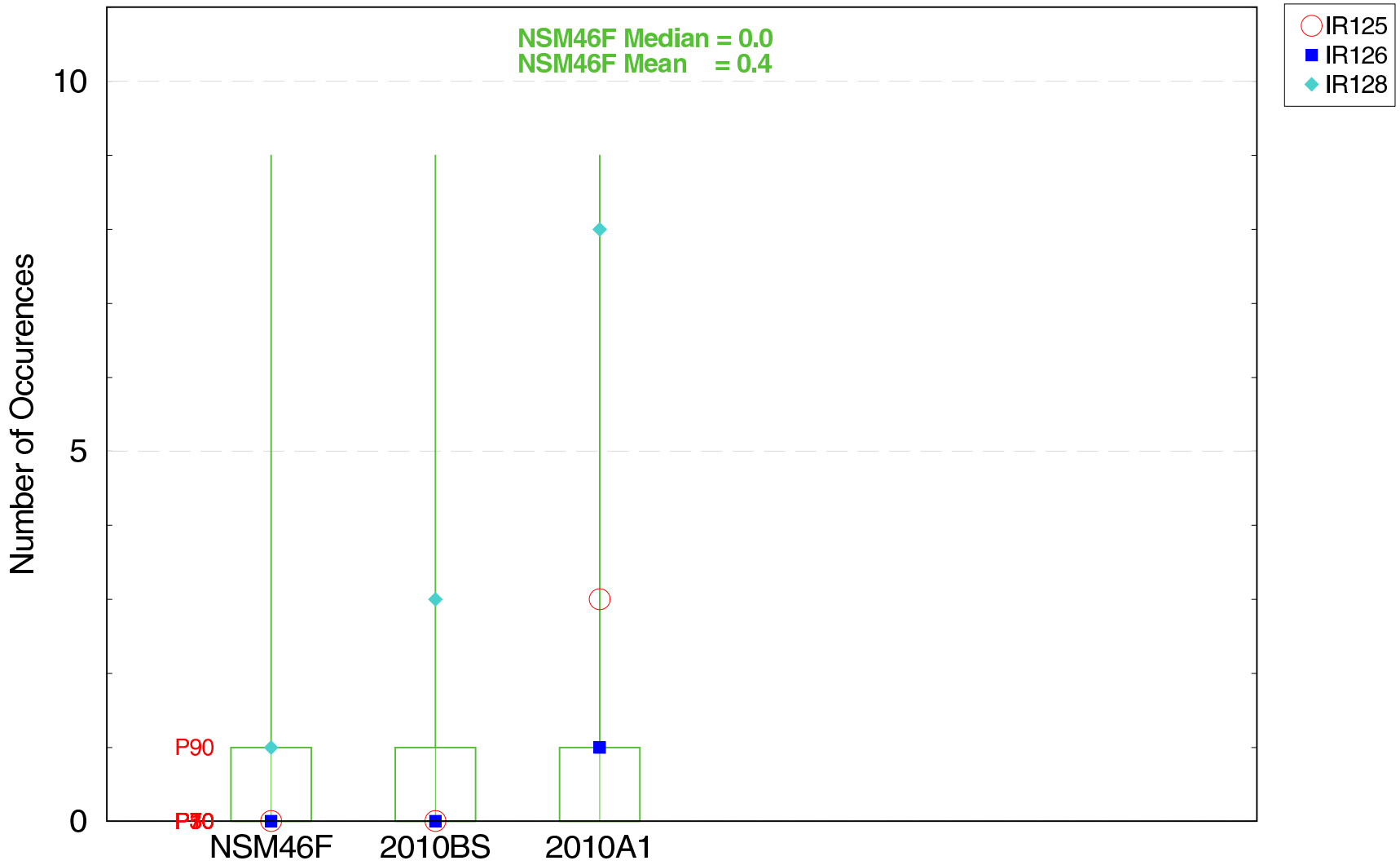

The box–whisker plot represents the min–10–30–50–70–90–max percentiles
for all cells in the NSM46F Ridge & Slough Landscape

For Planning Purposes Only
Run date: Tue Apr 18 21:06:12 2006
SFWMM V5.5.1
CRAP7906

Script used: /nw/cerp_modeling/projects/Acceler8/scripts/GE_Scripts/ge3.pl
Filename: ge3_driest_years_cal_rns5_count_high_boxplot.fig

RECOVER Performance Measure – GE–E3

Extreme Events in the Marl Marsh Landscape

Number of High Events > 1.5 feet The Dry Season (1965–2000)

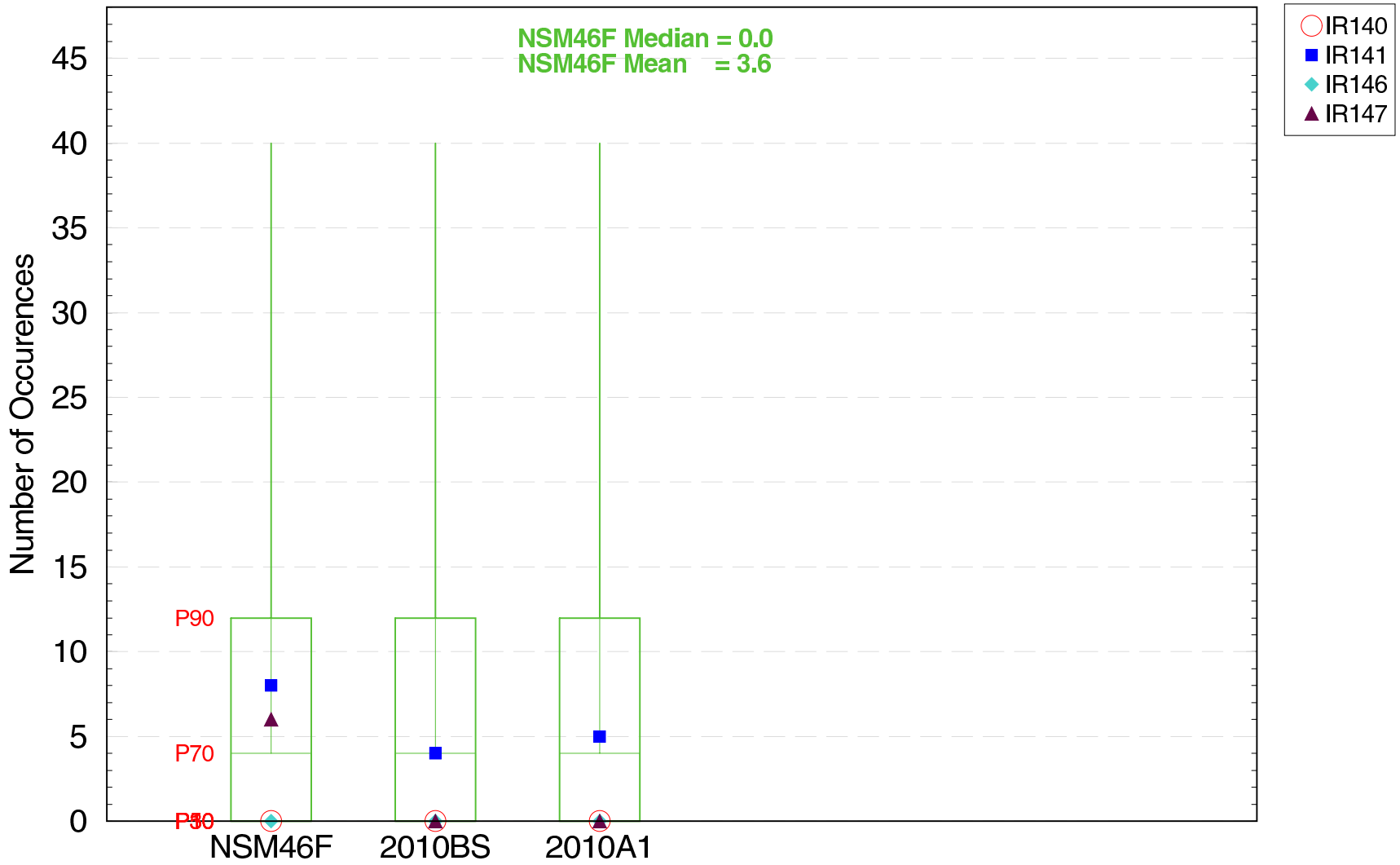

The box–whisker plot represents the min–10–30–50–70–90–max percentiles for all cells in the NSM46F Marl Marsh Landscape

For Planning Purposes Only
Run date: Tue Apr 18 21:06:12 2006
SFWMM V5.5.1
CRAP7906
Script used: /nw/cerp_modeling/projects/Acceler8/scripts/GE_Study/ge3.pl
Filename: ge3_dry_season_marl2_count_high_boxplot.fig

RECOVER Performance Measure – GE–E3

Extreme Events in the Ridge & Slough (WCA3B)

Number of Low Events < −1.0 foot Driest Cal Years (1972,80,81,87,89,93)

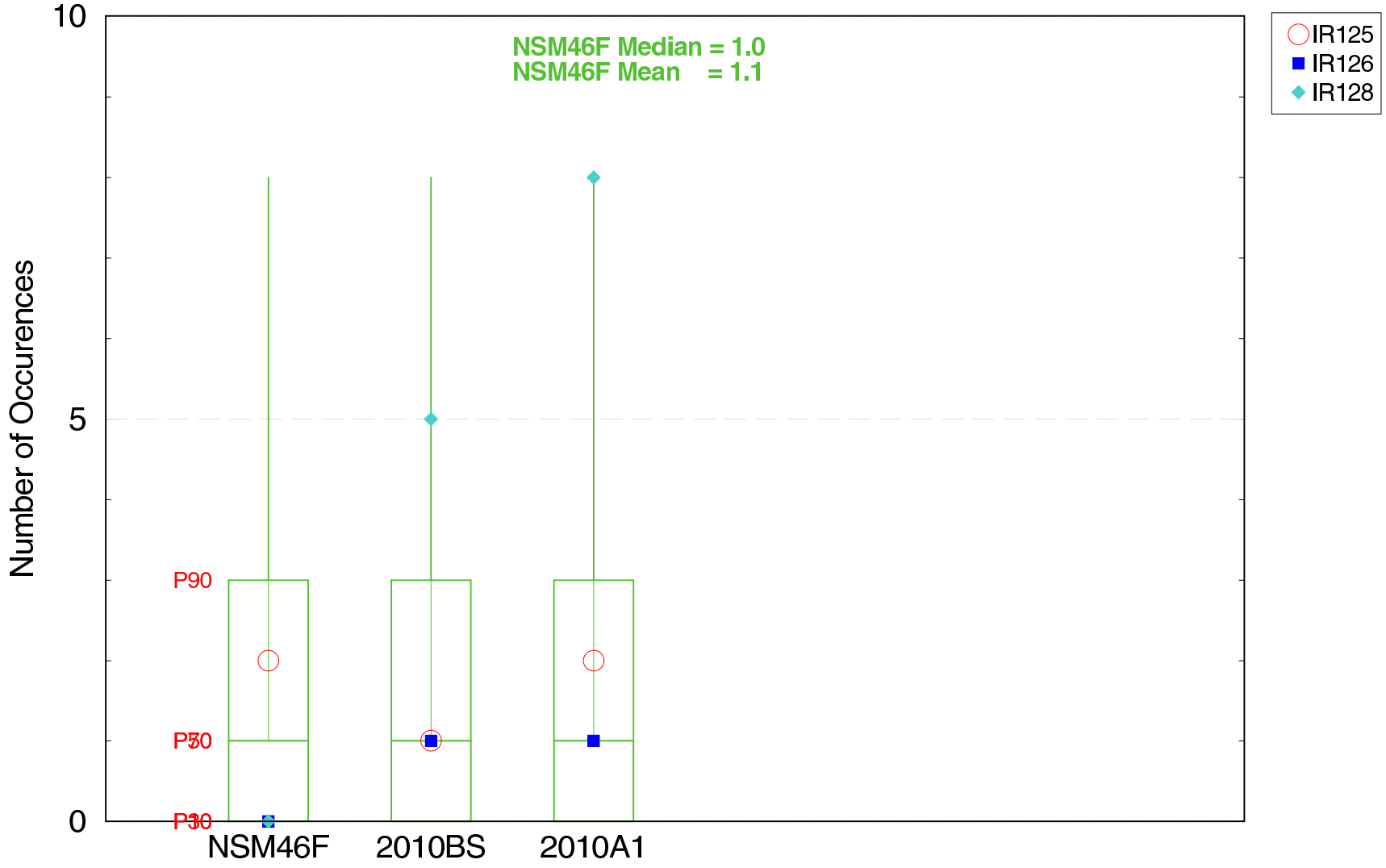

The box−whisker plot represents the min−10−30−50−70−90−max percentiles
for all cells in the NSM46F Ridge & Slough Landscape

For Planning Purposes Only
Run date: Tue Apr 18 21:06:12 2006
SFWMM V5.5.1
CRAP7906

RECOVER Performance Measure − GE−E3

Script used: /nw/cerp_modeling/projects/Acceler8/scripts/GE_SCRIPTS/ge3.pl
Filename: ge3_driest_years_cal_rns5_count_low_boxplot.fig

Extreme Events in the Sawgrass Plains Landscape

Percent Period of Record Low Events < −1.0 feet Driest Cal Years (1972,80,81,87,89,93)

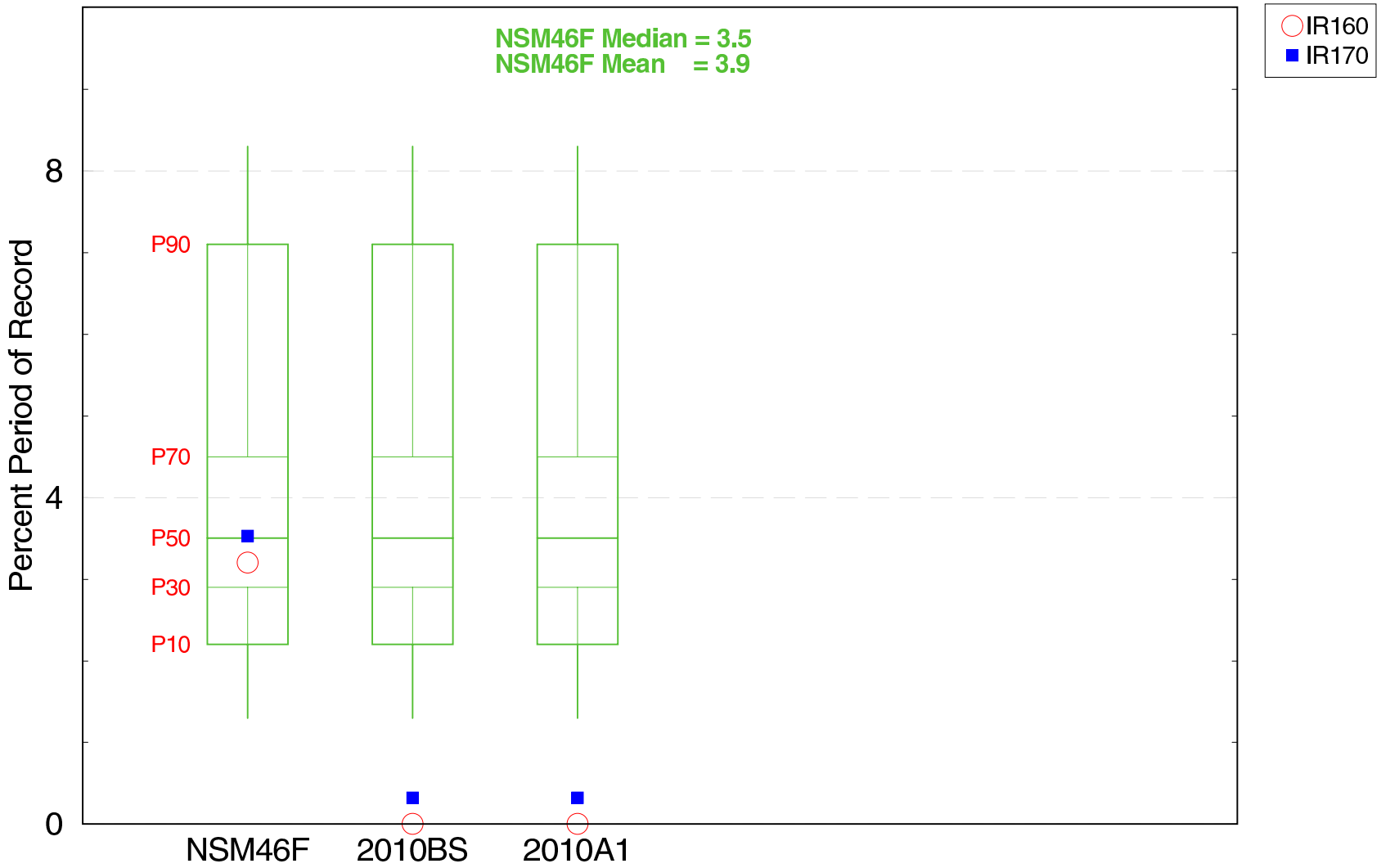

The box−whisker plot represents the min−10−30−50−70−90−max percentiles
for all cells in the NSM46F Wildlife Management Areas Landscape

For Planning Purposes Only
Run date: Tue Apr 18 21:06:12 2006
SFWMM V5.5.1
CRAP7906

Script used: /nw/cerp_modeling/projects/Acceler8/scripts/GE_SCRIPTS/ge3.pl
Filename: ge3_driest_years_cal_wmas_ppor_low_boxplot.fig

RECOVER Performance Measure – GE−E3

Extreme Events in the Ridge & Slough (WCA3B)

Average Duration of High Events (Weeks) > 2.5 feet Driest Cal Years (1972,80,81,87,89,93)

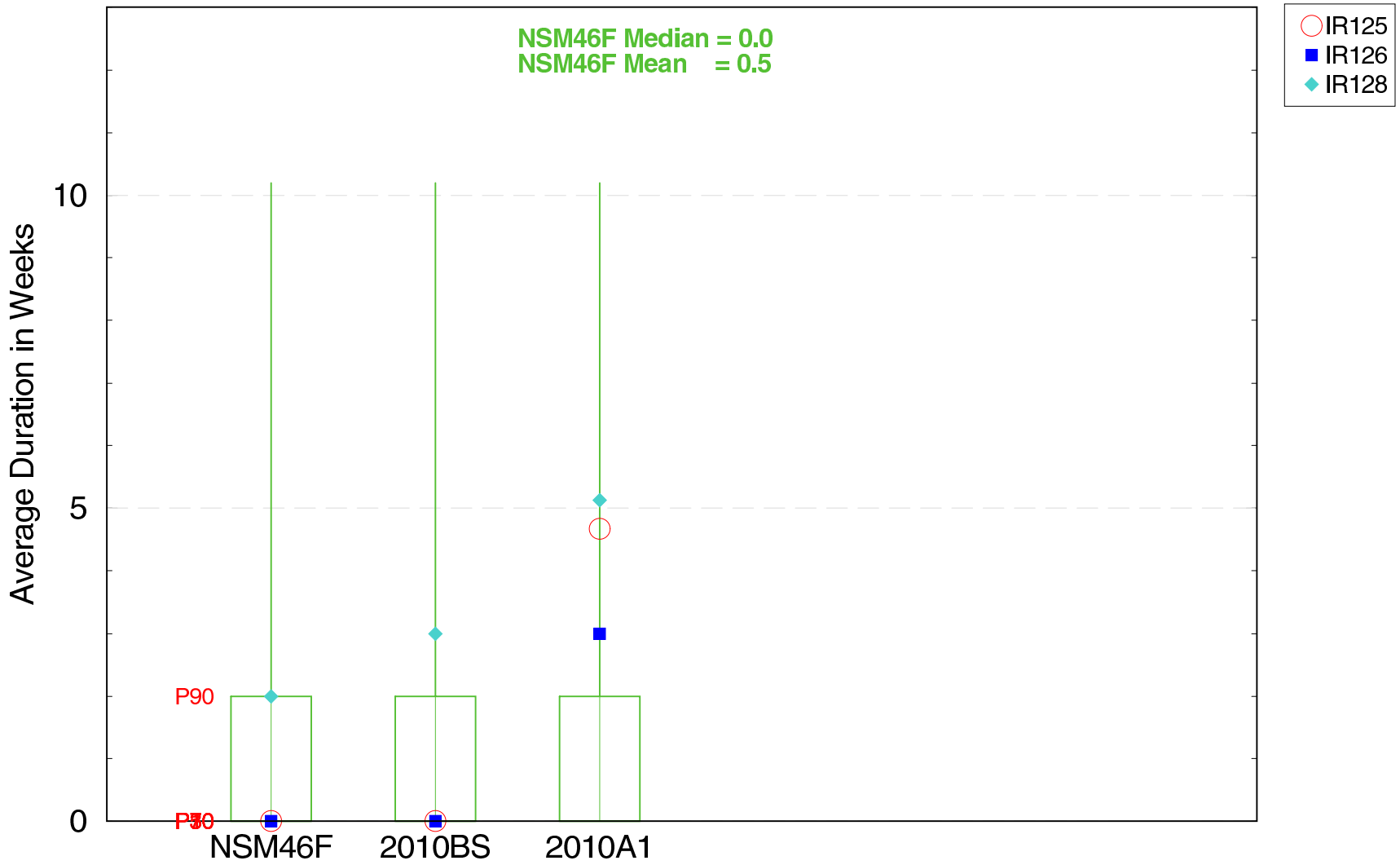

The box–whisker plot represents the min–10–30–50–70–90–max percentiles
for all cells in the NSM46F Ridge & Slough Landscape

For Planning Purposes Only
Run date: Tue Apr 18 21:06:12 2006
SFWMM V5.5.1
CRAP7906

Script used: /nw/cerp_modeling/projects/Acceler8/scripts/GE_Scripts/ge3.pl
Filename: ge3_driest_years_cal_ms5_duration_high_boxplot.fig

RECOVER Performance Measure – GE–E3

Extreme Events in the Ridge & Slough (WCA3B)

Average Duration of Low Events (Weeks) < −1.0 foot Driest Cal Years (1972,80,81,87,89,93)

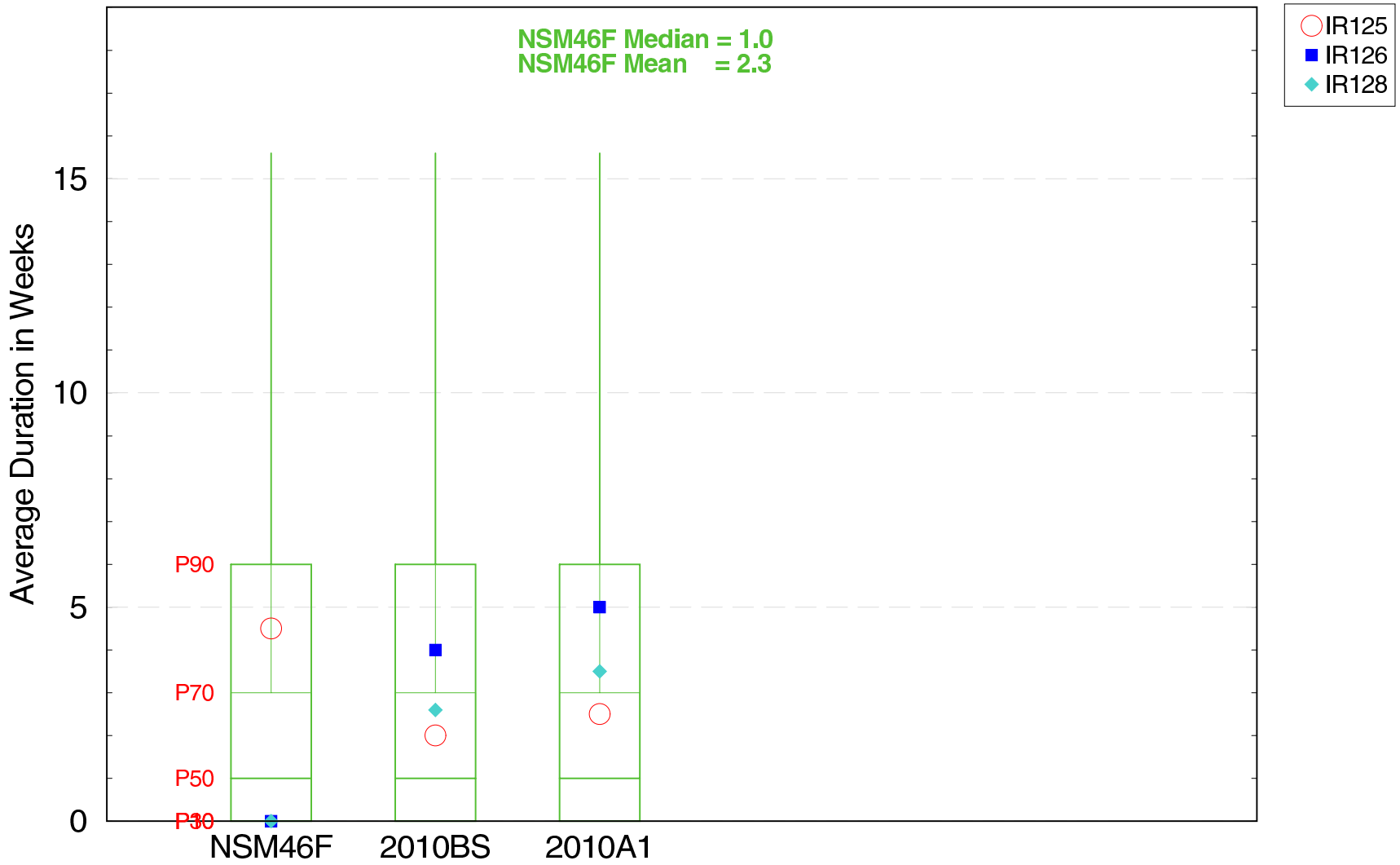

The box−whisker plot represents the min−10−30−50−70−90−max percentiles
for all cells in the NSM46F Ridge & Slough Landscape

For Planning Purposes Only
Run date: Tue Apr 18 21:06:12 2006
SFWMM V5.5.1
CRAP7906

Script used: /nw/cerp_modeling/projects/Acceler8/scripts/GE_SCRIPTS/ge3.pl
Filename: ge3_driest_years_cal_ms5_duration_low_boxplot.fig

RECOVER Performance Measure − GE−E3

Extreme Events in the Ridge & Slough (WCA3B)

Percent Period of Record High Events > 2.5 feet Driest Cal Years (1972,80,81,87,89,93)

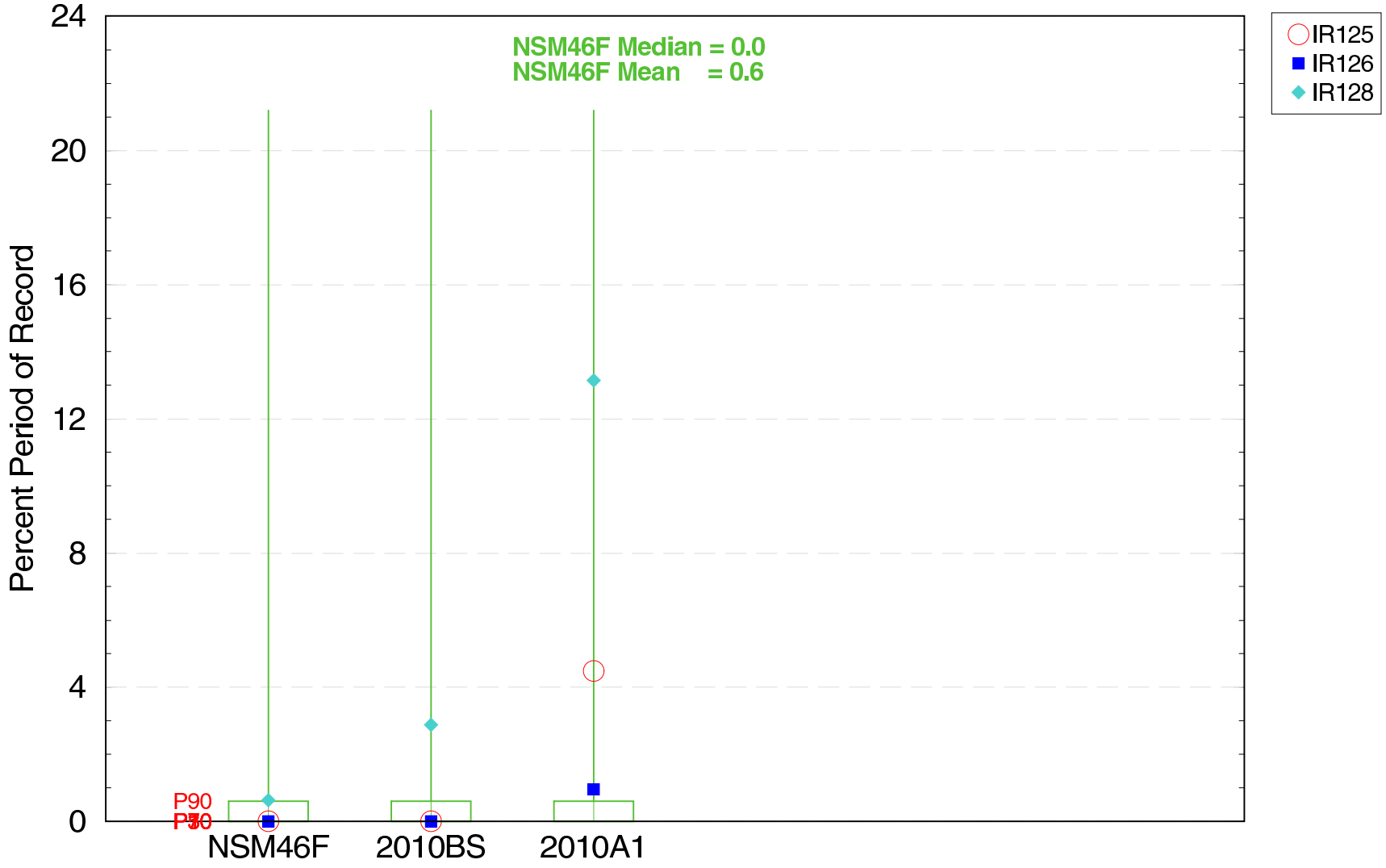

The box–whisker plot represents the min–10–30–50–70–90–max percentiles
for all cells in the NSM46F Ridge & Slough Landscape

For Planning Purposes Only
Run date: Tue Apr 18 21:06:12 2006
SFWMM V5.5.1
CRAP7906

Script used: /nw/cerp_modeling/projects/Acceler8/scripts/GE_Scripts/ge3.pl
Filename: ge3_driest_years_cal_ms5_ppor_high_boxplot.fig

RECOVER Performance Measure – GE–E3

Extreme Events in the Sawgrass Plains Landscape

Number of Low Events < −1.0 foot Driest Cal Years (1972,80,81,87,89,93)

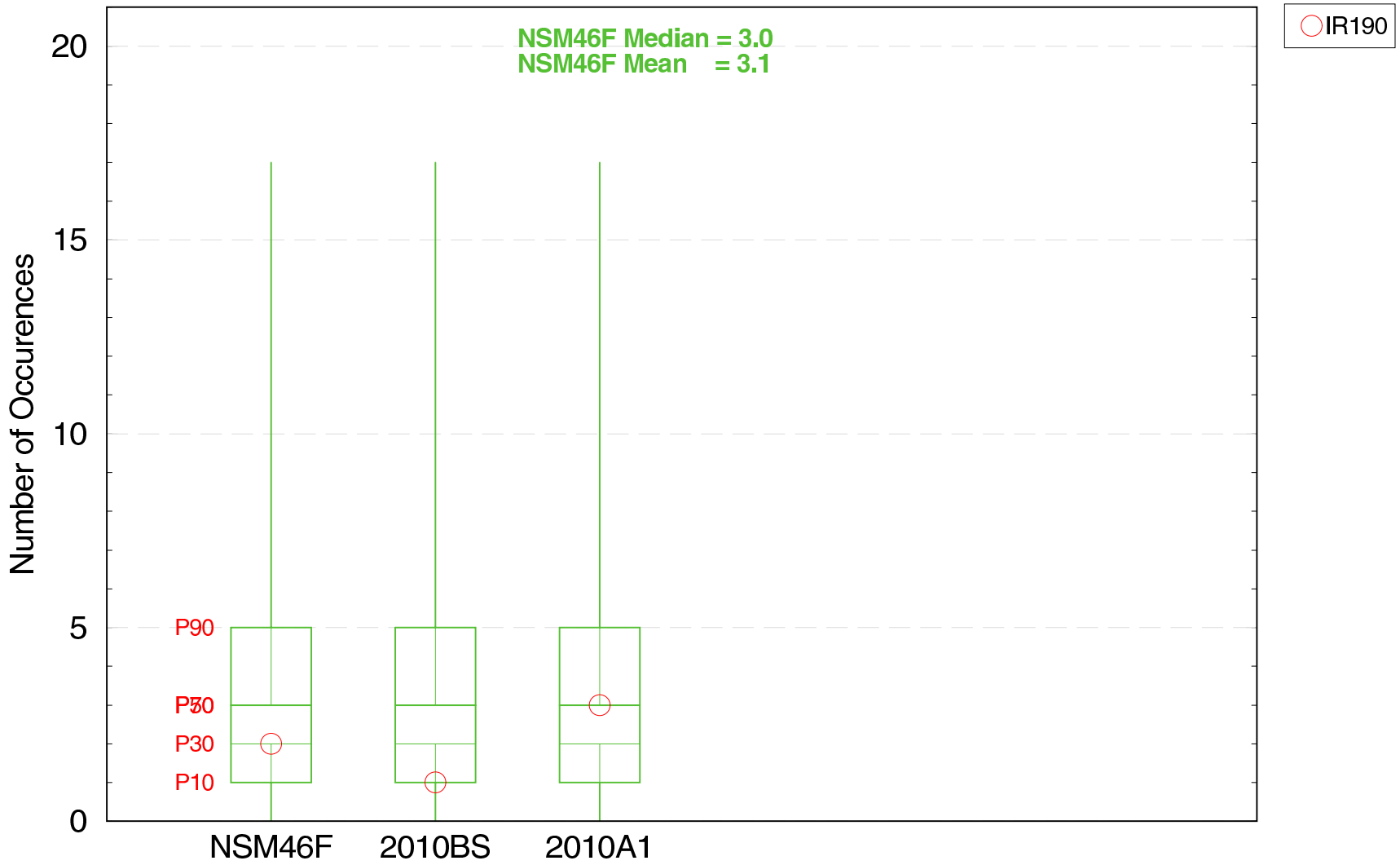

The box−whisker plot represents the min−10−30−50−70−90−max percentiles
for all cells in the NSM46F Sawgrass Plains Landscape

For Planning Purposes Only
Run date: Tue Apr 18 21:06:12 2006
SFWMM V5.5.1
CRAP7906

Script used: /nw/cerp_modeling/projects/Acceler8/scripts/GE_SCRIPTS/ge3.pl
Filename: ge3_driest_years_cal_saw_count_low_boxplot.fig

RECOVER Performance Measure − GE−E3

Extreme Events in the Sawgrass Plains Landscape

Number of High Events > 2.0 feet Driest Cal Years (1972,80,81,87,89,93)

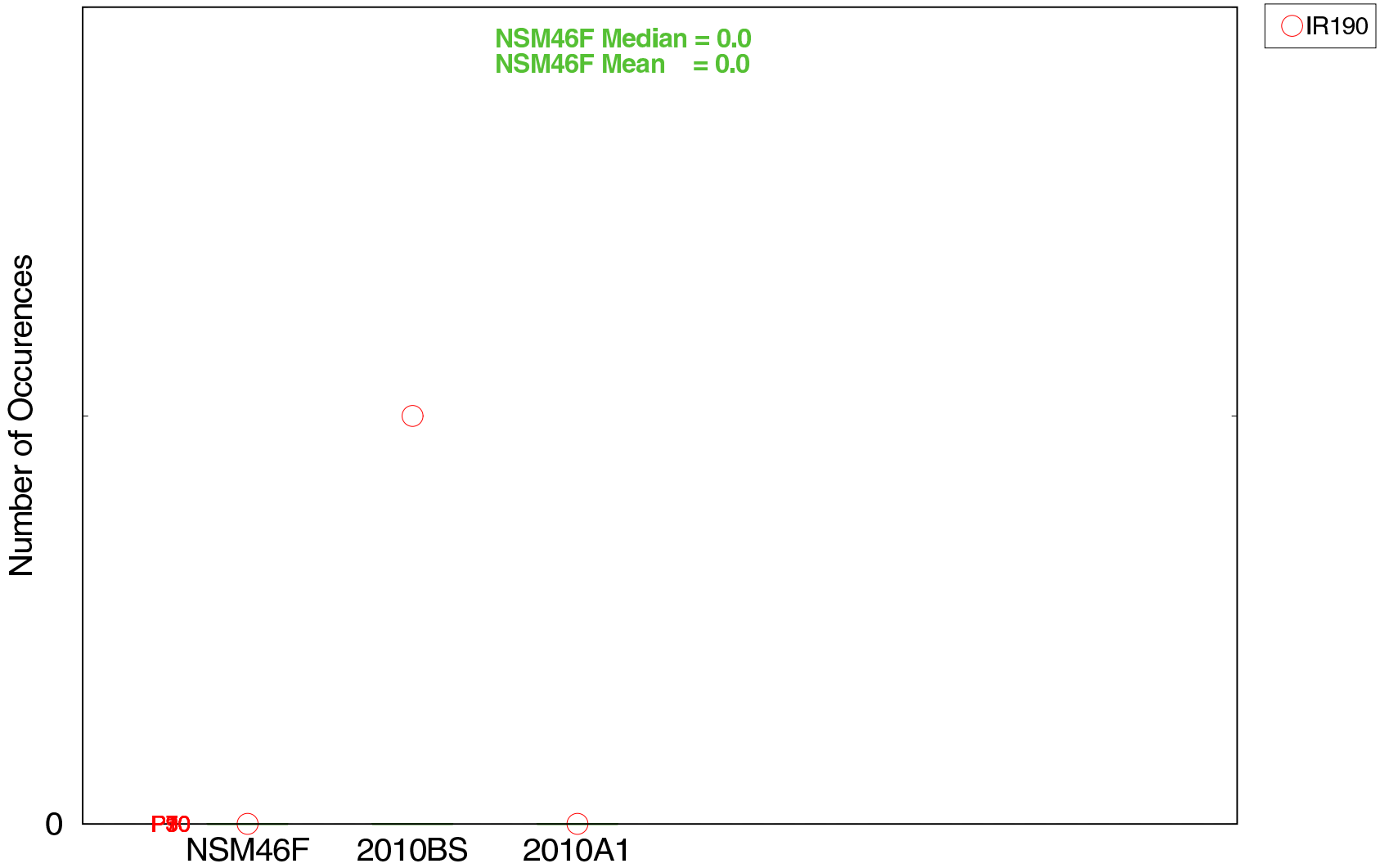

The box–whisker plot represents the min–10–30–50–70–90–max percentiles
for all cells in the NSM46F Sawgrass Plains Landscape

For Planning Purposes Only
Run date: Tue Apr 18 21:06:12 2006
SFWMM V5.5.1
CRAP7906
Script used: /nw/cerp_modeling/projects/Acceler8/scripts/GE_Scrip7906/ge3.pl
Filename: ge3_driest_years_cal_saw_count_high_boxplot.fig

RECOVER Performance Measure – GE–E3

Extreme Events in the Sawgrass Plains Landscape

Percent Period of Record High Events > 2.0 feet Driest Cal Years (1972,80,81,87,89,93)

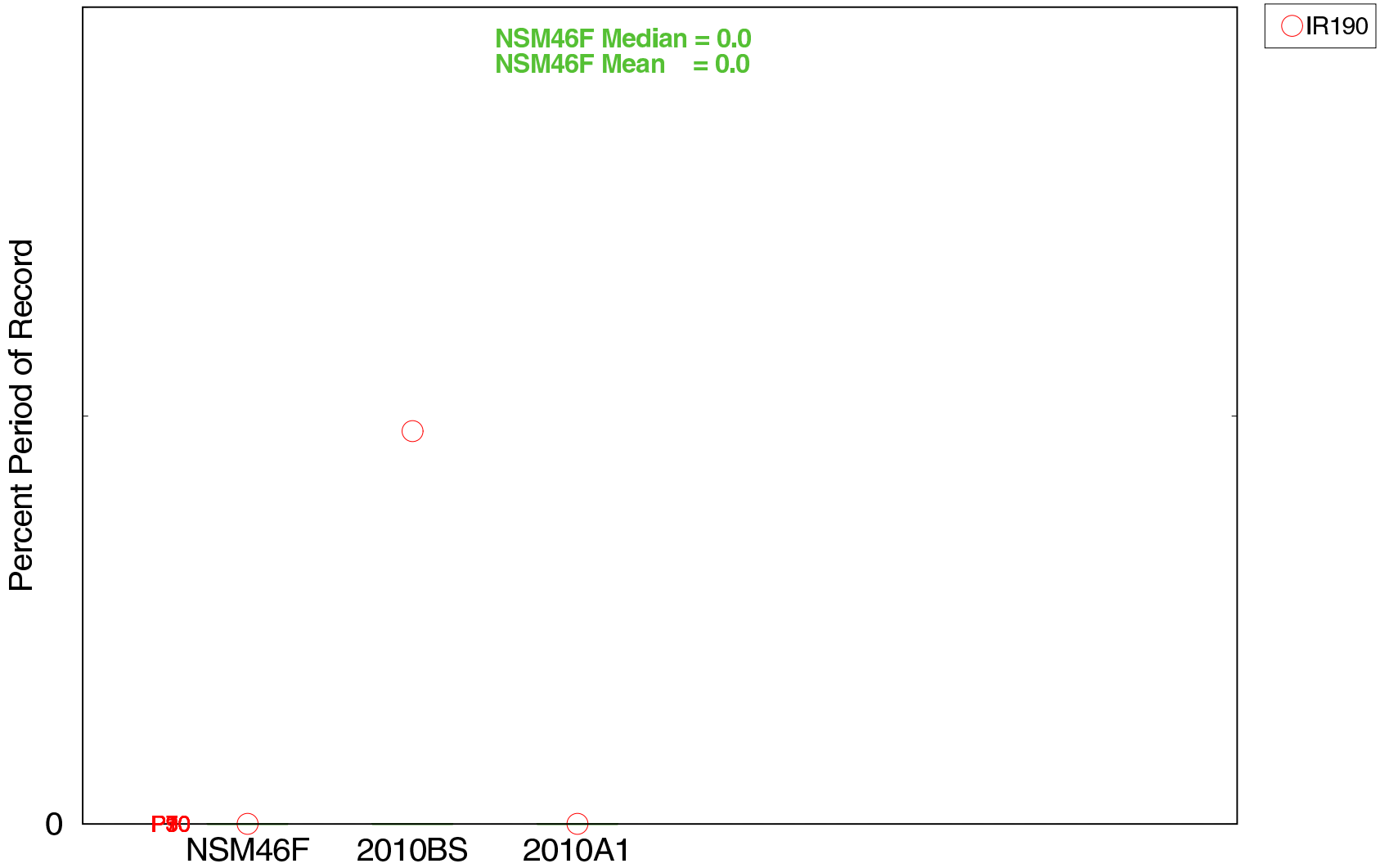

The box–whisker plot represents the min–10–30–50–70–90–max percentiles
for all cells in the NSM46F Sawgrass Plains Landscape

For Planning Purposes Only
Run date: Tue Apr 18 21:06:12 2006
SFWMM V5.5.1
CRAP7906
Script used: /nw/cerp_modeling/projects/Acceler8/scripts/GE_SCRIPTS/ge3.pl
Filename: ge3_driest_years_cal_saw_ppor_high_boxplot.fig

RECOVER Performance Measure – GE–E3

Extreme Events in the Sawgrass Plains Landscape

Average Duration of High Events (Weeks) > 2.0 feet Driest Cal Years (1972,80,81,87,89,93)

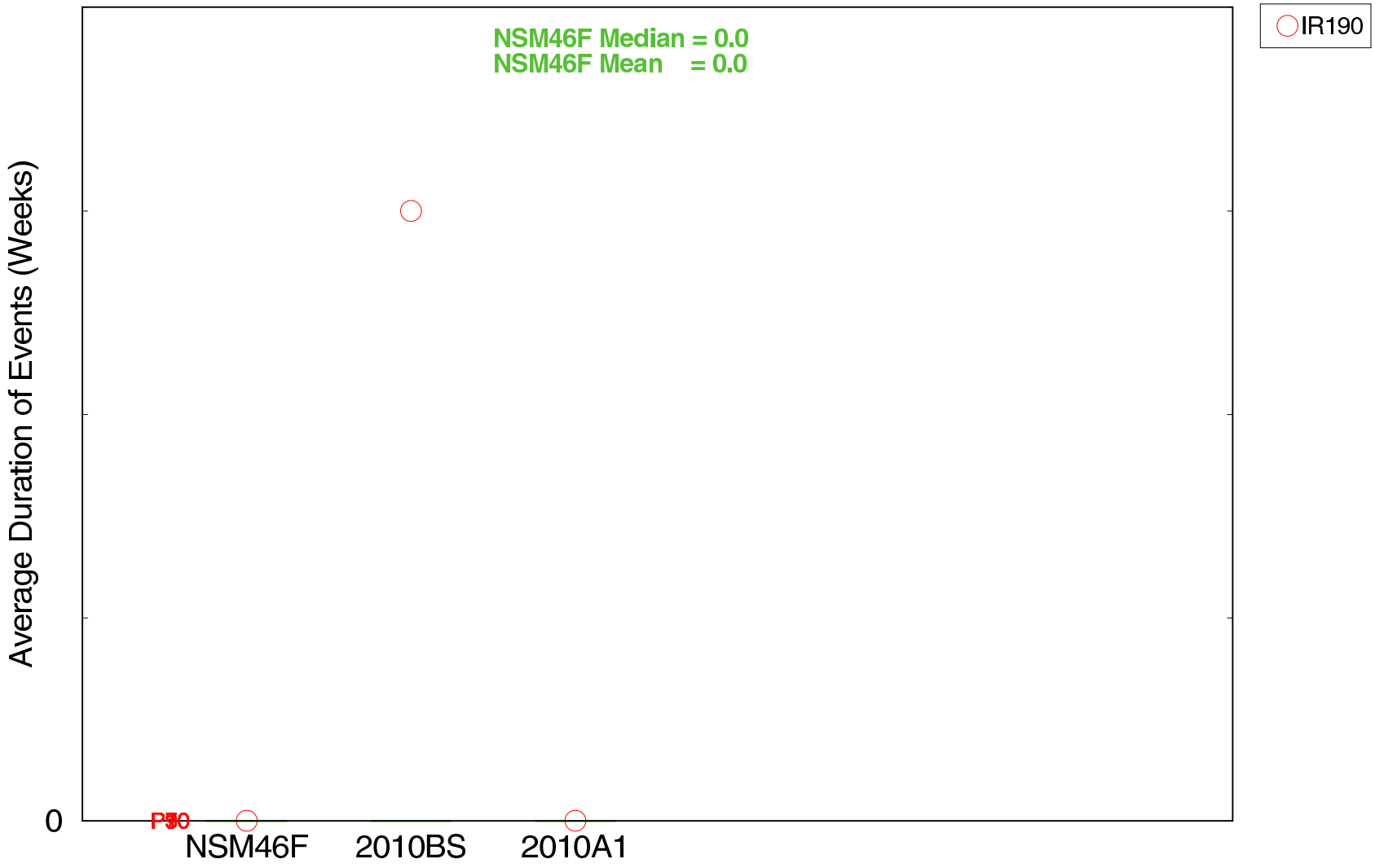

The box–whisker plot represents the min–10–30–50–70–90–max percentiles
for all cells in the NSM46F Sawgrass Plains Landscape

For Planning Purposes Only
Run date: Tue Apr 18 21:06:12 2006
SFWMM V5.5.1
CRAP7906

Script used: /nw/cerp_modeling/projects/Acceler8/scripts/GE_Scrip7906/ge3.pl
Filename: ge3_driest_years_cal_saw_duration_high_boxplot.fig

RECOVER Performance Measure – GE–E3