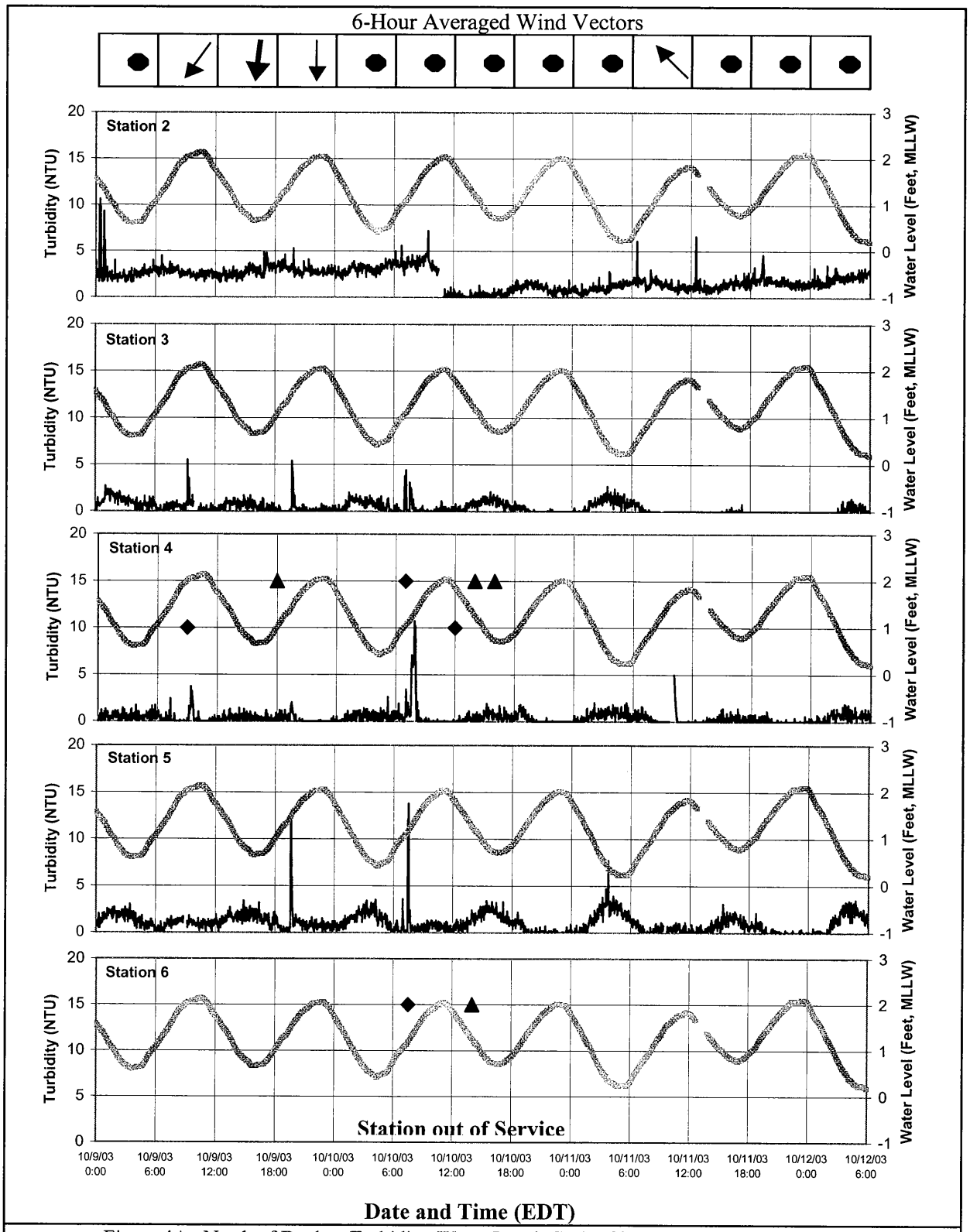

Figure 4A. North of Docks: Turbidity, Water Level, Cruise Ship, and Weather Data for Key West, Florida, October 9 to 12, 2003. (Data collected every 2 minutes.)

Plotted Data		6-Hour Averaged Wind Vectors		
		Symbol	Speed (mph)	Blowing To
	Turbidity	●	0 - 4.9	---
	Water Level	↙	5.0 - 9.9	SW
◆	Ship Arrival	→	10.0 - 14.9	E
▲	Ship Departure	←	14.9 - 20.0	W

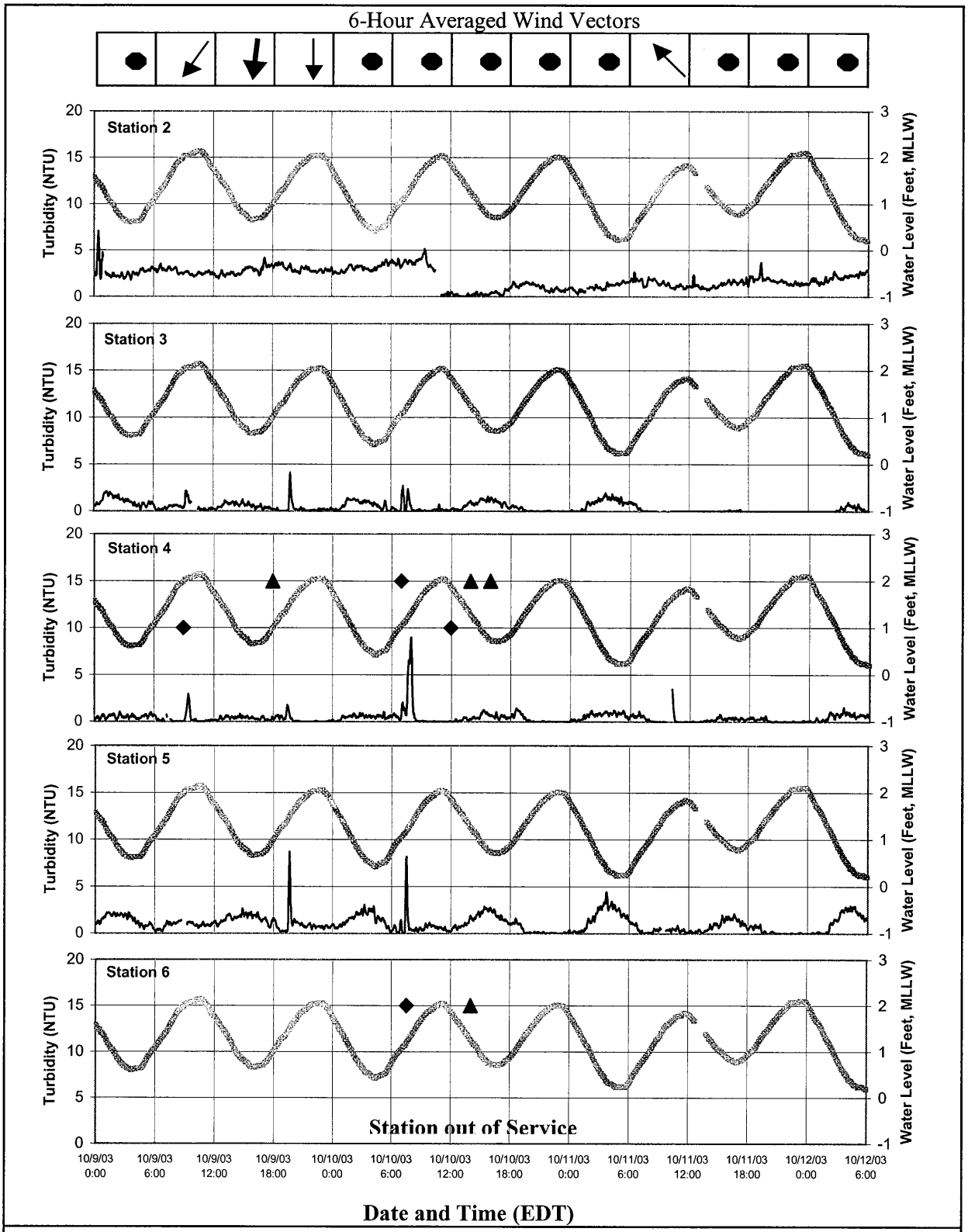

Figure 4B. North of Docks: 8-Minute Rolling Averages for Turbidity, Water Level, Cruise Ship, and Weather Data for Key West, Florida, October 9 to 12, 2003.

Plotted Data	6-Hour Averaged Wind Vectors: Symbol	Speed (mph)	Blowing To
Turbidity	●	0 - 4.9	---
Water Level	↙	5.0 - 9.9	SW
◆ Ship Arrival	→	10.0 - 14.9	E
▲ Ship Departure	←	14.9 - 20.0	W

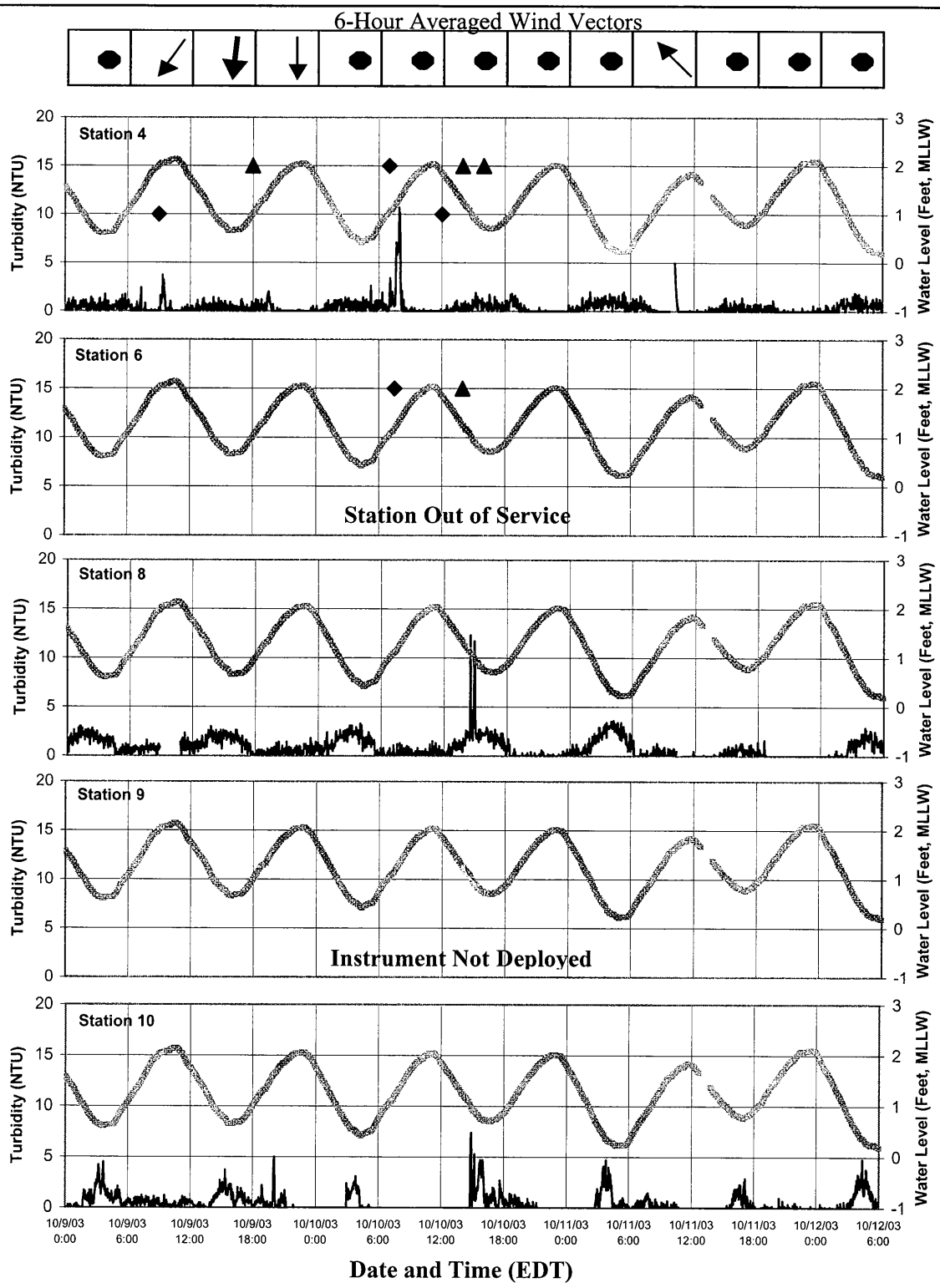

Figure 5A. South of Docks: Turbidity, Water Level, Cruise Ship, and Weather Data for Key West, Florida, October 9 to 12, 2003. (Data collected every 2 minutes.)

Plotted Data		6-Hour Averaged Wind Vectors		
		Symbol	Speed (mph)	Blowing To
	Turbidity	●	0 - 4.9	---
	Water Level	↙	5.0 - 9.9	SW
◆	Ship Arrival	→	10.0 - 14.9	E
▲	Ship Departure	←	14.9 - 20.0	W

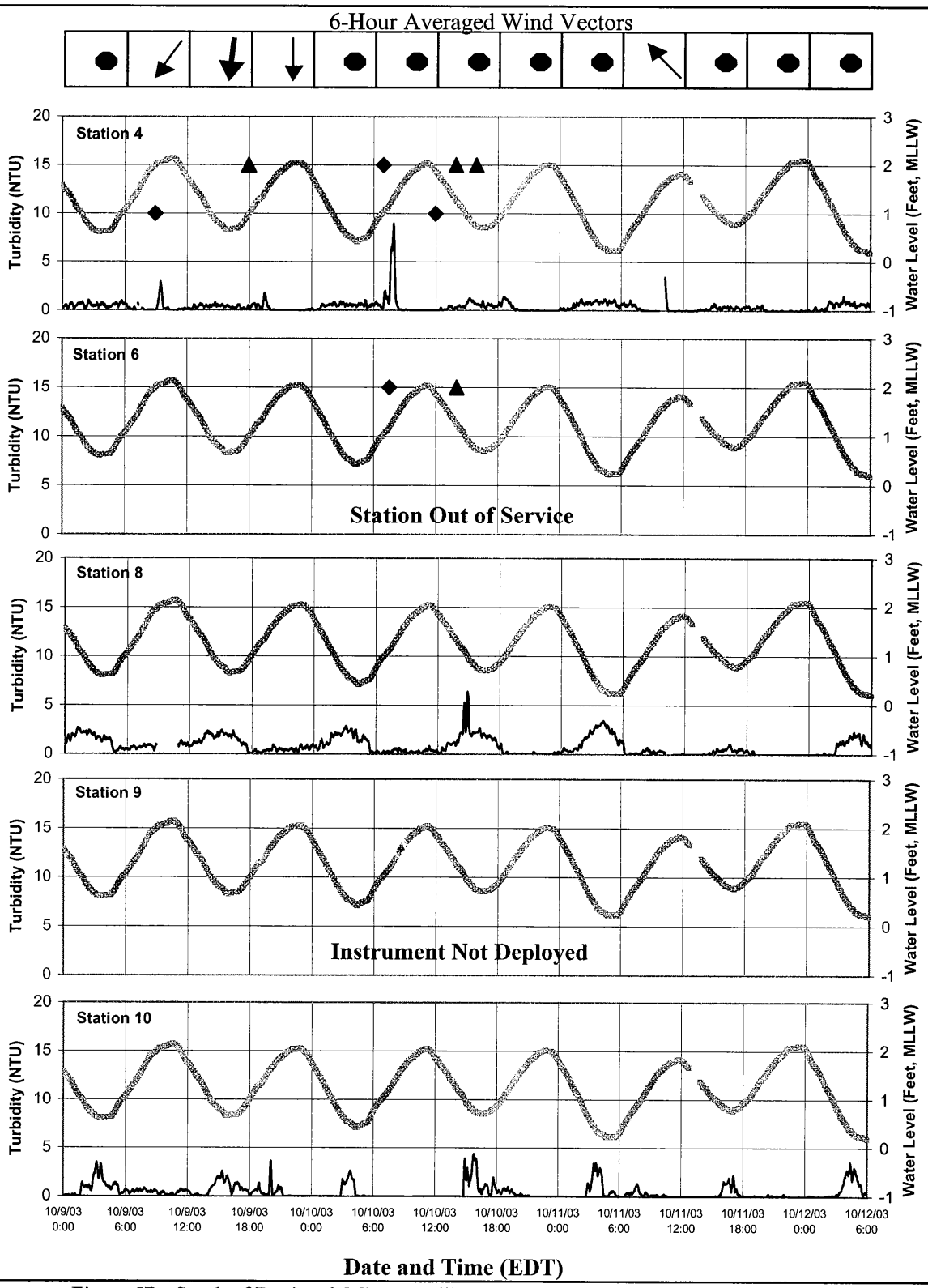

Figure 5B. South of Docks: 8-Minute Rolling Averages for Turbidity, Water Level, Cruise Ship, and Weather Data for Key West, Florida, October 9 to 12, 2003.

Plotted Data		6-Hour Averaged Wind Vectors		
		Symbol	Speed (mph)	Blowing To
	Turbidity	●	0 - 4.9	---
	Water Level	↙	5.0 - 9.9	SW
◆	Ship Arrival	→	10.0 - 14.9	E
▲	Ship Departure	←	14.9 - 20.0	W

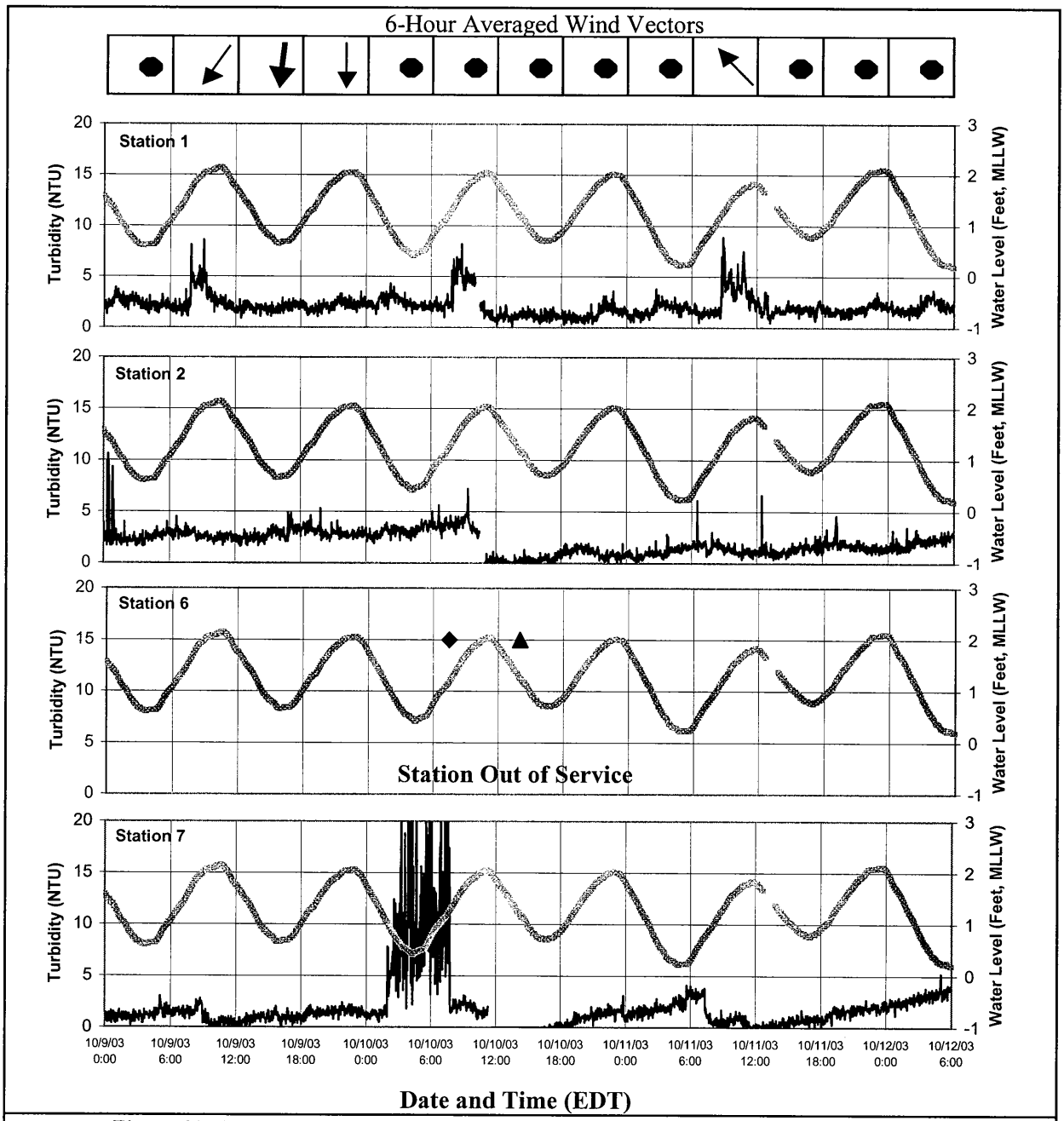

Figure 6A. Protected Areas: Turbidity, Water Level, Cruise Ship, and Weather Data for Key West, Florida, October 9 to 12, 2003. (Data collected every 2 minutes.)

Plotted Data		6-Hour Averaged Wind Vectors		
		Symbol	Speed (mph)	Blowing To
	Turbidity		0 - 4.9	---
	Water Level		5.0 - 9.9	SW
◆	Ship Arrival		10.0 - 14.9	E
▲	Ship Departure		14.9 - 20.0	W

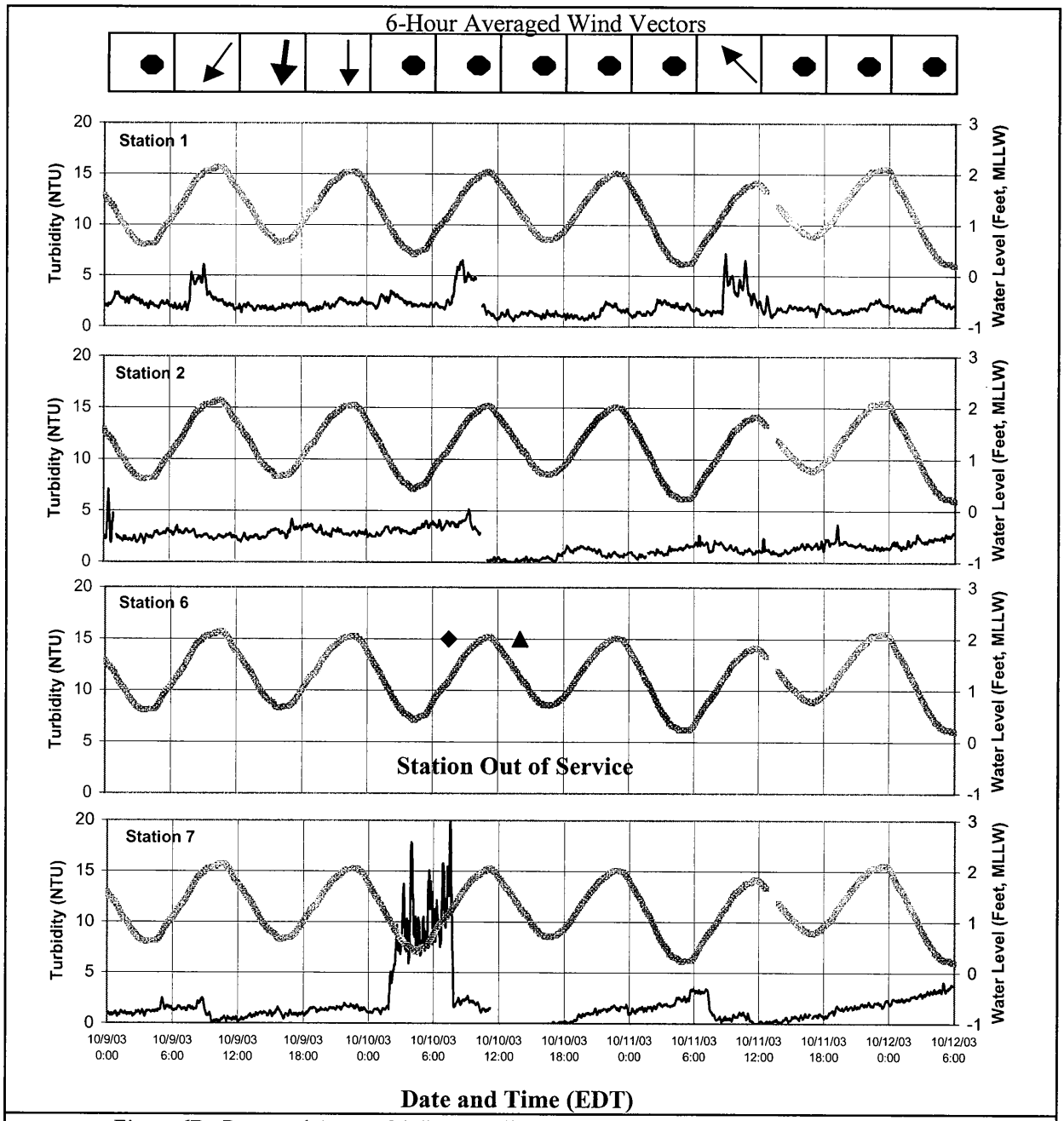

Figure 6B. Protected Areas: 8-Minute Rolling Averages for Turbidity, Water Level, Cruise Ship, and Weather Data for Key West, Florida, October 9 to 12, 2003.

Plotted Data		6-Hour Averaged Wind Vectors		
		Symbol	Speed (mph)	Blowing To
	Turbidity	●	0 - 4.9	---
	Water Level	↙	5.0 - 9.9	SW
◆	Ship Arrival	→	10.0 - 14.9	E
▲	Ship Departure	←	14.9 - 20.0	W