PORT EVERGLADES HARBOR
BROWARD COUNTY, FLORIDA
PROJECT CONDITION SURVEY



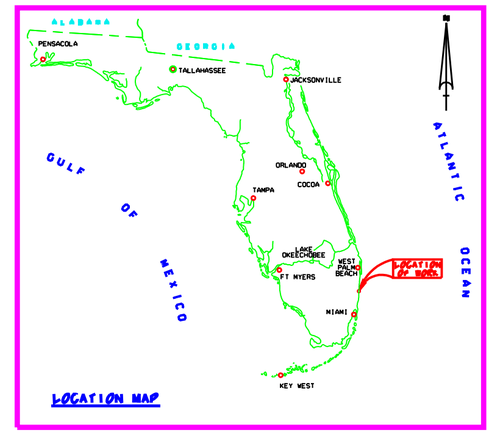

SURVEY NOTES:

1. REFER TO SURVEY NO. 06-050.
2. ELEVATIONS ARE IN FEET AND TENTHS AND REFER TO MEAN LOWER LOW WATER WHICH IS 0.95 FEET BELOW NGVD 1929 FOR THE ENTRANCE CHANNEL & TURNING BASIN AND 0.89 FEET BELOW NGVD 1929 FOR THE SOUTHPORT CHANNELS.
3. ALL ELEVATIONS ARE BELOW THE REFERENCE PLANE UNLESS PRECEDED BY A (-) SIGN.
4. TIDAL REDUCTIONS WERE MADE FROM A STAFF. SEE TABULATION ON THIS SHEET FOR BENCHMARK AND LOCATION.
5. PLANE COORDINATES ARE BASED ON THE TRANSVERSE MERCATOR PROJECTION FOR THE EAST ZONE OF FLORIDA AND REFERENCED TO NORTH AMERICAN DATUM OF 1983 (NAD83).
6. ALL AZIMUTHS ARE GRID, RECKONED CLOCKWISE FROM SOUTH.
7. ALL STATIONING REFERS TO THE CENTERLINE OF THE CHANNEL.
8. SURVEY WAS PERFORMED USING DIFFERENTIAL GPS FOR POSITIONING AND UTILIZING THE USCG NAVBEACON SYSTEM AS THE REFERENCE SITE. VERTICAL MEASUREMENTS WERE MADE USING A RESON MULTI-BEAM ECHO SOUNDER WITH A 200KHZ (HIGH FREQUENCY) HULL-MOUNTED TRANSDUCER.

VESSEL	DATE OF SURVEY	CUT
FLORIDA	07-09 DEC 2005	E.C., TURNING BASIN SOUTHPORT CUTS 1-3. DANIA CUT-OFF

9. AIDS TO NAVIGATION WERE NOT LOCATED DURING THIS SURVEY.
10. THE INFORMATION DEPICTED ON THIS MAP REPRESENTS THE RESULTS OF SURVEYS MADE ON THE DATES INDICATED ABOVE AND CAN ONLY BE CONSIDERED AS INDICATING THE GENERAL CONDITIONS AT THAT TIME. THIS CHART IS SOLELY FOR THE DISTRIBUTION OF AVAILABLE DEPTHS AT THE TIME OF THE SURVEY AND IS NOT TO BE USED FOR NAVIGATION.
11. SURVEY ACCURACY PERFORMANCE STANDARDS, QUAILTY CONTROL, AND QUALITY ASSURANCE REQUIREMENTS WERE FOLLOWED DURING THIS SURVEY IN ACCORDANCE WITH USACE EM 1110-2-1003, HYDROGRAPHIC SURVEYING, 1 JAN 2002.

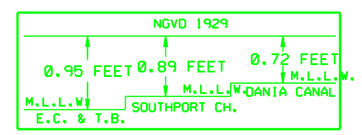

RELATIONSHIP BETWEEN NGVD 1929 AND NOAA MEAN LOWER LOW WATER TIDAL DATUM (1960-1978 EPOCH)

BENCHMARK	NGVD ELEV. (FT)	LOCATION
NO.5 1973	4.86	MDP @ I.T. PARKER PARK

LEGEND	
BM	BENCHMARK
	LIGHTED BEACON
	GREEN DAYBEACON
	RED DAYBEACON
	RED LIGHTED BUOY
	GREEN LIGHTED BUOY
C	CAN BUOY
N	NUN BUOY
	TIDE STAFF

US Army Corps of Engineers
Jacksonville District

SAFETY ON THIS JOB DEPENDS ON YOU

No.	Symbol	Zone	Description	Approved

DEPARTMENT OF THE ARMY
JACKSONVILLE DISTRICT, CORPS OF ENGINEERS
JACKSONVILLE, FLORIDA

Inv. No. DACW17-XX-X-XXXX
Dates: XX XXX XXXX
Scale: AS SHOWN
Plot date: XX XX XXXX
Plot scale: XXX

Designed by: KJB
Dwn by: JRW
Chd by: JRW

Dates: DEC 2005
D.O.FILE NO.

File name: 06-050SHEIDLOGN
Reference files: BBORGN.DGN
NCWFLMAP.DGN
PTEVTOPO.DGN
PTEVINDX.DGN

PORT EVERGLADES HARBOR, FLORIDA
PROJECT CONDITION SURVEY
31-FOOT THRU 45-FOOT PROJECT
COVER AND INDEX PLAN

DRAWING NO.
1/13

SHEET 1 OF 10

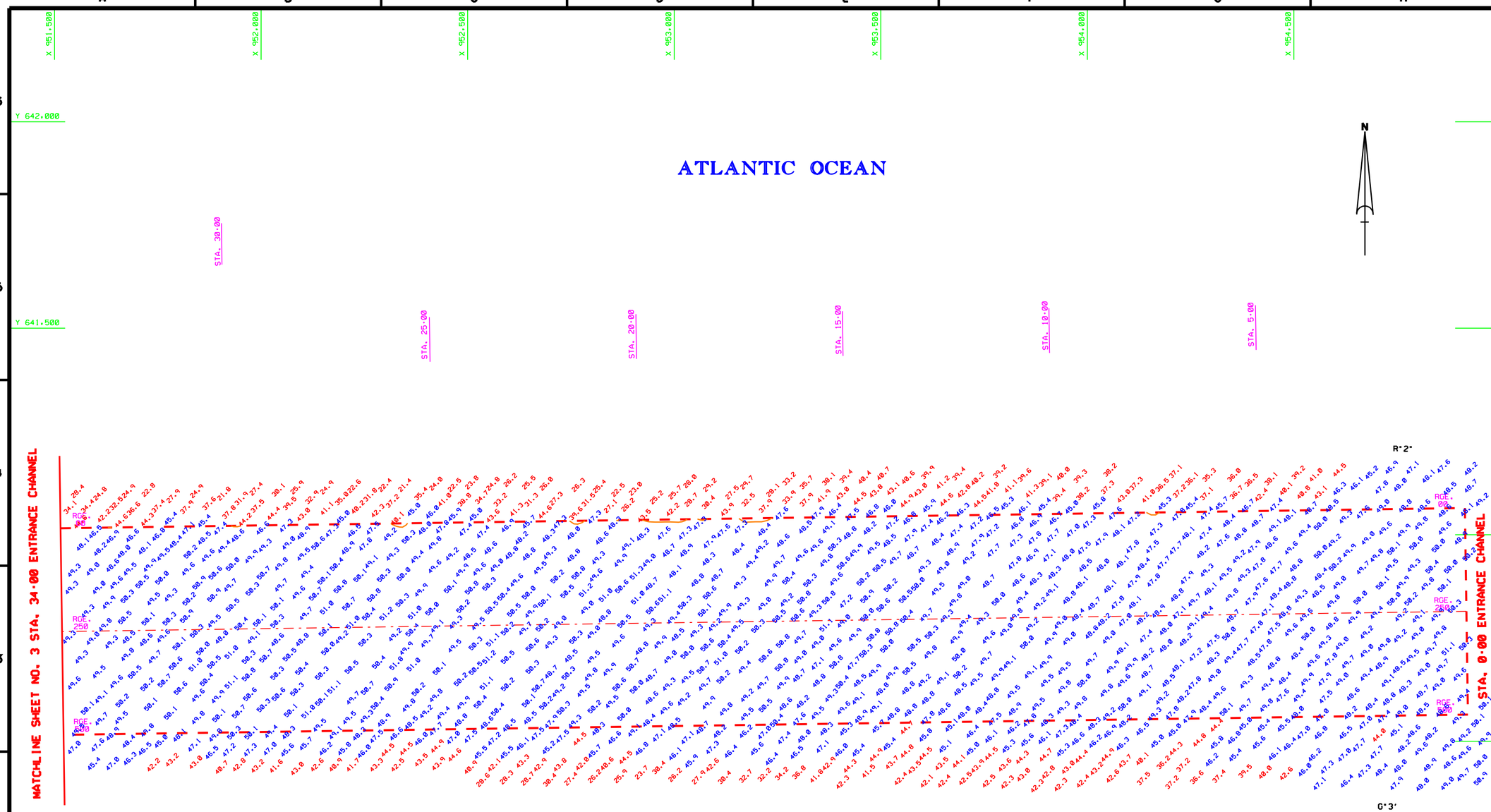

AIDS TO NAVIGATION	PLANE COORDINATES		LATITUDE	LONGITUDE
	X	Y		
LT. BUOY-2 (03/04)	954.750	641.223	26°05'41.62"	80°05'24.80"
LT. BUOY-3 (03/42)	954.695	640.333	26°05'32.80"	80°05'25.47"

ENTRANCE CHANNEL

AZ-89-10-27

GRAPHIC SCALE

100' 0 100' 200'

NOTES:
1. REFER TO SURVEY NO. 06-050.
2. SEE SHEET NO.1 FOR SURVEY NOTES.

US Army Corps of Engineers
Jacksonville District

SAFETY ON THIS JOB DEPENDS ON YOU

No.	Symbol	Zone	Description	Approved

DEPARTMENT OF THE ARMY
JACKSONVILLE DISTRICT, CORPS OF ENGINEERS
JACKSONVILLE, FLORIDA

Inv. No. DACW17-X-X-XXX
Design: AS SHOWN
Plot date: XX XXX XXXX
Plot scale: XXX
Date: DEC 2005
D.O.FILE NO.

Designed by: WMJ
Drn by: WMJ
Ckd by: WMJ

File name: 06-050HS0.DGN
Reference files: BROWSE.DGN SOUPORT.DGN 06-050EC.DGN COM45.DGN

PORT EVERGLADES HARBOR, FLORIDA
PROJECT CONDITION SURVEY
31-FOOT THRU 45-FOOT PROJECT
STA.0+00 THRU STA.34+00 ENTRANCE CHANNEL
PLAN

DRAWING NO.
2/13

SHEET 2 OF 10


FORT LAUDERDALE
APPROXIMATE SHORELINE
N
MATCHLINE SHEET NO. 4 STA. 68+00 ENTRANCE CHANNEL
MATCHLINE SHEET NO. 2 STA. 34+00 ENTRANCE CHANNEL
STA. 65+00
STA. 60+00
STA. 55+00
STA. 51+00
STA. 50+00
STA. 45+00
STA. 40+00
STA. 35+00
X 948,500
X 949,000
X 949,500
X 950,000
X 950,500
X 951,000
X 951,500
Y 642,000
Y 641,500
Y 640,000
"LT-6"
"LT-7"
"LT-4"
"LT-5"
TIDESTAFF
APPROXIMATE SHORELINE
Port Everglades Harbor
ENTRANCE CHANNEL
AZ-89-10-27
OCEAN DRIVE
GRAPHIC SCALE
100' 0 100' 200'
NOTES:
1. REFER TO SURVEY NO. 06-050.
2. SEE SHEET NO.1 FOR SURVEY NOTES.
US Army Corps of Engineers
Jacksonville District
SAFETY ON THIS JOB DEPENDS ON YOU
DEPARTMENT OF THE ARMY
JACKSONVILLE DISTRICT, CORPS OF ENGINEERS
JACKSONVILLE, FLORIDA
PORT EVERGLADES HARBOR, FLORIDA
PROJECT CONDITION SURVEY
31-FOOT THRU 45-FOOT PROJECT
STA.34+00 THRU STA.68+00 ENTRANCE CHANNEL
PLAN
DRAWING NO.
3/13
SHEET 3 OF 10

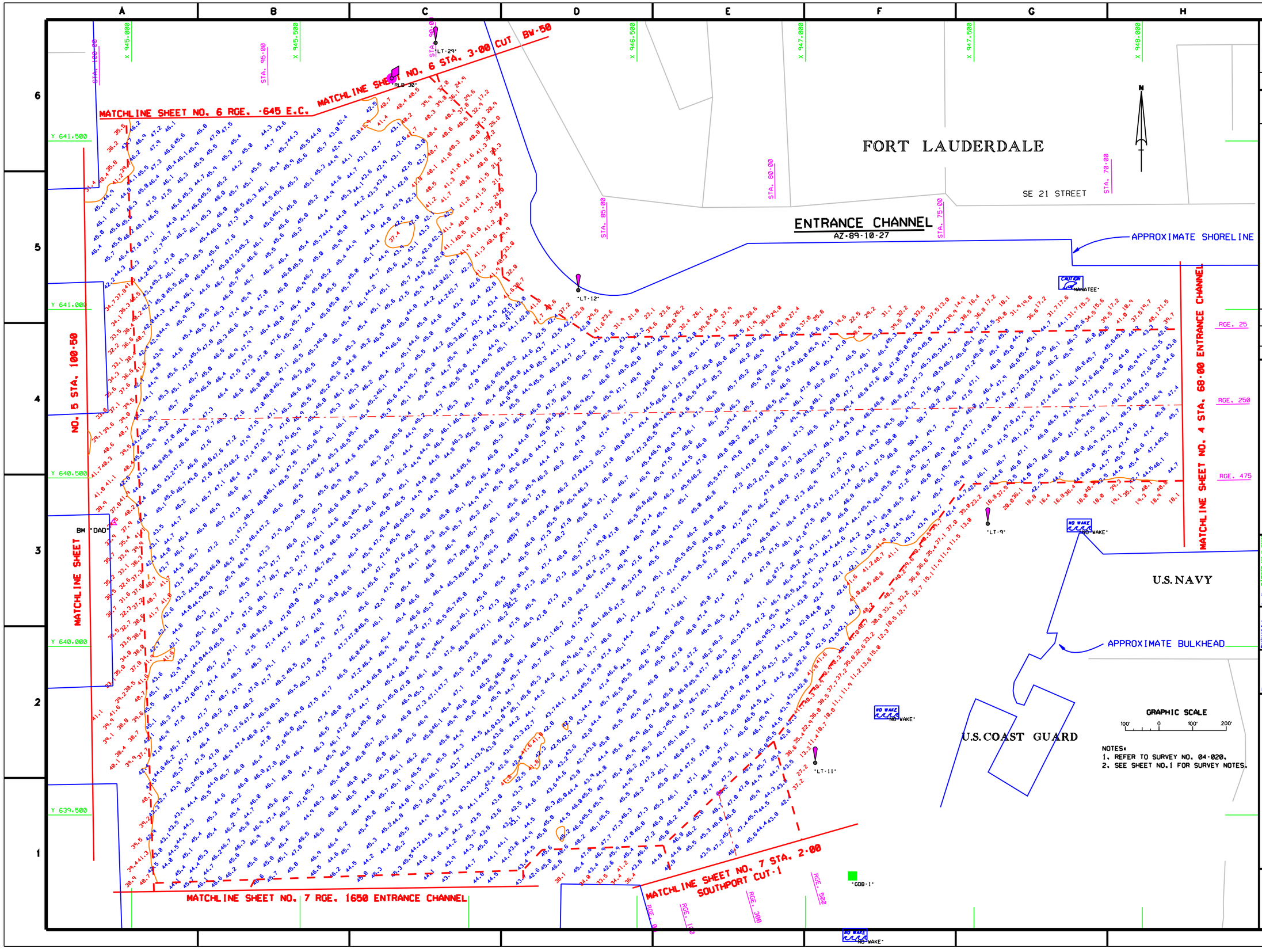
MATCHLINE SHEET NO. 6 RGE. -645 E.C.
MATCHLINE SHEET NO. 6 STA. 3+00 CUT BW-50
FORT LAUDERDALE
SE 21 STREET
ENTRANCE CHANNEL
AZ-89-10-27
APPROXIMATE SHORELINE
MATCHLINE SHEET NO. 4 STA. 68+00 ENTRANCE CHANNEL
NO. 5 STA. 100+50
MATCHLINE SHEET
U.S. NAVY
APPROXIMATE BULKHEAD
U.S. COAST GUARD
GRAPHIC SCALE
NOTES:
1. REFER TO SURVEY NO. 04-020.
2. SEE SHEET NO.1 FOR SURVEY NOTES.
MATCHLINE SHEET NO. 7 STA. 2+00 SOUTHPORT CUT-1
MATCHLINE SHEET NO. 7 RGE. 1650 ENTRANCE CHANNEL
US Army Corps of Engineers
Jacksonville District
SAFETY ON THIS JOB DEPENDS ON YOU
DEPARTMENT OF THE ARMY
JACKSONVILLE DISTRICT, CORPS OF ENGINEERS
JACKSONVILLE, FLORIDA
PORT EVERGLADES HARBOR, FLORIDA
PROJECT CONDITION SURVEY
31-FOOT THRU 45-FOOT PROJECT
STA. 68+00 ENTRANCE CHANNEL THRU T.B.
STA. 0+00 THRU STA. 2+00 SOUTHPORT CUT-1
PLAN
DRAWING NO.
4/13
SHEET 4 OF 10



NOTES:
1. REFER TO SURVEY NO. 06-050.
2. SEE SHEET NO.1 FOR SURVEY NOTES.

US Army Corps of Engineers
Jacksonville District

SAFETY ON THIS JOB DEPENDS ON YOU

No.	Symbol	Time	Description	Approved

DEPARTMENT OF THE ARMY
JACKSONVILLE DISTRICT, CORPS OF ENGINEERS
JACKSONVILLE, FLORIDA

Inv. No. DACW17-XX-X-XXXX
Dates: XX XXX XXXX
Scale: AS SHOWN
Plot date: xx xx xxxx
Plot scale: XXX

Designed by: MJB
Dwn by: STRU
Ckd by: STRU
Date: DEC 2005
D.O.FILE NO.

File name: 06-050SHEE.DGN
Reference files: 060R06.DGN PTEVTOPO.DGN 06-050TB.DGN COM42.DGN

PORT EVERGLADES HARBOR, FLORIDA
PROJECT CONDITION SURVEY
31-FOOT THRU 45-FOOT PROJECT
STA. 100+50 ENTRANCE CHANNEL THRU END OF PIERS
PLAN

DRAWING NO.
5/13

SHEET 5 OF 10

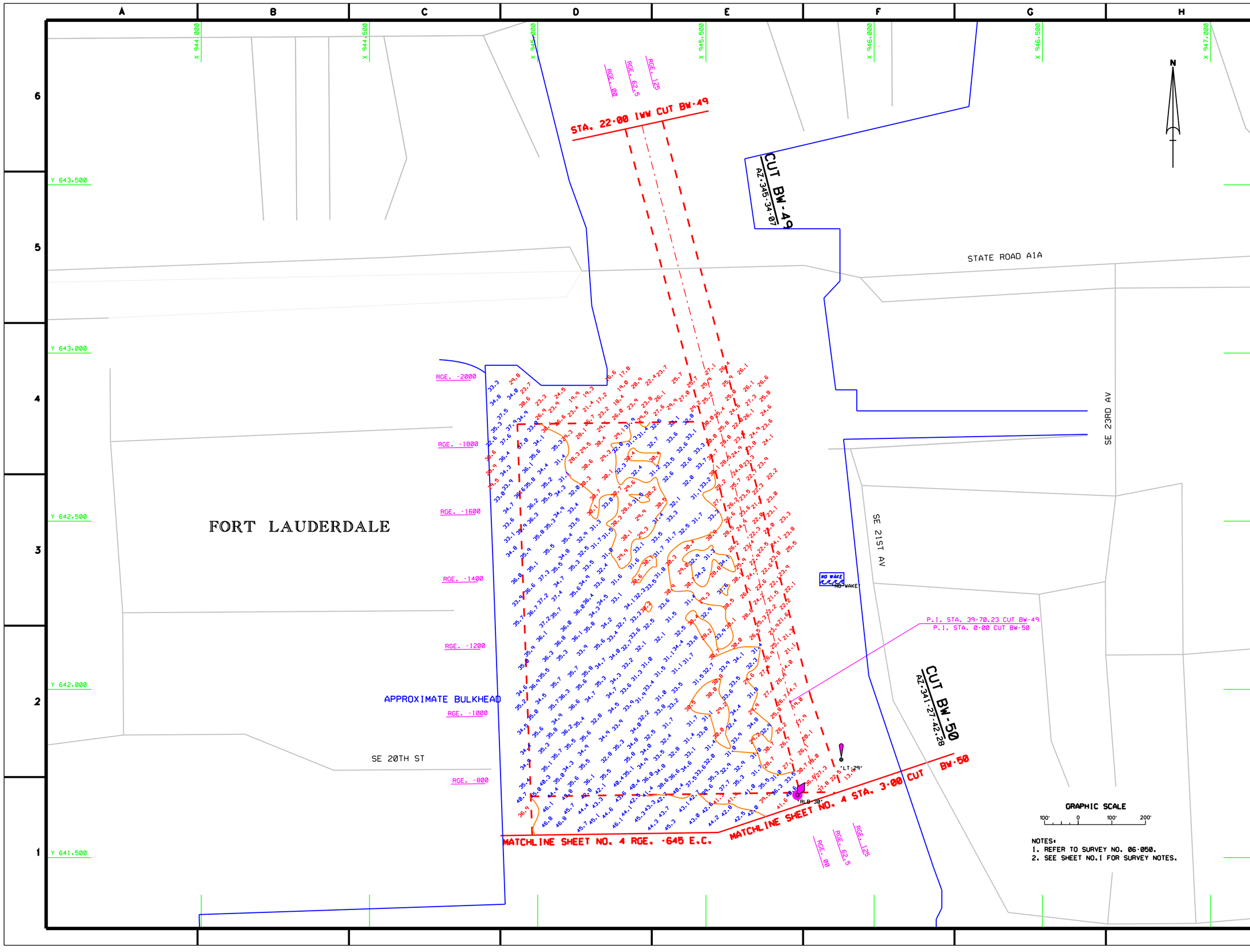
STA. 22+00 IWW CUT BW-49
CUT BW-49
AZ.345-34-07
STATE ROAD A1A
SE 23RD AV
SE 21ST AV
FORT LAUDERDALE
APPROXIMATE BULKHEAD
SE 20TH ST
NO WAKE
P.I. STA. 39+70.23 CUT BW-49
P.I. STA. 0+00 CUT BW-50
CUT BW-50
AZ.341-27-42.28
MATCHLINE SHEET NO. 4 RGE. -645 E.C.
MATCHLINE SHEET NO. 4 STA. 3+00 CUT BW-50
RGE. 00
RGE. 62.5
RGE. 125
RGE. -2000
RGE. -1800
RGE. -1600
RGE. -1400
RGE. -1200
RGE. -1000
RGE. -800
X 944,000
X 944,500
X 945,000
X 945,500
X 946,000
X 946,500
X 947,000
Y 643,500
Y 643,000
Y 642,500
Y 642,000
Y 641,500
N
GRAPHIC SCALE
100' 0 100' 200'
NOTES:
1. REFER TO SURVEY NO. 06-050.
2. SEE SHEET NO.1 FOR SURVEY NOTES.
US Army Corps of Engineers
Jacksonville District
SAFETY ON THIS JOB DEPENDS ON YOU
DEPARTMENT OF THE ARMY
JACKSONVILLE DISTRICT, CORPS OF ENGINEERS
JACKSONVILLE, FLORIDA
PORT EVERGLADES HARBOR, FLORIDA
PROJECT CONDITION SURVEY
31-FOOT THRU 45-FOOT PROJECT
STA.22+00 CUT BW-49 THRU STA.3+00 CUT BW-50
PLAN
DRAWING NO.
6/13
SHEET 6 OF 10
D.O.FILE NO.
Date: MAR 2004

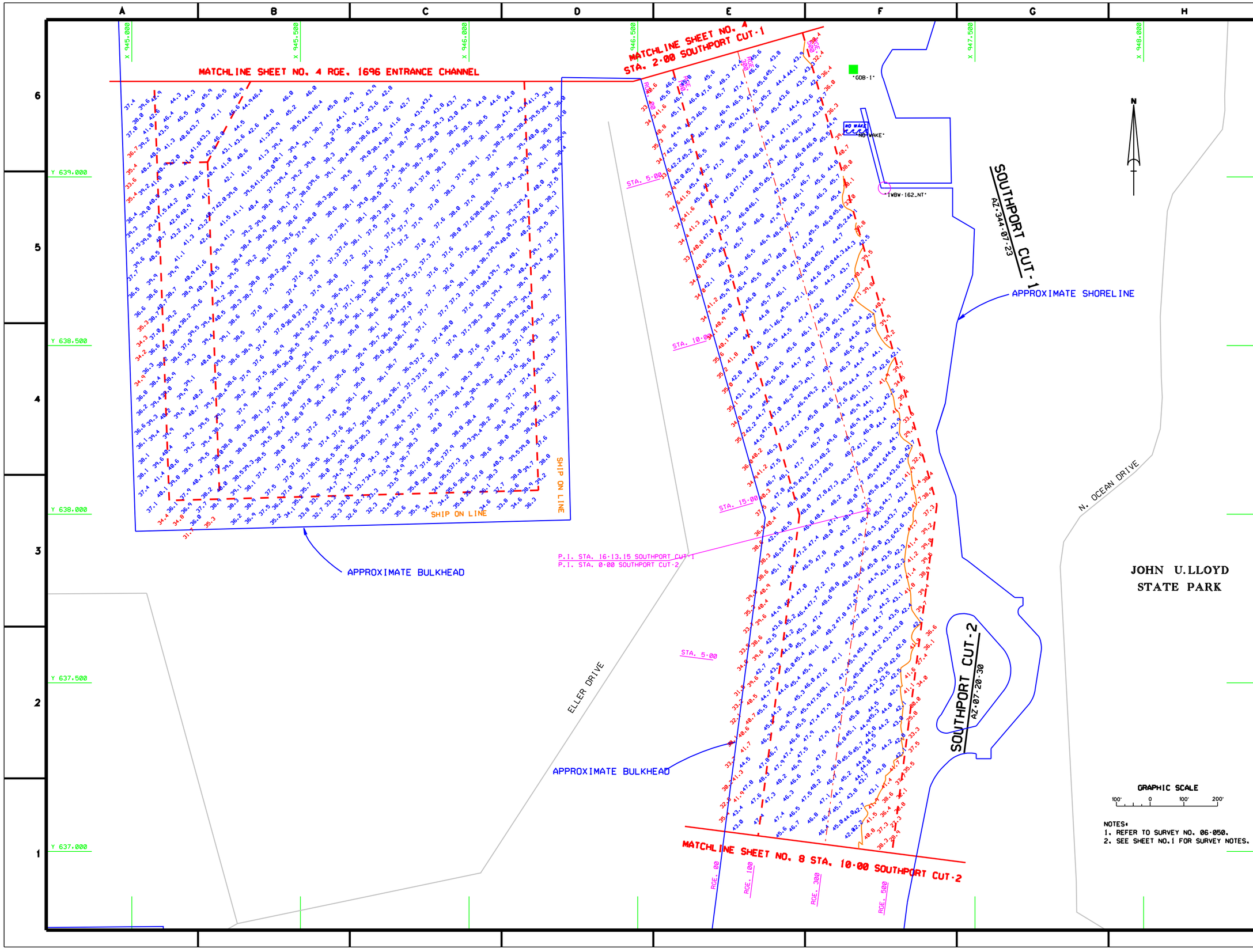

NOTES:
1. REFER TO SURVEY NO. 06-050.
2. SEE SHEET NO.1 FOR SURVEY NOTES.

US Army Corps of Engineers
Jacksonville District

SAFETY ON THIS JOB DEPENDS ON YOU

DEPARTMENT OF THE ARMY
JACKSONVILLE DISTRICT, CORPS OF ENGINEERS
JACKSONVILLE, FLORIDA

PORT EVERGLADES HARBOR, FLORIDA
PROJECT CONDITION SURVEY
31-FOO THRU 45-FOOT PROJECT
STA.2+00 SOUTHPORT CUT-1 THRU STA.10+00 SOUTHPORT CUT-2
PLAN

DRAWING NO.
7/13

SHEET 7 OF 10

D.O.F.ILE NO.
Date: DEC 2005

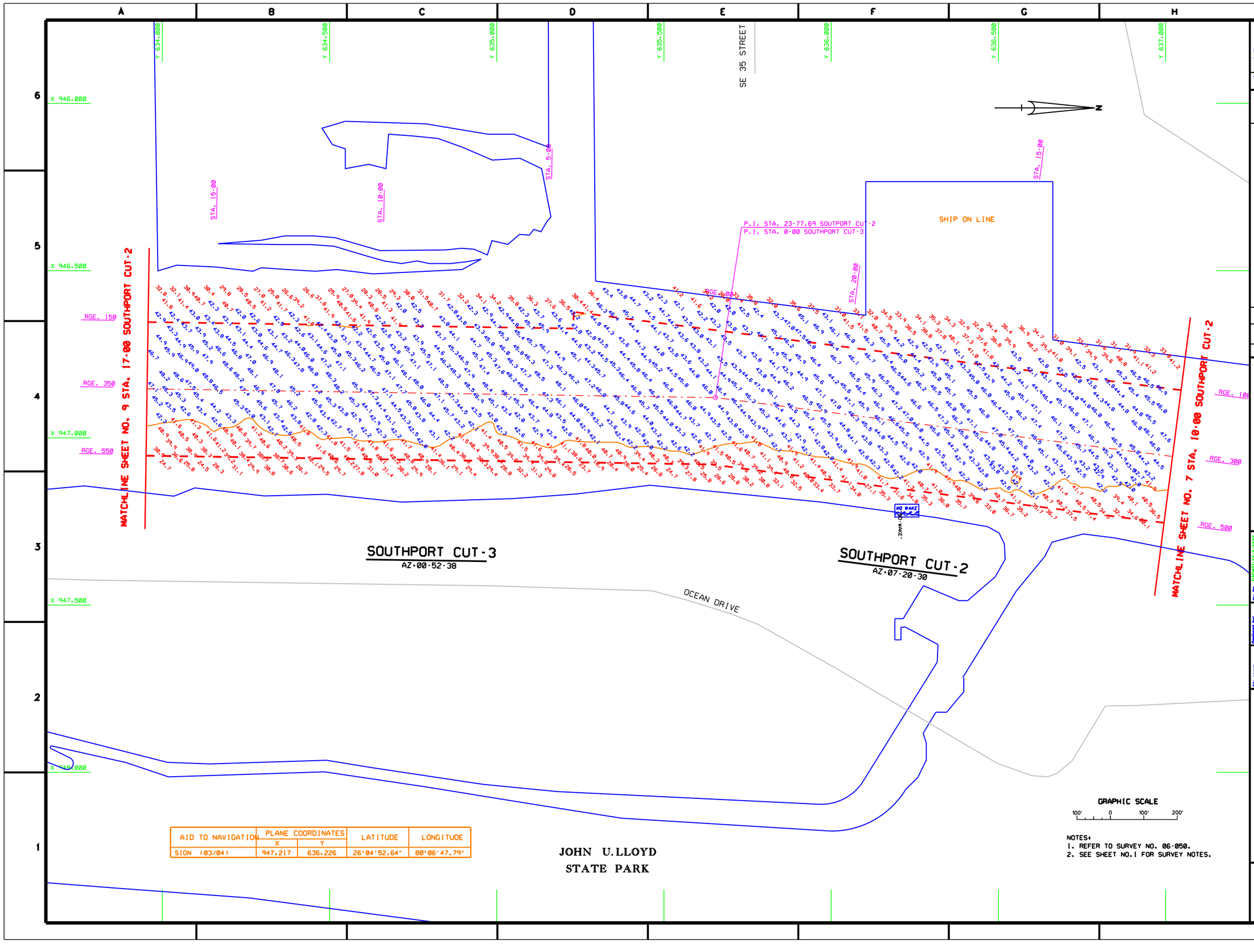

AID TO NAVIGATION	PLANE COORDINATES		LATITUDE	LONGITUDE
	X	Y		
SIGN (03/04)	947.217	636.226	26°04'52.64"	80°06'47.79"

NOTES:
1. REFER TO SURVEY NO. 06-050.
2. SEE SHEET NO.1 FOR SURVEY NOTES.

US Army Corps of Engineers
Jacksonville District

SAFETY ON THIS JOB DEPENDS ON YOU

No.	Symbol	Date	Description	Approved

DEPARTMENT OF THE ARMY
JACKSONVILLE DISTRICT, CORPS OF ENGINEERS
JACKSONVILLE, FLORIDA

Inv. No. DACW17-XX-X-XXXX
Dated: XX-XXX-XXXX
Scale: AS SHOWN
Plot date: XX XX XXXX
Plot scale: XX.X

Designed by: WJB
Dwn by: BRW
Chd by: BRW

Dated: DEC 2005
D.O. FILE NO.

File name: 06-050SHEB.DGN
Reference files: 06050BSL.DGN SOUPORT.DGN 06-050TOPO.DGN 06-050TB.DGN 06-050SOJ.DGN 06-050ALL.DGN

PORT EVERGLADES HARBOR, FLORIDA
PROJECT CONDITION SURVEY
31-FOOT THRU 45-FOOT PROJECT
STA.1+00 SOUTHPORT CUT-2 THRU
STA.17+00 SOUTHPORT CUT-3
PLAN

DRAWING NO.
8/13

SHEET 8 OF 10



AID TO NAVIGATION	PLANE COORDINATES		LATITUDE	LONGITUDE
	X	Y		
SIGN (03/04)	947.087	632.534	26°04'16.09"	80°06'49.50"

NOTES:
1. REFER TO SURVEY NO. 06-050.
2. SEE SHEET NO.1 FOR SURVEY NOTES.

US Army Corps of Engineers
Jacksonville District

SAFETY ON THIS JOB DEPENDS ON YOU

No.	Symbol	Date	Description	Approved

DEPARTMENT OF THE ARMY
JACKSONVILLE DISTRICT, CORPS OF ENGINEERS
JACKSONVILLE, FLORIDA

Inv. No. DACW17-XX-X-XXXX
Dates: XX-XXX-XXXX
Scale: AS SHOWN
Plot date: XX XX XXXX
Plot scale: XXX

Designed by: MJB
Dwn by: WRD
Ckd by: WRD

Date: DEC 2005
D.O. FILE NO.

File name: 06-050PSP09.DGN
Reference files: BG0998.DGN SOUPORT.DGN PTEV1OPO.DGN 06-050SOUCLOCH COMP12.DGN

PORT EVERGLADES HARBOR, FLORIDA
PROJECT CONDITION SURVEY
31-FOOT THRU 45-FOOT PROJECT
STA. 17-00 THRU STA. 47-00 SOUTHPORT CUT-3
PLAN

DRAWING NO.
9/13

SHEET 9 OF 10

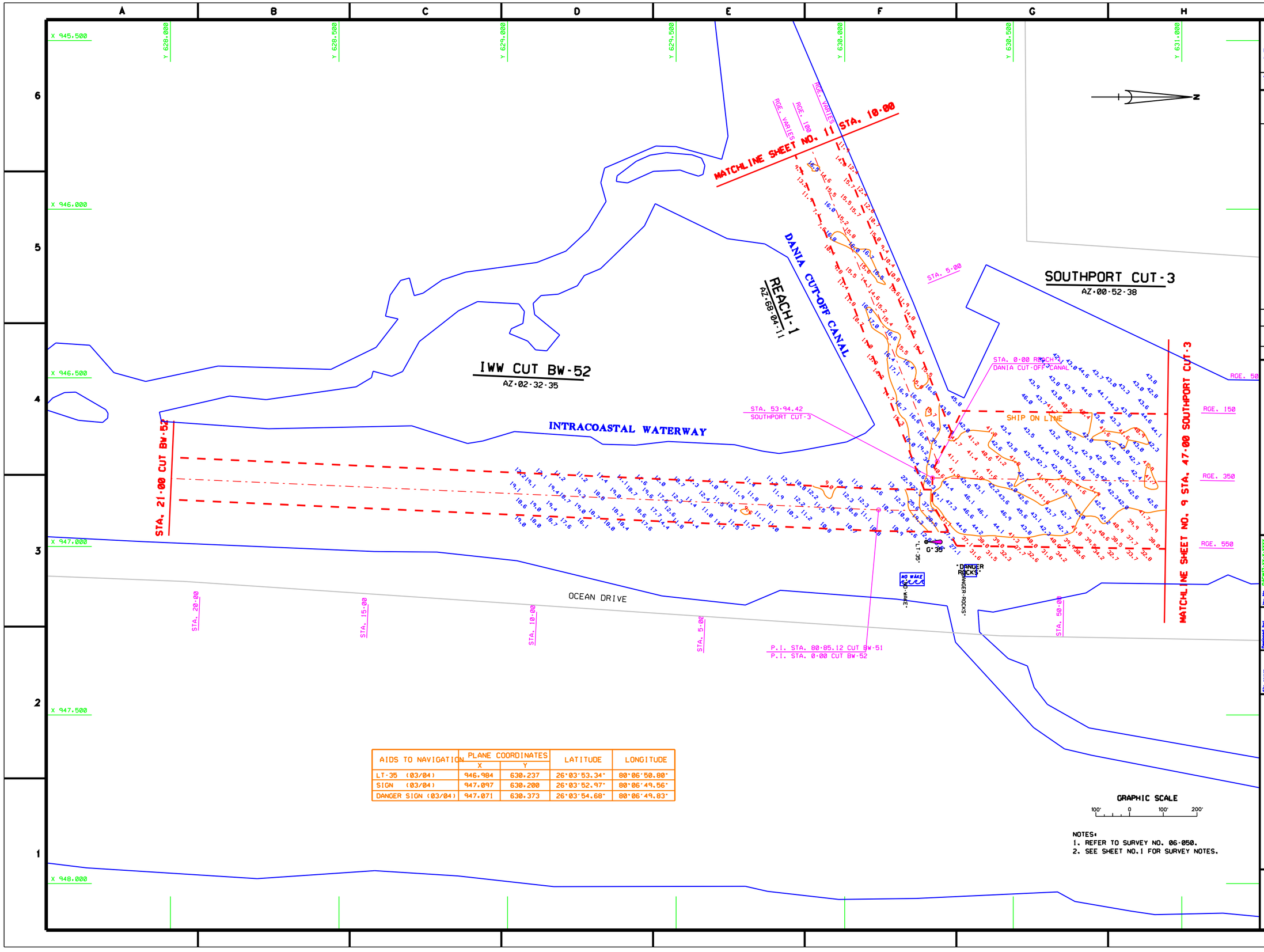

AIDS TO NAVIGATION	PLANE COORDINATES		LATITUDE	LONGITUDE
	X	Y		
LT-35 (03/04)	946.984	630.237	26°03'53.34"	80°06'50.80"
SIGN (03/04)	947.097	630.200	26°03'52.97"	80°06'49.56"
DANGER SIGN (03/04)	947.071	630.373	26°03'54.68"	80°06'49.83"

GRAPHIC SCALE

100' 0 100' 200'

NOTES:
1. REFER TO SURVEY NO. 06-050.
2. SEE SHEET NO.1 FOR SURVEY NOTES.

US Army Corps of Engineers
Jacksonville District

SAFETY ON THIS JOB DEPENDS ON YOU

No.	Symbol	Zone	Description	Approved

DEPARTMENT OF THE ARMY
JACKSONVILLE DISTRICT, CORPS OF ENGINEERS
JACKSONVILLE, FLORIDA

Inv. No. DACW17-XX-X-XXXX
Dates: XX-XXX-XXXX
Scale: AS SHOWN
Plot date: XX XX XXXX
Plot scale: XX.X

Designed by: MJB
Dwn by: BRW
Ckd by: BRW

Date: DEC 2005
D.O.F.ILE NO.

File name: 06-050SHN10.DGN
References (Xrefs): 06050BASE.DGN PFEXTCON.DGN COMB2.DGN COMB3.DGN COMB4.DGN COMB5.DGN

PORT EVERGLADES HARBOR, FLORIDA
PROJECT CONDITION SURVEY
31-FOOT THRU 45-FOOT PROJECT
STA.47+00 THRU STA.53+94.42 SOUTHPORT AND STA.0+00 THRU STA.10+00 REACH-1
PLAN

DRAWING NO.
10/13

SHEET 10 OF 10

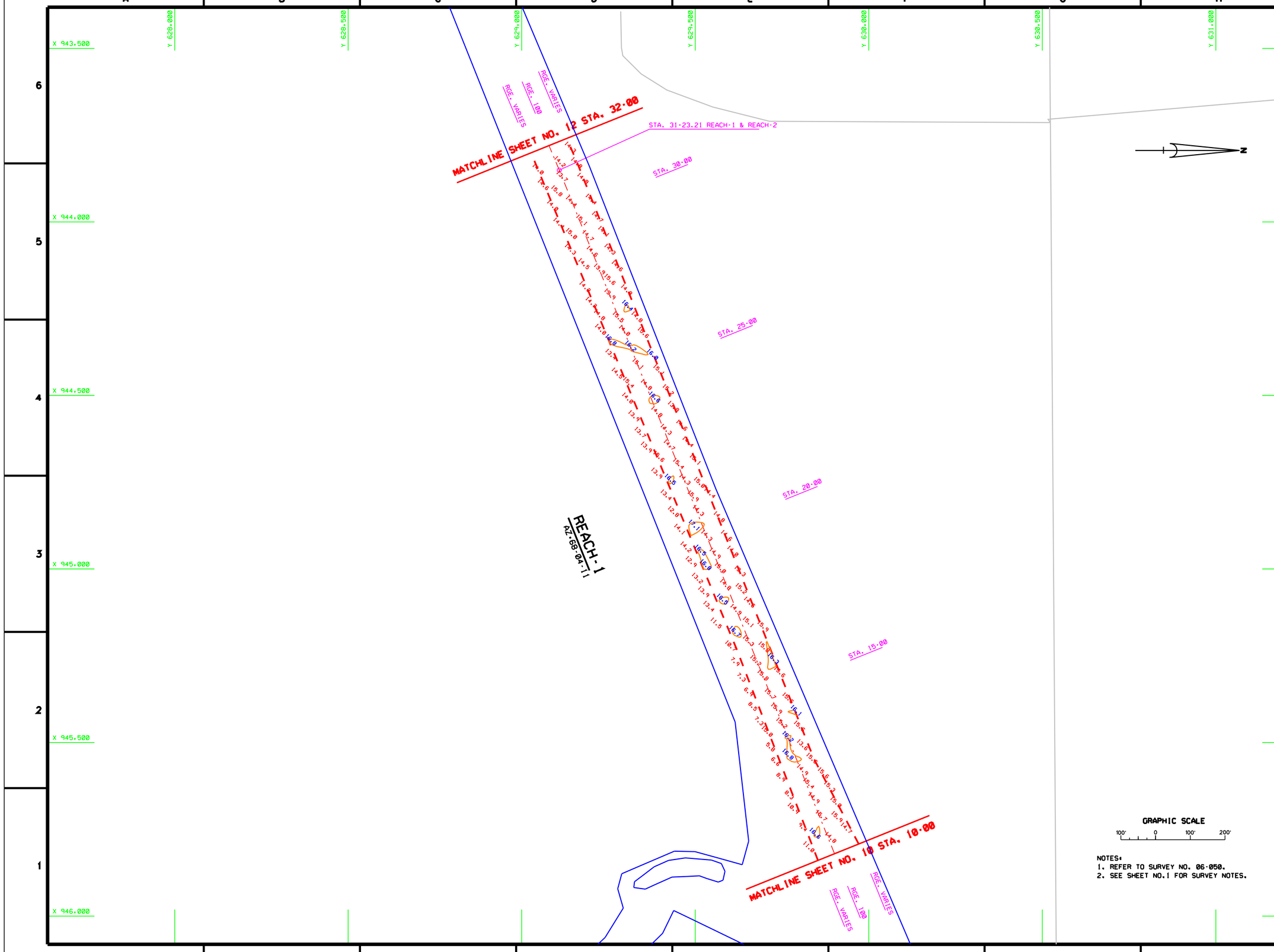

GRAPHIC SCALE

100' 0 100' 200'

NOTES:
1. REFER TO SURVEY NO. 06-050.
2. SEE SHEET NO.1 FOR SURVEY NOTES.

US Army Corps of Engineers
Jacksonville District

SAFETY ON THIS JOB DEPENDS ON YOU

No.	Symbol	Zone	Description	Approved

DEPARTMENT OF THE ARMY
JACKSONVILLE DISTRICT, CORPS OF ENGINEERS
JACKSONVILLE, FLORIDA

Inv. No. DACW17-XX-X-XXX
Dated: XX XXX XXXX
Scale: AS SHOWN
Plot date: XX XX XXXX
Plot scale: XXX

Designed by: WRN
Dwn by: WRN
Chk by: WRN
Cud by: WRN

Dated: DEC 2005
D.O.F.ILE NO.

File name: 06-050SHT1.DGN
Reference files: BRDRSB.DGN SOUPORT.DGN 06-050SOUCH.DGN CONTS.DGN

PORT EVERGLADES HARBOR, FLORIDA
DANIA CUT-OFF CANAL
PROJECT CONDITION SURVEY
31-FOOT THRU 45-FOOT PROJECT
STA. 10+00 REACH-1 THRU STA. 32+00 REACH-2
PLAN

DRAWING NO.
11/13

SHEET 11 OF 13

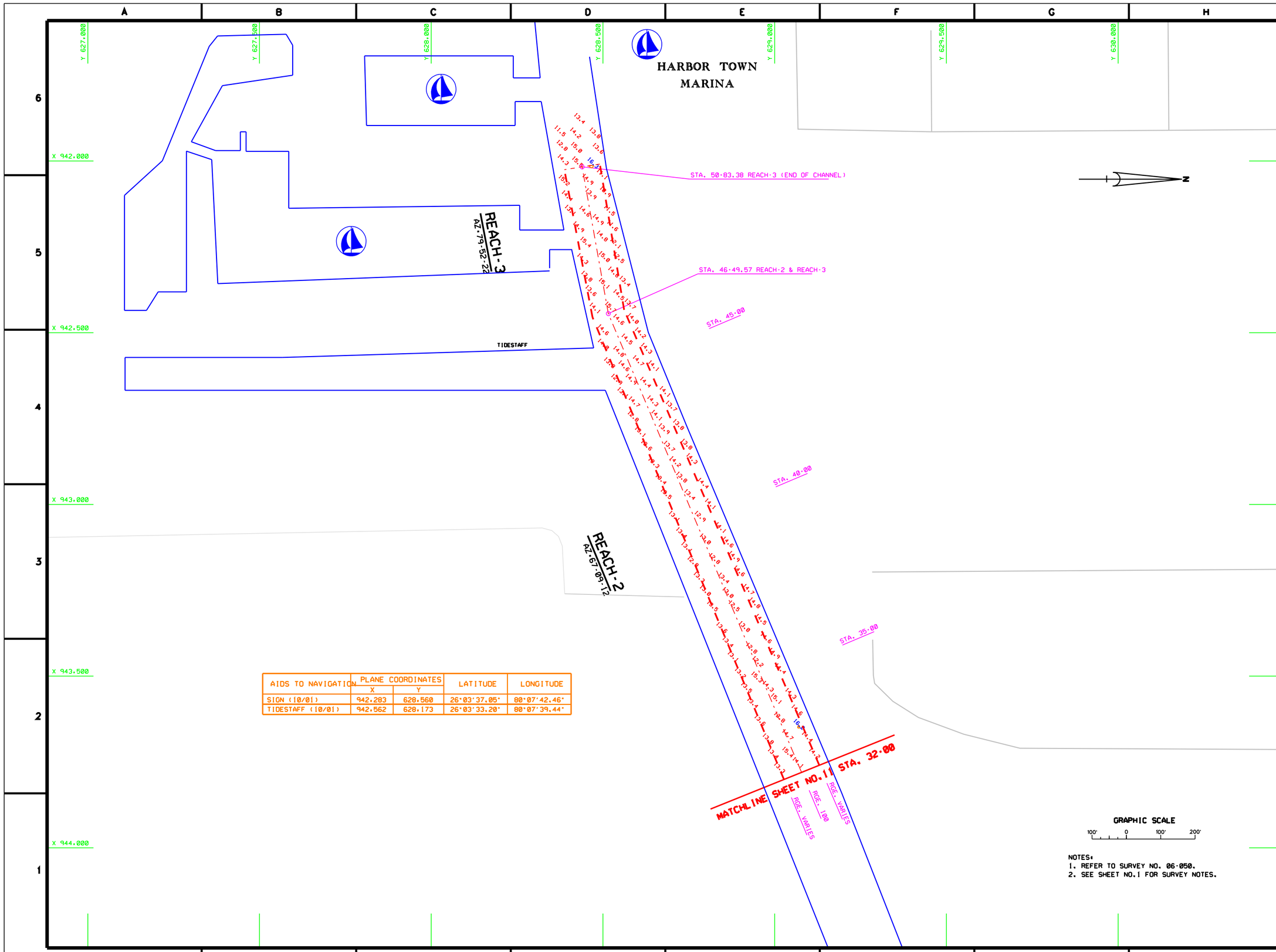

AIDS TO NAVIGATION	PLANE COORDINATES		LATITUDE	LONGITUDE
	X	Y		
SIGN (10/01)	942.203	628.560	26°03'37.05"	80°07'42.46"
TIDESTAFF (10/01)	942.562	628.173	26°03'33.20"	80°07'39.44"

GRAPHIC SCALE

100' 0 100' 200'

NOTES:
1. REFER TO SURVEY NO. 06-050.
2. SEE SHEET NO.1 FOR SURVEY NOTES.

US Army Corps of Engineers
Jacksonville District

SAFETY ON THIS JOB DEPENDS ON YOU

No.	Symbol	Zone	Description	Approved

DEPARTMENT OF THE ARMY
JACKSONVILLE DISTRICT, CORPS OF ENGINEERS
JACKSONVILLE, FLORIDA

Inv. No. DACW17-XX-X-XXX
Datum: XX XXX XXXX
Scale: AS SHOWN
Plot date: XX XX XXXX
Plot scale: XXX

Designed by: WRN
Dwn by: WRN
Ckd by: WRN

Date: DEC 2005
D.O. FILE NO.

File name: 06-050SHI2.DGN
Reference files: BSCRSB.DGN SOUPORT.DGN PIEVTOPO.DGN 06-050SOUCLOD.DGN CONHS.DGN

PORT everglades HARBOR, FLORIDA
DANIA CUT-OFF CANAL
PROJECT CONDITION SURVEY
31-FOOT THRU 45-FOOT PROJECT
STA. 32+00 REACH-2 THRU STA. 50+83.38 REACH-3
PLAN

DRAWING NO.
12/13

SHEET 12 OF 13

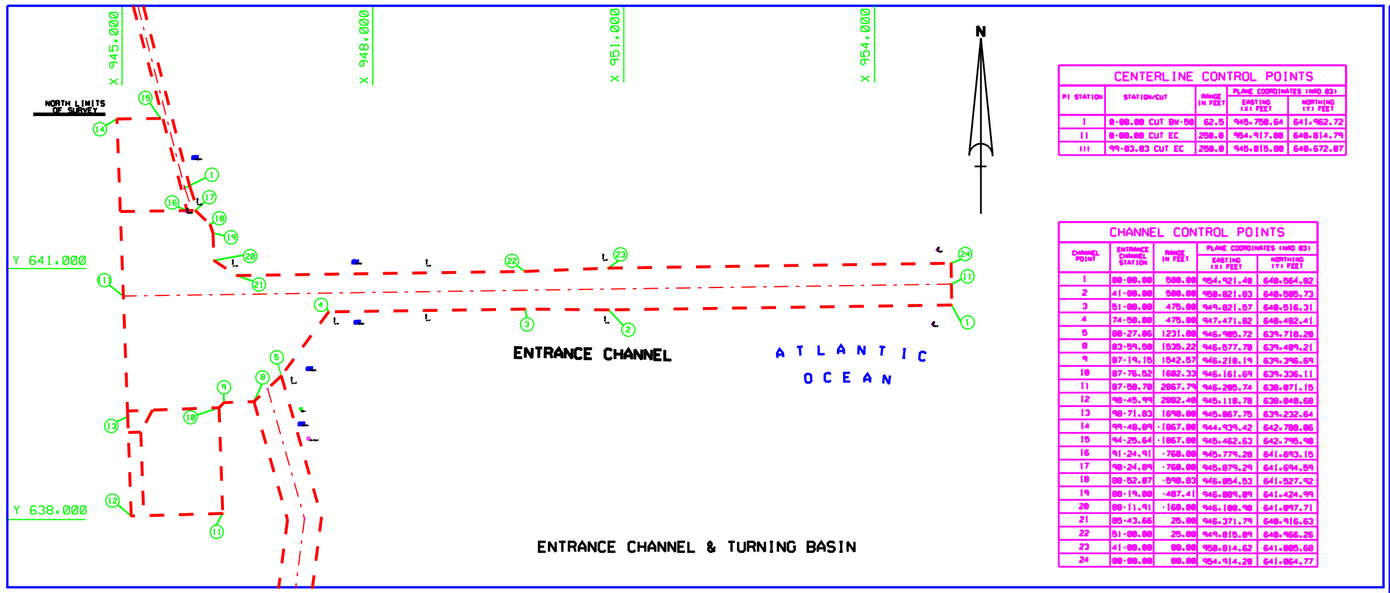

ENTRANCE CHANNEL & TURNING BASIN

CENTERLINE CONTROL POINTS

PI STATION	STATION/CUT	RADIUS IN FEET	PLANE COORDINATES (NAD 83) EASTING (X) FEET	NORTHING (Y) FEET
I	0+00.00 CUT BW+50	62.5	945,758.64	641,462.72
II	0+00.00 CUT EC	200.0	954,917.88	640,814.74
III	99+03.03 CUT EC	200.0	945,815.88	640,672.87

CHANNEL CONTROL POINTS

CHANNEL POINT	ENTRANCE CHANNEL STATION	RADIUS IN FEET	PLANE COORDINATES (NAD 83) EASTING (X) FEET	NORTHING (Y) FEET
1	00+00.00	500.00	954,921.48	640,564.82
2	41+00.00	500.00	950,821.83	640,565.73
3	51+00.00	475.00	949,821.57	640,516.31
4	74+50.00	475.00	947,471.82	640,482.41
5	00+27.06	1231.00	946,985.72	639,718.20
8	03+54.50	1535.22	946,677.78	639,489.21
9	07+14.15	1542.57	946,218.19	639,395.69
10	07+76.52	1682.33	946,161.69	639,336.11
11	07+50.70	2067.79	946,205.74	638,871.15
12	98+45.99	2082.48	945,118.78	638,848.68
13	98+71.83	1698.00	945,067.75	639,232.64
14	99+48.89	-1067.00	944,439.42	642,788.85
15	94+25.64	-1067.00	945,462.63	642,795.98
16	91+24.91	-768.00	945,779.28	641,693.15
17	90+24.89	-768.00	945,879.29	641,694.84
18	88+52.07	-898.03	946,054.53	641,527.92
19	88+19.88	-487.41	946,089.89	641,424.99
20	88+11.91	-168.00	946,188.98	641,097.71
21	85+43.66	25.00	946,371.79	640,916.63
22	51+00.00	25.00	949,815.89	640,966.26
23	41+00.00	00.00	950,814.62	641,085.68
24	00+00.00	00.00	954,914.28	641,064.77

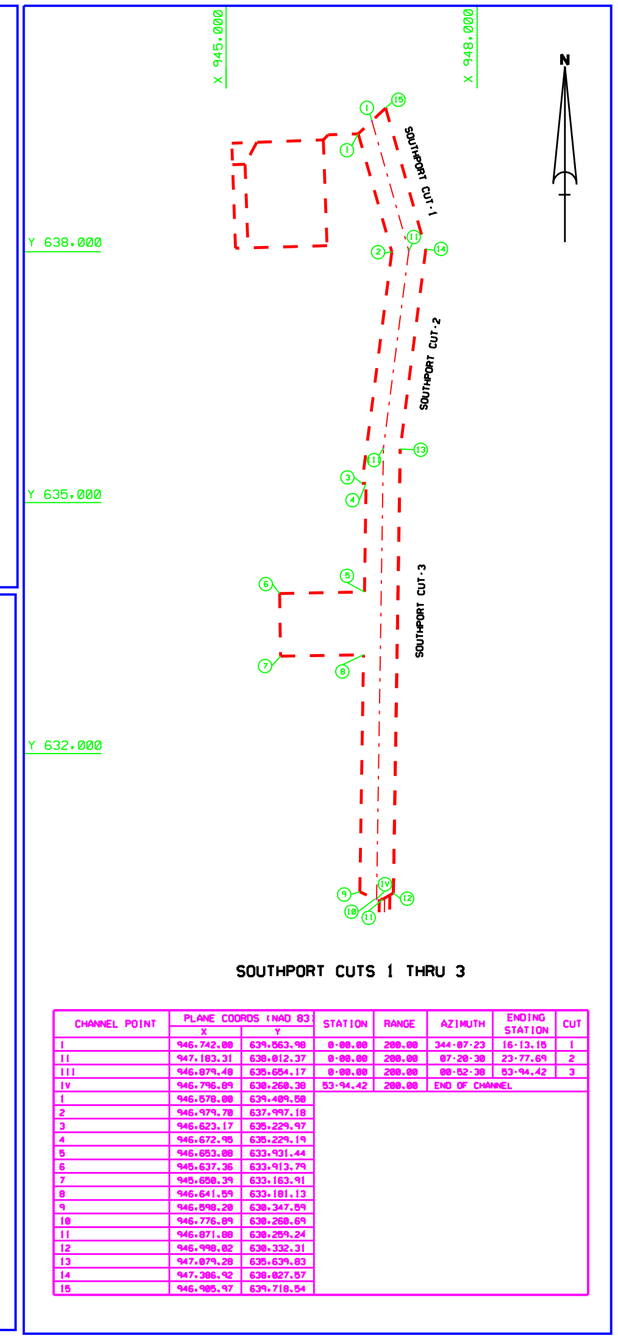

SOUTHPORT CUTS 1 THRU 3

CHANNEL POINT	PLANE COORDS (NAD 83) X	Y	STATION	RANGE	AZIMUTH	ENDING STATION	CUT
I	946,742.00	639,563.98	0+00.00	200.00	344-07-23	16+13.15	1
II	947,183.31	638,812.37	0+00.00	200.00	07-20-30	23+77.69	2
III	946,879.48	635,654.17	0+00.00	200.00	00-52-30	53+94.42	3
IV	946,796.89	630,268.30	53+94.42	200.00	END OF CHANNEL		
1	946,578.00	639,489.50					
2	946,979.70	637,997.18					
3	946,623.17	635,229.97					
4	946,672.95	635,229.19					
5	946,653.00	633,931.44					
6	946,637.36	633,913.79					
7	946,658.39	633,163.91					
8	946,641.59	633,181.13					
9	946,598.20	630,347.59					
10	946,776.89	630,268.69					
11	946,871.00	630,259.24					
12	946,998.82	630,332.31					
13	947,079.28	635,639.83					
14	947,386.92	638,827.57					
15	946,905.97	639,718.54					

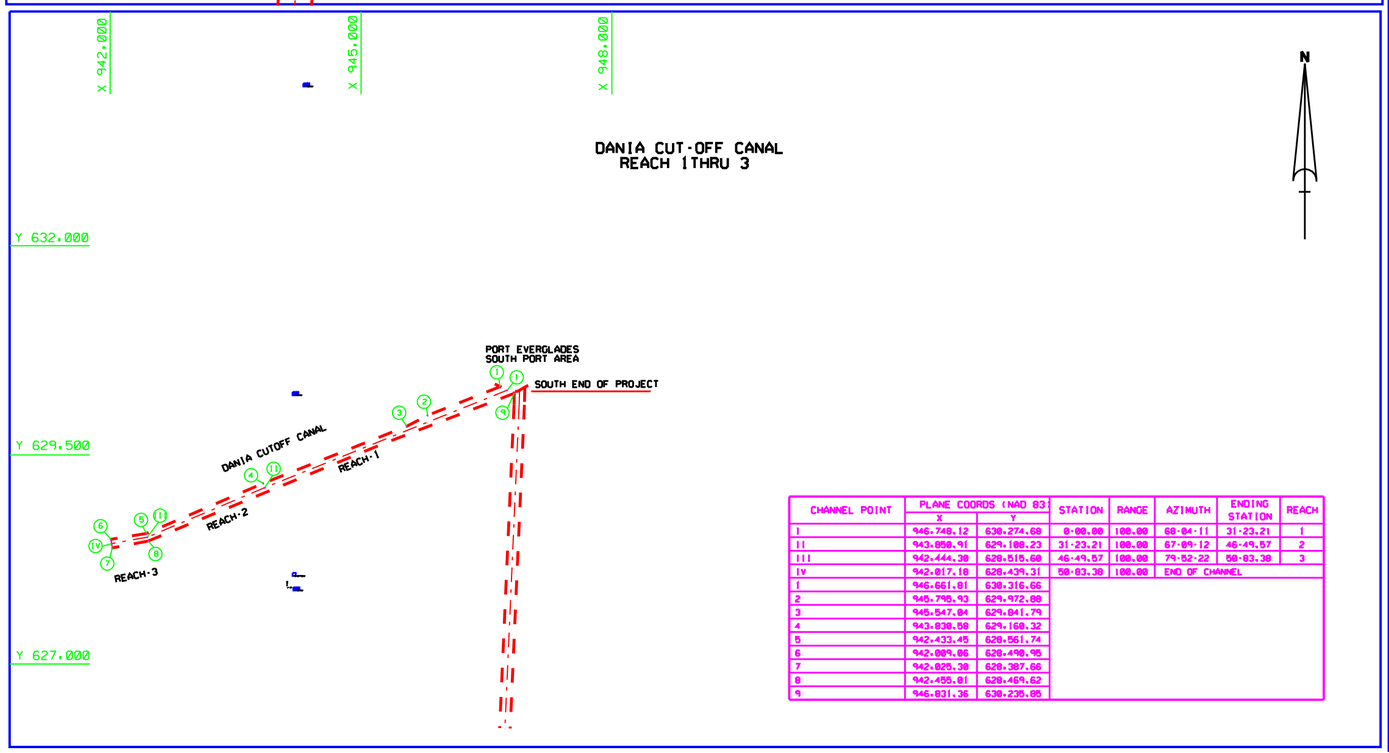

DANIA CUT-OFF CANAL
REACH 1THRU 3

CHANNEL POINT	PLANE COORDS (NAD 83) X	Y	STATION	RANGE	AZIMUTH	ENDING STATION	REACH
I	946,748.12	630,274.68	0+00.00	100.00	68-04-11	31+23.21	1
II	943,050.91	629,100.23	31+23.21	100.00	67-09-12	46+49.57	2
III	942,444.30	628,515.68	46+49.57	100.00	79-52-22	50+83.38	3
IV	942,017.10	628,439.31	50+83.38	100.00	END OF CHANNEL		
1	946,661.81	630,316.66					
2	945,795.93	629,972.88					
3	945,547.84	629,841.79					
4	943,838.58	629,168.32					
5	942,433.45	628,561.74					
6	942,089.86	628,498.95					
7	942,825.38	628,387.66					
8	942,455.81	628,464.62					
9	946,831.36	630,235.85					

GRAPHIC SCALE
100' 0 100' 200'

NOTES:
1. REFER TO SURVEY NO. 06-050.
2. SEE SHEET NO.1 FOR SURVEY NOTES.

US Army Corps of Engineers
Jacksonville District

SAFETY ON THIS JOB DEPENDS ON YOU

No.	Symbol	Zone	Description	Approved

DEPARTMENT OF THE ARMY
JACKSONVILLE DISTRICT, CORPS OF ENGINEERS
JACKSONVILLE, FLORIDA

Inv. No. DACW17-XX-X-XXXX
Dates: XX XXX XXXX
Scale: AS SHOWN
Plot date: XX XX XXXX
Plot scale: XXX

Designed by: WRW
Dwn by: WRW
Ckd by: WRW

Dates: DEC 2005
D.O.FILE NO.

File name: 06-050SHT13.DGN
Reference files: BROBSB.DGN SOUPORT.DGN

PORT EVERGLADES HARBOR, FLORIDA
PROJECT CONDITION SURVEY
31-FOOT THRU 45-FOOT PROJECT
CONTROL SHEET
PLAN

DRAWING NO.
13/13

SHEET 13 OF 13