EXISITING AND PROPOSED RIGHT OF WAY, GATOR PARK

Third Supplemental Environmental Impact Statement, Tamiami Trail Modification
Modified Water Deliveries to Everglades National Park, Florida

GEC

Figure: 12
Date: January 2007
Scale:1:1,250
Source: USACE, ESRI
Map Author: D. Shearer, 27307609

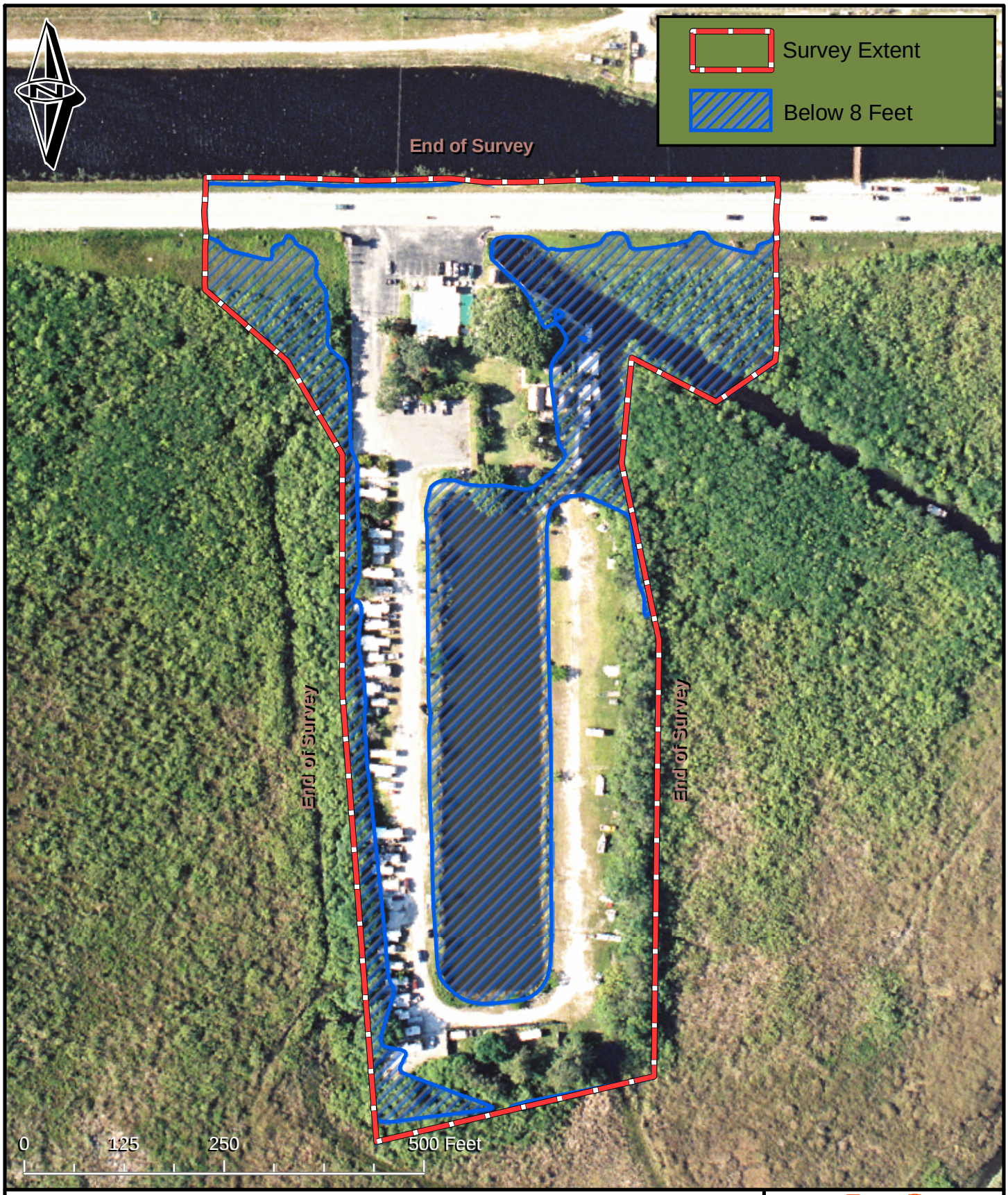

INUNDATION AT 50% DAILY STAGE DURATION, GATOR PARK

Third Supplemental Environmental Impact Statement, Tamiami Trail Modification
Modified Water Deliveries to Everglades National Park, Florida

GEC

Figure: 13
Date: January 2007
Scale:1:2,000
Source: USACE, NPS
Map Author: D. Shearer, 27307609



INUNDATION AT 10 - YEAR STAGE FREQUENCY, GATOR PARK

Third Supplemental Environmental Impact Statement, Tamiami Trail Modification
Modified Water Deliveries to Everglades National Park, Florida

GEC

Figure: 14
Date: January 2007
Scale:1:2,000
Source: USACE, NPS
Map Author: D. Shearer, 27307609

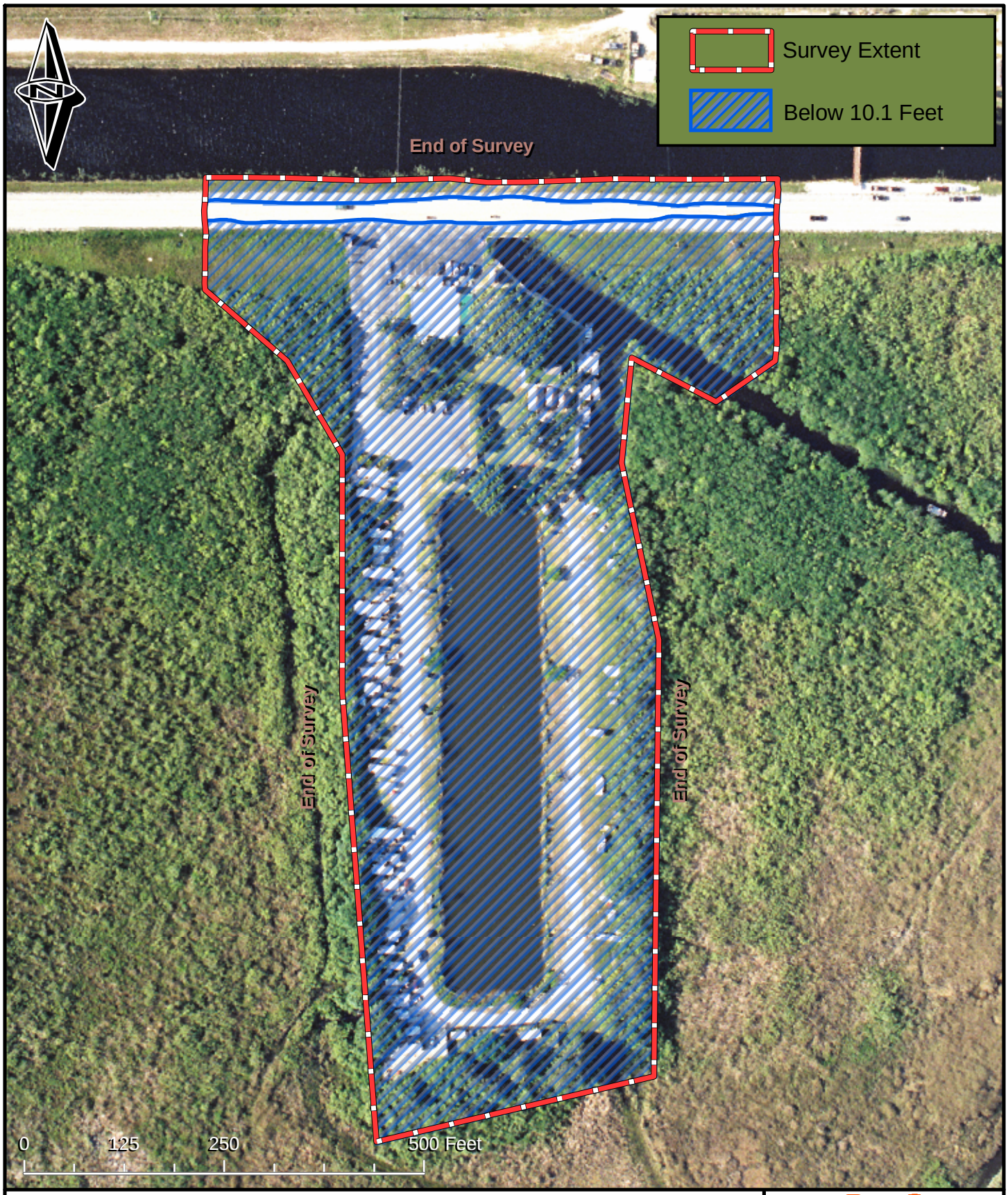

INUNDATION AT 100 - YEAR STAGE FREQUENCY, GATOR PARK

Third Supplemental Environmental Impact Statement, Tamiami Trail Modification
Modified Water Deliveries to Everglades National Park, Florida

GEC

Figure: 15
Date: January 2007
Scale:1:2,000
Source: USACE, NPS
Map Author: D. Shearer, 27307609