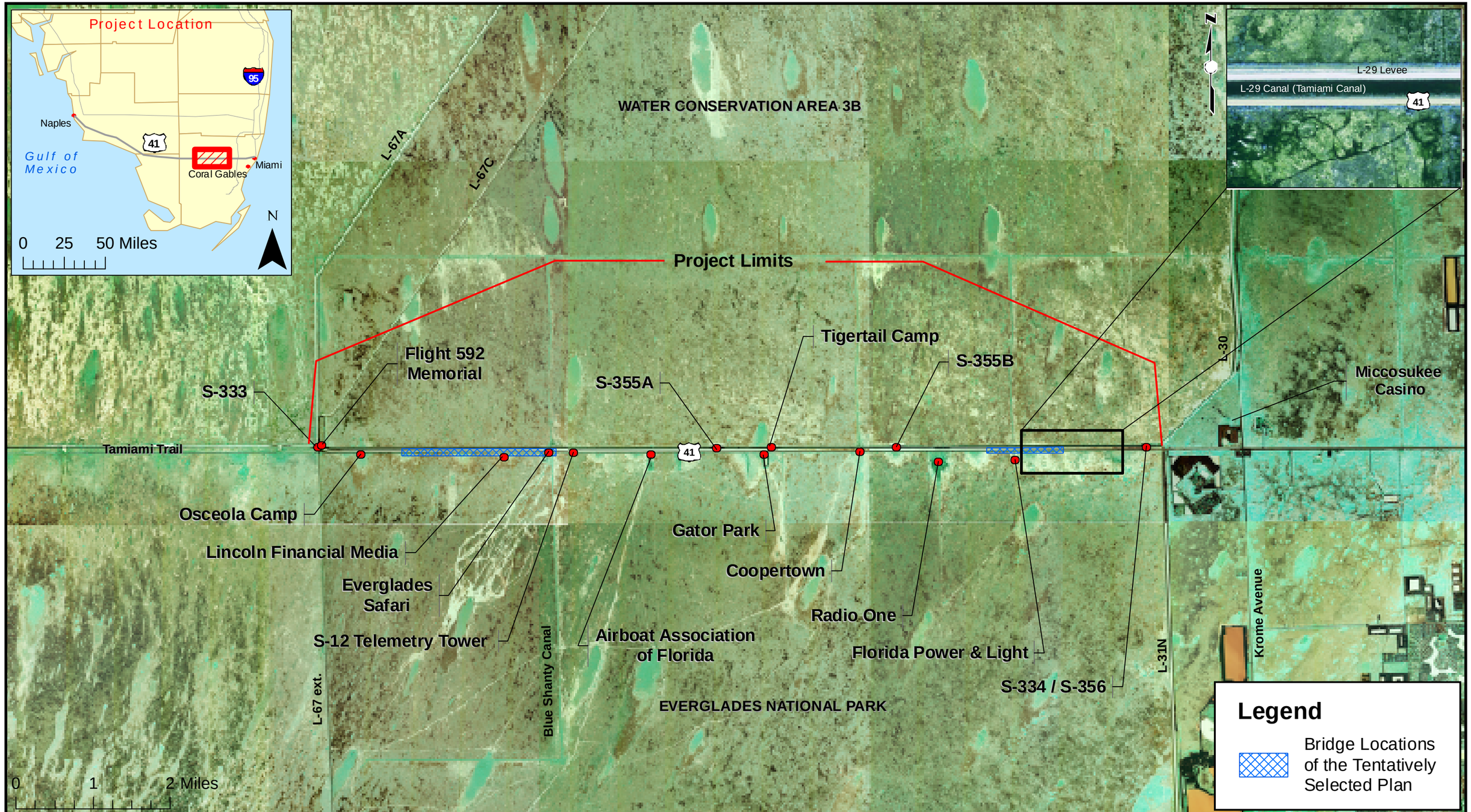

PROJECT LOCATION

Third Supplemental Environmental Impact Statement, Tamiami Trail Modification
Modified Water Deliveries to Everglades National Park, Florida

Quadrangle Coopertown NW/NE (1999)

Figure: 1
Date: January 2007
Scale: 1:75,000
Source: GEC
Map Author: G.Sigrest / D.Shearer

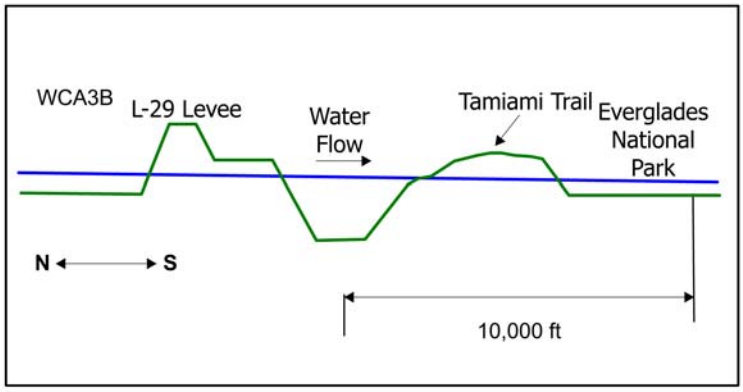

Figure 2. Profile of Project Features

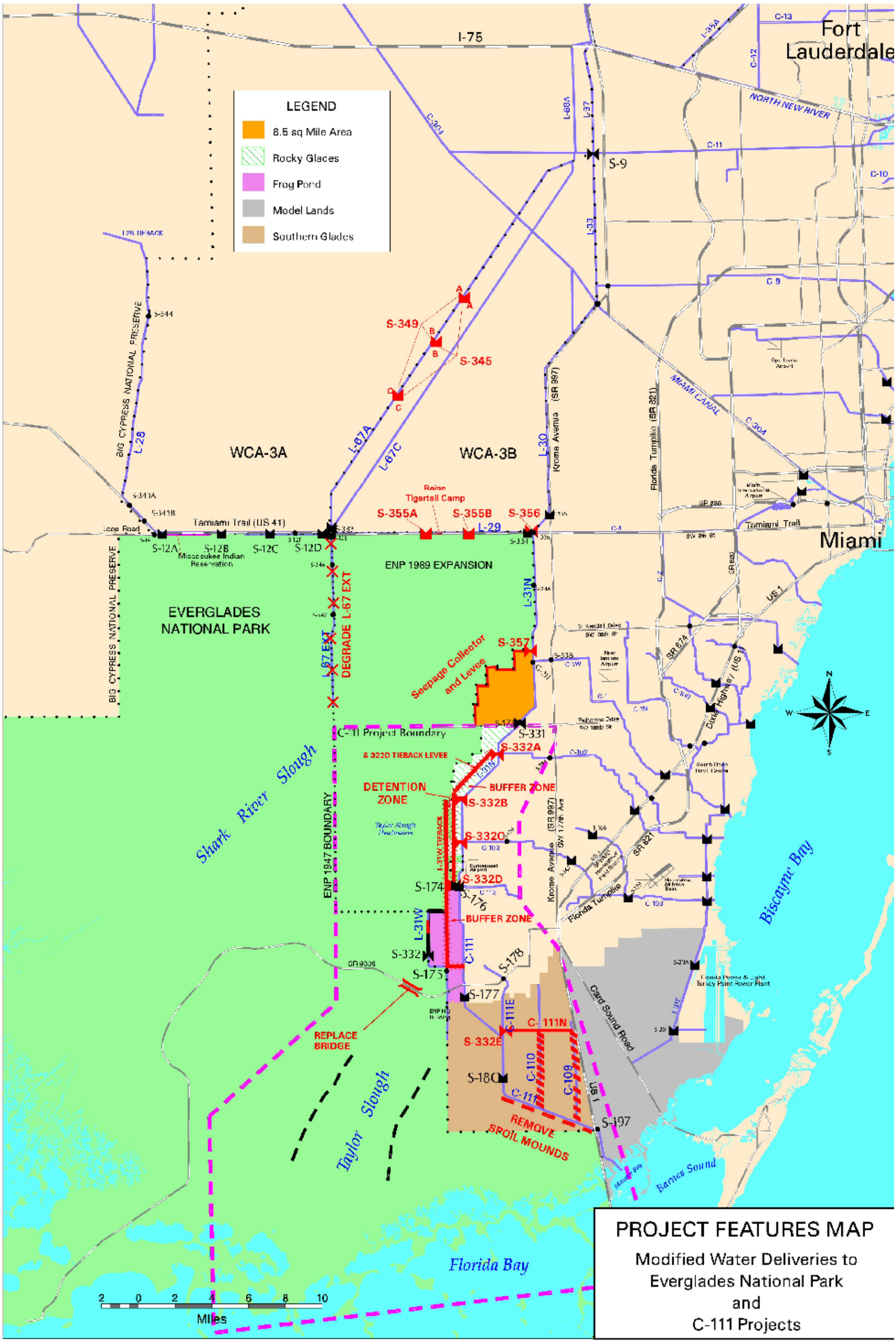

LOCATION OF RELATED FEDERAL PROJECTS AND GEOGRAPHIC AREAS

Revised General Re-evaluation Report/
Supplemental Environmental Impact Statement, Tamiami Trial
Modified Water Deliveries to Everglades National Park, Florida

GEC

Figure: 03
Date: January 2007
Scale: N/A
Source: USACE
Map Author: USACE

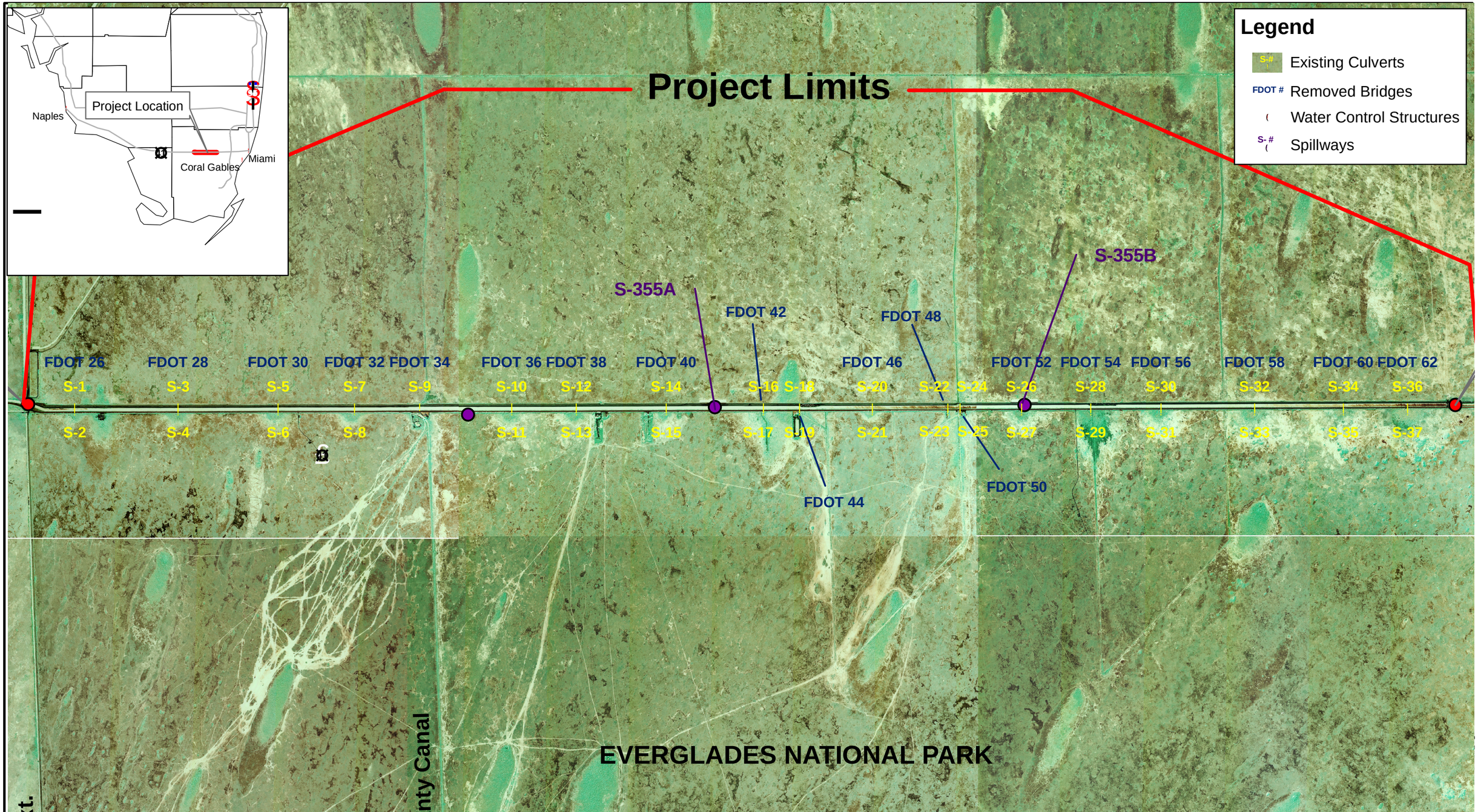

HYDRAULIC STRUCTURES

Third Supplemental Environmental Impact Statement, Tamiami Trail Modification
Modified Water Deliveries to Everglades National Park, Florida

Quadrangle Coopertown NW/NE (1999)

Figure: 4
Date: February 2007
Scale:1:43,764
Source: GEC
Map Author: C. Perez, D.Shearer