US Army Corps of Engineers
Jacksonville District

MODIFIED WATER DELIVERIES TO EVERGLADES NATIONAL PARK
DADE COUNTY, FLORIDA
8.5 SQUARE MILE AREA (SMA)

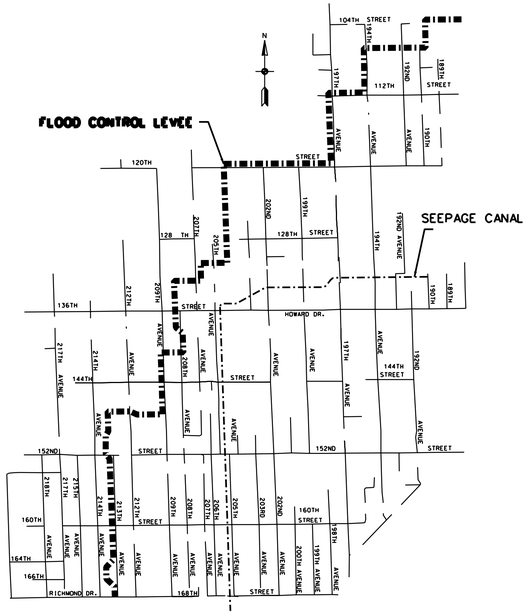

LEVEE

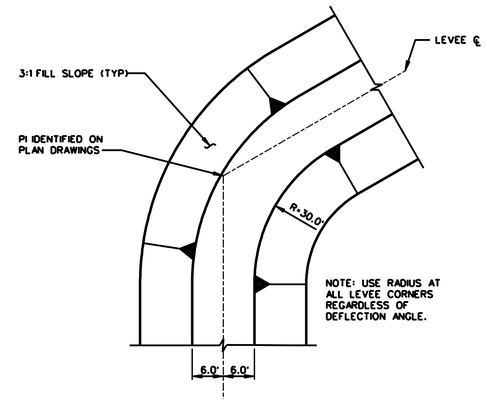

TYPICAL LEVEE CORNER RADIUS

LEVEE CROSS SECTION

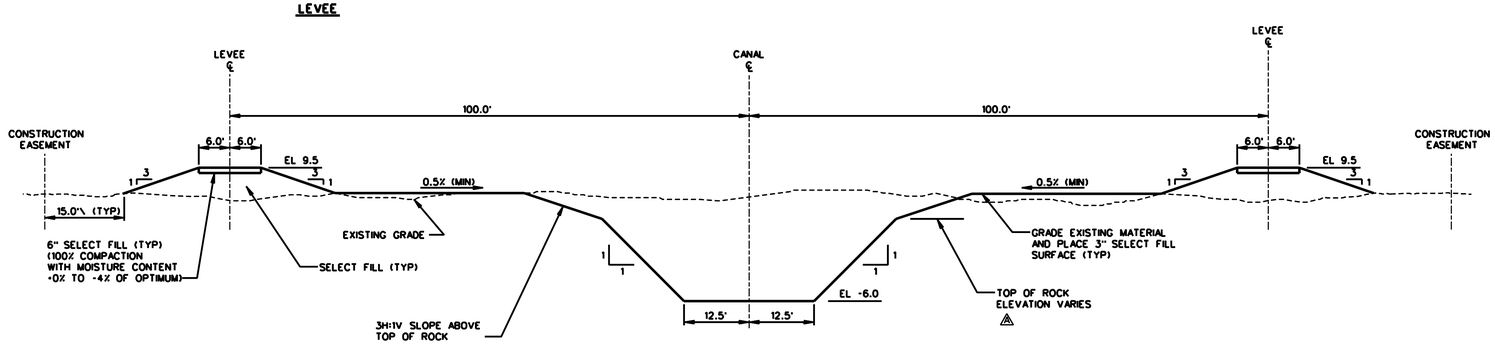

TYPICAL CANAL AND LEVEE SECTION
START (STA. 19+50) TO STA 86+80

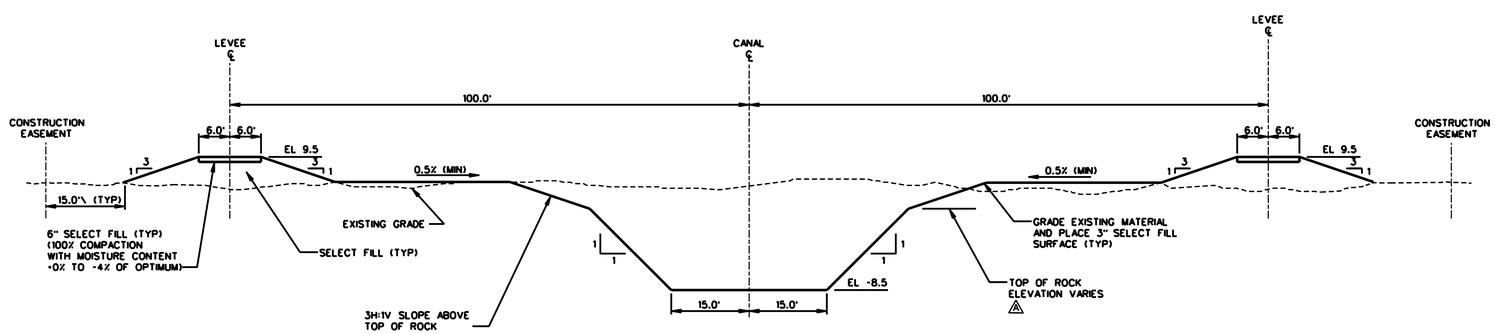

TYPICAL CANAL AND LEVEE SECTION
STA. 87+80 TO END (STA. 198+45.63)

GRAPHIC SCALE
10' 0 10'

final_levee_canal.dgn 12/21/2005 3:06:39 PM